ASSIGNMENT, BILL OF SALE AND CONVEYANCE

STATE OF TEXAS	§
	§
COUNTIES OF CRANE, UPTON,	§
ANDREWS, COCHRAN, CONCHO,	§
CROCKETT, ECTOR, VAL VERDE,	§
DAWSON, GAINES, WINKLER,	§
EDWARDS, HOCKLEY, IRION,	§
SCHLEICHER, LAMB, TERRY,	§
TERRELL, TOM GREEN, AND WARD	
STATE OF NEW MEXICO	§
	§
COUNTIES OF EDDY, LEA	§

This ASSIGNMENT (this "***Assignment***"), effective as of 11:59 p.m., Houston, Texas time, on November 30, 2025 (the "***Effective Time***"), is made by and among (i) OXY USA Inc., a Delaware corporation ("***OXY USA***"), OXY USA WTP LIMITED PARTNERSHIP, a Delaware limited partnership ("***OXY WTP***"), Occidental Permian Limited Partnership, a Texas limited partnership ("***OPL***"), Oxy Y-1 Company, a New Mexico corporation ("***OY1***"), Anadarko E&P Onshore LLC, a Delaware limited liability company ("***Anadarko E&P***"), Kerr-McGee Oil & Gas Onshore Limited Partnership, a Delaware limited partnership ("***KMOG***"), Permian Basin Limited Partnership, a Delaware limited partnership ("***PBLP***"), Placid Oil, LLC, a Delaware limited liability company, ("***Placid Oil***"), and Laguna Petroleum, LLC, a Texas limited liability company ("***Laguna Petroleum***" and with OXY USA, OXY WTP, OPL, OY1, Anadarko E&P, KMOG, PBLP and Placid Oil, each an "***Assignor***" and, collectively, the "***Assignors***"), and (ii) OXY USA EOR, LLC, a Delaware limited liability company ("***OUSA EOR***"), OXY USA WTP EOR, LLC, a Delaware limited liability company ("***WTP EOR***"), Occidental Permian EOR, LLC, a Delaware limited liability company ("***OPL EOR***"), Oxy Y-1 EOR, LLC, a Delaware limited liability company ("***OY1 EOR***"), Permian Basin EOR, LLC, a Delaware limited liability company ("***Permian EOR***"), Placid Oil EOR, LLC, a Delaware limited liability company ("***Placid EOR***"), and Laguna Petroleum EOR, LLC, a Delaware limited liability company ("***Laguna EOR***" and together with OUSA EOR, WTP EOR, OPL EOR, OY1 EOR, Permian EOR and Placid EOR, each an "***Assignee***" and, collectively, the "***Assignees***"). The Assignors and Assignees are sometimes referred to herein individually as a "***Party***" and collectively as the "***Parties***".

FILED AT 12 55 O'CLOCK P M
4-24-2026 LISA SMITH
CLK. COUNTY CT. COCHRAN CO. TX
BY DEPUTY

Assignors and Assignees have each executed contemporaneously herewith a Surface Fee Deed (the "***Surface Deed***") and a Mineral Deed (the "***Mineral Deed***" and together with the Surface Deed and this Assignment, the "***Conveyance Instruments***"), each of which having been dated effective as of the Effective Time and sent for recording to the county first set forth above, whereby Assignors have conveyed to Assignees certain Surface Interest Properties (as defined in the Surface Deed) and Mineral Interest Properties (as defined in the Mineral Deed, and collectively with the Surface Interest Properties and the Properties (as defined below), the "***Assets***").

W I T N E S S E T H:

For valuable consideration, the receipt and adequacy of which are hereby acknowledged, each Assignor hereby ASSIGNS, GRANTS, BARGAINS, SELLS, SETS OVER, DELIVERS, TRANSFERS AND CONVEYS to the respective Assignee opposite it on Appendix I and its successors and permitted assigns as a capital contribution, effective as of the Effective Time, except for the Excluded Assets, all of such Assignor's right, title and interest in and to the following:

1.1.1 all oil and gas and/or other Hydrocarbon (as defined below) leases, subleases and other leases located within the geographic area described on Part 4 of Exhibit A (the "***Sale Area***"), including those set forth on Part 1 of Exhibit A, together with any and all other right, title and interest of the Assignors in and to the leasehold estates and the lands covered thereby or pooled or unitized therewith, subject to the terms, conditions, covenants and obligations set forth in such leases or on Part 1 of Exhibit A (the "***Leases***");

1.1.2 all oil and gas wells, water, injection and other wells, in each case, (i) located on any of the Leases or located within any of the Units (as defined below) and (ii) whether producing, operating, plugged, permanently abandoned, shut-in or temporarily abandoned (including the wells set forth on Part 2 of Exhibit A, the "***Wells***");

1.1.3 all rights and interests in and to those units created by (A) the Contracts (as defined below) set forth on Part 3 of Exhibit A and (B) all other unitization, communitization or pooling agreements or drilling or spacing units, whether voluntary or created by any order (including forced or compulsory pooling orders) with respect to any Leases or Wells (the "***Units***", and together with the Leases and Wells, the "***Oil and Gas Properties***");

1.1.4 all contracts, agreements and other legally binding arrangements to which any of the Assignors or the Properties are bound, including: communitization agreements; area of mutual interest agreements; joint venture agreements; confidentiality agreements; farm-in and farmout agreements; bottom hole agreements; fresh water, saltwater, produced water, wastewater, crude oil, condensate and natural gas purchase and sale, gathering, transportation, compression, dehydration, treating,

handling and marketing agreements; hydrocarbon storage agreements; acreage contribution agreements; acreage dedication agreements; revenue deficiency agreements; operating agreements; balancing agreements; pooling declarations or agreements; unitization agreements; joint operating agreements; processing and fractionation agreements; fresh water, saltwater, produced water and wastewater disposal, supply, and recycling agreements; facilities or equipment leases; and other similar contracts and agreements, in each case, relating to the ownership and operation of the Properties including the production, handling or transportation of Hydrocarbons, water or other substances from the Oil and Gas Properties (the "***Contracts***"); *provided*, *however*, the definition of "Contracts" shall not include the Leases, Mineral Interest Properties, Surface Interest Properties or other instruments creating or evidencing an interest in the Properties or any real or immovable property related to or used in connection with the operations of any Properties, any expired or terminated contract, any master service agreements and other vendor agreements, carbon dioxide (CO2) supply agreements, and contracts relating to the Excluded Assets;

1.1.5 all equipment, machinery, fixtures, improvements and other personal, moveable and mixed property, operational and nonoperational, known or unknown, including (a) all flowlines, facilities, storage caverns, pipelines, gathering, processing or treating systems, and appurtenances thereto, (b) tools, compressors, meters, tanks, pumps, platforms, rail stations, pulling machines, boilers, and (c) structures, buildings, pipe yards, water disposal facilities, field offices and gas plants (including the field offices set forth on Part 5A to Exhibit A and the gas plants set forth on Part 5B of Exhibit A), in each case, (i) located within the Sale Area and primarily used or held for use in connection with (A) the ownership and operation of the Properties or (B) the production, treatment, sale, or disposal of Hydrocarbons, carbon dioxide or water produced from the Properties or (ii) located outside of the Sale Area and listed on Part 5C of Exhibit A and further identified and depicted as the "Oxy Midstream Assets" thereon;

1.1.6 all (a) oil and gas and other liquid and gaseous hydrocarbons produced or processed in association therewith (and any combination and constituents thereof) ("***Hydrocarbons***") (or proceeds from the sale of Hydrocarbons), in each case, produced at or after the Effective Time and attributable to the Oil and Gas Properties, (b) all Hydrocarbons produced from or allocated to the Wells in storage or existing in flowlines, treating and separating equipment, pipelines, plants, storage caverns, vessels and tanks (including inventory and line fill but excluding tank bottoms) and upstream of the applicable sales meter as of the Effective Time (*provided* that, for clarity, such Hydrocarbons may be located in a tank, plant, pipeline, vessel, and/or storage cavern located at or near an Oxy Plant and accordingly downstream of the applicable wellpad, central tank battery, and/or central production facility location where such Hydrocarbons were produced and the applicable sales meter therefor would be located downstream thereof) and (c) over-production or delivery or under-production or delivery subject to an

imbalance or make-up obligation (but excluding, for the avoidance of doubt, a minimum volume commitment or minimum revenue commitment obligation) with respect to Hydrocarbons produced from or allocated to the Oil and Gas Properties for the period of time at or after the Effective Time, regardless of whether such over-production or delivery or under-production or delivery, imbalance or make-up obligation arises at the wellhead, pipeline, gathering system, transportation or other location and regardless of whether the same arises under contract or by operation of Law ("***Imbalances***");

1.1.7 to the extent transferable or assignable, all environmental and other governmental (whether federal, state, local or tribal) certificates, consents, permits, licenses, orders, authorizations, franchises and related instruments or rights to the extent relating to the ownership, operation or use of the Oil and Gas Properties;

1.1.8 all (a) trade credits, accounts receivable, notes receivable, take-or-pay amounts receivable and other receivables attributable to the period at or after the Effective Time; and (b) liens and security interests in favor of Assignors, whether choate or inchoate, under any Law or Contract, in each case, attributable to the ownership and operation of the Oil and Gas Properties; and

1.1.9 all books, records, files and data in the actual possession of the Assignor that the Assignor has the right to transfer (either without the payment of money or delivery of other consideration or unduly burdensome effort or other liability to Assignor or, upon Assignee's election, at Assignee's sole cost and expense, *provided* that Assignor shall use commercially reasonable efforts to transfer such records), in each case, relating exclusively to the ownership or operation of the Properties, including studies, surveys, reports, and Third Party seismic, geologic and geophysical data (including raw data, but excluding any interpretative data or information, relating to such Third Party seismic, geologic and geophysical data); *provided* that Assignee shall pay any fee associated with such transfers (collectively, "***Records***"); *provided, however*, "***Records***" shall not include (a) general corporate books and records of Assignor, even if containing references to the Properties, (b) books, records and files that cannot be disclosed under the terms of any Third Party agreement, are not transferable without payment of fees or penalties (except as may be agreed to be solely paid by Assignee) or cannot be disclosed under applicable Law, (c) legal records and legal files of Assignor, including all information entitled to legal privilege, including attorney work product and attorney-client communications (but excluding title opinions, which shall be included in the Records), (d) Assignor's internal audits, studies or assessments, including internal environmental, safety, risk, asset integrity/mechanical integrity audits, assessments, review and studies related to internal reserve or performance assessments, (e) records relating to the acquisition

or disposition (or proposed acquisition or disposition) of the Properties, as applicable, including proposals received from or made to, and records of negotiations with, Persons which are not Affiliates of Assignor or its representatives and economic analyses associated therewith, (f) emails, (g) personnel files, employee medical records, and other employee records with respect to any employee not employed by Assignor or its Affiliates, (h) reserve estimates and economic or valuation estimates, (i) contract files related to the Oxy Partially Assigned Contracts that are unrelated to the Properties, and a copy of contract files related to the Oxy Partially Assigned Contracts that are related to the Properties, as applicable, and (j) Excluded Assets and information related thereto.

Except for the Excluded Assets, each Assignor's right, title and interest in and to the real and personal property and other assets described in clauses 1.1.1 through 1.1.9 above, subject to the limitations and terms expressly set forth herein and in Exhibit A hereto, are referred to herein as the "***Properties***".

It is the intent of each Assignor to convey and this Assignment hereby conveys to each applicable Assignee, from and after the Effective Time, each Assignor's right, title and interest in and to the Properties regardless of errors in description, any incorrect or misspelled names or terms, or any mistranscribed or incorrect recording references.

This Assignment is made pursuant and subject to the following terms and conditions:

1) Assumption by Assignee. Each Assignee hereby (a) accepts all right, title and interest in, to and under the Properties, and (b) except with respect to clauses (d) (but solely with respect to such criminal fines, penalties and sanctions described therein), (e) and (f) of the definition of Specified Liabilities (as defined in the Exchange Agreement), assumes and agrees to fulfill, perform, pay and discharge (or cause to be fulfilled, performed, paid or discharged), and shall have no recourse against any Assignor and its Affiliates, and its and their partners, members, equityholders, managers, directors, officers, employees, agents and advisors (including attorneys, accountants, consultants, bankers, financial advisors and any representatives of those advisors), successors and assigns (each individually, an "***Assignor Party***," and collectively, "***Assignor Parties***") for Liabilities based upon, arising out of, with respect to, related to, associated with or by reason of the Properties, whenever arising, whether before, on or after the Effective Time, including but not limited to, any and all Liabilities arising under, related to, or in connection with (i) the ownership, operation, use or maintenance of the Properties, or the production, transportation, processing and marketing of Hydrocarbons from the Properties, including the payment and satisfaction of any and all Operating Expenses and the performance of all Contracts, (ii) all title matters with respect to the Properties, (iii) any and all Environmental Liabilities and Hazardous Substances or other environmental, health or safety matters with respect to the Properties, (iv) the plugging, abandonment, decommissioning and restoration of the Properties, including the plugging or abandonment (or re-plugging) of any Wells, or the removal, abandonment, decommissioning or disposal of all personal property or midstream assets, (v) any and all Contracts, Surface Interest Properties, Mineral Interest Properties and Leases, (vi) the payment, nonpayment or mis-payment of royalties, suspense funds or any Taxes, and (vii) any

Imbalances (all of said obligations and liabilities, the "***Assumed Liabilities***"); *provided, however*, that nothing in this Section 1 shall limit the indemnification obligations of OY1 and Hilcorp as set forth in Article XIV of the Exchange Agreement.

2) Excluded Assets. Notwithstanding anything to the contrary in this Assignment, the Properties shall not include, and the Parties specifically exclude from this transaction and Assignors retain, all right, title and interests in and to the assets set forth on Exhibit B-1 attached hereto and made a part hereof (the "***Excluded Assets***").

3) Disclaimers.

(a) THE PARTIES AGREE THAT (i) NEITHER ANY ASSIGNOR NOR ANY OF ITS RESPECTIVE AFFILIATES MAKES ANY REPRESENTATIONS OR WARRANTIES, EXPRESS, STATUTORY OR IMPLIED, (ii) EACH ASSIGNOR AND ITS RESPECTIVE AFFILIATES EXPRESSLY DISCLAIMS ALL LIABILITY AND RESPONSIBILITY FOR AND (iii) EACH ASSIGNEE IS NOT RELYING UPON, ANY REPRESENTATION, WARRANTY, STATEMENT OR INFORMATION MADE OR COMMUNICATED (ORALLY OR IN WRITING) TO SUCH ASSIGNEE OR ANY OF ITS RESPECTIVE AFFILIATES, OR ANY OF EACH ASSIGNEE'S OR SUCH ASSIGNEE'S AFFILIATES' RESPECTIVE EMPLOYEES, AGENTS, CONSULTANTS OR OTHER REPRESENTATIVES (INCLUDING ANY OPINION, INFORMATION, FORECAST, PROJECTION OR ADVICE THAT MAY HAVE BEEN PROVIDED TO SUCH ASSIGNEE BY ANY EMPLOYEE, DIRECTOR, OFFICER, MANAGER, PARTNER, EQUITYHOLDER, AGENT, CONSULTANT, ADVISOR OR OTHER REPRESENTATIVE OF ANY ASSIGNOR OR ANY OF SUCH ASSIGNOR'S AFFILIATES). EACH ASSIGNEE ACKNOWLEDGES AND AGREES THAT NO ASSIGNOR OR ITS RESPECTIVE EQUITYHOLDERS, PARTNERS, MEMBERS, DIRECTORS, OFFICERS, MANAGERS, EMPLOYEES, AGENTS AND OTHER REPRESENTATIVES (COLLECTIVELY, "*ASSIGNOR INDEMNIFIED PARTIES*") SHALL HAVE ANY LIABILITY OR RESPONSIBILITY FOR FAILING OR OMITTING TO DISCLOSE ANY CONDITION, AGREEMENT, DOCUMENT, DATA, INFORMATION OR OTHER MATERIALS RELATING TO EACH ASSIGNOR OR THE PROPERTIES THAT IS NOT EXPRESSLY COVERED BY THE REPRESENTATIONS AND WARRANTIES IN THIS ASSIGNMENT.

(b) THE PARTIES AGREE THAT (i) EACH ASSIGNOR DOES NOT MAKE ANY REPRESENTATIONS OR WARRANTIES, (ii) EACH ASSIGNOR EXPRESSLY DISCLAIMS ALL LIABILITY AND RESPONSIBILITY FOR AND (iii) EACH ASSIGNEE IS NOT RELYING UPON ANY REPRESENTATION OR WARRANTY, EXPRESS, STATUTORY OR IMPLIED, AS TO (A) TITLE TO ANY OF THE PROPERTIES, (B) THE CONTENTS, CHARACTER OR NATURE OF ANY REPORT OF ANY PETROLEUM ENGINEERING CONSULTANT OR ANY ENGINEERING, GEOLOGICAL, GEOPHYSICAL OR SEISMIC DATA OR INTERPRETATION OR ANALYSIS RELATING TO THE PROPERTIES, (C) THE QUANTITY, QUALITY OR RECOVERABILITY OF HYDROCARBONS IN OR FROM THE PROPERTIES, (D) ANY ESTIMATES OF THE VALUE OF EACH ASSIGNOR, THE PROPERTIES OR FUTURE REVENUES TO BE GENERATED BY THE PROPERTIES, (E) THE PRODUCTION OF OR ABILITY TO PRODUCE HYDROCARBONS FROM THE PROPERTIES, (F) THE MAINTENANCE, REPAIR, CONDITION, QUALITY, SUITABILITY, DESIGN OR MARKETABILITY OF THE PROPERTIES, (G) WHETHER ANY OF THE SURFACE INTEREST PROPERTIES INCLUDED IN THE PROPERTIES ARE CONTIGUOUS OR THAT ANY PIPELINES INCLUDED IN THE PROPERTIES LIE WITHIN SUCH SURFACE INTEREST PROPERTIES, OR WHETHER SUCH SURFACE INTEREST PROPERTIES GRANT THE RIGHT TO LAY,

OWN, MAINTAIN, REPAIR, REPLACE, OPERATE, CONSTRUCT, OR REMOVE ANY PIPELINES, (H) THE CONTENT, CHARACTER OR NATURE OF ANY INFORMATION MEMORANDUM, REPORTS, BROCHURES, CHARTS OR STATEMENTS PREPARED BY ANY ASSIGNOR OR ANY OF EACH ASSIGNOR'S RESPECTIVE AFFILIATES OR REPRESENTATIVES OR THIRD PARTIES WITH RESPECT TO EACH ASSIGNOR OR THE PROPERTIES (INCLUDING THE ACCURACY OR COMPLETENESS THEREOF), (I) ANY OTHER MATERIALS OR INFORMATION THAT MAY HAVE BEEN MADE AVAILABLE TO EACH ASSIGNEE OR ITS RESPECTIVE AFFILIATES OR ITS OR THEIR RESPECTIVE EMPLOYEES, AGENTS, CONSULTANTS, ADVISORS OR OTHER REPRESENTATIVES IN CONNECTION WITH THE TRANSACTIONS CONTEMPLATED BY THIS ASSIGNMENT OR THE TRANSACTION DOCUMENTS (INCLUDING THE ACCURACY OR COMPLETENESS THEREOF) OR ANY DISCUSSION OR PRESENTATION RELATING THERETO (INCLUDING THE ACCURACY OR COMPLETENESS THEREOF), (J) ANY IMPLIED OR EXPRESS WARRANTY OF FREEDOM FROM PATENT OR TRADEMARK INFRINGEMENT AND (K) THE EFFECTIVENESS OR SUCCESS OF ANY OPERATIONS OF EACH ASSIGNOR OR ON THE PROPERTIES. EACH ASSIGNEE ACKNOWLEDGES AND AGREES THAT (X) NO ASSIGNOR INDEMNIFIED PARTY IS MAKING (AND NO ASSIGNOR INDEMNIFIED PARTY SHALL HAVE ANY LIABILITY OR RESPONSIBILITY FOR) AND (Y) NO ASSIGNEE OR ITS RESPECTIVE EQUITYHOLDERS, PARTNERS, MEMBERS, DIRECTORS, OFFICERS, MANAGERS, EMPLOYEES, AGENTS AND OTHER REPRESENTATIVES (COLLECTIVELY, "*ASSIGNEE INDEMNIFIED PARTIES*") IS RELYING UPON ANY REPRESENTATION OR WARRANTY, EXPRESS, STATUTORY OR IMPLIED, OF MERCHANTABILITY, FREEDOM FROM LATENT VICES OR DEFECTS, FITNESS FOR A PARTICULAR PURPOSE OR CONFORMITY TO MODELS OR SAMPLES OF MATERIALS OF ANY OF THE PROPERTIES, RIGHTS OF A PURCHASER UNDER APPROPRIATE STATUTES TO CLAIM DIMINUTION OF CONSIDERATION OR A CASH ADJUSTMENT, IT BEING EXPRESSLY UNDERSTOOD AND AGREED BY THE PARTIES THAT EACH ASSIGNEE SHALL BE DEEMED TO BE OBTAINING THE PROPERTIES IN THEIR PRESENT STATUS, CONDITION AND STATE OF REPAIR, "AS IS" AND "WHERE IS" WITH ALL FAULTS OR DEFECTS (KNOWN OR UNKNOWN, LATENT, DISCOVERABLE OR UNDISCOVERABLE), AND THAT EACH ASSIGNEE HAS MADE OR CAUSED TO BE MADE ALL SUCH INSPECTIONS AS SUCH ASSIGNEE DEEMS APPROPRIATE.

(c) EACH ASSIGNEE ACKNOWLEDGES AND AGREES THAT (i) NO ASSIGNOR INDEMNIFIED PARTY IS MAKING (AND NO ASSIGNOR INDEMNIFIED PARTY SHALL HAVE ANY LIABILITY AND RESPONSIBILITY FOR) AND (ii) NO ASSIGNEE INDEMNIFIED PARTY IS RELYING UPON, IN EACH CASE, ANY REPRESENTATION OR WARRANTY REGARDING ANY MATTER OR CIRCUMSTANCE RELATING TO ENVIRONMENTAL LAWS, ENVIRONMENTAL LIABILITIES, THE RELEASE OF MATERIALS INTO THE ENVIRONMENT OR THE PROTECTION OF NATURAL RESOURCES OR THE ENVIRONMENT OR ANY OTHER ENVIRONMENTAL CONDITION OF THE PROPERTIES, AND NOTHING IN THIS ASSIGNMENT OR OTHERWISE SHALL BE CONSTRUED AS SUCH A REPRESENTATION OR WARRANTY, AND SUCH ASSIGNEE SHALL BE DEEMED TO BE TAKING THE PROPERTIES "AS-IS" AND "WHERE-IS" WITH ALL FAULTS FOR PURPOSES OF THEIR ENVIRONMENTAL CONDITION AND THAT SUCH ASSIGNEE HAS MADE OR CAUSED TO BE MADE ALL SUCH ENVIRONMENTAL INSPECTIONS AS SUCH ASSIGNEE DEEMS APPROPRIATE.

(d) EACH OF THE PARTIES AGREES THAT, TO THE EXTENT REQUIRED BY LAW TO BE EFFECTIVE, THE DISCLAIMERS OF CERTAIN REPRESENTATIONS AND WARRANTIES CONTAINED IN THIS SECTION 3 ARE "CONSPICUOUS" DISCLAIMERS FOR ALL PURPOSES OF ANY LAW.

4) Successors and Assigns. This Assignment will be binding upon and will inure to the benefit of the Parties and their respective successors and permitted assigns; *provided, however*, that no assignment by a Party of this Assignment shall relieve a Party of any of its obligations and liabilities under this Assignment. Nothing in this Assignment is intended to confer upon any person other than the Parties and their respective successors and assigns (and their applicable indemnitees), any rights, remedies, obligations or liabilities under or by reason of this Assignment.

5) Further Assurances. Each Party will execute, acknowledge and deliver, or cause to be executed, acknowledged and delivered, such additional documents, instruments, conveyances and assurances and take such other action as may reasonably be requested by the other Party and necessary to carry out its obligations under this Assignment and to assign or assume the Properties and Assumed Liabilities, as applicable.

6) Exchange Agreement; No Merger; Third Parties. The Parties acknowledge and agree that the Equity Exchange Agreement dated February 28, 2026, by and between OY1 and Hilcorp Permian, LLC, a Texas limited liability company ("***Hilcorp***") (as the same may be amended, restated and supplemented from time to time, the "***Exchange Agreement***") contains representations, warranties, agreements, covenants and indemnities, which shall remain separate and distinct from, and shall not merge with or be superseded by, this Assignment, and shall survive and remain in full force and effect in accordance with the terms of the Exchange Agreement. To the extent the terms and provisions of this Assignment are in conflict, or inconsistent, with the terms and provisions of the Exchange Agreement, the terms and provisions of the Exchange Agreement shall control. For purposes of notice to third parties, however, Assignor and Assignee expressly represent and acknowledge that a third party may rely on the descriptions of the Properties contained herein for purposes of determining title thereto.

7) Defined Terms. Capitalized terms used in this Assignment and not otherwise defined herein shall have the meanings given to such terms in the Exchange Agreement.

8) Conveyance Instruments. The Conveyance Instruments, and any counterparts thereof (a) are separate assignments of the applicable Assets that have been, or will be, executed for filing with and approval by applicable Governmental Authorities, (b) shall each evidence the assignment or conveyance of the applicable Assets made herein or therein, and shall not constitute any additional assignment or conveyance of any of the Assets, and (c) are not intended to modify, and shall not modify, any of the terms, covenants and conditions, or limitations on warranties, set forth in this Assignment or the Exchange Agreement and are not intended to create, and shall not create, any additional representations, warranties or additional covenants of or by Assignors or Assignees.

9) Governing Law; Jurisdiction.

(a) This Assignment and any claim, controversy or dispute arising under or related to this Assignment or the transactions contemplated hereby or the rights, duties and relationship of the Parties hereto and thereto, shall be governed by and construed and enforced in accordance with

the laws of the State of Texas, excluding any conflicts of law, rule or principle that might refer construction of provisions to the laws of another jurisdiction to apply.

(b) The Parties acknowledge and agree that the appropriate, exclusive and convenient forum (the "***Forum***") for any actions between the Parties arising out of or related to this Assignment or the transactions contemplated hereby shall be brought in the Federal District Courts for the Southern District of Texas, Houston Division or in the State District Courts located in Montgomery County, Texas. Each Party irrevocably submits to the jurisdiction of the Forum solely for the purpose of any such actions and irrevocably agrees to waive any defenses of improper venue or inconvenient forum in any such actions sited in the Forum. No Party shall bring any action arising out of or related to this Assignment or the transactions contemplated hereby in any court or jurisdiction other than the Forum; *provided, however*, that nothing in this Section 9(b) shall limit the rights of the Parties to obtain execution of a judgment in any other jurisdiction. To the extent permitted by Law, a final and non-appealable order or judgment against a Party in any action contemplated by this Section 9(b) shall be conclusive and may be enforced in any other jurisdiction within or outside the United States by suit on such order or judgment, a certified or exemplified copy of which shall be conclusive evidence of the fact and amount of such order or judgment.

(c) To the extent that any Party or any of its Affiliates has acquired, or hereafter may acquire, any immunity from jurisdiction of any court or from any legal process (whether through service or notice, attachment prior to judgment, attachment in aid of execution, execution or otherwise) with respect to itself or its property, such Party (on its own behalf and on behalf of its Affiliates) hereby irrevocably (i) waives such immunity in respect of its obligations with respect to this Assignment and (ii) submits to the personal jurisdiction of any court described in Section 9(b).

10) Recording. This Assignment is intended to be recorded and filed of record in the applicable county (or counties) where the relevant Properties are located.

11) Subrogation of Warranties. To the extent transferable, each Assignee shall be and is hereby subrogated to all representations, covenants and warranties of title by parties (other than any Assignor or its Affiliates) heretofore given or made to any Assignor or its predecessors in title with respect and to the extent applicable to the Properties and/or the Assumed Liabilities. To the extent provided in the preceding sentence, each Assignor hereby grants and transfers to each applicable Assignee, its successors and assigns, to the extent so transferable and permitted by law, the benefit of and the right to enforce all representations, warranties and covenants, if any, which such Assignor is entitled to enforce against third parties with respect to the Properties and/or the Assumed Liabilities.

12) Counterparts. This Assignment may be executed in any number of counterparts, and each such counterpart hereof shall be deemed to be an original instrument, but all of such counterparts shall constitute for all purposes one agreement. Any signature hereto delivered by a Party by electronic transmission shall be deemed an original signature hereto.

30430 Vol Pg
406 240

[SIGNATURE PAGES FOLLOW.]

IN WITNESS WHEREOF, each of the Parties has executed this Assignment on the date(s) provided below, to be effective, however, as of the Effective Time.

ASSIGNOR:

OXY USA INC.

By: _____
Name: William C. Irons
Title: Vice President

ACKNOWLEDGEMENT

THE STATE OF TEXAS §
§
COUNTY OF HARRIS §

This instrument was acknowledged before me this 21st day of April, 2026, by William C. Irons, known to me to be the Vice President of OXY USA Inc., a Delaware corporation, on behalf of such corporation.

_____
Notary Public in and for the State of Texas

Paul Donham
My Commission Expires
7/15/2029
Notary ID 125920351

OXY USA WTP LIMITED PARTNERSHIP

By: _____
Name: William C. Irons
Title: Vice President

ACKNOWLEDGEMENT

THE STATE OF TEXAS §
§
COUNTY OF HARRIS §

This instrument was acknowledged before me this 21st day of April, 2026, by William C. Irons, known to me to be the Vice President of OXY USA WTP LIMITED PARTNERSHIP, a Delaware limited partnership, on behalf of such limited partnership.

_____
Notary Public in and for the State of Texas

Paul Donham
My Commission Expires
7/15/2029
Notary ID 125920351

OCCIDENTAL PERMIAN LIMITED PARTNERSHIP

By: _____
Name: William C. Irons
Title: Vice President

ACKNOWLEDGEMENT

THE STATE OF TEXAS §
§
COUNTY OF HARRIS §

This instrument was acknowledged before me this 21st day of April, 2026, by William C. Irons, known to me to be the Vice President of Occidental Permian Limited Partnership, a Texas limited partnership, on behalf of such limited partnership.

Paul Donham
My Commission Expires
7/15/2029
Notary ID 125920351

_____
Notary Public in and for the State of Texas

OXY Y-1 COMPANY

By: _____
Name: William C. Irons
Title: Vice President

ACKNOWLEDGEMENT

THE STATE OF TEXAS §
§
COUNTY OF HARRIS §

This instrument was acknowledged before me this 21st day of April, 2026, by William C. Irons, known to me to be the Vice President of Oxy Y-1 Company, a New Mexico corporation, on behalf of such corporation.

_____
Notary Public in and for the State of Texas

Paul Donham
My Commission Expires
7/15/2029
Notary ID 125920351

ANADARKO E&P ONSHORE LLC

By: _____
Name: William C. Irons
Title: Vice President

ACKNOWLEDGEMENT

THE STATE OF TEXAS §
§
COUNTY OF HARRIS §

This instrument was acknowledged before me this 21st day of April, 2026, by William C. Irons, known to me to be the Vice President of Anadarko E&P Onshore LLC, a Delaware limited liability company, on behalf of such limited liability company.

Paul Donham
My Commission Expires
7/15/2029
Notary ID 125920351

_____
Notary Public in and for the State of Texas

KERR-MCGEE OIL & GAS ONSHORE LIMITED PARTNERSHIP

By: _____
Name: William C. Irons
Title: Vice President

ACKNOWLEDGEMENT

THE STATE OF TEXAS §
§
COUNTY OF HARRIS §

This instrument was acknowledged before me this 21st day of April, 2026, by William C. Irons, known to me to be the Vice President of Kerr-McGee Oil & Gas Onshore Limited Partnership, a Delaware limited partnership, on behalf of such limited partnership.

_____
Notary Public in and for the State of Texas

Paul Donham
My Commission Expires
7/15/2029
Notary ID 125920351

PERMIAN BASIN LIMITED PARTNERSHIP

By: _____
Name: William C. Irons
Title: Attorney-in-Fact

ACKNOWLEDGEMENT

THE STATE OF TEXAS §
§
COUNTY OF HARRIS §

This instrument was acknowledged before me this 21st day of April, 2026, by William C. Irons, as Attorney-in-Fact of Permian Basin Limited Partnership, a Delaware limited partnership, on behalf of such limited partnership.

_____
Notary Public in and for the State of Texas

Paul Donham
My Commission Expires
7/15/2029
Notary ID 125920351

PLACID OIL, LLC

By: _____
Name: William C. Irons
Title: Vice President

ACKNOWLEDGEMENT

THE STATE OF TEXAS §
§
COUNTY OF HARRIS §

This instrument was acknowledged before me this 21st day of April, 2026, by William C. Irons, known to me to be the Vice President of Placid Oil, LLC, a Delaware limited liability company, on behalf of such limited liability company.

_____
Notary Public in and for the State of Texas

Paul Donham
My Commission Expires
7/15/2029
Notary ID 125920351

LAGUNA PETROLEUM, LLC

By: _____
Name: William C. Irons
Title: Vice President

ACKNOWLEDGEMENT

THE STATE OF TEXAS §
§
COUNTY OF HARRIS §

This instrument was acknowledged before me this 21st day of April, 2026, by William C. Irons, known to me to be the Vice President of Laguna Petroleum, LLC, a Texas limited liability company, on behalf of such limited liability company.

_____
Notary Public in and for the State of Texas

Paul Donham
My Commission Expires
7/15/2029
Notary ID 125920351

ASSIGNEE:

OXY USA EOR, LLC

By: OXY USA INC., its sole member

By: _____
Name: William C. Irons
Title: Vice President

ACKNOWLEDGEMENT

THE STATE OF TEXAS §
§
COUNTY OF HARRIS §

This instrument was acknowledged before me this 21st day of April, 2026, by William C. Irons, known to me to be the Vice President of OXY USA Inc., a Delaware corporation, on behalf of OXY USA EOR, LLC, a Delaware limited liability company, as its sole member.

_____
Notary Public in and for the State of Texas

OXY USA WTP EOR, LLC

By: OXY USA WTP LIMITED PARTNERSHIP, its sole member

By: _____
Name: William C. Irons
Title: Vice President

ACKNOWLEDGEMENT

THE STATE OF TEXAS §
§
COUNTY OF HARRIS §

This instrument was acknowledged before me this 21st day of April, 2026, by William C. Irons, known to me to be the Vice President of OXY USA WTP LIMITED PARTNERSHIP, a Delaware limited partnership, on behalf of OXY USA WTP EOR, LLC, a Delaware limited liability company, as its sole member.

_____
Notary Public in and for the State of Texas



OCCIDENTAL PERMIAN EOR, LLC

By: OCCIDENTAL PERMIAN LIMITED PARTNERSHIP, its sole member

By: _____
Name: William C. Irons
Title: Vice President

ACKNOWLEDGEMENT

THE STATE OF TEXAS §
§
COUNTY OF HARRIS §

This instrument was acknowledged before me this 21st day of April, 2026, by William C. Irons, known to me to be the Vice President of Occidental Permian Limited Partnership, a Texas limited partnership, on behalf of Occidental Permian EOR, LLC, a Delaware limited liability company, as its sole member.

_____
Notary Public in and for the State of Texas

Paul Donham
My Commission Expires
7/15/2029
Notary ID 125920351

OXY Y-1 EOR, LLC

By: OXY Y-1 COMPANY, its sole member

By: _____
Name: William C. Irons
Title: Vice President

ACKNOWLEDGEMENT

THE STATE OF TEXAS §
§
COUNTY OF HARRIS §

This instrument was acknowledged before me this 21st day of April, 2026, by William C. Irons, known to me to be the Vice President of Oxy Y-1 Company, a New Mexico corporation, on behalf of OXY Y-1 EOR, LLC, a Delaware limited liability company, as its sole member.

_____
Notary Public in and for the State of Texas

Paul Donham
My Commission Expires
7/15/2029
Notary ID 125920351

PERMIAN BASIN EOR, LLC

By: PERMIAN BASIN LIMITED PARTNERSHIP, its sole member

By: _____
Name: William C. Irons
Title: Attorney-in-Fact

ACKNOWLEDGEMENT

THE STATE OF TEXAS §
§
COUNTY OF HARRIS §

This instrument was acknowledged before me this 21st day of April, 2026, by William C. Irons, as Attorney-in-Fact of Permian Basin Limited Partnership, a Delaware limited partnership, on behalf of Permian Basin EOR, LLC, a Delaware limited liability company, as its sole member.

Paul Donham
My Commission Expires
7/15/2029
Notary ID 125920351

_____
Notary Public in and for the State of Texas

PLACID OIL EOR, LLC

By: PLACID OIL, LLC, its sole member

By: _____
Name: William C. Irons
Title: Vice President

ACKNOWLEDGEMENT

THE STATE OF TEXAS §
§
COUNTY OF HARRIS §

This instrument was acknowledged before me this 21st day of April, 2026, by William C. Irons, known to me to be the Vice President of Placid Oil, LLC, a Delaware limited liability company, on behalf of Placid Oil EOR, LLC, a Delaware limited liability company, as its sole member.

_____
Notary Public in and for the State of Texas

Paul Donham
My Commission Expires
7/15/2029
Notary ID 125920351

LAGUNA PETROLEUM EOR, LLC

By: LAGUNA PETROLEUM, LLC, its sole member

By: _____
Name: William C. Irons
Title: Vice President

ACKNOWLEDGEMENT

THE STATE OF TEXAS §
§
COUNTY OF HARRIS §

This instrument was acknowledged before me this 21st day of April, 2026, by William C. Irons, known to me to be the Vice President of Laguna Petroleum, LLC, a Texas limited liability company, on behalf of Laguna Petroleum EOR, LLC, a Delaware limited liability company, as its sole member.

_____
Notary Public in and for the State of Texas

Paul Donham
My Commission Expires
7/15/2029
Notary ID 125920351

30430 Vol Ps
406 257

Appendix I

Assignor	Assignee
OXY USA Inc.	OXY USA EOR, LLC
OXY USA WTP LIMITED PARTNERSHIP	OXY USA WTP EOR, LLC
Occidental Permian Limited Partnership	Occidental Permian EOR, LLC
Oxy Y-1 Company	Oxy Y-1 EOR, LLC
Anadarko E&P Onshore LLC	OXY USA WTP EOR, LLC
Kerr-McGee Oil & Gas Onshore Limited Partnership	OXY USA WTP EOR, LLC
Permian Basin Limited Partnership	Permian Basin EOR, LLC
Placid Oil, LLC	Placid Oil EOR, LLC
Laguna Petroleum, LLC	Laguna Petroleum EOR, LLC

Exhibit A

(see attached)

Exhibit A, Part1: Leases

Attached to and made part of that certain Assignment, Bill of Sale and Conveyance effective November 30, 2025, by and among OXY USA Inc., ("OXY USA"), OXY USA WTP LIMITED PARTNERSHIP, ("OXY WTP"), Occidental Permian Limited Partnership, ("OPL"), Oxy Y-1 Company, ("OY1"), Anadarko E&P Onshore LLC, ("Anadarko E&P"), Kerr-McGee Oil & Gas Onshore Limited Partnership, ("KMOG"), Permian Basin Limited Partnership, ("PBLP"), Placid Oil, LLC, ("Placid Oil"), and Laguna Petroleum, LLC, ("Laguna Petroleum" and with OXY USA, OXY WTP, OPL, OY1, Anadarko E&P, KMOG, PBLP and Placid Oil, each an "Assignor" and, collectively, the "Assignors"), and OXY USA EOR, LLC, ("OUSA EOR"), OXY USA WTP EOR, LLC, ("WTP EOR"), Occidental Permian EOR, LLC, ("OPL EOR"), Oxy Y-1 EOR, LLC, ("OY1 EOR"), Permian Basin EOR, LLC, ("Permian EOR"), Placid Oil EOR, LLC ("Placid EOR"), and Laguna Petroleum EOR, LLC ("Laguna EOR" and together with OUSA EOR, WTP EOR, OPL EOR, OY1 EOR, Permian EOR and Placid EOR, each an "Assignee" and, collectively, the "Assignees")

Oxy Agreement Number	Lessor	Lessee	Agreement Effective Date	Volume	Page	Entry/ Instrument No	County	State	Legal Description	Excluded Assets
00103501	STATE OF NEW MEXICO X0-0647-154 - SEC 5	MARTIN YATES, JR	11/14/1922	NA	NA	647	EDDY	NEW MEXICO	S2 NE4 OF SEC 5, T18S-R28E	S2 NW4 SECTION 9, T18S, R28E
00103502	STATE OF NEW MEXICO X0 0647 0410	MARTIN YATES, JR	11/14/1922	NA	NA	647	EDDY	NEW MEXICO	Lot 3-T18S-R28E	
00196002	J D SLATOR	R E WILLIAMS	2/25/1939	57	463	NA	ECTOR	TEXAS	North Half (N/2), East Half Southeast Quarter (E/2 SE/4), Section 1, T&P RR Co Survey, Blk 46 T1S	
00196003	E H SLATOR	TREBOL OIL COMPANY	6/14/1948	120	515	NA	ECTOR	TEXAS	East Half Southwest Quarter (E2SW4) Section 1, T&P RR CO Survey, Block 46	
00201901	SCHERMERHORN OIL CORP, ET AL	CHARLES J CONKLING & ROBERT N CONKLING	10/30/1959	354	91	NA	ECTOR	TEXAS	East Half Southeast Quarter (E/2 SE/4) Section 34, T&P RR Co Survey, Blk 46 T1N	
00201902	JIM KENNEDY COCHRAN, ET UX, ET AL	CHARLES J CONKLING & ROBERT N CONKLING	10/30/1959	354	97	NA	ECTOR	TEXAS	East Half Southeast Quarter (E/2 SE/4) Section 34, T&P RR Co Survey, Blk 46 T1N	
00201903	OSCAR L GRIMES, ET UX	CHARLES J CONKLING & ROBERT N CONKLING	10/30/1959	354	104	NA	ECTOR	TEXAS	East Half Southeast Quarter (E/2 SE/4), Section 34, T&P RR Co Survey Blk 46 T1N	
00201904	CHARLES E MARSH II	CHARLES J CONKLING AND ROBERT N CONKLING	11/1/1959	354	101	NA	ECTOR	TEXAS	East Half Southeast Quarter (E/2 SE/4) Section 34, T&P RR Co Survey, Blk 46 T1N	
00201905	T R PARKER, ET UX	CHARLES J CONKLING & ROBERT N CONKLING	10/30/1959	354	96	NA	ECTOR	TEXAS	East Half Southeast Quarter (E/2 SE/4) Section 34, T&P RR Co Survey, Blk 46 T1N	
00201906	SAM K VIERSON, ET AL	CHARLES J CONKLING & ROBERT N CONKLING	11/2/1959	354	76	NA	ECTOR	TEXAS	East Half Southeast Quarter (E/2 SE/4) Section 34, T&P RR Co Survey, Blk 46 T1N	
00201909	COLLETTA BUTLER, EXECUTRIX ALMOND D COCHRAN ESTATE	CHARLES J CONKLING & ROBERT N CONKLING	11/2/1959	354	79	NA	ECTOR	TEXAS	East Half Southeast Quarter (E/2 SE/4) Section 34, T&P RR Co Survey, Blk 46 T1N	
00201910	ROSALIND REDFERN, ET VIR	B W WISEMAN, JR	12/24/1959	354	90	NA	ECTOR	TEXAS	East Half Southeast Quarter (E/2 SE/4) Section 34, T&P RR Co Survey, Blk 46 T1N	
00207301	H E CUMMINS	J W GRANT	7/31/1925	18	529	NA	ECTOR	TEXAS	USA/Texas/Ector Survey: T&P RR CO, Block: 045 Township: 001N, Section 14: E2SE4, NW4; Section 16: N2NE4, N2NW4, S2SE4, SW4; Section 23: E2NE4, NW4, SW4, W2SE4; Section 22: All; Section 26: S2NE4, NW4, SW4, N2SE4; Section 30: All; Section 32: N2NE4, W2NW4, S2SW4, SE4.	USA/Texas/Ector Survey: T&P RR CO, Block: 045, Township: 001N, Section: 010: NE4 NE4, W2 NE4, SE4 NE4, SE4, NW4, SE4 SW4, W2 SW4, NE4 SW4; Section: 024: NE4, SW4, NW4, N2SW4, All Depths; Section: 034: SW4, All Depths; Section: 033: E2, E2W2, W2NW4, All Depths
00207901	J F OBRIEN	P W DUBOSE	10/28/1938	8	94	NA	DAWSON	TEXAS	ALL NW/4 SEC 53, BLK M, E L & R R RY CO SURVEY, DAWSON CO	
00207902	CRUSADER PETRO INC	P W DUBOSE	10/28/1938	8	98	NA	DAWSON	TEXAS	NW/4 SEC 53, BLOCK M, E L & R R RY CO SURVEY, DAWSON CO	
00207903	GEORGE W GUTZMAN	P W DUBOSE	10/28/1938	8	101	NA	DAWSON	TEXAS	Township: : 001N	
00207904	LOUIS B REED	P W DUBOSE	10/28/1948	80	103	NA	DAWSON	TEXAS	Section: 010	
00207905	E L WILSON	P W DUBOSE	10/28/1938	8	107	NA	DAWSON	TEXAS	NW/4 SEC 53, BLOCK M, E L & R R RY CO SURVEY, DAWSON CO	
00207906	RAY A ALBAUGH	P W DUBOSE	10/28/1938	8	87	NA	DAWSON	TEXAS	ALL NW/4 SEC 53, BLOCK M, E L & R R RY CO SURVEYS, DAWSON CO	
00207907	M SCARBOROUGH	J E DUBOSE	10/28/1943	12	615	NA	DAWSON	TEXAS	ALL OF NW/4 SEC 53, BLOCK M, E L & R R RY CO SURVEY, DAWSON CO	

Oxy Agreement Number	Lessor	Lessee	Agreement Effective Date	Volume	Page	Entry/ Instrument No	County	State	Legal Description	Excluded Assets
00207908	OREL BUSBY	CITIES SERVICE OIL COMPANY	9/20/1946	14	623	NA	DAWSON	TEXAS	ALL NW/4 SEC 53, BLOCK M, EL&RR RY CO SURVEY, DAWSON CO	
00208001	W A SOUTHWORTH ET AL	CITIES SERVICE OIL COMPANY	1/25/1940	26	24	NA	GAINES	TEXAS	ALL	
00208002	C L ROWAN	CITIES SERVICE OIL COMPANY	1/25/1940	26	29	NA	GAINES	TEXAS	ALL	
00208501	J H AND SINDA DAVIDSON	CITIES SERVICE OIL COMPANY	1/7/1952	46	285	NA	DAWSON	TEXAS	ALL	
00208502	J E MURFEE JR	CITIES SERVICE OIL COMPANY	1/7/1952	47	171	NA	DAWSON	TEXAS	ALL	
00208701	P W DALMONT	CITIES SERVICE OIL COMPANY	1/26/1942	31	197	NA	GAINES	TEXAS	USA/Texas/Gaines Survey: PUBLIC SCHOOL LAND Abstract: 1206 Block: A21 NJ Section: 24 Legal Segment (560 / 0 acres) Calls: S2 Calls: NW4 Calls: S2 NE4 All depths Abstract: 1575 Block: A22 NJ Section: 7 Legal Segment (640 / 0 acres) All depths, Block: A22 NJ Section: 3 Legal Segment (480 / 0 acres) Calls: NW4 Calls: SW4 Calls: W2 NE4 Calls: W2 SE4 All depths NJ Section: 6 Legal Segment (480 / 0 acres) Calls: NE4 Calls: SE4 Calls: E2 NW4	Public School Land Block A-21, Sections 6, 7, 14 and 15.

030430 Vol 1 Pg 406 260

Oxy Agreement Number	Lessor	Lessee	Agreement Effective Date	Volume	Page	Entry/ Instrument No	County	State	Legal Description	Excluded Assets
00208702	ARROW DRILLING	THE TEXAS COMPANY	3/20/1942	32	71	NA	GAINES	TEXAS	USA/Texas/Gaines Survey: PUBLIC SCHOOL LAND Abstract: 1206 Survey: PSL Block: A-21 NJ Section: 023 Legal Segment (40 / 0 acres) Calls: SE4 SW4 From 6,501 feet to 99,999 feet USA/Texas/Gaines Survey: PSL Block: A-21 NJ Section: 023 Legal Segment (280 / 8.75 acres) Calls: NW4 Calls: N2 SW4 Calls: SW4 SW4 From 5,001 feet to 99,999 feet, Section 24: All Block: A21 NJ Section: 25 Legal Segment (160 / 0 acres) Calls: E2 E2 Exception: E/4 SEC 25, BLK A-21; GAINES COUNTY All depths	Public School Land Block A-21, Sections 6, 7, 14 and 15.
00208703	BIG SPRING OIL CO	CITIES SERVICE OIL COMPANY	3/20/1942	31	337	NA	GAINES	TEXAS	USA/Texas/Gaines Survey: PSL Section: 024 Calls: S2 Calls: NW4 Calls: S2 NE4 All Depths Block: A-22 Section: 004 Calls: N2 All Depths USA/Texas/Gaines Survey: PSL Block: A-21 Section: 023 Calls: NW4 Calls: N2 SW4 Calls: SW4 SW4 From 5,001 to 99,999 feet USA/Texas/Gaines Survey: PSL Block: A-21 Section: 023 Calls: SE4 SW4 All Depths	Public School Land Block A-21, Sections 14 and 15.

Exhibit A, Part 1: Leases
3 of 256

Oxy Agreement Number	Lessor	Lessee	Agreement Effective Date	Volume	Page	Entry/ Instrument No	County	State	Legal Description	Excluded Assets
00208705	J B ROBERTSON	CITIES SERVICE OIL COMPANY	4/3/1942	31	333	NA	GAINES	TEXAS	W 3/4 OF N/2 SEC 3, BLK A-22, PUBLIC SCHOOL LAND, GAINES COUNTY	
00208706	W L PICKENS	THE TEXAS COMPANY	3/20/1942	32	150	NA	GAINES	TEXAS	Block: A-21	
00208707	ARTHUR HEEMANN	CITIES SERVICE OIL COMPANY	7/20/1942	32	567	NA	GAINES	TEXAS	USA/Texas/Gaines Survey: PUBLIC SCHOOL LAND Abstract: 1206 Block: A21 NJ Section: 24 Legal Segment (160 / 0 acres) Calls: SW4 All depths Abstract: 1208 Block: A22 NJ Section: 4 Legal Segment (320 / 0 acres) Calls: N2 All depths NJ Section: 23 Legal Segment (320 / 0 acres) Calls: W2 All depths Block: A22 NJ Section: 3 Legal Segment (240 / 0 acres) Calls: S2 W2 Calls: W2 S2 E2 Exception: W3/4S/2 SEC 3, BLK A-22, PSL SVY, GAINES COUNTY	USA/Texas/Gaines Survey: PUBLIC SCHOOL LAND, Abstract: 472, Block: A21, Section: 15: Calls: N2, SE4, All depths; Abstract: 596, Section: 6, Calls: SW4, All depths; Section: 7, Calls: N2, All depths; Section: 14, All depths
00208708	NATHAN KALVIN	THE TEXAS COMPANY	3/20/1942	32	154	NA	GAINES	TEXAS	3680 ACS, M/L, MORE PARTICULARLY DESCRIBED IN OIL & GAS LEASE DTD 3-20-42, REC IN BOOK 32, PAGE 154, GAINES COUNTY	
00208709	MARACAIBO OIL EXPLORATION CO	THE TEXAS COMPANY	3/20/1942	32	87	NA	GAINES	TEXAS	ALL	
00208710	TEXARO OIL CO	THE TEXAS COMPANY	3/20/1942	32	158	NA	GAINES	TEXAS	ALL	
00208711	E L WILSON	THE TEXAS COMPANY	3/20/1942	32	146	NA	GAINES	TEXAS	Public School Land Block A-21, Sections 23: W2, 24: All, 25: E2E2 Public School Land Block A-22 Sections 3: W2E2, 4: All, 5: E2, 6:E2, E2W2, 7: All	Public School Land Block A-21, Sections 6 and 14.
00208712	A N HENDRICKSON	THE TEXAS COMPANY	5/6/1942	31	583	NA	GAINES	TEXAS	ALL	
00208713	J R PENN	THE TEXAS COMPANY	3/20/1942	33	371	NA	GAINES	TEXAS	Public School Land Block A-21, Sections 23: W2, 24: SW4, 25: E2E2 Public School Land Block A-22 Sections 3: W2SE2, SW4:Section 4 N2, Section 5: E2, 6:E2, E2W2, 7: All	Public School Land Block A-21, Sections 6: SW4, Section 7: NE4SE4, Section 14: All, Section 15: N2SE4.
00208714	EDGAR J MARSTON	THE TEXAS COMPANY	3/20/1942	33	460	NA	GAINES	TEXAS	ALL	

Vol 406 Pg 262

Oxy Agreement Number	Lessor	Lessee	Agreement Effective Date	Volume	Page	Entry/ Instrument No	County	State	Legal Description	Excluded Assets
00208733	LANDRETH CO	STANOLIND OIL & GAS COMPANY	11/27/1942	33	515	NA	GAINES	TEXAS	USA/Texas/Gaines Survey: PUBLIC SCHOOL LAND Block: A21 NJ Section: 23 Legal Segment (320 / 0 acres) Calls: W2 All depths NJ Section: 24 Legal Segment (640 / 0 acres) All depths; Survey: PUBLIC SCHOOL LAND Block: A22 NJ Section: 4 Legal Segment (640 / 0 acres) All depths NJ Section: 5 Legal Segment (320 / 0 acres) Calls: E2 All depths; NJ Section: 7 Legal Segment (640 / 0 acres) All depths NJ Section: 8 Legal Segment (160 / 0 acres)	USA/Texas/Gaines Survey: PUBLIC SCHOOL LAND Block: A21 NJ Section: 11 Legal Segment (200 / 0 acres) Calls: NW4 SW4 Calls: NW4 All depths NJ Section: 14 Legal Segment (640 / 0 acres) All depths NJ Section: 15 Legal Segment (640 / 0 acres) All depths NJ Section: 18 Legal Segment (480 / 0 acres) Calls: E2 Calls: NW4 All depths NJ Section: 19 Legal Segment (640 / 0 acres) All depths NJ Section: 22 Legal Segment (320 / 0 acres)
00208734	SUN OPERATING LIMITED PARTNERSHIP	TEXACO PRODUCING INC 87.5% & CITIES SERV	2/1/1988	348	753	NA	GAINES	TEXAS	ALL	
00208801	JOHN AND MARY FRANK ROBINSON	RAY A ALBAUGH	8/28/1941	10	403	NA	DAWSON	TEXAS	E/2NE/4 SEC 54, BLK M, E L & R R R R CO SUR, DAWSON CO	
00208802	OLIVE E WYNN	CITIES SERVICE OIL COMPANY	9/4/1946	14	619	NA	DAWSON	TEXAS	ALL E/2NE/4 SEC 54 BLK M, EL & RR RR CO SURVEY, DAWSON CO	
00209001	ALMA MEEKS	CITIES SERVICE OIL COMPANY	7/10/1951	44	231	NA	DAWSON	TEXAS	ALL	
00209002	R E WILLIAMS	CITIES SERVICE OIL CO	6/1/1951	45	309	NA	DAWSON	TEXAS	ALL	
00209003	WARREN D ANDERSON	CITIES SERVICE OIL COMPANY	6/19/1951	45	347	NA	DAWSON	TEXAS	ALL	
00209101	N P COCHRAN	CITIES SERVICE OIL COMPANY	8/8/1949	24	489	NA	DAWSON	TEXAS	ALL	
00209102	MAGGIE NEAL	KERR-MCGEE OIL INDUSTRIES, INC	8/17/1954	57	416	NA	DAWSON	TEXAS	ALL	
00209103	G T HALL	KERR-MCGEE OIL INDUSTRIES, INC	8/17/1954	12 57	113 419	NA	DAWSON	TEXAS	IRREGULAR TRACT IN Section 1, Public School Land Survey, Blk C39	
00209201	JEWELL VAN DYCK	CITIES SERVICE OIL COMPANY	11/7/1953	86	390	NA	DAWSON	TEXAS	West Half South Half (W/2 S/2) Section 14, Public School Land Survey, Blk C38	
00209202	G T HALL	CITIES SERVICE OIL COMPANY	11/22/1954	54	441	NA	DAWSON	TEXAS	W/2 S/2 SEC 14, BLK C-38, PSL	
00209203	RUBY REED	CITIES SERVICE OIL COMPANY	8/19/1949	25	303	NA	DAWSON	TEXAS	W/2 S/2 SEC 14, BLK C-38, PSL	
00209204	MARGUERITE M COX	CITIES SERVICE OIL COMPANY	8/17/1949	25	513	NA	GAINES	TEXAS	W/2 S/2 SEC 14, BLK C-38, PSL	
00209205	PAULINE COTMAN	CITIES SERVICE OIL COMPANY	7/17/1950	60	41	NA	GAINES	TEXAS	W/2 S/2 SEC 14, BLK C-38, PSL	
00209206	LOUISE M MULLINAX	CITIES SERVICE OIL COMPANY	7/17/1950	37	223	NA	GAINES	TEXAS	W/2 S/2 SEC 14, BLK C-38, PSL	
00209207	MYRTLE NICHOLS	CITIES SERVICE OIL COMPANY	7/27/1950	37	426	NA	DAWSON	TEXAS	W/2 S/2 SEC 14, BLK C-38, PSL	
00209208	MARGUERITE M COX	CITIES SERVICE OIL COMPANY	8/17/1952	75	144	NA	DAWSON	TEXAS	W/2 S/2 SEC 14, BLK C-38, PSL	
00209209	MARIE MOORE	CITIES SERVICE OIL COMPANY	7/17/1952	75	146	NA	DAWSON	TEXAS	W/2 S/2 SEC 14, BLK C-38, PSL	
00209210	C J MARTIN	CITIES SERVICE OIL COMPANY	7/17/1952	51	307	NA	DAWSON	TEXAS	W/2 S/2 SEC 14, BLK C-38, PSL	
00209211	P W DUBOSE	CITIES SERVICE OIL COMPANY	7/17/1952	51	305	NA	DAWSON	TEXAS	W/2 S/2 SEC 14, BLK C-38, PSL	
00209212	RUBY REED	CITIES SERVICE OIL COMPANY	8/19/1952	51	345	NA	DAWSON	TEXAS	W/2 S/2 SEC 14, BLK C-38, PSL	
00209213	JEWELL JEFFREYS	CITIES SERVICE OIL COMPANY	7/17/1952	51	347	NA	DAWSON	TEXAS	W/2 S/2 SEC 14, BLK C-38, PSL	

Oxy Agreement Number	Lessor	Lessee	Agreement Effective Date	Volume	Page	Entry/ Instrument No	County	State	Legal Description	Excluded Assets
00209214	MARION T KEY	CITIES SERVICE OIL COMPANY	7/19/1952	51	385	NA	DAWSON	TEXAS	W/2 S/2 SEC 14, BLK C-38, PSL	
00209215	PAULINE COTMAN	CITIES SERVICE OIL COMPANY	7/17/1952	51	449	NA	DAWSON	TEXAS	W/2 S/2 SEC 14, BLK C-38, PSL	
00209216	GENEVA MARTIN	CITIES SERVICE OIL COMPANY	7/17/1953	90	476	NA	DAWSON	TEXAS	W/2 S/2 SEC 14, BLK C-38, PSL	
00209901	W E MABERRY	P W DUBOSE	12/20/1944	62	422	NA	DAWSON	TEXAS	Northeast Quarter (NE/4) Section 68, EL & RR RR Co Survey, Blk M	
00209902	RALPH OBERHOLTZER	KERR-MCGEE OIL INDUSTRIES, INC	8/17/1954	57	405	NA	DAWSON & GAINES	TEXAS	East Half Northeast Quarter (E/2 NE/4) Section 68, EL & RR RR Co Survey, Blk M	
00209903	C C BYARS	KERR-MCGEE OIL INDUSTRIES, INC	8/17/1954	57	409	NA	DAWSON & GAINES	TEXAS	East Half Northeast Quarter (E/2 NE/4) Section 68, EL & RR RR Co Survey, Blk M	
00209904	H H MIERS	KERR-MCGEE OIL INDUSTRIES, INC	9/13/1954	57	411	NA	DAWSON & GAINES	TEXAS	East Half Northeast Quarter (E/2 NE/4) Section 68, EL & RR RR Co Survey, Blk M	
00209905	HERMAN BROWN	KERR-MCGEE OIL INDUSTRIES, INC	8/26/1954	57	413	NA	DAWSON & GAINES	TEXAS	East Half Northeast Quarter (E/2 NE/4) Section 68, EL & RR RR Co Survey, Blk M	
00209906	JERRY MAX MABERRY	KERR-MCGEE OIL INDUSTRIES, INC	8/17/1954	57	407	NA	DAWSON & GAINES	TEXAS	East Half Northeast Quarter (E/2 NE/4) Section 68, EL & RR RR Co Survey, Blk M	
00211701	W H GILMORE	CITIES SERVICE OIL COMPANY	4/27/1945	88	139	NA	ECTOR	TEXAS	South Half (S/2) Section 8, T&P RR Co Survey, Blk 45 T1N	
00211702	JESSIE MAY WILLIAMSON ET VIR	CITIES SERVICE OIL COMPANY	4/27/1945	88	137	NA	ECTOR	TEXAS	South Half (S/2) Section 8, T&P RR Co Survey, Blk 45 T1N	
00211703	MARGARET R LATROBE ET VIR	CITIES SERVICE OIL COMPANY	5/6/1954	209	274	NA	ECTOR	TEXAS	Southwest Quarter (SW/4), South Half Southeast Quarter (S/2 SE/4), Northeast Quarter Southeast Quarter (NE/4 SE/4) Section 8, T&P RR Co Survey, Blk 45 T1N	
00211704	R E LEA	CITIES SERVICE OIL COMPANY	4/27/1945	88	135	NA	ECTOR	TEXAS	South Half (S/2) Section 8, T&P RR Co Survey, Blk 45 T1N	
00211705	MRS J H TURBEVILLE	PHILLIPS PETROLEUM COMPANY	5/2/1945	88	323	NA	ECTOR	TEXAS	South Half (S/2) Section 8, East Half (E/2) Section 6, T&P RR Co Survey, Blk 45 T1N	
00211706	TEXSYLVANIA MINERAL CORPORATION	CITIES SERVICE OIL COMPANY	4/27/1945	88	235	NA	ECTOR	TEXAS	Southwest Quarter (SW/4), South Half Southeast Quarter (S/2 SE/4), Northeast Quarter Southeast Quarter (NE/4 SE/4) Section 8, T&P RR Co Survey, Blk 45 T1N	
00211707	VIRGINIA SMITH, INDP. EXRX.	PHILLIPS PETROLEUM COMPANY	5/5/1954	211	338	NA	ECTOR	TEXAS	South Half (S/2) Section 8, T&P RR Co Survey, Blk 45 T1N	
00211708	PAULINE BAILEY ET VIR	R C KEITH	4/26/1945	86	131	NA	ECTOR	TEXAS	Southwest Quarter (SW/4), South Half Southeast Quarter (S/2 SE/4), Northeast Quarter Southeast Quarter (NE/4 SE/4) Section 8, T&P RR Co Survey, Blk 45 T1N	
00211709	W C KINKEL	PHILLIPS PETROLEUM COMPANY	5/16/1945	88	325	NA	ECTOR	TEXAS	South Half (S/2) Section 8, East Half (E/2) Section 6, T&P RR Co Survey, Blk 45 T1N	
00211710	H J ZINN	CITIES SERVICE OIL COMPANY	4/27/1945	88	451	NA	ECTOR	TEXAS	Southwest Quarter (SW/4), South Half Southeast Quarter (S/2 SE/4), Northeast Quarter Southeast Quarter (NE/4 SE/4) Section 8, T&P RR Co Survey, Blk 45 T1N	
00211712	W G SUPPES	CITIES SERVICE OIL COMPANY	4/27/1945	88	453	NA	ECTOR	TEXAS	South Half (S/2) Section 8, T&P RR Co Survey, Blk 45 T1N	
00211713	CORNELIUS SCHNURR	CITIES SERVICE OIL COMPANY	1/28/1954	204	427	NA	ECTOR	TEXAS	South Half (S/2) Section 8, T&P RR Co Survey, Blk 45 T1N	
00211714	H L HUFFMAN	CITIES SERVICE OIL COMPANY	3/5/1954	205	416	NA	ECTOR	TEXAS	South Half (S/2) Section 8, T&P RR Co Survey, Blk 45 T1N	
00211715	HUGH CORRIGAN	CITIES SERVICE OIL COMPANY	3/2/1954	205	417	NA	ECTOR	TEXAS	South Half (S/2) Section 8, T&P RR Co Survey, Blk 45 T1N	

Oxy Agreement Number	Lessor	Lessee	Agreement Effective Date	Volume	Page	Entry/ Instrument No	County	State	Legal Description	Excluded Assets
00211716	W D ANDERSON	CITIES SERVICE OIL COMPANY	3/5/1954	206	54	NA	ECTOR	TEXAS	Northeast Southeast Quarter (NESE), Southwest Quarter (SW), Southeast Southeast Quarter (SESE), West Half Southeast Quarter (WSE) Section 8, Block 45 T1N, T&P RR CO Survey	
00211717	RICHARD S ANDERSON	CITIES SERVICE OIL COMPANY	3/5/1954	206	228	NA	ECTOR	TEXAS	Northeast Southeast Quarter (NESE), Southwest Quarter (SW), Southeast Southeast Quarter (SESE), West Half Southeast Quarter (WSE) Section 8, Block 45 T1N, T&P RR CO Survey	
00211718	JANE JOHNSON WILSON ET VIR	CITIES SERVICE OIL COMPANY	3/5/1954	206	226	NA	ECTOR	TEXAS	Northeast Southeast Quarter (NESE), Southwest Quarter (SW), Southeast Southeast Quarter (SESE), West Half Southeast Quarter (WSE) Section 8, Block 45 T1N, T&P RR CO Survey	
00211719	FRED V SHIELD	CITIES SERVICE OIL COMPANY	3/2/1954	206	240	NA	ECTOR	TEXAS	Northeast Southeast Quarter (NESE), Southwest Quarter (SW), Southeast Southeast Quarter (SESE), West Half Southeast Quarter (WSE) Section 8, Block 45 T1N, T&P RR CO Survey	
00211720	L W BIDDICK	CITIES SERVICE OIL COMPANY	4/9/1954	207	532	NA	ECTOR	TEXAS	Northeast Southeast Quarter (NESE), Southwest Quarter (SW), Southeast Southeast Quarter (SESE), West Half Southeast Quarter (WSE) Section 8, Block 45 T1N, T&P RR CO Survey	
00211721	LLOYD NOBLE TRUST NO 1 2 & 3	CITIES SERVICE OIL COMPANY	5/6/1954	208	232	NA	ECTOR	TEXAS	Northeast Southeast Quarter (NESE), Southwest Quarter (SW), Southeast Southeast Quarter (SESE), West Half Southeast Quarter (WSE) Section 8, Block 45 T1N, T&P RR CO Survey	
00211722	SMITH SPRADLING	CITIES SERVICE OIL COMPANY	5/6/1954	208	238	NA	ECTOR	TEXAS	Northeast Southeast Quarter (NESE), Southwest Quarter (SW), Southeast Southeast Quarter (SESE), West Half Southeast Quarter (WSE) Section 8, Block 45 T1N, T&P RR CO Survey	
00211723	THE SAMUEL ROBERTS NOBLE FOUNDATION INC	CITIES SERVICE OIL COMPANY	5/4/1954	208	359	NA	ECTOR	TEXAS	Northeast Southeast Quarter (NESE), Southwest Quarter (SW), Southeast Southeast Quarter (SESE), West Half Southeast Quarter (WSE) Section 8, Block 45 T1N, T&P RR CO Survey	
00211724	M E TATE ET UX	CITIES SERVICE OIL COMPANY	5/6/1954	208	362	NA	ECTOR	TEXAS	Northeast Southeast Quarter (NESE), Southwest Quarter (SW), Southeast Southeast Quarter (SESE), West Half Southeast Quarter (WSE) Section 8, Block 45 T1N, T&P RR CO Survey	
00211725	FRANCES TRUMMER	CITIES SERVICE OIL COMPANY	5/6/1954	208	506	NA	ECTOR	TEXAS	Northeast Southeast Quarter (NESE), Southwest Quarter (SW), Southeast Southeast Quarter (SESE), West Half Southeast Quarter (WSE) Section 8, Block 45 T1N, T&P RR CO Survey	
00211726	VELMA RORING ET VIR	CITIES SERVICE OIL COMPANY	5/6/1954	208	524	NA	ECTOR	TEXAS	Northeast Southeast Quarter (NESE), Southwest Quarter (SW), Southeast Southeast Quarter (SESE), West Half Southeast Quarter (WSE) Section 8, Block 45 T1N, T&P RR CO Survey	

Oxy Agreement Number	Lessor	Lessee	Agreement Effective Date	Volume	Page	Entry/ Instrument No	County	State	Legal Description	Excluded Assets
00211727	R & J ROYALTY CORPORATION	CITIES SERVICE OIL COMPANY	5/6/1954	209	100	NA	ECTOR	TEXAS	Northeast Southeast Quarter (NESE), Southwest Quarter (SW), Southeast Southeast Quarter (SESE), West Half Southeast Quarter (WSE) Section 8, Block 45 T1N, T&P RR CO Survey	
00211728	MARY MARKEY	CITIES SERVICE OIL COMPANY	5/6/1954	209	99	NA	ECTOR	TEXAS	Northeast Southeast Quarter (NESE), Southwest Quarter (SW), Southeast Southeast Quarter (SESE), West Half Southeast Quarter (WSE) Section 8, Block 45 T1N, T&P RR CO Survey	
00211729	ILAMAE FORBES ET VIR	CITIES SERVICE OIL COMPANY	5/6/1954	209	90	NA	ECTOR	TEXAS	Northeast Southeast Quarter (NESE), Southwest Quarter (SW), Southeast Southeast Quarter (SESE), West Half Southeast Quarter (WSE) Section 8, Block 45 T1N, T&P RR CO Survey	
00211730	PAULINE LEMON BUCHANAN ET VIR	CITIES SERVICE OIL COMPANY	5/6/1954	209	144	NA	ECTOR	TEXAS	Northeast Southeast Quarter (NESE), Southwest Quarter (SW), Southeast Southeast Quarter (SESE), West Half Southeast Quarter (WSE) Section 8, Block 45 T1N, T&P RR CO Survey	
00211731	RENA SIMS	CITIES SERVICE OIL COMPANY	5/6/1954	209	153	NA	ECTOR	TEXAS	Northeast Southeast Quarter (NESE), Southwest Quarter (SW), Southeast Southeast Quarter (SESE), West Half Southeast Quarter (WSE) Section 8, Block 45 T1N, T&P RR CO Survey	
00211732	BILLY SCHNEIDER ET UX	TURMAN OIL PROPERTIES	7/21/1997	1350	287	NA	ECTOR	TEXAS	South Half (S2) of Section 8, Block 45, T1N, T&P RR Co. Survey	
00211801	J S HIXSON	CITIES SERVICE OIL COMPANY	5/28/1945	83	141	NA	CROCKETT	TEXAS	All of Section 17, Block Q, EL,RR CO. Survey, A-2057	
00211802	ROBERT G PAYNE	CITIES SERVICE OIL COMPANY	7/17/1952	123	265-266	NA	CROCKETT	TEXAS	All of Section 20, Block Q, A-4758, Cert 1470, Theo Bjorkman Survey.	
00211901	CHAS J HOFFMAN	O E TUNSTILL	8/30/1945	83	287	NA	CROCKETT	TEXAS	All of Section 31, Block GG, HE&WT RR CO Survey	
00211902	WALTER A HENSHAW	CITIES SERVICE OIL COMPANY	6/6/1947	93	157	NA	CROCKETT	TEXAS	All of Section 17, Block GG, HE&WT RR CO Survey, West Half (W/2) of Section 31, North East Quarter of the North East Quarter (NE/4 NE/4) and South East Quarter of the North East Quarter (SE/4 NE/4) of Section 31, Block GG, HE&WT RR CO Survey South Half (S/2) of Section 34, Block GG, HE &WT RR CO Survey.	
00211903	MCGINLEY CORP	CITIES SERVICE OIL COMPANY	6/4/1947	93	159	NA	CROCKETT	TEXAS	All of Section 17, Block GG, HE&WT RR CO Survey, West Half (W/2) of Section 31, South East Quarter (SE/4) of Section 31, North East Quarter of North East Quarter (NE/4 NE/4) and the North East Quarter of the South East Quarter (NE/4 SE/4) of Section 31, Block GG, HE&WT RR CO Survey.	

20140930 0001 Ps 406 266

Oxy Agreement Number	Lessor	Lessee	Agreement Effective Date	Volume	Page	Entry/ Instrument No	County	State	Legal Description	Excluded Assets
00211904	LEWIS A PARKHURST	CITIES SERVICE OIL COMPANY	10/3/1949	105	436	NA	CROCKETT	TEXAS	West Half (W/2) of Section 31, South East Quarter (SE/4) of Section 31, North East Quarter of North East Quarter (NE/4 NE/4) and the North East Quarter of the South East Quarter (NE/4 SE/4) of Section 31, Block GG, HE&WT RR CO Survey.	
00211905	M S GOLDMAN	CITIES SERVICE OIL COMPANY	5/12/1952	118 93	301 441	NA	CROCKETT	TEXAS	West Half (W/2) of Section 31, South East Quarter (SE/4) of Section 31, North East Quarter of North East Quarter (NE/4 NE/4) and the North East Quarter of the South East Quarter (NE/4 SE/4) of Section 31, Block GG, HE&WT RR CO Survey.	
00211906	METROPOLITAN ROYALTY CORPORATION	CITIES SERVICE OIL COMPANY	9/10/1945	83	521	NA	CROCKETT	TEXAS	All of Section 31, Block GG, HE&WT RR CO Survey.	
00211907	NOELKE LIVESTOCK CO	CITIES SERVICE OIL COMPANY	9/17/1945	83	579	NA	CROCKETT	TEXAS	All of Section 31, Block GG, HE&WT RR CO Survey.	
00211908	W G LACKEY CO	CITIES SERVICE OIL COMPANY	10/1/1945	85	463	NA	CROCKETT	TEXAS	East Half (E/2) of Section 31, Block GG, HE&WT RR CO Survey.	
00211909	MID CONTINENT OIL ROYALTY CORP	CITIES SERVICE OIL COMPANY	3/21/1947	86	614	NA	CROCKETT	TEXAS	All of Section 31, Block GG, Survey HE&WT RR CO Survey.	
00211910	JAMES H GARDNER	CARL J O'HORNETT	3/21/1947	90	426	NA	CROCKETT	TEXAS	All of Section 31, Block GG, Survey HE&WT RR CO Survey.	
00211911	ORATAM OIL CO	CITIES SERVICE OIL COMPANY	4/25/1947	90	441	NA	CROCKETT	TEXAS	East Half (E/2) of Section 31, Block GG, HE&WT RR CO Survey.	
00211912	G C POTTER	CITIES SERVICE OIL COMPANY	4/29/1947	93	19	NA	CROCKETT	TEXAS	All of Section 31, Block GG, Survey HE&WT RR CO Survey.	
00211913	R G BERRY	CARL J O'HORNETT	5/6/1948	98	30	NA	CROCKETT	TEXAS	All of Section 31, Block GG, Survey HE&WT RR CO Survey.	
00211914	C A MCKAY	CARL J O'HORNETT	5/5/1948	98	64	NA	CROCKETT	TEXAS	All of Section 31, Block GG, Survey HE&WT RR CO Survey.	
00211915	E W MCCRARY	CARL J O'HORNETT	5/5/1948	98	34	NA	CROCKETT	TEXAS	All of Section 31, Block GG, Survey HE&WT RR CO Survey.	
00211916	H C KAUFMAN	CITIES SERVICE OIL COMPANY	9/20/1949	105	395	NA	CROCKETT	TEXAS	All of Section 31, Block GG, Survey HE&WT RR CO Survey.	
00211917	G P PYEATTE	CITIES SERVICE OIL COMPANY	9/29/1949	105	455	NA	CROCKETT	TEXAS	All of Section 31, Block GG, Survey HE&WT RR CO Survey.	
00212001	J S HIXSON	CITIES SERVICE OIL COMPANY	3/23/1945	83	442	NA	CROCKETT	TEXAS	All of Section 15, Block Q, A-2059, E.L. & RR CO. Survey. All of Section 18, Block Q, A-4764, Theo Bjhorkman Survey, North 160 Ac of N/2 of Section 70, Block BB, A-5427, J.H. Hernandez Survey. All of Section 22, Less and Except the South 480 Ac, Block Q, A-5104, WW Groce Survey.	
00212002	SNEED OIL COMPANY	CITIES SERVICE OIL COMPANY	5/2/1947	93	17-18	T-11965-A	CROCKETT	TEXAS	North 160 Ac of N/2 of Section 70, Block BB, A-5427, J.H. Hernandez Survey.	
00213601	H H GRIFFITH, ET UX	R R HERRELL	3/28/1946	45	392	NA	GAINES	TEXAS	South 240 Ac of Section 17, Block C-31, PSL Survey.	
00213606	WALTER FLEET	W A YEAGER & J M ARMSTRONG	10/31/1947	49	347-350	NA	GAINES	TEXAS	South 240 Ac of Section 17, Block C-31, PSL Survey.	
00213607	M T TOWNSEND	W A YEAGER & J M ARMSTRONG	10/31/1947	49	180	47010	GAINES	TEXAS	South 240 Ac of Section 17, Block C-31, PSL Survey.	

20150000401 Pg 406 of 2267

Oxy Agreement Number	Lessor	Lessee	Agreement Effective Date	Volume	Page	Entry/ Instrument No	County	State	Legal Description	Excluded Assets
00213608	WALTER FLEET	W A YEAGER & J M ARMSTRONG	10/31/1947	49	354-357	NA	GAINES	TEXAS	South 240 Ac of Section 17, Block C-31, PSL Survey.	
00213801	H E CUMMINS	CITIES SERVICE OIL COMPANY	9/25/1946	101	11	NA	ECTOR	TEXAS	All of Section 20, Block 45, T&P RR Co Survey	
00213802	R S ANDERSON	CITIES SERVICE OIL COMPANY	11/13/1946	103	9	NA	ECTOR	TEXAS	All of Section 20, Block 45, T&P RR Co Survey	
00213803	CASCADE PETROLEUM COMPANY	CITIES SERVICE OIL COMPANY	11/15/1946	103	1	NA	ECTOR	TEXAS	All of Section 20, Block 45, T&P RR Co Survey	
00213804	LLOYD NOBLE	CITIES SERVICE OIL COMPANY	11/13/1946	103	551	NA	ECTOR	TEXAS	All of Section 20, Block 45, T&P RR Co Survey	
00213805	LLOYD NOBLE TRUST 1 2 3	CITIES SERVICE OIL COMPANY	11/13/1946	104	133	NA	ECTOR	TEXAS	All of Section 20, Block 45, T&P RR Co Survey	
00213901	J W OWENS	MOORE EXPLORATION COMPANY	9/6/1946	710	412	NA	CROCKETT	TEXAS	The South West Quarter of the North West Quarter (SW/4 NW/4) of Section 6, A-4921, Block GG, Clint Owens Grantee.	
00213902	SOUTHLAND ROYALTY CO	MOORE EXPLORATION COMPANY	3/4/1940	70	123	NA	CROCKETT	TEXAS	The South West Quarter of the North West Quarter (SW/4 NW/4) of Section 6, A-4921, Block GG, Clint Owens Grantee.	
00213903	J W OWENS	MOORE EXPLORATION COMPANY	1/20/1940	70	41	NA	CROCKETT	TEXAS	The Sout East Quarter of The North East Quarter (SE/4 NE/4) of Section 6, Block GG, A-4921, Client Owens Original Grantee.	
00214001	W C YOUNG, ET UX	R R HERRELL	10/17/1946	46	215	4355	GAINES	TEXAS	The West Half of the West Half (W/2 W/2) of Section 8, Block C-31, PSL Survey.	
00214401	T P NEWTON, ET UX	R W CARTER	3/14/1947	92	3	NA	TERRY	TEXAS	East 80 Ac of Section 20, Block C 32, PSL Survey.	
00214402	R W CARTER	J W DENNISON	4/19/1947	92	233	NA	TERRY	TEXAS	West 240 Acres of the East Half (E/2) of Section 20, Block C32, PSL Survey.	
00214501	C C MCBURNETT	JNO C MATTOX	4/17/1947	93	66	NA	CROCKETT	TEXAS	All of Survey 40, Cert 94, A-4973, Block BB, J.M. Shannon Orignal Grantee.	
00214502	SNEED OIL COMPANY	JNO C MATTOX	4/8/1947	93	71	NA	CROCKETT	TEXAS	All of Survey 40, Cert 94, A-4973, Block BB, J.M. Shannon Orignal Grantee.	
00214503	RUBY MARCH	JNO C MATTOX	4/10/1947	93	74	NA	CROCKETT	TEXAS	All of Survey 40, Cert 94, A-4973, Block BB, J.M. Shannon Orignal Grantee.	
00214504	KATE H DUNN	JNO C MATTOX	4/2/1948	97	428	NA	CROCKETT	TEXAS	All of Survey 40, Cert 94, A-4973, Block BB, J.M. Shannon Orignal Grantee.	
00214505	L L HORNE	JNO C MATTOX	3/30/1948	98	45	NA	CROCKETT	TEXAS	All of Survey 40, Cert 94, A-4973, Block BB, J.M. Shannon Orignal Grantee.	
00214506	VALENTINE G SMITH	JNO C MATTOX	5/6/1948	98	473-474	NA	CROCKETT	TEXAS	All of Survey 40, Cert 94, A-4973, Block BB, J.M. Shannon Orignal Grantee.	
00214507	BLAKE SMITH	CITIES SERVICE OIL COMPANY	7/9/1948	99	219	NA	CROCKETT	TEXAS	All of Survey 40, Cert 94, A-4973, Block BB, J.M. Shannon Orignal Grantee.	
00214508	J F MARION OIL CO	CITIES SERVICE OIL COMPANY	12/1/1948	101	188	NA	CROCKETT	TEXAS	All of Survey 40, Cert 94, A-4973, Block BB, J.M. Shannon Orignal Grantee.	
00214509	R L WHEELOCK	CITIES SERVICE OIL COMPANY	11/19/1953	132	446	NA	CROCKETT	TEXAS	All of Survey 40, Cert 94, A-4973, Block BB, J.M. Shannon Orignal Grantee.	
00214510	NATIONAL ROYALTIES CO	CITIES SERVICE OIL COMPANY	12/15/1953	134	169	NA	CROCKETT	TEXAS	All of Survey 40, Cert 94, A-4973, Block BB, J.M. Shannon Orignal Grantee.	
00214511	W L PICKENS	CITIES SERVICE OIL COMPANY	1/7/1954	98	469	NA	CROCKETT	TEXAS	All of Survey 40, Cert 94, A-4973, Block BB, J.M. Shannon Orignal Grantee.	
00214512	JOHN F MARION	CITIES SERVICE OIL COMPANY	1/22/1954	137	343	NA	CROCKETT	TEXAS	All of Survey 40, Cert 94, A-4973, Block BB, J.M. Shannon Orignal Grantee.	
00214513	SOHIO PETROLEUM COMPANY	CITIES SERVICE OIL COMPANY	8/1/1964	215	173	NA	CROCKETT	TEXAS	All of Survey 40, Cert 94, A-4973, Block BB, J.M. Shannon Orignal Grantee.	

Oxy Agreement Number	Lessor	Lessee	Agreement Effective Date	Volume	Page	Entry/ Instrument No	County	State	Legal Description	Excluded Assets
00214601	MRS CLARA WILLIS	P W DUBOSE	5/16/1947	21	173	NA	DAWSON	TEXAS	All of Section 15 except metes and bounds area described, Block C38, Public School Land	
00214602	R C CRABB	P W DUBOSE	5/16/1947	21	127	NA	DAWSON	TEXAS	All of Section 15 except metes and bounds area described, Block C38, Public School Land	
00214603	J M WHITE	P W DUBOSE	5/16/1947	21	131	NA	DAWSON	TEXAS	All of Section 15 except metes and bounds area described, Block C38, Public School Land	
00214604	G M SHELTON	P W DUBOSE	5/16/1947	21	133	NA	DAWSON	TEXAS	All of Section 15 except metes and bounds area described, Block C38, Public School Land	
00214605	MRS ETHEL GARLAND	P W DUBOSE	5/16/1947	21	169	NA	DAWSON	TEXAS	All of Section 15 except metes and bounds area described, Block C38, Public School Land	
00214606	HAZEL GREEN	P W DUBOSE	5/16/1947	21	173	NA	DAWSON	TEXAS	All of Section 15 except metes and bounds area described, Block C38, Public School Land	
00214607	R V OBERHOLTZER	P W DUBOSE	5/16/1947	21	175	NA	DAWSON	TEXAS	All of Section 15 except metes and bounds area described, Block C38, Public School Land	
00214701	W J ELY	P W DUBOSE	6/20/1947	21	181	NA	DAWSON	TEXAS	West Half (W2) of Section 68, Block M, EL&RR RR CO Survey	
00214702	W E KREPS	P W DUBOSE	7/1/1947	21	225	NA	DAWSON	TEXAS	West Half (W2) of Section 68, Block M, EL&RR RR CO Survey	
00214703	HARRY GOSSETT	P W DUBOSE	7/1/1947	21	227	NA	DAWSON	TEXAS	West Half (W2) of Section 68, Block M, EL&RR RR CO Survey	
00214704	G T HALL	P W DUBOSE	7/1/1947	19	150	NA	DAWSON	TEXAS	West Half (W2) of Section 68, Block M, EL&RR RR CO Survey	
00214705	G T HALL	KERR-MCGEE OIL INDUSTRIES, INC	8/17/1954	57	422	NA	DAWSON & GAINES	TEXAS	East Half Northwest Quarter (E2NW4)) of Section 68, Block M, EL&RR RR CO Survey	
00214801	F K ROBINSON	P W DUBOSE	6/27/1947	21	179	NA	DAWSON	TEXAS	160 ACS IN SEC 1, BLK C-39, PUBLIC SCHOOL LAND	
00214802	AUDREY COX	P W DUBOSE	6/27/1947	21	197	NA	DAWSON	TEXAS	160 ACS IN SEC 1, BLK C-39, PUBLIC SCHOOL LAND	
00214901	EMMA KIRSCHNER	P W DUBOSE	6/4/1947	21	249	NA	DAWSON	TEXAS	South Half (S2) Section 13, Public School Land Block C-38	
00214902	HONOLULU OIL CORP	P W DUBOSE	6/4/1947	21	253	NA	DAWSON	TEXAS	South Half (S2) Section 13, Public School Land Block C-38	
00214903	BEN T ROGERS	P W DUBOSE	6/24/1947	21	251	NA	DAWSON	TEXAS	South Half (S2) Section 13, Public School Land Block C-38	
00214904	MONTECITO OIL CO	P W DUBOSE	6/24/1957	21	261	NA	DAWSON	TEXAS	South Half (S2) Section 13, Public School Land Block C-38	
00214905	V O KEY	P W DUBOSE	8/12/1947	21	259	NA	DAWSON	TEXAS	South Half South Half (S2S2) and Northeast Quarter Southeast Quarter (NE4SE4) Section 13, Public School Land Block C-38	
00214906	C E OBERHOLTZER	CITIES SERVICE OIL COMPANY	1/1/1948	21	475	NA	DAWSON	TEXAS	All Section 13, Public School Land Block C-38,	
00214907	DUDLEY A WOOD	P W DUBOSE	10/30/1948	24	277	NA	DAWSON	TEXAS	East Half (E2) Section 13, Public School Land Block C38	
00214908	HUGH CORRIGAN	CITIES SERVICE OIL COMPANY	11/15/1956	70	63	NA	DAWSON	TEXAS	NE/4SE/4 SEC 13, BLK C-38 PUBLIC SCHOOL LAND	
00214909	HUGH CORRIGAN	WESTERN DRILLING COMPANY, INC	3/8/1955	63	181	NA	DAWSON	TEXAS	S/2SW/4 SEC 13, BLK C-38, PSL	

Oxy Agreement Number	Lessor	Lessee	Agreement Effective Date	Volume	Page	Entry/ Instrument No	County	State	Legal Description	Excluded Assets
00214910	HUGH CORRIGAN	WESTERN DRILLING COMPANY, INC	10/2/1955	78	251	NA	DAWSON	TEXAS	S/2SE/4 SEC 13, BLK C-38, PSL	
00215501	J H DAVISON	P W DUBOSE	11/19/1947	21	421	NA	DAWSON	TEXAS	ALL E 80 ACRES OF SEC 1, BLOCK C-39, PUBLIC SCHOOL LAND	
00215502	MONTECITO OIL CO	CITIES SERVICE OIL COMPANY	1/2/1948	21	449	NA	DAWSON	TEXAS	ALL E 80 ACRES OF SEC 1, BLOCK C-39, PUBLIC SCHOOL LAND	
00215503	HONOLULU OIL CORP	CITIES SERVICE OIL COMPANY	9/22/1949	29	39	NA	DAWSON	TEXAS	ALL E 80 ACRES OF SEC 1, BLOCK C-39, PUBLIC SCHOOL LAND	
00215601	C J BEACH	R V OBERHOLTZER	5/6/1947	21	445	NA	DAWSON	TEXAS	S 40 ACRES OF THE E/2S/2 SEC 14, BLK C-38, PSL	
00215602	MABEL N FIELD	P W DUBOSE	7/24/1950	38	145	NA	DAWSON	TEXAS	S 40 ACRES OF THE E/2S/2 SEC 14, BLK C-38, PSL	
00215701	J A JOHNSON	P W DUBOSE	12/10/1947	21	453	NA	DAWSON	TEXAS	A PART OF S/2 SEC 18, BLK C-39, PUBLIC SCHOOL LAND SURVEY	
00215702	JOHN M HILLS	CITIES SERVICE OIL COMPANY	4/14/1948	21	613	NA	DAWSON	TEXAS	A PART OF S/2 SEC 18, BLK C-39, PUBLIC SCHOOL LAND SURVEY	
00215703	A W THOMPSON	CITIES SERVICE OIL COMPANY	4/21/1948	22	37	NA	DAWSON	TEXAS	Survey: PSL Block: C-38 Section: 018 Calls: SE4, SW4	
00215704	D L CONNELLY	CITIES SERVICE OIL COMPANY	4/21/1948	22	75	NA	DAWSON	TEXAS	Survey: PSL Block: C-38 Section: 018 Calls: SE4, SW4	
00215705	E L COMMELLY	CITIES SERVICE OIL COMPANY	4/21/1948	22	121	NA	DAWSON	TEXAS	Survey: PSL Block: C-38 Section: 018 Calls: SE4, SW4	
00215706	R L TOLLETT, TRUSTEE	LELAND DAVISON & RALPH PEMBROOK	6/10/1960	NA	NA	NA	DAWSON	TEXAS	Southwest Quarter (SW) of Section 18, Block C-39, Public School Land	
00215707	ROYAL OIL & GAS CORPORATION	GEORGE S TURNER	12/12/1956	70	137	NA	DAWSON	TEXAS	South Half (S2) Section 18, Block C-39, Public School Land	
00215801	STELLA SCANLAN	RAY A ALBAUGH	12/31/1947	19	160	NA	DAWSON	TEXAS	N/2 & NE/4SE/4 SEC 85, BLK M, EL&RR RY CO SUR	
00215802	SCANLIN FOUNDATION	CITIES SERVICE OIL COMPANY	2/16/1959	81	129	NA	DAWSON	TEXAS	NW/4SE/4 SEC 85, BLK M, EL & RR RY CO SUR	
00216101	P M ROWLAND	L E PATTERSON	2/13/1948	84	406	NA	ANDREWS	TEXAS	N/2NE/4 EXCEPT THE W 30 ACS OF THE N 70 ACS THEREOF, IN SEC 6, BLK A-46, PUBLIC SCHOOL LAND	
00216102	HUGH D MCCULLOUGH	CITIES SERVICE OIL COMPANY	2/11/1953	117	271	NA	ANDREWS	TEXAS	N/2NE/4 EXCEPT THE W 30 ACRES OF THE N 70 ACRES OF THE NE/4 SEC 6, BLK A-46, PUBLIC SCHOOL LAND	
00216103	H S JONES ESTATE WILLIAM A HUDSON ET AL TRUSTEES	CITIES SERVICE OIL COMPANY	3/9/1953	120	37	NA	ANDREWS	TEXAS	E 40 ACS OF N 70 ACS OF E/2 SURVEY 6, BLK A-46, PUBLIC SCHOOL LAND SURVEY	
00216104	EMPEROR OIL CO	CITIES SERVICE OIL COMPANY	3/9/1953	119	75	NA	ANDREWS	TEXAS	E 40 ACS OF N 70 ACS OF E/2 SURVEY 6, BLK A-46, PUBLIC SCHOOL LAND SURVEY	
00216201	MRS MARY E FRENCH	R R HERRELL	2/17/1948	102	365	NA	TERRY	TEXAS	North Half (N2) OF SEC 19 and North Half North Half (N2N2), South Half Northeast Quarter (S2NE4), Southeast Quarter Northwest Quarter (SE4NW4), North Half Southwest Quarter (N2SW4) and South Half Southeast Quarter (S2SE4) of Section 20, Block C38, Public Schoo Land	

D0470 V03 406 P9 270

Oxy Agreement Number	Lessor	Lessee	Agreement Effective Date	Volume	Page	Entry/ Instrument No	County	State	Legal Description	Excluded Assets
00216202	M C LINDSEY	R R HERRELL	2/21/1948	102	367	NA	TERRY	TEXAS	North Half (N2) OF SEC 19 and North Half North Half (N2N2), South Half Northeast Quarter (S2NE4), Southeast Quarter Northwest Quarter (SE4NW4), North Half Southwest Quarter (N2SW4) and South Half Southeast Quarter (S2SE4) of Section 20, Block C38, Public Schoo Land	
00216203	ROBERT G CARR	R R HERRELL	3/15/1948	103	149	NA	TERRY	TEXAS	Northeast Quarter (NE) SEC 19, North Half North Half (N2N2), Southwest Quarter Northwest Quarter (SWNW), South Half Northeast Quarter (S2NE), North Half Southwest Quarter (N2SW) and South Half Southeast Quarter (S2SE) OF SEC 20, Block 38, Public School Land	
00216204	P G NORTHRUP	R R HERRELL	3/15/1948	103	151	NA	TERRY	TEXAS	Northeast Quarter (NE) SEC 19, North Half North Half (N2N2), Southwest Quarter Northwest Quarter (SWNW), South Half Northeast Quarter (S2NE), North Half Southwest Quarter (N2SW) and South Half Southeast Quarter (S2SE) OF SEC 20, Block 38, Public School Land	
00216205	WILLARD J CLASSEN	R R HERRELL	3/3/1948	103	153	NA	TERRY	TEXAS	North Half (N2) OF SEC 19 and North Half North Half (N2N2), South Half Northeast Quarter (S2NE4), Southeast Quarter Northwest Quarter (SE4NW4), North Half Southwest Quarter (N2SW4) and South Half Southeast Quarter (S2SE4) of Section 20, Block C38, Public Schoo Land	
00216206	FREDA J MELVIN	R R HERRELL	3/3/1948	104	19	NA	TERRY	TEXAS	North Half (N2) OF SEC 19 and North Half North Half (N2N2), South Half Northeast Quarter (S2NE4), Southeast Quarter Northwest Quarter (SE4NW4), North Half Southwest Quarter (N2SW4) and South Half Southeast Quarter (S2SE4) of Section 20, Block C38, Public Schoo Land	
00217001	MARY BROOKS	JAMES G WHITE	5/4/1949	114	384	17001	TERRY	TEXAS	Southeast Quarter of the Southeast Quarter (SE/4SE/4) of Section 19, Block C 38, Survey PSL. The Southwest Quarter of the Southeast Quarter (SW/4 SE/4) of Section 19, Block C 38, PSL Survey. Northwest Quarter of the Southeast Quarter (NW/4 SE/4) of Section 19, Block C 38, PSL Survey. Southwest Quarter of the Southwest Quarter (SW/4 SW/4) Block C 38, PSL Survey.	

20430 VOL PG 406 271

Oxy Agreement Number	Lessor	Lessee	Agreement Effective Date	Volume	Page	Entry/ Instrument No	County	State	Legal Description	Excluded Assets
00217002	J A WRIGHT	JAMES G WHITE	5/4/1949	114	379	NA	TERRY	TEXAS	Southeast Quarter of the Southeast Quarter (SE/4SE/4) of Section 19, Block C 38, Survey PSL. The Southwest Quarter of the Southeast Quarter (SW/4 SE/4) of Section 19, Block C 38, PSL Survey. Northwest Quarter of the Southeast Quarter (NW/4 SE/4) of Section 19, Block C 38, PSL Survey. Southwest Quarter of the Southwest Quarter (SW/4 SW/4) Block C 38, PSL Survey.	
00217003	EMMA L GAULTNEY	J M WHITE	4/4/1949	116	385	16342	TERRY	TEXAS	S/2 SECTION 19, BLK 38, PUBLIC SCHOOL LAND	
00217004	LORENE BRYAN	JAMES G WHITE	5/4/1949	114	385	NA	TERRY	TEXAS	Southeast Quarter of the Southeast Quarter (SE/4SE/4) of Section 19, Block C 38, Survey PSL. The Southwest Quarter of the Southeast Quarter (SW/4 SE/4) of Section 19, Block C 38, PSL Survey. Northwest Quarter of the Southeast Quarter (NW/4 SE/4) of Section 19, Block C 38, PSL Survey. Southwest Quarter of the Southwest Quarter (SW/4 SW/4) Block C 38, PSL Survey.	
00217005	R J WRIGHT	JAMES G WHITE	5/4/1949	114	381	17000	TERRY	TEXAS	Southeast Quarter of the Southeast Quarter (SE/4SE/4) of Section 19, Block C 38, Survey PSL. The Southwest Quarter of the Southeast Quarter (SW/4 SE/4) of Section 19, Block C 38, PSL Survey. Northwest Quarter of the Southeast Quarter (NW/4 SE/4) of Section 19, Block C 38, PSL Survey. Southwest Quarter of the Southwest Quarter (SW/4 SW/4) Block C 38, PSL Survey.	
00217006	GRACIE L CUNNINGHAM	JAMES G WHITE	4/2/1949	116	147	16216	TERRY	TEXAS	Southeast Quarter of the Southeast Quarter (SE/4SE/4) of Section 19, Block C 38, Survey PSL. The Southwest Quarter of the Southeast Quarter (SW/4 SE/4) of Section 19, Block C 38, PSL Survey. Northwest Quarter of the Southeast Quarter (NW/4 SE/4) of Section 19, Block C 38, PSL Survey. Southwest Quarter of the Southwest Quarter (SW/4 SW/4) Block C 38, PSL Survey.	

30430 Vol Pg 406 272

Oxy Agreement Number	Lessor	Lessee	Agreement Effective Date	Volume	Page	Entry/ Instrument No	County	State	Legal Description	Excluded Assets
00217007	MAGGIE EASTHAM	J M WHITE	4/1/1949	116	389	16351	TERRY	TEXAS	Southeast Quarter of the Southeast Quarter (SE/4SE/4) of Section 19, Block C 38, Survey PSL. The Southwest Quarter of the Southeast Quarter (SW/4 SE/4) of Section 19, Block C 38, PSL Survey. Northwest Quarter of the Southeast Quarter (NW/4 SE/4) of Section 19, Block C 38, PSL Survey. Southwest Quarter of the Southwest Quarter (SW/4 SW/4) Block C 38, PSL Survey.	
00217008	SALLIE CUNNINGHAM	J M WHITE	4/1/1949	116	391	16352	TERRY	TEXAS	Southeast Quarter of the Southeast Quarter (SE/4SE/4) of Section 19, Block C 38, Survey PSL. The Southwest Quarter of the Southeast Quarter (SW/4 SE/4) of Section 19, Block C 38, PSL Survey. Northwest Quarter of the Southeast Quarter (NW/4 SE/4) of Section 19, Block C 38, PSL Survey. Southwest Quarter of the Southwest Quarter (SW/4 SW/4) Block C 38, PSL Survey.	
00217101	D D LATTIMORE	J E DUBOSE	12/15/1949	30	83	NA	DAWSON	TEXAS	Section: 035, NE4, W2 SE4, E2SE4 Survey: EL&RR RR CO Block: M	
00217102	P W DUBOSE	J E DUBOSE	12/15/1949	30	101	NA	DAWSON	TEXAS	ALL E/2 SEC 35, BLOCK M, EL&RR RY SO SURVEY,	
00217103	J G SEVIER	CITIES SERVICE OIL COMPANY	8/24/1950	38	159	NA	DAWSON	TEXAS	ALL E/2 SEC 35, BLOCK M, EL&RR RY SO SURVEY,	
00217104	R DECHICCHIS	CITIES SERVICE OIL COMPANY	8/11/1950	39	161	NA	DAWSON	TEXAS	ALL E/2 SEC 35, BLOCK M, EL&RR RY SO SURVEY,	
00217105	SABINE ROYALTY CORP	CITIES SERVICE OIL COMPANY	8/11/1950	39	287	NA	DAWSON	TEXAS	ALL E/2 SEC 35, BLOCK M, EL&RR RY SO SURVEY,	
00217106	A F REESE	CITIES SERVICE OIL COMPANY	9/27/1950	39	291	NA	DAWSON	TEXAS	ALL E/2 SEC 35, BLOCK M, EL&RR RY SO SURVEY,	
00217107	C O GIRARD	CITIES SERVICE OIL COMPANY	10/4/1950	39	505	NA	DAWSON	TEXAS	ALL E/2 SEC 35, BLOCK M, EL&RR RY SO SURVEY,	
00217108	WILDA K HENDRICKS	CITIES SERVICE OIL COMPANY	10/6/1950	40	385	NA	DAWSON	TEXAS	ALL E/2 SEC 35, BLOCK M, EL&RR RY SO SURVEY,	
00218801	NEWMONT OIL COMPANY	CITIES SERVICE OIL COMPANY	7/16/1953	196	556	NA	ECTOR	TEXAS	Survey: T&P RR CO Block: 045 Township: 1N Section: 015, N2 NE4, NW4, E2 SW4	
00218802	MCQUEEN & CLEVENGER PARTNERSHIP	L G YARBOROUGH	6/26/1946	98	436	NA	ECTOR	TEXAS	Survey: T&P RR CO, Block: 45 T1N, NJ Section: 15, NW4, N2 NE4, W2 SW4	
00218803	H E CUMMINS ET UX	L G YARBOROUGH	5/31/1946	98	27	NA	ECTOR	TEXAS	Survey: T&P RR CO, Block: 45 T1N, NJ Section: 15, NW4, N2 NE4, W2 SW4	
00218804	LLOYD NOBLE TRUST NO 1 NO 2 & NO 3, et al	L G YARBOROUGH	6/28/1946	99	71	NA	ECTOR	TEXAS	Survey: T&P RR CO, Block: 45 T1N, NJ Section: 15, NW4, N2 NE4, W2 SW4	
00219701	HELEN ROBERTS	P W DUBOSE	11/20/1947	NA	NA	NA	DAWSON	TEXAS	N 20 ACRES OF S 260 ACRES OF E/2 SEC 86, BLK M, EL&RR RY CO SURVEY	
00219702	HELEN ROBERTS	P W DUBOSE	11/20/1947	21	417	NA	DAWSON	TEXAS	S/2NE/4, N/2SE/4 SEC 86, BLK M, EL&RR RY CO SVY	

Oxy Agreement Number	Lessor	Lessee	Agreement Effective Date	Volume	Page	Entry/ Instrument No	County	State	Legal Description	Excluded Assets
00219804	VIRGINIA SMITH	PHILLIPS PETROLEUM COMPANY	5/5/1954	211	338	NA	ECTOR	TEXAS	North Half (N2) of Section 8, Block 45 T1N, T&P RR CO Survey	
00220001	M C LINDSEY	WESTERN DRILLING COMPANY, INC	12/21/1954	59	541	NA	DAWSON	TEXAS	40 ACRES OUT OF SEC 16, BLK C-38, PUBLIC FREE SCHOOL LAND,	
00220002	F K ROBINSON	WELDON A LINDSEY	10/27/1950	59	544	NA	DAWSON	TEXAS	LAND LOCATED IN SEC 16, BLK C-38, PUBLIC FREE SCHOOL LAND, MORE FULLY DESC IN O&G LSE DATED 10-27-50, REC IN BK 59, PG 544	
00220003	W W DICKENSON	WELDON A LINDSEY	10/28/1950	59	547	NA	DAWSON	TEXAS	LAND LOCATED IN SEC 16, BLK C-38, PUBLIC FREE SCHOOL LAND, MORE FULLY DESC IN O&G LSE DATED 10-28-50, REC IN BK 39, PG 491	
00220101	M A AYNESWORTH	P W DUBOSE	6/10/1947	21	177	NA	DAWSON & GAINES	TEXAS	W/2 SEC 86, BLK M, EL&RR SUR	
00220102	J B ROBERTS	P W DUBOSE	11/20/1947	21	423	NA	DAWSON & GAINES	TEXAS	W/2 SEC 86, BLK M, EL&RR SUR	
00220103	KENNETH H AYNESWORTH	P W DUBOSE	10/28/1948	23	163	NA	DAWSON & GAINES	TEXAS	W/2 SEC 86, BLK M, EL&RR SUR	
00220401	CECIL O SPECK	CITIES SERVICE OIL COMPANY	2/14/1958	77	1	NA	DAWSON & GAINES	TEXAS	Survey: PUBLIC SCHOOL LAND, Abstract: 843, Block: C38, NJ Section: 15, Metes & Bound:	
00220402	ETHEL GARLAND	CITIES SERVICE OIL COMPANY	4/22/1958	77	1	NA	DAWSON & GAINES	TEXAS	6 ACS OUT OF SUR 15, BLK C-38, ABST 843, J E LOWE ORIGINAL GRANTEE, PSL	
00220801	BESSIE LARUE NORMAN ET AL	PAUL L DAVIS	1/9/1959	122	95	NA	GAINES	TEXAS	Survey: PSL, Block: C-45, Section: 008, E2 NW4, Survey: PSL, Block: C-45, Section: 008, Metes & Bound: SOUTH 80 ACS OF THE WEST 427 ACS OF THE EAST 7/8THS OF SEC 8, BLOCK C-45, PSL SVY, GAINES CO	
00220802	VEVA ARCHER	JIMMY C MARKHAM	3/10/1959	122	581	NA	GAINES	TEXAS	Survey: PUBLIC SCHOOL LAND, Block: C45, NJ Section: 8, Metes & Bound: RTS FROM THE SURFACE TO 12,360' IN E 7/8 OF SEC 8, BLK C-45, PSL SVY, GAINES CO, TX & CONT 597.8 ACS M/L, EXC RTS IN E 171 ACS & EXC RTS IN THE E/2NW/4, & EXC THE SOUTH 80 ACS OF THE WEST 427 ACS OF EAST 7/8THS, Survey: PUBLIC SCHOOL LAND, Block: C45, NJ Section: 8, Metes & Bound: RTS FROM THE SURFACE TO 12,360 FT IN THE SOUTH 80 ACS OF THE WEST 427 ACS OF EAST 7/8THS, SEC 8, BLOCK C-45, PSL SVY Survey: PUBLIC SCHOOL LAND, Block: C45, NJ Section: 8, Metes & Bound: RTS FROM THE SURFACE TO 12,360 FT IN E/2NW/4 OF THE EAST 7/8THS OF SEC 8, BLOCK C-45, PSL SVY	

30430 Vol 406 Pg 274

Oxy Agreement Number	Lessor	Lessee	Agreement Effective Date	Volume	Page	Entry/ Instrument No	County	State	Legal Description	Excluded Assets
00220803	GERTRUDE ARCHER	J C WILLIAMSON	8/11/1961	140	266	NA	GAINES	TEXAS	Survey: PUBLIC SCHOOL LAND, Block: C45, NJ Section: 8, Metes & Bound: RTS FROM THE SURFACE TO 12,360' IN E 7/8 OF SEC 8, BLK C-45, PSL SVY, GAINES CO, TX & CONT 597.8 ACS M/L, EXC RTS IN E 171 ACS & EXC RTS IN THE E/2NW/4, & EXC THE SOUTH 80 ACS OF THE WEST 427 ACS OF EAST 7/8THS, Survey: PUBLIC SCHOOL LAND, Block: C45, NJ Section: 8, Metes & Bound: RTS FROM THE SURFACE TO 12,360 FT IN THE SOUTH 80 ACS OF THE WEST 427 ACS OF EAST 7/8THS, SEC 8, BLOCK C-45, PSL SVY Survey: PUBLIC SCHOOL LAND, Block: C45, NJ Section: 8, Metes & Bound: RTS FROM THE SURFACE TO 12,360 FT IN E/2NW/4 OF THE EAST 7/8THS OF SEC 8, BLOCK C-45, PSL SVY	
00220804	MAGDALINE MARKHAM	J C WILLIAMSON	1/31/1959	121	561	NA	GAINES	TEXAS	Survey: PUBLIC SCHOOL LAND, Block: C45, NJ Section: 8, Metes & Bound: RTS FROM THE SURFACE TO 12,360' IN E 7/8 OF SEC 8, BLK C-45, PSL SVY, GAINES CO, TX & CONT 597.8 ACS M/L, EXC RTS IN E 171 ACS & EXC RTS IN THE E/2NW/4, & EXC THE SOUTH 80 ACS OF THE WEST 427 ACS OF EAST 7/8THS, Survey: PUBLIC SCHOOL LAND, Block: C45, NJ Section: 8, Metes & Bound: RTS FROM THE SURFACE TO 12,360 FT IN THE SOUTH 80 ACS OF THE WEST 427 ACS OF EAST 7/8THS, SEC 8, BLOCK C-45, PSL SVY Survey: PUBLIC SCHOOL LAND, Block: C45, NJ Section: 8, Metes & Bound: RTS FROM THE SURFACE TO 12,360 FT IN E/2NW/4 OF THE EAST 7/8THS OF SEC 8, BLOCK C-45, PSL SVY	
00220805	ROY G BARTON	J C WILLIAMSON	1/31/1959	121	553	NA	GAINES	TEXAS	Survey: PUBLIC SCHOOL LAND, Block: C45, NJ Section: 8, Metes & Bound: RTS FROM THE SURFACE TO 12,360' IN E 7/8 OF SEC 8, BLK C-45, PSL SVY, GAINES CO, TX & CONT 597.8 ACS M/L, EXC RTS IN E 171 ACS & EXC RTS IN THE E/2NW/4, & EXC THE SOUTH 80 ACS OF THE WEST 427 ACS OF EAST 7/8THS, Survey: PUBLIC SCHOOL LAND, Block: C45, NJ Section: 8, Metes & Bound: RTS FROM THE SURFACE TO 12,360 FT IN THE SOUTH 80 ACS OF THE WEST 427 ACS OF EAST 7/8THS, SEC 8, BLOCK C-45, PSL SVY Survey: PUBLIC SCHOOL LAND, Block: C45, NJ Section: 8, Metes & Bound: RTS FROM THE SURFACE TO 12,360 FT IN E/2NW/4 OF THE EAST 7/8THS OF SEC 8, BLOCK C-45, PSL SVY	

30430 Vol 406 Pg 275

Oxy Agreement Number	Lessor	Lessee	Agreement Effective Date	Volume	Page	Entry/ Instrument No	County	State	Legal Description	Excluded Assets
00220806	FRED C ROHRBACH	JIMMY C MARKHAM	2/16/1959	121	605	NA	GAINES	TEXAS	Survey: PUBLIC SCHOOL LAND, Block: C45, NJ Section: 8, Metes & Bound: RTS FROM THE SURFACE TO 12,360' IN E 7/8 OF SEC 8, BLK C-45, PSL SVY, GAINES CO, TX & CONT 597.8 ACS M/L, EXC RTS IN E 171 ACS & EXC RTS IN THE E/2NW/4, & EXC THE SOUTH 80 ACS OF THE WEST 427 ACS OF EAST 7/8THS, Survey: PUBLIC SCHOOL LAND, Block: C45, NJ Section: 8, Metes & Bound: RTS FROM THE SURFACE TO 12,360 FT IN THE SOUTH 80 ACS OF THE WEST 427 ACS OF EAST 7/8THS, SEC 8, BLOCK C-45, PSL SVY Survey: PUBLIC SCHOOL LAND, Block: C45, NJ Section: 8, Metes & Bound: RTS FROM THE SURFACE TO 12,360 FT IN E/2NW/4 OF THE EAST 7/8THS OF SEC 8, BLOCK C-45, PSL SVY	
00220807	R R HERRELL	W L PENDLETON	1/18/1961	140	535	NA	GAINES	TEXAS	E/2NW/4 SEC 8, BLK C-45, PSL SVY,	
00220808	BESSIE LARUE NORMAN, IND EXEC & TR	HUMBLE OIL & REFINING COMPANY	11/15/1968	183	351	NA	GAINES	TEXAS	SEC 8, BLOCK C-45, PSL SVY, MORE FULLY DESC IN O&G LSE DTD 11-15-68, RECORDED VOL 189, PG 351, GAINES CO	
00220809	R R HERRELL ET UX	HUMBLE OIL & REFINING COMPANY	1/16/1970	195	285	NA	GAINES	TEXAS	SEC 8, BLOCK C-45, PSL SVY, MORE FULLY DESC IN O&G LSE DTD 11-15-68, RECORDED VOL 189, PG 351, GAINES CO	
00220810	J C WILLIAMSON, ET UX	HUMBLE OIL & REFINING COMPANY	1/16/1970	198	207	NA	GAINES	TEXAS	SEC 8, BLOCK C-45, PSL SVY, MORE FULLY DESC IN O&G LSE DTD 1-16-70, RECORDED VOL 195, PG 287, GAINES CO	
00220811	BESSIE LARUE NORMAN ET AL	CITIES SERVICE OIL COMPANY	12/21/1959	122	95	NA	GAINES	TEXAS	W2 W2 SEC 008; BLK C45; PSL	
00221301	EVERETT J TURNER	J E DUBOSE	3/23/1948	22	25	1908	DAWSON	TEXAS	Sec 017; BLK C38; PSL	
00221302	ISH MCKNIGHT JR	J E DUBOSE	3/23/1948	22	23	NA	DAWSON	TEXAS	Sec 017; BLK C38; PSL	
00221303	CLARA SMITH	J E DUBOSE	3/23/1948	22	21	NA	DAWSON	TEXAS	Sec 017; BLK C38; PSL	
00221304	ROBERT SUTTON	J E DUBOSE	3/23/1948	22	19	NA	DAWSON	TEXAS	Sec 017; BLK C38; PSL	
00221305	JOHN W GLAHN	J E DUBOSE	3/23/1948	22	17	NA	DAWSON	TEXAS	Sec 017; BLK C38; PSL	
00221306	BEN T ROGERS	J E DUBOSE	3/23/1948	22	15	NA	DAWSON	TEXAS	Sec 017; BLK C38; PSL	
00221307	P W DUBOSE	TIDEWATER OIL COMPANY	3/23/1948	22	13	1902	DAWSON	TEXAS	Sec 017; BLK C38; PSL	
00221308	HONOLULU OIL CORP	J E DUBOSE	3/23/1948	22	27	1909	DAWSON	TEXAS	Sec 017; BLK C38; PSL	
00221309	MONTECITO OIL CO	J E DUBOSE	4/15/1948	22	29	NA	DAWSON	TEXAS	Sec 017; BLK C38; PSL	
00221310	FRED W. SHIELD	UNLEASED MINERAL INTEREST OF FRED W SHIE	4/15/1948	NA	NA	NA	DAWSON	TEXAS	Sec 017; BLK C38; PSL	
00221311	CITIES SERVICE OIL COMPANY	TIDEWATER OIL COMPANY	2/20/1958	77	151	NA	DAWSON	TEXAS	Sec 017; BLK C38; PSL	
00221401	MID CONTINENT OIL ROYALTY CORP	LEMAY OIL COMPANY	6/15/1957	172	226	NA	CROCKETT	TEXAS	North Half (N/2) and the South Half (S/2) of Survey 35, Block GG, A-3710, HE &WY RY.CO. Survey.	
00221402	ELLEN P KETCHUM	LEMAY OIL COMPANY	12/9/1957	172	238	NA	CROCKETT	TEXAS	North Half (N/2) and the South Half (S/2) of Survey 35, Block GG, A-3710, HE &WY RY.CO. Survey.	
00221403	E B MCFARLIN	LEMAY OIL COMPANY	12/9/1957	172	242	NA	CROCKETT	TEXAS	North Half (N/2) and the South Half (S/2) of Survey 35, Block GG, A-3710, HE &WY RY.CO. Survey.	
00221701	JOHN W CHILDRESS	CITIES SERVICE OIL COMPANY	8/15/1960	88	309	NA	CROCKETT	TEXAS	W/2 SEC 23, BLK M, ABST 2122, CERT 4/1280 & GC&SF RY CO GRANTEE	
00221702	LUCILLE H RUSSELL	CITIES SERVICE OIL COMPANY	9/12/1960	188	271	NA	CROCKETT	TEXAS	W/2 SEC 23, BLK M, A-2122, CERT 4/1280, GC&SF RR CO SURVEY	

Oxy Agreement Number	Lessor	Lessee	Agreement Effective Date	Volume	Page	Entry/ Instrument No	County	State	Legal Description	Excluded Assets
00221703	F R HENDERSON	CITIES SERVICE OIL COMPANY	8/15/1960	188	309	NA	CROCKETT	TEXAS	W/2 SEC 23, ABST 2122, CERT 4/1280, BLK M & GC & SF RY CO GRANTEE	
00221704	BOYD CLAYTON	CITIES SERVICE OIL COMPANY	8/15/1960	188	347	NA	CROCKETT	TEXAS	W/2 SEC 23, BLK M, ABST 2122, CERT 4/1280 & GC&SF RY CO GRANTEE	
00223001	H T WOLFE	MAGNOLIA PETROLEUM COMPANY	12/12/1944	42	383	37632	GAINES	TEXAS	Survey: PSL Block: A23 Section: 007 Calls: NE4	
00223002	J M WHITE	MAGNOLIA PETROLEUM COMPANY	1/1/1945	42	386	37633	GAINES	TEXAS	NE/4 SEC 7, BLK A-23, PUBLIC SCHOOL LANDS	
00223003	BIG SPRING OIL AND ROYALTY COMPANY	MAGNOLIA PETROLEUM COMPANY	12/26/1944	42	396	NA	GAINES	TEXAS	NE/4 SEC 7, BLK A-23, PUBLIC SCHOOL LANDS	
00223004	T O STARK	MAGNOLIA PETROLEUM COMPANY	1/5/1945	42	392	NA	GAINES	TEXAS	NE/4 SEC 7, BLK A-23, PUBLIC SCHOOL LANDS	
00223005	AUGUSTA JONES	MAGNOLIA PETROLEUM COMPANY	1/1/1945	42	389	37634	GAINES	TEXAS	NE/4 SEC 7, BLK A-23, PUBLIC SCHOOL LANDS	
00223006	JAMES G WHITE	MAGNOLIA PETROLEUM COMPANY	1/24/1945	42	415	37690	GAINES	TEXAS	NE/4 SEC 7, BLK A-23, PUBLIC SCHOOL LANDS	
00224305	SAM K VIERSEN	CHARLES J CONKLING & ROBERT N CONKLING	11/2/1959	354	76	NA	ECTOR	TEXAS	Survey: T&P RR CO Township: 001N Block: 046 Section: 034 Calls: E2 SE4	
00229401	M C LINDSEY	RAY A ALBAUGH	8/17/1946	14	609	NA	DAWSON	TEXAS	Survey: EL&RR RR CO Block: M Section: 088, E2,N2 NW4, SE4 SW4, S2 NW4, N2 SW4,SW4 SW4	
00229402	TRANSWESTERN ROYALTY CO	RAY A ALBAUGH	4/20/1948	97	631	NA	DAWSON	TEXAS	E/2 SEC 88 BLK M, E L & R R RY CO SUR	
00229403	RAY A ALBAUGH	CITIES SERVICE OIL COMPANY	6/1/1948	22	393	NA	DAWSON	TEXAS	Survey: EL&RR RR CO, Block: M, Section: 088, N2 NW4, SE4 SW4, S2 NW4, N2 SW4, SW4 SW4	
00229404	C V BOLDIN	RAY A ALBAUGH	7/27/1946	14	609	NA	DAWSON	TEXAS	Survey: EL&RR RR CO, Block: M, Section: 088, N2 NW4, SE4 SW4, S2 NW4, N2 SW4, SW4 SW4	
00229405	J W MCMILLEN	RAY A ALBAUGH	8/1/1946	14	601	NA	DAWSON	TEXAS	E/2 SEC 88, BLK M, EL&RR RY CO SURVEY	
00229406	JOHN DALRYMPLE	RAY A ALBAUGH	8/8/1946	14	611	NA	DAWSON	TEXAS	E/2 SEC 88, BLK M, EL&RR RY CO SURVEY	
00229407	MARACAIBO OIL EXP CORP	RAY A ALBAUGH	8/12/1946	22	397	NA	DAWSON	TEXAS	E/2 SEC 88, BLK M, EL&RR RY CO SURVEY	
00229408	NORTH CENTRAL TEXAS OIL CO	RAY A ALBAUGH	8/17/1946	14	605	NA	DAWSON	TEXAS	E/2 SEC 88, BLK M, EL&RR RY CO SURVEY	
00229409	THELMA WRIGHT	RAY A ALBAUGH	8/27/1946	22	395	NA	DAWSON	TEXAS	Survey: EL&RR RR CO, Block: M, Section: 088, N2 NW4, SE4 SW4, S2 NW4, N2 SW4, SW4 SW4	
00229410	MONECITO OIL CO, ET AL	RAY A ALBAUGH	8/15/1946	22	397	NA	DAWSON	TEXAS	Survey: EL&RR RR CO Block: M Section: 088, E2,N2 NW4, SE4 SW4, S2 NW4, N2 SW4,SW4 SW4	
00229411	HUGH CORRIGAN	RAY A ALBAUGH	6/15/1948	14	603	NA	DAWSON	TEXAS	E/2 SEC 88, BLK M, EL & RR RY CO SURV	
00229412	HUGH CORRIGAN	RAY A ALBAUGH	8/1/1946	22	401	NA	DAWSON	TEXAS	Survey: EL&RR RR CO, Block: M, Section: 088, N2 NW4, SE4 SW4, S2 NW4, N2 SW4, SW4 SW4	
00231501	B L KING	JACK M HAWKINS	3/28/1953	115	585	NA	ANDREWS	TEXAS	Survey: PSL, Block: A-46, Section: 022, S2 NW4, NE4 NW4, N2 NE4, NW4 NW4, S2NE4	
00231502	E O ELLINGTON	JACK M HAWKINS	4/6/1953	115	545	NA	ANDREWS	TEXAS	Survey: PSL, Block: A-46, Section: 022, S2 NW4, NE4 NW4, N2 NE4, NW4 NW4, S2NE4	

Oxy Agreement Number	Lessor	Lessee	Agreement Effective Date	Volume	Page	Entry/ Instrument No	County	State	Legal Description	Excluded Assets
00231503	DWIGHT H THORNBURG	JACK M HAWKINS	4/7/1953	115	452	NA	ANDREWS	TEXAS	Survey: PSL, Block: A-46, Section: 022, NW4, NE4	
00231504	G T HALL	JACK M HAWKINS	4/6/1953	115	449	NA	ANDREWS	TEXAS	Survey: PSL, Block: A-46, Section: 022, NW4, NE4	
00231505	JEB OIL CO	JACK M HAWKINS	4/7/1953	118	309	NA	ANDREWS	TEXAS	Survey: PSL, Block: A-46, Section: 022, NW4, NE4	
00231506	J K ADAIR	JACK M HAWKINS	4/7/1953	119	182	NA	ANDREWS	TEXAS	Survey: PSL, Block: A-46, Section: 022, NW4, NE4	
00231507	B H BLAKENEY	JACK M HAWKINS	5/16/1953	119	314	NA	ANDREWS	TEXAS	Survey: PSL, Block: A-46, Section: 022, NW4, NE4	
00231508	J S NOLAND	JACK M HAWKINS	5/20/1953	119	288	NA	ANDREWS	TEXAS	Survey: PSL, Block: A-46, Section: 022, NW4, NE4	
00231509	EMPEROR OIL CO	JACK M HAWKINS	5/22/1953	118	436	NA	ANDREWS	TEXAS	Survey: PSL, Block: A-46, Section: 022, NW4, NE4	
00231510	W H MCKINLEY	JACK M HAWKINS	5/23/1953	118	440	NA	ANDREWS	TEXAS	Survey: PSL, Block: A-46, Section: 022, NW4, NE4	
00231511	E C KOPP	JACK M HAWKINS	5/22/1953	120	235	NA	ANDREWS	TEXAS	Survey: PSL, Block: A-46, Section: 022, NW4, NE4	
00231512	MONTOYA OIL CO	JACK M HAWKINS	5/27/1953	116	286	NA	ANDREWS	TEXAS	Survey: PSL, Block: A-46, Section: 022, NW4, NE4	
00231513	W E KREPS	JACK M HAWKINS	5/23/1953	120	276	NA	ANDREWS	TEXAS	Survey: PSL, Block: A-46, Section: 022, NW4, NE4	
00231514	FAY C LAKE	JACK M HAWKINS	6/6/1953	116	315	NA	ANDREWS	TEXAS	Survey: PSL, Block: A-46, Section: 022, NW4, NE4	
00231515	JOHN J REYNOLDS	JACK M HAWKINS	6/1/1953	116	360	NA	ANDREWS	TEXAS	Survey: PSL, Block: A-46, Section: 022, NW4, NE4	
00231516	LASCA INC	CITIES SERVICE OIL COMPANY	9/1/1954	137	430	NA	ANDREWS	TEXAS	Survey: PSL, Block: A-46, Section: 022, NW4, NE4	
00231520	AMOCO PRODUCTION	CITIES PRODUCTION CORPORATION	8/1/1987	563	120	NA	ANDREWS	TEXAS	Survey: PSL, Block: A-46, Section: 022, NW4, NE4	
00231901	GEO C FRASER	V H BORSODI & BEATY, BOWLES & BORSODI, I	4/12/1937	48	55	NA	ECTOR	TEXAS	Survey: T&P RR CO,Block: 045, Township : 001N; Section: 021, N2 NE4, NE4 SE4	
00231902	GEO C FRASER JR	V H BORSODI & BEATY, BOWLES & BORSODI, I	4/12/1937	48	55	NA	ECTOR	TEXAS	Survey: T&P RR CO,Block: 045, Township: 001N; Section: 021, N2 NE4, NE4 SE4	
00231903	GEO C FRASER	V H BORSODI & BEATY, BOWLES & BORSODI, I	4/12/1937	48	55	NA	ECTOR	TEXAS	Survey: T&P RR CO,Block: 045, Township : 001N; Section: 021, S2 NE4, NE4 SE4	
00232701	P G NORTHRUP	RALPH LOWE	8/27/1945	17	246	NA	DAWSON	TEXAS	NE/4 SEC 49, BLK M, EL&RR SUR, ABST 289	
00232702	P W DUBOSE	RALPH LOWE	8/27/1945	17	252	NA	DAWSON	TEXAS	NE/4 SEC 49, BLK M, EL&RR SUR, ABST 289	
00232703	ROBERT SUTTON	RALPH LOWE	8/27/1945	17	243	NA	DAWSON	TEXAS	NE/4 SEC 49, BLK M, EL&RR SUR, ABST 289	
00232704	KENWOOD OIL CO	RALPH LOWE	8/27/1945	17	249	NA	DAWSON	TEXAS	NE/4 SEC 49, BLK M, EL&RR SUR, ABST 289	
00232901	HENRY PEGUES	L H WENTZ	10/14/1937	50	588	NA	ECTOR	TEXAS	The Northeast Quarter (NE/4) and the West Half of the Southeast Quarter (w/2 SE/4) of Section 22, Block 44, TWP 2S, T&P RY CO Survey.	
00232902	I N WILKINSON	A J BRODERICK, ET AL	3/20/1937	49	83-84	NA	ECTOR	TEXAS	The Northeast Quarter (NE/4) and the West Half of the Southeast Quarter (w/2 SE/4) of Section 22, Block 44, TWP 2S, T&P RY CO Survey.	
00232903	A J BRODERICK	LEIGH TALIAFERRO	9/4/1936	49	85-86	NA	ECTOR	TEXAS	All of the West Half of the Southeast Quarter and the Northeast Quarter of Section 22, Block 44, T 2S T&P RC. Survey	

D224230021 Pg 408 of 278

Oxy Agreement Number	Lessor	Lessee	Agreement Effective Date	Volume	Page	Entry/ Instrument No	County	State	Legal Description	Excluded Assets
00232904	HONOLULU OIL CORP	E W ANGUISH	3/2/1937	47	409-410	NA	ECTOR	TEXAS	The Northeast Quarter (NE/4) and the West Half of the Southeast Quarter (w/2 SE/4) of Section 22, Block 44, TWP 2S, T&P RY CO Survey.	
00232905	J E PARKER	E W ANGUISH	9/4/1936	46	437-438	NA	ECTOR	TEXAS	The Northeast Quarter (NE/4) and the West Half of the Southeast Quarter (w/2 SE/4) of Section 22, Block 44, TWP 2S, T&P RY CO Survey.	
00233001	ARGO ROYALTY COMPANY	LEIGH TALIAFERRO	9/14/1936	45	508	NA	ECTOR	TEXAS	ALL SEC 28, BLOCK 44, TWP 2 S, T & P RY CO SURVEY	
00233002	PAUL MOSS	LEIGH TALIAFERRO	8/4/1936	45	508	NA	ECTOR	TEXAS	ALL SEC 28, BLOCK 44, TWP 2 S, T & P RY CO SURVEY	
00233601	SOUTHLAND ROYALTY CO	CITIES SERVICE PRODUCTION COMPANY	12/16/1963	447	157	NA	ECTOR	TEXAS	Survey: T&P RR CO,Block: 044, Township: 002S; Section: 020, W2 SE4	
00233602	JACKSON E PARKER	L R FRENCH JR	11/20/1962	420	224	NA	ECTOR	TEXAS	SE/4 SEC 20, BLK 44, TWP 2S, T&P RY CO SUR,	
00233901	SOUTHLAND ROYALTY CORP	CITIES SERVICE OIL COMPANY (72.2977%) &	7/15/1964	463	182	NA	ECTOR	TEXAS	Survey: T&P RR CO,Block: 044, Township: 002S, Section: 020, E2 SW4	
00233902	JACKSON E PARKER	L R FRENCH, JR	1/25/1963	427	456	NA	ECTOR	TEXAS	Survey: T&P RR CO, Block: 044, Township: : 002S, Section: 020, SW4	
00234401	W I LILES, ET UX	ADOBE OIL COMPANY	6/15/1966	182	149	16316	GAINES	TEXAS	The East Half of the Northwest Quarter (E/2 NW/4) of Section 7, Block 31, PSL Survey.	
00234402	A J BEAGLE, ET UX	I W LOVELADY	5/5/1960	132	615	56456	GAINES	TEXAS	The East Half of the Northwest Quarter (E/2 NW/4) of Section 7, Block 31, PSL Survey.	
00234403	H T TODD, ET UX	ADOBE OIL COMPANY	6/15/1966	182	118	16242	GAINES	TEXAS	The East Half of the Northwest Quarter (E/2 NW/4) of Section 7, Block 31, PSL Survey.	
00234404	J O VANCE, ET AL, TRUSTEES	ADOBE OIL COMPANY	7/15/1966	182	420	NA	GAINES	TEXAS	The East Half of the Northwest Quarter (E/2 NW/4) of Section 7, Block 31, PSL Survey.	
00234405	J O VANCE	ADOBE OIL COMPANY	7/15/1966	182	418	NA	GAINES	TEXAS	The East Half of the Northwest Quarter (E/2 NW/4) of Section 7, Block 31, PSL Survey.	
00234501	DAVID RUMSEY	A J BRODERICK AND GEORGE CALVERT	6/26/1933	37	563	NA	ECTOR	TEXAS	NW/4SE/4 OF SEC 27, BLK 44, TWP 2S, T&P RR CO SURVEY	
00234502	DAVID RUMSEY	A J BRODERICK AND GEORGE CALVERT	6/26/1933	37	563	NA	ECTOR	TEXAS	NW/4SE/4 OF SEC 27, BLK 44, TWP 2S, T&P RAILWAY CO SURVEY	
00237701	CITIES SERVICE OIL COMPANY	PAULEY PETROLEUM, INC., ET AL	8/12/1965	221	543	NA	CROCKETT	TEXAS	West Half of Survey 35, Block M, GC&SF RR CO. Survey.	
00241601	HENRY E MEADOWS	CITIES SERVICE OIL COMPANY	8/20/1976	308	54-56	4237765	CROCKETT	TEXAS	North Half (N/2) of Section 14, Block ST, A-4275, SE Couch Survey. South Half (S/2) of Section 14, Block ST, A-4275, SE Couch Survey.	
00241602	HENRY E MEADOWS	CITIES SERVICE OIL COMPANY	8/20/1976	308	59	4237765	CROCKETT	TEXAS	North Half (N/2) of Section 15, A-3954, GC&SF RR CO Survey. South Hafl (S/2) of Section 15, A-3954, GC&SF RR CO Survey.	
00241603	HENRY E MEADOWS	CITIES SERVICE OIL COMPANY	8/20/1976	308	64	4237766	CROCKETT	TEXAS	Northwest Half of Section 1002, A-4152, James M Jean Survey. South West Half of Section 1002, A-4152, James M Jean Suvey.	

Exhibit A, Part 1: Leases
21 of 256

Oxy Agreement Number	Lessor	Lessee	Agreement Effective Date	Volume	Page	Entry/ Instrument No	County	State	Legal Description	Excluded Assets
00241604	EARL SNEED	CITIES SERVICE OIL COMPANY	11/5/1976	308	1	4237764	CROCKETT	TEXAS	North Half (N/2) of Section 16, Block ST, A-4463, SE Couch Survey. South Half (S/2) of Section 16, Block ST, A-4463, SE Couch Survey.	
00241605	MATRIX LAND CO	CITIES SERVICE OIL COMPANY	11/9/1976	308	3	4237764	CROCKETT	TEXAS	North Half (N/2) of NJ Section 15, Block ST, A-3954, GC&SF RR CO Survey. North Half (N/2) of NJ Section 14, Block ST, A-4275, GC&SF RR CO Survey. North Half (N/2) of NJ Section 16, Block ST, A-4463, GC&SF RR CO Survey. South Half (S/2) of Section 14, Block ST, A-4275, SE Couch Survey. South Half (S/2), Block ST, A-3954, GC&SF RR CO Survey. South Half (S/2) of Section 16, Block ST, A-4463, SE Couch Survey. South Half (S/2) of Section 1002, A-4152, James M Jean Survey.	
00242001	ELIZABETH F SCHEUBER	HUGH STORY	11/14/1976	40	127	NA	IRION	TEXAS	821.21 acres of land, more or less, in the following sections, abstract and surveys: NJ Section 712, 70 acres out of SVYS 711 &712, and 1.8 acres out of SVY 712, A-655, Ferdinand Willig, NJ Section 33, A-129, Survey GC&SF RR CO NJ Section 708, 40 Ac in Southeast (SE) part, A-512, Survey George Reininneger, NJ Section 711, 40 Acres in the East part, 40 acres out of the West part of SVY710, & Northwest part of SVY 711 and 40 acres out of 79.1 acres in the East part of SVY 711, A-514, Survey JG Resig. NJ Section 709, 40 acres out of the East part, A-433, Survey Johann P Imhoff, NJ Section 710, 40 acres out of the Southeast part of SVY 710, and 40 acres out of the West part of SVRY 710 & 711, A-525, Survey Johann Schneider, Southeast Quarter of the Northwest Quarter (SE/4 NW/4), 40 Acres out of the SVY 33, and 40 acres out of the Northeast (NE) part of SVY 33, A-129, GC&SF RR CO Survey.	

20430 Vol 1 Pg 406 280

Oxy Agreement Number	Lessor	Lessee	Agreement Effective Date	Volume	Page	Entry/ Instrument No	County	State	Legal Description	Excluded Assets
00242002	MAX TANKERSLEY JR	HUGH STORY	11/15/1976	40	403	NA	IRION	TEXAS	715.2 acres of land more or less in Section 719, CF. Mueller Survey, 715,2 acres of land, more or less in Section 35, A-130, GC&SF RR CO Survey, 715.2 acres of land, more or less, in Section 707, A-511, George Reininneger Survey, 715.2 acres of land, more or less, in Section 708, A-512, George Reininneger Survey, 715.2 acres of land, more or less, in Section 704, A-166, JG Hoffman Survey, 715.2 acres of land, more or less, in Section 705, A-685, Valentine Zeller Survey, 715.2 acres of land, more or less, in Section 706, A-511, George Reininneger Survey, 821.2 acres of land, more or less, in Section 712, A-655, F. Willig Survey, 821.2 acres of land, more or less, in Section 33, A-129, GC&SF RR CO Survey, 821.2 acres of land, more or less, in Section 708, George Reininneger Survey, 821.2 acres of land, more or less, in Section 709, Johann P. Imhoff Survey, 821.2 acres of land, more or less, in Section 710, Johann Schneider Survey, 821.2 acres of land, more or less, in Section 711, T. G. Resig Survey, Section 33, A-129, GC&SF RR CO Survey, less and except Southeast Quarter of the Northwest Quarter (SE/4NW/4), Northwest	
00242003	VERNA B ATKINSON	HUGH STORY	1/5/1977	40	165	NA	IRION	TEXAS	715.2 acres of land more or less in NJ Section 719, CF. Mueller Survey, 715,2 acres of land, more or less in Section 35, A-130, GC&SF RR CO Survey, 715.2 acres of land, more or less, in NJ Section 707, A-511, George Reininneger Survey, 715.2 acres of land, more or less, in NJ Section 708, A-512, George Reininneger Survey, 715.2 acres of land, more or less, in NJ Section 704, A-166, JG Hoffman Survey, 715.2 acres of land, more or less, in Section NJ 705, A-685, Valentine Zeller Survey, 715.2 acres of land, more or less, in Section NJ 706, A-511, George Reininneger Survey, 821.2 acres of land, more or less, in Section 712, A-655, F. Willig Survey, 821.2 acres of land, more or less, in Section 33, A-129, GC&SF RR CO Survey, 821.2 acres of land, more or less, in Section 708, George Reininneger Survey, 821.2 acres of land, more or less, in Section 709, Johann P. Imhoff Survey, 821.2 acres of land, more or less, in Section 710, Johann Schneider Survey, 821.2 acres of land, more or less, in Section 711, T. G. Resig Survey, Section 33, A-129, GC&SF RR CO Survey, less	

30430 Vol 406 Pg 281

Oxy Agreement Number	Lessor	Lessee	Agreement Effective Date	Volume	Page	Entry/ Instrument No	County	State	Legal Description	Excluded Assets
00242004	LEAMON E TANKERSLEY	HUGH STORY	11/14/1976	40	175	NA	IRION	TEXAS	715.2 acres of land more or less in Section 719, CF. Mueller Survey, 715,2 acres of land, more or less in Section 35, A-130, GC&SF RR CO Survey, 715.2 acres of land, more or less, in Section 707, A-511, George Reininneger Survey, 715.2 acres of land, more or less, in Section 708, A-512, George Reininneger Survey, 715.2 acres of land, more or less, in Section 704, A-166, JG Hoffman Survey, 715.2 acres of land, more or less, in Section 705, A-685, Valentine Zeller Survey, 715.2 acres of land, more or less, in Section 706, A-511, George Reininneger Survey, 821.2 acres of land, more or less, in Section 712, A-655, F. Willig Survey, 821.2 acres of land, more or less, in Section 33, A-129, GC&SF RR CO Survey, 821.2 acres of land, more or less, in Section 708, George Reininneger Survey, 821.2 acres of land, more or less, in Section 709, Johann P. Imhoff Survey, 821.2 acres of land, more or less, in Section 710, Johann Schneider Survey, 821.2 acres of land, more or less, in Section 711, T. G. Resig Survey, Section 33, A-129, GC&SF RR CO Survey, less and except Southeast Quarter of the Northwest Quarter (SE/4NW/4), Northwest	
00242005	VERDA SHAW	HUGH STORY	1/7/1977	40	185	NA	IRION	TEXAS	715.2 acres of land more or less in Section 719, CF. Mueller Survey, 715,2 acres of land, more or less in Section 35, A-130, GC&SF RR CO Survey, 715.2 acres of land, more or less, in Section 707, A-511, George Reininneger Survey, 715.2 acres of land, more or less, in Section 708, A-512, George Reininneger Survey, 715.2 acres of land, more or less, in Section 704, A-166, JG Hoffman Survey, 715.2 acres of land, more or less, in Section 705, A-685, Valentine Zeller Survey, 715.2 acres of land, more or less, in Section 706, A-511, George Reininneger Survey, 821.2 acres of land, more or less, in Section 712, A-655, F. Willig Survey, 821.2 acres of land, more or less, in Section 33, A-129, GC&SF RR CO Survey, 821.2 acres of land, more or less, in Section 708, George Reininneger Survey, 821.2 acres of land, more or less, in Section 709, Johann P. Imhoff Survey, 821.2 acres of land, more or less, in Section 710, Johann Schneider Survey, 821.2 acres of land, more or less, in Section 711, T. G. Resig Survey, Section 33, A-129, GC&SF RR CO Survey, less and except Southeast Quarter of the Northwest Quarter (SE/4NW/4), Northwest	

20430 VOL 406 PG 282

Oxy Agreement Number	Lessor	Lessee	Agreement Effective Date	Volume	Page	Entry/ Instrument No	County	State	Legal Description	Excluded Assets
00242006	LETA CRAWFORD	HUGH STORY	1/7/1977	40	194	NA	IRION	TEXAS	715.2 acres of land more or less in NJ Section 719, CF. Mueller Survey, 715,2 acres of land, more or less in Section 35, A-130, GC&SF RR CO Survey, 715.2 acres of land, more or less, in NJ Section 707, A-511, George Reininneger Survey, 715.2 acres of land, more or less, in NJ Section 708, A-512, George Reininneger Survey, 715.2 acres of land, more or less, in NJ Section 704, A-166, JG Hoffman Survey, 715.2 acres of land, more or less, in Section NJ 705, A-685, Valentine Zeller Survey, 715.2 acres of land, more or less, in Section NJ 706, A-511, George Reininneger Survey, 821.2 acres of land, more or less, in Section 712, A-655, F. Willig Survey, 821.2 acres of land, more or less, in Section 33, A-129, GC&SF RR CO Survey, 821.2 acres of land, more or less, in Section 708, George Reininneger Survey, 821.2 acres of land, more or less, in Section 709, Johann P. Imhoff Survey, 821.2 acres of land, more or less, in Section 710, Johann Schneider Survey, 821.2 acres of land, more or less, in Section 711, T. G. Resig Survey, Section 33, A-129, GC&SF RR CO Survey, less	
00242007	E L TANKERSLEY JR	HUGH STORY	1/6/1977	40	203	NA	IRION	TEXAS	715.2 acres of land more or less in NJ Section 719, CF. Mueller Survey, 715,2 acres of land, more or less in Section 35, A-130, GC&SF RR CO Survey, 715.2 acres of land, more or less, in NJ Section 707, A-511, George Reininneger Survey, 715.2 acres of land, more or less, in NJ Section 708, A-512, George Reininneger Survey, 715.2 acres of land, more or less, in NJ Section 704, A-166, JG Hoffman Survey, 715.2 acres of land, more or less, in Section NJ 705, A-685, Valentine Zeller Survey, 715.2 acres of land, more or less, in Section NJ 706, A-511, George Reininneger Survey, 821.2 acres of land, more or less, in Section 712, A-655, F. Willig Survey, 821.2 acres of land, more or less, in Section 33, A-129, GC&SF RR CO Survey, 821.2 acres of land, more or less, in Section 708, George Reininneger Survey, 821.2 acres of land, more or less, in Section 709, Johann P. Imhoff Survey, 821.2 acres of land, more or less, in Section 710, Johann Schneider Survey, 821.2 acres of land, more or less, in Section 711, T. G. Resig Survey, Section 33, A-129, GC&SF RR CO Survey, less	

2004730 VOL 406 PG 283

Oxy Agreement Number	Lessor	Lessee	Agreement Effective Date	Volume	Page	Entry/ Instrument No	County	State	Legal Description	Excluded Assets
00242008	FAY MASON	HUGH STORY	1/7/1977	40	209	NA	IRION	TEXAS	715.2 acres of land more or less in NJ Section 719, CF. Mueller Survey, 715,2 acres of land, more or less in Section 35, A-130, GC&SF RR CO Survey, 715.2 acres of land, more or less, in NJ Section 707, A-511, George Reininneger Survey, 715.2 acres of land, more or less, in NJ Section 708, A-512, George Reininneger Survey, 715.2 acres of land, more or less, in NJ Section 704, A-166, JG Hoffman Survey, 715.2 acres of land, more or less, in Section NJ 705, A-685, Valentine Zeller Survey, 715.2 acres of land, more or less, in Section NJ 706, A-511, George Reininneger Survey, 821.2 acres of land, more or less, in Section 712, A-655, F. Willig Survey, 821.2 acres of land, more or less, in Section 33, A-129, GC&SF RR CO Survey, 821.2 acres of land, more or less, in Section 708, George Reininneger Survey, 821.2 acres of land, more or less, in Section 709, Johann P. Imhoff Survey, 821.2 acres of land, more or less, in Section 710, Johann Schneider Survey, 821.2 acres of land, more or less, in Section 711, T. G. Resig Survey, Section 33, A-129, GC&SF RR CO Survey, less	
00242009	MYRA TANKERSLEY	HUGH STORY	1/7/1977	40	218	NA	IRION	TEXAS	715.2 acres of land more or less in NJ Section 719, CF. Mueller Survey, 715,2 acres of land, more or less in Section 35, A-130, GC&SF RR CO Survey, 715.2 acres of land, more or less, in Section NJ 707, A-511, George Reininneger Survey, 715.2 acres of land, more or less, in Section NJ 708, A-512, George Reininneger Survey, 715.2 acres of land, more or less, in Section NJ 704, A-166, JG Hoffman Survey, 715.2 acres of land, more or less, in Section NJ 705, A-685, Valentine Zeller Survey, 715.2 acres of land, more or less, in Section NJ 706, A-511, George Reininneger Survey, 821.2 acres of land, more or less, in Section 712, A-655, F. Willig Survey, 821.2 acres of land, more or less, in Section NJ 33, A-129, GC&SF RR CO Survey, 821.2 acres of land, more or less, in Section NJ 708, George Reininneger Survey, 821.2 acres of land, more or less, in Section NJ 709, Johann P. Imhoff Survey, 821.2 acres of land, more or less, in Section NJ 710, Johann Schneider Survey, 821.2 acres of land, more or less, in Section NJ 711, T. G. Resig Survey, Section 33, A-129, GC&SF RR CO Survey, less and except Southeast Quarter of the Northwest Quarter (SE/4NW/4), Northwest	

30430 V01 Pg 406 284

Oxy Agreement Number	Lessor	Lessee	Agreement Effective Date	Volume	Page	Entry/ Instrument No	County	State	Legal Description	Excluded Assets
00242010	OWEN R SMITH	HUGH STORY	1/10/1977	40	227	NA	IRION	TEXAS	715,2 acres of land, more or less in NJ Section 35, A-130, GC&SF RR CO Survey, 715.2 acres of land, more or less, in NJ Section 708, A-512, George Reininneger Survey, 821.2 acres of land, more or less, in Section 712, A-655, F. Willig Survey, 821.2 acres of land, more or less, in Section 33, A-129, GC&SF RR CO Survey, 821.2 acres of land, more or less, in Section 708, George Reininneger Survey, 821.2 acres of land, more or less, in Section 709, Johann P. Imhoff Survey, 821.2 acres of land, more or less, in Section 710, Johann Schneider Survey, 821.2 acres of land, more or less, in Section 711, T. G. Resig Survey, Section 33, A-129, GC&SF RR CO Survey, less and except Southeast Quarter of the Northwest Quarter (SE/4NW/4), Northwest Quarter (SE/4NW/4), 799.5 acres of land, more or less, in Section 712, A-655, F. Willig Survey, 799.5 acres of land, more or less, in Section 13184, A-1302, Fayette Tankersley Survey, 799.5 acres of land, more or less, in Section 4, A-1253, Henry M. Wallis Survey, 799.5 acres of land, more or less, in Section 715, A-434, Johann P. Imhoff Survey,	
00242011	JACKSON L TANKERSLEY	HUGH STORY	1/7/1977	40	138	NA	IRION	TEXAS	715.2 acres of land more or less in Section 719, CF. Mueller Survey, 715,2 acres of land, more or less in NJ Section 35, A-130, GC&SF RR CO Survey, 715.2 acres of land, more or less, in Section 707, A-511, George Reininneger Survey, 715.2 acres of land, more or less, in NJ Section 708, A-512, George Reininneger Survey, 715.2 acres of land, more or less, in Section 704, A-166, JG Hoffman Survey, 715.2 acres of land, more or less, in Section 705, A-685, Valentine Zeller Survey, 715.2 acres of land, more or less, in Section 706, A-511, George Reininneger Survey, 821.2 acres of land, more or less, in Section 712, A-655, F. Willig Survey, 821.2 acres of land, more or less, in Section 33, A-129, GC&SF RR CO Survey, 821.2 acres of land, more or less, in Section 708, George Reininneger Survey, 821.2 acres of land, more or less, in Section 709, Johann P. Imhoff Survey, 821.2 acres of land, more or less, in Section 710, Johann Schneider Survey, 821.2 acres of land, more or less, in Section 711, T. G. Resig Survey, Section 33, A-129, GC&SF RR CO Survey, less and except Southeast Quarter of the	

30430 VOL 406 Pg 285

Oxy Agreement Number	Lessor	Lessee	Agreement Effective Date	Volume	Page	Entry/ Instrument No	County	State	Legal Description	Excluded Assets
00242012	FAYETTE C TANKERSLEY	HUGH STORY	1/7/1977	40	147	NA	IRION	TEXAS	715.2 acres of land more or less in Section 719, CF. Mueller Survey, 715,2 acres of land, more or less in NJ Section 35, A-130, GC&SF RR CO Survey, 715.2 acres of land, more or less, in Section 707, A-511, George Reininneger Survey, 715.2 acres of land, more or less, in NJ Section 708, A-512, George Reininneger Survey, 715.2 acres of land, more or less, in Section 704, A-166, JG Hoffman Survey, 715.2 acres of land, more or less, in Section 705, A-685, Valentine Zeller Survey, 715.2 acres of land, more or less, in Section 706, A-511, George Reininneger Survey, 821.2 acres of land, more or less, in Section 712, A-655, F. Willig Survey, 821.2 acres of land, more or less, in Section 33, A-129, GC&SF RR CO Survey, 821.2 acres of land, more or less, in Section 708, George Reininneger Survey, 821.2 acres of land, more or less, in Section 709, Johann P. Imhoff Survey, 821.2 acres of land, more or less, in Section 710, Johann Schneider Survey, 821.2 acres of land, more or less, in Section 711, T. G. Resig Survey, Section 33, A-129, GC&SF RR CO Survey, less and except Southeast Quarter of the	
00242013	ANNETTE WILLIAMS	HUGH STORY	1/7/1977	40	118	NA	IRION	TEXAS	715.2 acres of land more or less in Section 719, CF. Mueller Survey, 715,2 acres of land, more or less in NJ Section 35, A-130, GC&SF RR CO Survey, 715.2 acres of land, more or less, in Section 707, A-511, George Reininneger Survey, 715.2 acres of land, more or less, in NJ Section 708, A-512, George Reininneger Survey, 715.2 acres of land, more or less, in Section 704, A-166, JG Hoffman Survey, 715.2 acres of land, more or less, in Section 705, A-685, Valentine Zeller Survey, 715.2 acres of land, more or less, in Section 706, A-511, George Reininneger Survey, 821.2 acres of land, more or less, in Section 712, A-655, F. Willig Survey, 821.2 acres of land, more or less, in Section 33, A-129, GC&SF RR CO Survey, 821.2 acres of land, more or less, in Section 708, George Reininneger Survey, 821.2 acres of land, more or less, in Section 709, Johann P. Imhoff Survey, 821.2 acres of land, more or less, in Section 710, Johann Schneider Survey, 821.2 acres of land, more or less, in Section 711, T. G. Resig Survey, Section 33, A-129, GC&SF RR CO Survey, less and except Southeast Quarter of the	

30430 Vol 406 Pg 286

Oxy Agreement Number	Lessor	Lessee	Agreement Effective Date	Volume	Page	Entry/ Instrument No	County	State	Legal Description	Excluded Assets
00242014	LOYE TANKERSLEY	HUGH STORY	1/7/1977	40	156	NA	IRION	TEXAS	715.2 acres of land more or less in Section 719, CF. Mueller Survey, 715,2 acres of land, more or less in NJ Section 35, A-130, GC&SF RR CO Survey, 715.2 acres of land, more or less, in Section 707, A-511, George Reininneger Survey, 715.2 acres of land, more or less, in NJ Section 708, A-512, George Reininneger Survey, 715.2 acres of land, more or less, in Section 704, A-166, JG Hoffman Survey, 715.2 acres of land, more or less, in Section 705, A-685, Valentine Zeller Survey, 715.2 acres of land, more or less, in Section 706, A-511, George Reininneger Survey, 821.2 acres of land, more or less, in Section 712, A-655, F. Willig Survey, 821.2 acres of land, more or less, in Section 33, A-129, GC&SF RR CO Survey, 821.2 acres of land, more or less, in Section 708, George Reininneger Survey, 821.2 acres of land, more or less, in Section 709, Johann P. Imhoff Survey, 821.2 acres of land, more or less, in Section 710, Johann Schneider Survey, 821.2 acres of land, more or less, in Section 711, T. G. Resig Survey, Section 33, A-129, GC&SF RR CO Survey, less and except Southeast Quarter of the	
00260401	JOHN ROBINSON, ET UX	HUNT OIL COMPANY	8/2/1944	15	522	NA	DAWSON	TEXAS	Survey: EL&RR RR CO, Block: M, Section: 054, W2 NE4, Section: 055, NE4, Section: 046, NW4	
00260402	THORNTON LOMAX, JR	HUNT OIL COMPANY	8/14/1944	16	22	NA	DAWSON	TEXAS	W/2NE/4 SEC 54, BLK M, EL&RR RY CO SVY	
00260403	FRED EASLEY	HUNT OIL COMPANY	8/9/1944	16	11	NA	DAWSON	TEXAS	NW/4 SEC 46, W/2NE/4 SEC 54, NE/4 SEC 55, BLK M, EL&RR RY CO SVY	
00260404	D H VOSS, ET AL	HUNT OIL COMPANY	8/4/1944	16	1	NA	DAWSON	TEXAS	NW/4 SEC 46, W/2NE/4 SEC 54, NE/4 SEC 55, BLK M, EL&RR RY CO SVY	
00260405	T K BARTON	HUNT OIL COMPANY	8/9/1944	16	8	NA	DAWSON	TEXAS	NW/4 SEC 46, W/2NE/4 SEC 54, NE/4 SEC 55, BLK M, EL&RR RY CO SVY	
00260406	R E MEINERT	HUNT OIL COMPANY	8/12/1944	15	623	NA	DAWSON	TEXAS	NW/4 SEC 46, W/2NE/4 SEC 54, NE/4 SEC 55, BLK M, EL&RR RY CO SVY	
00260407	OLIVE E WYNN	HUNT OIL COMPANY	8/16/1944	14	205	NA	DAWSON	TEXAS	NW/4 SEC 46, W/2NE/4 SEC 54, NE/4 SEC 55, BLK M, EL&RR RY CO SVY	
00260408	THORNTON LOMAX, JR	HUNT OIL COMPANY	8/14/1944	15	633	NA	DAWSON	TEXAS	NW/4 SEC 46, BLK M, EL&RR RY CO SVY	
00260409	PROGRESS PETROLEUM, INC	HUNT OIL COMPANY	8/15/1944	15	629	NA	DAWSON	TEXAS	NW/4 SEC 46, BLK M, EL&RR RY CO SVY	
00260410	OREL BUSBY	HUNT OIL COMPANY	12/12/1946	18	149	NA	DAWSON	TEXAS	NW/4 SEC 46, BLK M, EL&RR RY CO SVY	
00260411	THORNTON LOMAX, JR	HUNT OIL COMPANY	8/14/1944	15	640	NA	DAWSON	TEXAS	NE/4 SEC 55, BLK M, EL&RR RY CO SVY	
00260412	A D NEAL	HUNT OIL COMPANY	11/12/1946	18	132	NA	DAWSON	TEXAS	NW/4 SEC 46, BLK M, EL&RR RY CO SVY	
00260501	W O ROBINSON, ET UX	HUNT OIL COMPANY	8/2/1944	15	518	NA	DAWSON	TEXAS	N/2SE/4 SEC 54, BLK M, EL&RR RY CO SVY	
00260502	THORNTON LOMAX, JR	HUNT OIL COMPANY	8/14/1944	16	25	NA	DAWSON	TEXAS	N/2SE/4 SEC 54, BLK M, EL&RR RY CO SVY	
00260503	FRED EASLEY	HUNT OIL COMPANY	8/9/1944	16	18	NA	DAWSON	TEXAS	N/2SE/4 SEC 54, BLK M, EL&RR RY CO SVY	
00260504	R E MEINERT	HUNT OIL COMPANY	8/12/1944	15	619	NA	DAWSON	TEXAS	N/2SE/4 SEC 54, BLK M, EL&RR RY CO SVY	
00260505	D H VOSS, ET AL	HUNT OIL COMPANY	8/4/1944	16	15	NA	DAWSON	TEXAS	N/2SE/4 SEC 54, BLK M, EL&RR RY CO SVY	
00260506	T K BARTON	HUNT OIL COMPANY	8/9/1944	16	4	NA	DAWSON	TEXAS	N/2SE/4 SEC 54, BLK M, EL&RR RY CO SVY	
00260507	OLIVE E WYNN	HUNT OIL COMPANY	8/16/1944	14	207	NA	DAWSON	TEXAS	N/2SE/4 SEC 54, BLK M, EL&RR RY CO SVY	
00262001	J F O'BRIEN, ET UX, ET AL	P. W. DUBOSE	4/6/1945	14	389	NA	DAWSON	TEXAS	S/2 SEC 53, BLOCK M, EL&RR RY CO SVY	

Oxy Agreement Number	Lessor	Lessee	Agreement Effective Date	Volume	Page	Entry/ Instrument No	County	State	Legal Description	Excluded Assets
00262002	E F JACKSON, ET AL	P. W. DUBOSE	4/6/1945	14	387	NA	DAWSON	TEXAS	S/2 SEC 53, BLOCK M, EL&RR RY CO SVY	
00262003	W L WOODWARD, ET UX	P. W. DUBOSE	4/6/1945	14	395	NA	DAWSON	TEXAS	S/2 SEC 53, BLOCK M, EL&RR RY CO SVY	
00262004	PROGRESS PETROLEUM, INC.	P. W. DUBOSE	4/6/1945	14	393	NA	DAWSON	TEXAS	S/2 SEC 53, BLOCK M, EL&RR RY CO SVY	
00262005	M SCARBOROUGH, ET UX	ANDERSON-PRICHARD OIL CORP.	5/1/1945	14	401	NA	DAWSON	TEXAS	S/2 SEC 53, BLOCK M, EL&RR RY CO SVY	
00262006	OREL BUSBY, ET UX	ANDERSON-PRICHARD OIL CORPORATION	5/26/1945	14	411	NA	DAWSON	TEXAS	S/2 SEC 53, BLOCK M, EL&RR RY CO SVY	
00262007	E L WILSON	P. W. DUBOSE	4/6/1945	14	391	NA	DAWSON	TEXAS	S/2 SEC 53, BLOCK M, EL&RR RY CO SVY	
00262701	MRS BERTIE A HARP, ET VIR, ET AL	CHILDRESS ROYALTY COMPANY	5/9/1946	24	643	NA	DAWSON	TEXAS	S/2SE/4 SECTION 54, BLOCK M, EL&RR RY CO SVY	
00262702	R E MEINERT, ET AL	CHILDRESS ROYALTY COMPANY	5/9/1946	14	643	NA	DAWSON	TEXAS	S/2SE/4 SECTION 54, BLOCK M, EL&RR RY CO SVY	
00262703	JOSEPH M WILSON, ET AL	CHILDRESS ROYALTY COMPANY	5/9/1946	14	645	NA	DAWSON	TEXAS	S/2SE/4 SECTION 54, BLOCK M, EL&RR RY CO SVY	
00263101	PAUL SLATOR, ET UX, ET AL	G. G. JONES AND G. R. FOLGER	3/6/1957	118	131	NA	ECTOR	TEXAS	Survey: T&P RR CO, Block: 042, Township: 004S; Section: 016, NE4	
00263102	J O HART	G. G. JONES AND G. R. FOLGER	3/1/1957	118	119	NA	ECTOR	TEXAS	Survey: T&P RR CO, Block: 042, Township: : 004S; Section: 016, NE4	
00263103	R S ANDERSON	G. G. JONES AND G. R. FOLGER	3/6/1957	253	291	NA	UPTON	TEXAS	NE4 Sec 16; BLK 42; T4S, T&P RR CO	
00263104	WARREN D ANDERSON	G. G. JONES AND G. R. FOLGER	3/6/1957	253	288	NA	UPTON	TEXAS	NE4 Sec 16; BLK 42; T4S, T&P RR CO	
00263105	JANE JOHNSON WILSON, ET VIR, ET AL	G. G. JONES AND G. R. FOLGER	3/6/1957	253	282	NA	UPTON	TEXAS	NE4 Sec 16; BLK 42; T4S, T&P RR CO	
00263106	MARSHALL & WINSTON, INC, ET AL	G. G. JONES AND G. R. FOLGER	3/6/1957	253	272	NA	UPTON	TEXAS	NE4 Sec 16; BLK 42; T4S, T&P RR CO	
00263107	JAMES G BENNETT	G. G. JONES AND G. R. FOLGER	3/6/1957	288	42	NA	ECTOR	TEXAS	NE4 Sec 16; BLK 42; T4S, T&P RR CO	
00263108	QUINTIN LITTLE	G. G. JONES AND G. R. FOLGER	3/29/1957	118	104	NA	CRANE	TEXAS	NE4 Sec 16; BLK 42; T4S, T&P RR CO	
00263109	J D BODKINS, ET AL	G. G. JONES AND G. R. FOLGER	3/29/1957	253	297	NA	UPTON	TEXAS	NE4 Sec 16; BLK 42; T4S, T&P RR CO	
00263110	ROY K STOVALL	G. G. JONES AND G. R. FOLGER	3/29/1957	288	29	NA	ECTOR	TEXAS	NE4 Sec 16; BLK 42; T4S, T&P RR CO	
00263111	WALTER E BOYD, ET AL	G. G. JONES AND G. R. FOLGER	3/29/1957	253	346	NA	UPTON	TEXAS	NE4 Sec 16; BLK 42; T4S, T&P RR CO	
00263112	H MERLYN CHRISTIE	G. G. JONES AND G. R. FOLGER	3/29/1957	253	279	NA	UPTON	TEXAS	NE4 Sec 16; BLK 42; T4S, T&P RR CO	
00263113	M E TATE, ET UX	G. G. JONES AND G. R. FOLGER	4/17/1957	118	61	NA	CRANE	TEXAS	NE4 Sec 16; BLK 42; T4S, T&P RR CO	
00263114	FRANCES TRUMMER	G. G. JONES AND G. R. FOLGER	4/17/1957	288	18	NA	ECTOR	TEXAS	NE4 Sec 16; BLK 42; T4S, T&P RR CO	
00263115	THE LLOYD NOBLE TRUST NO 1	G. G. JONES AND G. R. FOLGER	4/17/1957	288	45	NA	ECTOR	TEXAS	NE4 Sec 16; BLK 42; T4S, T&P RR CO	
00263116	THE LLOYD NOBLE TRUST NO 2	G. G. JONES AND G. R. FOLGER	4/17/1957	288	65	NA	ECTOR	TEXAS	NE4 Sec 16; BLK 42; T4S, T&P RR CO	
00263117	THE LLOYD NOBLE TRUST NO 3	G. G. JONES AND G. R. FOLGER	4/17/1957	288	19	NA	ECTOR	TEXAS	NE4 Sec 16; BLK 42; T4S, T&P RR CO	
00263118	SMITH SPRADLING	G. G. JONES AND G. R. FOLGER	4/17/1957	288	21	NA	ECTOR	TEXAS	NE4 Sec 16; BLK 42; T4S, T&P RR CO	
00263119	L. W. BIDDICK	G. G. JONES AND G. R. FOLGER	4/17/1957	118	79	NA	CRANE	TEXAS	NE4 Sec 16; BLK 42; T4S, T&P RR CO	
00263120	R & J ROYALTY CORPORATION	G. G. JONES AND G. R. FOLGER	4/17/1957	253	322	NA	UPTON	TEXAS	NE4 Sec 16; BLK 42; T4S, T&P RR CO	
00263121	D J BUCHANAN, ET UX	G. G. JONES AND G. R. FOLGER	4/17/1957	253	319	NA	UPTON	TEXAS	NE4 Sec 16; BLK 42; T4S, T&P RR CO	
00263122	MARY MARKEY	G. G. JONES AND G. R. FOLGER	4/17/1957	253	316	NA	UPTON	TEXAS	NE4 Sec 16; BLK 42; T4S, T&P RR CO	
00263123	VELMA RORING, ET VIR	G. G. JONES AND G. R. FOLGER	4/17/1957	288	52	NA	ECTOR	TEXAS	NE4 Sec 16; BLK 42; T4S, T&P RR CO	
00263124	RENA SIMS	G. G. JONES AND G. R. FOLGER	4/17/1957	253	310	NA	UPTON	TEXAS	NE4 Sec 16; BLK 42; T4S, T&P RR CO	
00263125	ILAMAE FORBES, ET VIR	G. G. JONES AND G. R. FOLGER	4/17/1957	288	48	NA	ECTOR	TEXAS	NE4 Sec 16; BLK 42; T4S, T&P RR CO	
00263126	THE SAMUEL ROBERTS NOBLE FOUNDATION, INC	G. G. JONES AND G. R. FOLGER	4/17/1957	253	303	NA	UPTON	TEXAS	NE4 Sec 16; BLK 42; T4S, T&P RR CO	
00263127	JACKSON E PARKER, ET AL, EXEC & TRUSTEES	G. G. JONES AND G. R. FOLGER	4/17/1957	118	143	NA	CRANE	TEXAS	NE4 Sec 16; BLK 42; T4S, T&P RR CO	
00263128	ERNEST S ADAMS ESTATE	G. G. JONES AND G. R. FOLGER	5/9/1957	288	40	NA	ECTOR	TEXAS	NE4 Sec 16; BLK 42; T4S, T&P RR CO	

Oxy Agreement Number	Lessor	Lessee	Agreement Effective Date	Volume	Page	Entry/ Instrument No	County	State	Legal Description	Excluded Assets
00263201	JOSIE FAY PECK, ET VIR	THE TEXAS COMPANY, A DELAWARE CORPORATIO	3/9/1956	256	387	NA	ECTOR	TEXAS	W/2 SEC 14, BLK 42, T4S, T&P RR CO SVY	
00263202	THE HOMER TRUST & SAVINGS BANK, ET AL	THE TEXAS COMPANY, A DELAWARE CORPORATIO	4/9/1956	239	429	NA	UPTON	TEXAS	W2 SEC 14; BLK 42; T4S; T&P RR CO	
00263301	JOSIE FAY PECK, ET VIR	UNITED STATES SMELTING REFINING AND MINI	11/11/1954	219	119	NA	UPTON	TEXAS	S/2NW/4 & NE/4 SEC 22, BLK 42, T4S, T&P RR CO SVY	
00263302	THE HOMER TRUST & SAVINGS BANK, ET AL	UNITED STATES SMELTING REFINING AND MINI	11/11/1954	219	121	NA	UPTON	TEXAS	S/2NW/4 & NE/4 SEC 22, BLK 42, T4S, T&P RR CO SVY	
00263401	JOSIE FAY PECK, ET VIR	THE TEXAS COMPANY, A DELAWARE CORPORATIO	8/5/1955	231	16	NA	UPTON	TEXAS	S/2NW/4 & NE/4 SEC 22, BLK 42, T4S, T&P RR CO SVY	
00263402	THE HOMER TRUST & SAVINGS BANK, ET AL	THE TEXAS COMPANY, A DELAWARE CORPORATIO	8/11/1955	231	13	NA	UPTON	TEXAS	S/2NW/4 & NE/4 SEC 22, BLK 42, T4S, T&P RR CO SVY	
00263501	A FASKEN ET AL	UNITED STATES SMELTING REFINING AND MINI	2/27/1956	235	244	NA	UPTON	TEXAS	SE4 SW4 & NE4 SW4 Sec 016 ; BLK 42 ; T4S ; T&P RR CO	
00263502	WALTER E. BOYD, ET AL	UNITED STATES SMELTING REFINING AND MINI	2/27/1956	239	67	NA	UPTON	TEXAS	SE4 SW4 & NE4 SW4 Sec 016 ; BLK 42 ; T4S ; T&P RR CO	
00263504	QUINTIN LITTLE	UNITED STATES SMELTING REFINING AND MINI	2/27/1956	235	234	NA	UPTON	TEXAS	SE4 SW4 & NE4 SW4 Sec 016 ; BLK 42 ; T4S ; T&P RR CO	
00263505	FIRST CITY NATIONAL BANK OF HOUSTON	UNITED STATES SMELTING REFINING AND MINI	4/19/1956	246	273	NA	UPTON	TEXAS	SE4 SW4 & NE4 SW4 Sec 016 ; BLK 42 ; T4S ; T&P RR CO	
00263506	H. MERLYN CHRISTIE	UNITED STATES SMELTING REFINING AND MINI	2/27/1956	105	206	NA	CRANE	TEXAS	SE4 SW4 & NE4 SW4 Sec 016 ; BLK 42 ; T4S ; T&P RR CO	
00263507	ROY K. STOVALL	UNITED STATES SMELTING REFINING AND MINI	2/27/1956	104	235	NA	CRANE	TEXAS	SE4 SW4 & NE4 SW4 Sec 016 ; BLK 42 ; T4S ; T&P RR CO	
00263508	M. E. TATE, ET AL	UNITED STATES SMELTING REFINING AND MINI	2/27/1956	106	121	NA	CRANE	TEXAS	SE4 SW4 & NE4 SW4 Sec 016 ; BLK 42 ; T4S ; T&P RR CO	
00263509	SMITH SPRADLING	UNITED STATES SMELTING REFINING AND MINI	2/27/1956	106	106	NA	CRANE	TEXAS	SE4 SW4 & NE4 SW4 Sec 016 ; BLK 42 ; T4S ; T&P RR CO	
00263510	L. W. BIDDICK	UNITED STATES SMELTING REFINING AND MINI	2/27/1956	239	408	NA	UPTON	TEXAS	SE4 SW4 & NE4 SW4 Sec 016 ; BLK 42 ; T4S ; T&P RR CO	
00263511	R AND J ROYALTY CORPORATION	UNITED STATES SMELTING REFINING AND MINI	2/27/1956	106	87	NA	CRANE	TEXAS	SE4 SW4 & NE4 SW4 Sec 016 ; BLK 42 ; T4S ; T&P RR CO	
00263512	JOHN RORING, ET AL	UNITED STATES SMELTING REFINING AND MINI	2/27/1956	106	111	NA	CRANE	TEXAS	SE4 SW4 & NE4 SW4 Sec 016 ; BLK 42 ; T4S ; T&P RR CO	
00263513	C. C. FORBES, ET AL	UNITED STATES SMELTING REFINING AND MINI	2/27/1956	106	116	NA	CRANE	TEXAS	SE4 SW4 & NE4 SW4 Sec 016 ; BLK 42 ; T4S ; T&P RR CO	
00263514	THE SAMUEL ROBERTS NOBLE FOUNDATION, INC	UNITED STATES SMELTING REFINING AND MINI	2/27/1956	106	82	NA	CRANE	TEXAS	SE4 SW4 & NE4 SW4 Sec 016 ; BLK 42 ; T4S ; T&P RR CO	
00263515	FRANCES TRUMMER, ET AL	UNITED STATES SMELTING REFINING AND MINI	2/27/1956	106	136	NA	CRANE	TEXAS	SE4 SW4 & NE4 SW4 Sec 016 ; BLK 42 ; T4S ; T&P RR CO	
00263516	THE LLOYD NOBLE TRUST NO 2	UNITED STATES SMELTING REFINING AND MINI	2/27/1956	239	373	NA	UPTON	TEXAS	SE4 SW4 & NE4 SW4 Sec 016 ; BLK 42 ; T4S ; T&P RR CO	
00263517	THE LLOYD NOBLE TRUST NO 1	UNITED STATES SMELTING REFINING AND MINI	2/27/1956	106	92	NA	CRANE	TEXAS	SE4 SW4 & NE4 SW4 Sec 016 ; BLK 42 ; T4S ; T&P RR CO	
00263518	THE LLOYD NOBLE TRUST NO 3	UNITED STATES SMELTING REFINING AND MINI	2/27/1956	239	383	NA	UPTON	TEXAS	SE4 SW4 & NE4 SW4 Sec 016 ; BLK 42 ; T4S ; T&P RR CO	
00263519	WARREN D ANDERSON, BY AND THROUGH AGENTS	UNITED STATES SMELTING REFINING AND MINI	2/27/1956	104	240	NA	CRANE	TEXAS	SE4 SW4 & NE4 SW4 Sec 016 ; BLK 42 ; T4S ; T&P RR CO	
00263520	J G BENNETT	UNITED STATES SMELTING REFINING AND MINI	2/27/1956	235	229	NA	UPTON	TEXAS	SE4 SW4 & NE4 SW4 Sec 016 ; BLK 42 ; T4S ; T&P RR CO	
00263521	DONALD WINSTON, TRUSTEE	UNITED STATES SMELTING REFINING AND MINI	2/27/1956	105	201	NA	CRANE	TEXAS	SE4 SW4 & NE4 SW4 Sec 016 ; BLK 42 ; T4S ; T&P RR CO	
00263522	DONALD WINSON, TRUSTEE	UNITED STATES SMELTING REFINING AND MINING COMPANY	2/27/1956	105 239	196 78	NA	CRANE & UPTON	TEXAS	Northeast Southwest Quarter (NESW), Southeast Southwest Quarter (SESW), Section 16, Block 42, T&P RR CO Survey	

Oxy Agreement Number	Lessor	Lessee	Agreement Effective Date	Volume	Page	Entry/ Instrument No	County	State	Legal Description	Excluded Assets
00263523	MARY MARKEY	UNITED STATES SMELTING REFINING AND MINI	2/27/1956	106	131	NA	CRANE	TEXAS	SE4 SW4 & NE4 SW4 Sec 016 ; BLK 42 ; T4S ; T&P RR CO	
00263524	E. H. SLATOR, ET AL, THROUGH AGENT & AIF	UNITED STATES SMELTING REFINING AND MINI	2/27/1956	104	7	NA	CRANE	TEXAS	SE4 SW4 & NE4 SW4 Sec 016 ; BLK 42 ; T4S ; T&P RR CO	
00263525	MARSHALL & WINSTON, INC	J. C. WILLIAMSON	2/9/1960	142	488	NA	UPTON	TEXAS	SE4 SW4 & NE4 SW4 Sec 016 ; BLK 42 ; T4S ; T&P RR CO	
00263526	J O HART	UNITED STATES SMELTING REFINING AND MINI	2/27/1956	104	265	NA	CRANE	TEXAS	SE4 SW4 & NE4 SW4 Sec 016 ; BLK 42 ; T4S ; T&P RR CO	
00264801	J W NELSON, ET UX, ET AL	HUGH CORRIGAN	10/19/1940	10	141	NA	DAWSON	TEXAS	NE/4 SEC 34, BLK M, EL&RR RY CO SVY	
00264802	M C LINDSEY	HUGH CORRIGAN	2/7/1944	15	612	NA	DAWSON	TEXAS	NE/4 SEC 34, BLK M, EL&RR RY CO SVY	
00264803	RAY A ALBAUGH	HUGH CORRIGAN	7/18/1944	14	199	NA	DAWSON	TEXAS	NE/4 SEC 34, BLK M, EL&RR RY CO SVY	
00264804	J. W. NELSON, ET AL	HUGH CORRIGAN	10/19/1940	10	141	NA	DAWSON	TEXAS	Survey: EL&RR RR CO, Block: M, Section: 034, NW4	
00264805	M. C. LINDSEY	HUGH CORRIGAN	2/7/1944	15	612	NA	DAWSON	TEXAS	Survey: EL&RR RR CO, Block: M, Section: 034, NW4	
00264806	RAY A. ALBAUGH	HUGH CORRIGAN	7/18/1944	14	199	NA	DAWSON	TEXAS	Survey: EL&RR RR CO, Block: M, Section: 034, NW4	
00264901	W T WEBB, ET UX, ET AL	RAY A. ALBAUGH	1/27/1945	14	277	NA	DAWSON	TEXAS	W/2NE/4 SEC 48, BLK M, EL&RR RY CO SVY	
00264902	CARL ROUNTREE, ET AL	RAY A. ALBAUGH	1/27/1945	14	327	NA	DAWSON	TEXAS	W/2NE/4 SEC 48, BLK M, EL&RR RY CO SVY	
00274201	GEORGE D NORMAN, ET AL	CHARLES J. CERF	12/18/1975	221	191	NA	GAINES	TEXAS	Survey: PSL, Block: C-45 Section: 009, SE4 NW4, E2W2 SW4, NE4 NW4, E2SW4, E2 W2 NW4	
00274202	I C A ENERGY, INC	OXY USA INC.	1/23/1997	405	458	NA	GAINES	TEXAS	EAST 7/8THS OF SEC 9, SAVE & EXC THE E/2W/2NW/4 THEREOF, ALL IN BLK C-45, PSL SVY	
00274203	GEORGE D NORMAN JR, ET UX, ET AL	CHARLES J. CERF	12/18/1975	221	196	NA	GAINES	TEXAS	East Half (E/2) of Section 9, Blk C45, Public School Land Survey	
00274204	MAGDALENE MARKHAM, ET VIR	CHARLES J. CERF	1/5/1976	221	76	NA	GAINES	TEXAS	East Half (E/2) of Section 9, Blk C45, Public School Land Survey	
00275001	THE TEXAS CENTRAL OIL COMPANY	UNION OIL COMPANY OF CALIFORNIA	10/19/1962	421	149	16350	ECTOR	TEXAS	S/2 SEC 34, BLK 44, T2S, T&P RY CO SVY	
00275002	B J ESSEX, ET VIR	ROGER D. ALLEN	10/18/1962	418	533	14634	ECTOR	TEXAS	W/2SW/4 SEC 34, BLK 44, T2S, T&P RY CO SVY	
00275003	THE ATLANTIC REFINING COMPANY	BLAIR AND PRICE	10/27/1962	420	592	NA	ECTOR	TEXAS	W/2SW/4 SEC 34, BLK 44, T2S, T&P RY CO SVY	
00275101	HELEN ULMER	UNION OIL COMPANY OF CALIFORNIA	7/14/1967	532	108	NA	ECTOR	TEXAS	NE/4 SEC 40, BLK 44, T2S, T&P RY CO SVY	
00275102	HELEN ULMER VANATTA	UNION OIL COMPANY OF CALIFORNIA	1/15/1985	923	138	NA	ECTOR	TEXAS	NE/4 SEC 40, BLK 44, T2S, T&P RR CO SVY	
00275103	BARRON ULMER KIDD, IND EXEC & TRUSTEE	UNION OIL COMPANY OF CALIFORNIA	1/15/1985	922	71	NA	ECTOR	TEXAS	NE/4 SEC 40, BLK 44, T2S, T&P RY CO SVY	
00275104	PETCO LIMITED	UNION OIL COMPANY OF CALIFORNIA	2/26/1985	929	63	9175	ECTOR	TEXAS	NE/4 SEC 40, BLK 44, T2S, T&P RY CO SVY	
00275105	HUGH CORRIGAN, III, TRUSTEE	UNION OIL CO. OF CALIFORNIA	2/1/1985	923	138	3842	ECTOR	TEXAS	NE/4 SEC 40, BLK 44, T2S, T&P RY CO SVY	
00275106	P EDWARD CORRIGAN	UNION OIL COMPANY OF CALIFORNIA	5/8/1985	673	9789	NA	ECTOR	TEXAS	NE/4 SEC 40, BLK 44, T2S, T&P RY CO SVY	
00275107	HUGH CORRIGAN IV	UNION OIL COMPANY OF CALIFORNIA	5/8/1985	929	670	9788	ECTOR	TEXAS	NE/4 SEC 40, BLK 44, T2S, T&P RY CO SVY	
00275501	CORNELIUS SCHNURR	CITIES SERVICE OIL COMPANY	1/28/1954	204	427	NA	ECTOR	TEXAS	N/2 OF SEC 8, BLK 45, T1N, T&P RR CO SVY	
00275502	JESSIE MAY WILLIAMSON ET VIR	SUN OIL COMPANY	2/20/1945	86	347	NA	ECTOR	TEXAS	N/2 OF SEC 8, BLK 45, T1N, T&P RR CO SVY	

Oxy Agreement Number	Lessor	Lessee	Agreement Effective Date	Volume	Page	Entry/ Instrument No	County	State	Legal Description	Excluded Assets
00275503	W H GILMORE	SUN OIL COMPANY	2/20/1945	86	327	NA	ECTOR	TEXAS	N/2 OF SEC 8, BLK 45, T1N, T&P RR CO SVY	
00275504	W C KINKEL	SUN OIL COMPANY	2/20/1945	86	329	NA	ECTOR	TEXAS	N/2 OF SEC 8, BLK 45, T1N, T&P RR CO SVY	
00275505	PAULINE BAILEY ET VIR	R C KEITH	1/24/1945	86	131	NA	ECTOR	TEXAS	N/2 OF SEC 8, BLK 45, T1N, T&P RR CO SVY	
00275506	ALLIE TURBEVILLE	SUN OIL COMPANY	2/20/1945	86	324	NA	ECTOR	TEXAS	N/2 OF SEC 8, BLK 45, T1N, T&P RR CO SVY	
00275507	R E LEA	SUN OIL COMPANY	2/20/1945	86	321	NA	ECTOR	TEXAS	N/2 OF SEC 8, BLK 45, T1N, T&P RR CO SVY	
00275508	W G SUPPES	SUN OIL COMPANY	2/20/1945	87	5	NA	ECTOR	TEXAS	N/2 OF SEC 8, BLK 45, T1N, T&P RR CO SVY	
00275509	H J ZINN	SUN OIL COMPANY	2/20/1945	87	247	NA	ECTOR	TEXAS	N/2 OF SEC 8, BLK 45, T1N, T&P RR CO SVY	
00275510	HUGH CORRIGAN	SUN OIL COMPANY	2/20/1945	89	45	NA	ECTOR	TEXAS	N/2 OF SEC 8, BLK 45, T1N, T&P RR CO SVY	
00275511	TEXSYLVANIA MINERAL CORPORATION	SUN OIL COMPANY	3/7/1955	227	326	3005	ECTOR	TEXAS	N/2 OF SEC 8, BLK 45, T1N, T&P RR CO SVY	
00275512	JANE JOHNSON WILSON ET VIR	SUN OIL COMPANY	3/29/1955	229	62	NA	ECTOR	TEXAS	N/2 OF SEC 8, BLK 45, T1N, T&P RR CO SVY	
00275513	R S ANDERSON	SUN OIL COMPANY	3/29/1955	229	64	NA	ECTOR	TEXAS	N/2 OF SEC 8, BLK 45, T1N, T&P RR CO SVY	
00275514	H L HUFFMAN	SUN OIL COMPANY	3/29/1955	229	66	NA	ECTOR	TEXAS	N/2 OF SEC 8, BLK 45, T1N, T&P RR CO SVY	
00275515	L W BIDDICK	SUN OIL COMPANY	3/29/1955	229	61	NA	ECTOR	TEXAS	N/2 OF SEC 8, BLK 45, T1N, T&P RR CO SVY	
00275516	WARREN D ANDERSON	SUN OIL COMPANY	3/29/1955	229	59	NA	ECTOR	TEXAS	N/2 OF SEC 8, BLK 45, T1N, T&P RR CO SVY	
00275517	R & J ROYALTY CORPORATION	SUN OIL COMPANY	3/29/1955	229	221	NA	ECTOR	TEXAS	N/2 OF SEC 8, BLK 45, T1N, T&P RR CO SVY	
00275518	THE SAMUEL ROBERTS NOBLE FOUNDATION INC	SUN OIL COMPANY	3/29/1955	230	87	NA	ECTOR	TEXAS	N/2 OF SEC 8, BLK 45, T1N, T&P RR CO SVY	
00275519	SMITH SPRADLING	SUN OIL COMPANY	3/29/1955	230	107	NA	ECTOR	TEXAS	N/2 OF SEC 8, BLK 45, T1N, T&P RR CO SVY	
00275520	THE LLOYD NOBLE TRUST NO 1 NO 2 & NO 3	SUN OIL COMPANY	3/29/1955	230	103	NA	ECTOR	TEXAS	N/2 OF SEC 8, BLK 45, T1N, T&P RR CO SVY	
00275521	M E TATE ET UX	SUN OIL COMPANY	3/29/1955	230	96	NA	ECTOR	TEXAS	N/2 OF SEC 8, BLK 45, T1N, T&P RR CO SVY	
00275522	MARY MARKEY	SUN OIL COMPANY	3/29/1955	230	99	NA	ECTOR	TEXAS	N/2 OF SEC 8, BLK 45, T1N, T&P RR CO SVY	
00275523	RENA SIMS	SUN OIL COMPANY	3/29/1955	230	22	4636	ECTOR	TEXAS	N/2 OF SEC 8, BLK 45, T1N, T&P RR CO SVY	
00275524	ILAMAE FORBES ET VIR	SUN OIL COMPANY	3/29/1955	230	206	NA	ECTOR	TEXAS	N/2 OF SEC 8, BLK 45, T1N, T&P RR CO SVY	
00275525	VELMA RORING ET VIR	SUN OIL COMPANY	3/29/1955	230	219	NA	ECTOR	TEXAS	N/2 OF SEC 8, BLK 45, T1N, T&P RR CO SVY	
00275526	FRANCES TRUMMER	SUN OIL COMPANY	3/29/1955	230	218	NA	ECTOR	TEXAS	N/2 OF SEC 8, BLK 45, T1N, T&P RR CO SVY	
00275527	PAULINE LEMON BUCHANAN ET VIR	SUN OIL COMPANY	3/29/1955	230	473	NA	ECTOR	TEXAS	N/2 OF SEC 8, BLK 45, T1N, T&P RR CO SVY	
00275528	VIRGINIA SMITH IND EXEC & TTEE OF EST T J HINERMAN	PHILLIPS PETROLEUM COMPANY	5/5/1954	211	338	NA	ECTOR	TEXAS	Survey: T&P RR CO Block: 045 Township: : 001N Section: 008, N2 and S2	

Oxy Agreement Number	Lessor	Lessee	Agreement Effective Date	Volume	Page	Entry/ Instrument No	County	State	Legal Description	Excluded Assets
00275927	FRED H. & MARGUERITE F. CAMPBELL, TRUST	OXY USA INC.	1/4/1999	1449	44	NA	ECTOR	TEXAS	Survey: T&P RR CO Abstract: 349 Block: 45 T1N NJ Section: 31	
00888500	USA NMLC 29410 A	CARPER DRILLING COMPANY	7/1/1939	NA	NA	NA	LEA	NEW MEXICO	T017S - R032E: SE4, E2 NE4, W2 SEC 029	
00888600	USA NMLC 29410 B	CARPER DRILLING COMPANY, INC	5/1/1960	182	17	NA	LEA	NEW MEXICO	T017S - R032E: S2, NW4, W2 NE4 SEC 030 & N2, W2 SE4 SEC 031	
00889300	USA NMLC 062004	CYRUS H JONES	6/16/1939	41	6	NA	LEA	NEW MEXICO	NE/4 SEC 30, T17S, R33E, NEW MEXICO PRINCIPAL MERIDIAN	
00890700	STATE OF NEW MEXICO B0 1483 0026	EMPIRE GAS AND FUEL COMPANY	11/26/1932	NA	NA	NA	EDDY	NEW MEXICO	NW/4 NE/4 SEC 2, T18S, R27E, NEW MEXICO PRINCIPAL MERIDIAN	
00892100	STATE OF NEW MEXICO X0 0703 0027	FOREST LEVERS, TRUSTEE	12/20/1922	NA	NA	NA	EDDY	NEW MEXICO	S/2SW/4, SW/4 SE/4 Sec 4, S/2SW/4, NE/4SW/4, N/2SE/4 Sec 5, T18S, R28E	W/2 NE/4 SEC 8, T18S, R28E, NMPM
00892200	STATE OF NEW MEXICO X0 2029 0002	W F DAUGHERITY	12/17/1924	227	904	MISCELLANEOUS-0227-0904	EDDY	NEW MEXICO	T018S - R028E: SW4 NW4, SEC 004	
00893700	USA NMLC 066037	SUE M. WINSTON	11/1/1951	NA	NA	NA	EDDY	NEW MEXICO	East Half Southwest Quarter (E2SW4) T21S-R23E	
00893800	STATE OF NEW MEXICO E1 0170 0012	LC HARRIS	6/19/1956	NA	NA	NA	EDDY	NEW MEXICO	Southwest Quarter Northwest Quarter (SW4NW4) T21S-R23E	
00893900	USA NMNM 8386	JO ANNA WILLIS	7/1/1952	NA	NA	NA	EDDY	NEW MEXICO	Southwest Quarter of Southwest Quarter (SW/4 SW/4) of Section 7, T-20S, R-25E	
00894100	USA NMLC 065300	ROBERT N. ENFIELD	3/1/1951	NA	NA	NA	EDDY	NEW MEXICO	Lots 3, 4,5,6,7, Southeast Quarter Northwest Quarter (SE/4 NW/4) of Section 6, Lots 1,2,3,4, East Half of West Half (E/2 W/2), West Half of Northeast Quarter (W/2 NE/4) of Section 7, Lots 3,4, East Half of Southwest Quarter (E/2 SW/4), Northeast Quarter (NE/4), West Half of Southeast Quarter (W/2 SE/4), Northeast Quarter of Southeast Quarter (NE/4 SE/4) of Section 18, T-21S, R-23E	
00894800	STATE OF NEW MEXICO K0 6261 0003	CITIES SERVICE OIL COMPANY	8/16/1966	134	365	NA	EDDY	NEW MEXICO	N/2 SEC 36-20S-27E	
00895800	STATE OF NEW MEXICO B0 0752 0005	M J MCDONALD	3/24/1932	NA	NA	NA	EDDY	NEW MEXICO	T017S - R027E: NW4 SE4 & E2 SW4 SEC 036	
00913100	USA NMLC 028805 B	ATLANTIC RICHFIELD CO	11/1/1971	NA	NA	NA	EDDY	NEW MEXICO	T018S - R027E: SW4 NW4 SEC 003	
00952600	ELLIOTT DAVIS, TRUSTEE	COQUINA OIL CO	8/3/1973	107	40	3085	EDDY	NEW MEXICO	T020S - R028E:SEC 032, SE4NE4, SW4NE4 , W2SE4, N2NE4, E2 SE4	
01367500	J M SHANNON	F E MILLER	6/10/1922	25	451	NA	CROCKETT	TEXAS	South Half of Southwest Quarter (S/2 SW/4) of Section 36, Blk BB, TC RR Co Survey	
01371700	A C HOOVER	EMPIRE GAS AND FUEL COMPANY	1/12/1933	59	345	NA	CROCKETT	TEXAS	South Half (S/2) of Section 13, Blk GG, GC&SF RR Co Survey	
01373000	A E THOMAS	CITIES SERVICE OIL COMPANY	12/8/1937	52	285	NA	ECTOR	TEXAS	Survey: T&P RR CO, Block: 045, Township: : 001S, Section: 008, SW4	
01373100	A E THOMAS	CITIES SERVICE OIL COMPANY	1/12/1938	52	287	NA	ECTOR	TEXAS	Survey: T&P RR CO, Block: 045, Township: : 001S, Section: 006, W2 NE4, SE4	
01374600	GEORGE C FRASER JR, ET AL	CITIES SERVICE OIL COMPANY	3/3/1940	61	164	NA	ECTOR	TEXAS	Survey: T&P RR CO, Block: 045, Township: : 001S, Section: 007, S2 SE4	
01374900	NANNIE N CORNETT	P W DUBOSE	4/16/1940	9	336	NA	DAWSON	TEXAS	ALL NW/4 SEC 52, BLK M, E L & R R RR CO SURVEY	

Oxy Agreement Number	Lessor	Lessee	Agreement Effective Date	Volume	Page	Entry/ Instrument No	County	State	Legal Description	Excluded Assets
01375200	O H SIRES	P W DUBOSE	10/2/1940	10	117	NA	DAWSON	TEXAS	SW/4 SEC 34, BLOCK M, EL&RR RY COMPANY SURVEY	
01375700	GEORGE J WEDDELL	CITIES SERVICE OIL COMPANY	5/19/1941	211	267	NA	TOM GREEN	TEXAS	West Half (W/2) of Section 78, Blk 5, H&TC RR Co Survey	
01376300	J F OBRIEN	RAY A ALBAUGH	4/1/1941	10	426	NA	DAWSON	TEXAS	NE/4 SEC 53, BLK M E L & R R RR CO SURVEYS	
01376400	J M BARRETT	RAY A ALBAUGH	4/1/1941	10	375	NA	DAWSON	TEXAS	E 71 ACS OF W 194 ACS OF N/2 SEC 47, BLK M, EL&RR RY CO SUR	
01376500	MRS M E STOVALL	RAY A ALBAUGH	4/1/1941	10	378	NA	DAWSON	TEXAS	ALL OF S 121 ACR OF E 242 ACR SEC 47, IN BLK M, E L & R R RR CO SURVEYS	
01376600	J C OBRIEN	RAY A ALBAUGH	4/1/1941	11	451	NA	DAWSON	TEXAS	Survey: EL&RR RR CO, Block: M, Section: 052, E2E2SW4, W2SW4SE4, W2W2W2SW4, W2NW4SE4	
01376800	MRS ANNIE E KIRBY	RAY A ALBAUGH	4/8/1942	11	287	NA	DAWSON	TEXAS	Survey: EL&RR RR CO, Block: M, Section: 069, SW4 NW4, W2 SE4, NW4 NW4, E2 NW4, NE4, E2 SE4	
01377500	STATE OF TEXAS 27261	CITIES SERVICE OIL COMPANY	12/9/1942	94	5	NA	CROCKETT	TEXAS	Northwest Quarter (NW/4) of Section 12, Blk 14, University Land Survey	
01377600	STATE OF TEXAS 040991 & 027256	CITIES SERVICE OIL COMPANY	12/9/1942	90 75	370 109	NA	CROCKETT	TEXAS	South Half of Northeast Quarter (S/2 NE/4), Northwest Quarter of Southeast Quarter (NW/4 SE/4), South Half of Northeast Quarter Northeast Quarter (S/2 NE/4 NE/4), Northeast Quarter of Northeast Quarter Northeast Quarter (NE/4 NE/4 NE/4) of Section 18, Blk 14, University Land Survey	
01377700	J C OBRIEN	P W DU BOSE	12/16/1942	11	535	NA	DAWSON	TEXAS	ALL S/2 SEC 52, BLK M, ABST 1371, CERT NO 1367, LE&RR RY CO SURVEYS, EXCEPT THE W 20 ACRES & E 200 ACRES OF SAID S/2 SEC 52, BLK M	
01377900	LIZZIE B COLE	P W DUBOSE	3/15/1943	11	547	NA	DAWSON	TEXAS	ALL SW/4 SEC 48, BLK M, CERT 1365, EL&RR RY CO SURS	
01378200	STATE OF TEXAS UNIVERSITY LANDS M-27754	CITIES SERVICE OIL COMPANY	6/30/1943	44	290	NA	ANDREWS	TEXAS	South Half of Southeast Quarter (S/2 SE/4) of Section 16, Blk 13, University Land Survey	
01378300	STATE OF TEXAS UNIVERSITY LANDS M-27756	CITIES SERVICE OIL COMPANY	6/30/1943	44	575	NA	ANDREWS	TEXAS	Survey: UNIVERSITY LANDS Block: 014 Section: 003 Calls: NE4 SW4, S2 SW4, SE4, NW4 SW4	
01378900	STATE OF TEXAS UNIVERSITY LANDS M-25844	EMPIRE SOUTHERN GAS COMPANY	11/8/1940	44	138	NA	ANDREWS	TEXAS	Northeast Quarter (NE/4) of Section 11, University Land, Blk 14	
01379000	STATE OF TEXAS UNIVERSITY LANDS 25845	EMPIRE SOUTHERN GAS COMPANY	11/8/1940	44	139	NA	ANDREWS	TEXAS	Survey: UNIVERSITY LAND Block: 014 Section: 011, E2 SE4, SW4 SE4, NW4 SE4	
01379200	STATE OF TEXAS UNIVERSITY LANDS M-28618	CITIES SERVICE OIL COMPANY	3/31/1944	44	40	NA	ANDREWS	TEXAS	Survey: UNIVERSITY LAND Block: 013, Section: 013, NW4, NE4	
01379300	STATE OF TEXAS UNIVERSITY LANDS M-28637	CITIES SERVICE OIL COMPANY	3/31/1944	44	406	NA	ANDREWS	TEXAS	Survey: UNIVERSITY LAND, Block: 014, Section: 026, Calls: SW4	
01379500	MRS M E STOVALL	P W DUBOSE	3/21/1944	14	173	NA	DAWSON	TEXAS	N/2 E 242 ACS SEC 47, BLK M, EL&RR RY CO SUR	
01380300	L L BUTLER ET UX	JOHN M SHIPLEY	10/2/1943	62	110	NA	ANDREWS	TEXAS	W/2 SEC 29, BLK A-19, PUBLIC SCHOOL LANDS	

Oxy Agreement Number	Lessor	Lessee	Agreement Effective Date	Volume	Page	Entry/ Instrument No	County	State	Legal Description	Excluded Assets
01380600	MRS ANNIE E KIRBY	CITIES SERVICE OIL COMPANY	8/10/1944	14	193	NA	DAWSON	TEXAS	Survey: EL&RR RR CO Block: M, Section: 069, S2 SW4, NE4 SW4, NW4 SW4	
01381000	GEORGE C FRASER	CITIES SERVICE OIL COMPANY AND SHELL OIL	9/7/1944	83	351	NA	ECTOR	TEXAS	Survey: T&P RR CO, Block: 045, Township: 001S, Section: 019, N2 SE4, E2 NE4	
01382500	W C J WEDDELL	CITIES SERVICE OIL COMPANY	1/2/1946	242	119	NA	TOM GREEN	TEXAS	North Half of Section 73, Blk 5, H&TC RR Co Survey	
01384300	E R THOMAS	INDIAN TERRITORY ILLUMINATING OIL COMPAN	6/29/1937	50	329	NA	ECTOR	TEXAS	Survey: T&P RR CO, Block: 046, Township: 001S, Section: 006, NW4, E2, Abstract: 1276, Block: 45 T1S, Section: 18 All, Section: 020, NW4	SW/4, S/2 NW/4, AND W/2 SE/4 SEC 12, BLK 46, T1S, T&P RR CO. SURVEY
01385800	GEORGE T KIRKPATRICK	CITIES SERVICE OIL COMPANY	5/10/1946	14	595	NA	DAWSON	TEXAS	SEC 70, BLK M, EL&RR RY CO SUR, CERT 1376	
01386400	GEORGE R BEAN, ET UX	R R HERRELL	10/15/1946	46	121	NA	GAINES	TEXAS	An undivided One Fourth (1) interest in the North 400 acres, in Section 18, BlockC-31, public School Land.	
01386500	J C OBRIEN	P W DUBOSE	2/2/1945	14	319	NA	DAWSON	TEXAS	Survey: EL&RR RR CO, Block: M, Section: 052, E2 SW4 SE4, E2 SE4, E2 NW4 SE4	
01387200	J W OWENS	HUMBLE OIL & REFINING COMPANY	10/2/1941	72	200	78621	CROCKETT	TEXAS	Northeast Quarter of Southeast Quarter (NE/4 SE/4) of Section 6, Blk GG, H&OB RR Co Survey	
01389000	THE RESERVE PETROLEUM CO	J E DUBOSE	12/9/1947	19	120	NA	DAWSON	TEXAS	N 60 ACRES OF E/2 SEC 86, BLK M, EL & RR RY CO SURVEY, CERT 1384, ABST 636	
01389200	STATE OF TEXAS UNIVERSITY LANDS 25850	EMPIRE SOUTHERN GAS COMPANY	11/8/1940	44	144	25850	ANDREWS	TEXAS	North Half of Southwest Quarter (N/2 SW/4) of Section 8, Univ Misc	
01389800	RAY A ALBAUGH	CITIES SERVICE OIL COMPANY	4/9/1948	51	370	NA	DAWSON & GAINES	TEXAS	ALL S/2 SEC 116, BLK M, E L & R R RY CO SURVEY, CERT NO 1399	
01389900	RAY A ALBAUGH	CITIES SERVICE OIL COMPANY	1/15/1948	51	373	NA	DAWSON & GAINES	TEXAS	80 acres of the far West end of Section 15, Block C-38, PSL Survey 390 acres more or less, containing all of Section 22, Block C-31, PSL Survey	
01390600	STATE OF TEXAS 032865	SKELLY OIL COMPANY	6/18/1948	NA	NA	60350	CROCKETT	TEXAS	NW/4 SEC 9, BLK 50, UNIVERSITY LAND SURVEY	
01397100	GEORGE C FRASER	PHILLIPS PETROLEUM COMPANY	4/13/1950	144	591	NA	ECTOR	TEXAS	West Half Southeast Quarter (W/2 SE/4), Southeast Quarter Southeast Quarter (SE/4 SE/4) of Section 31, Blk 45, T1N, T&P RR Co Survey	
01397300	STELLA SCANLAN	CITIES SERVICE OIL COMPANY	10/20/1948	20	635	NA	DAWSON	TEXAS	SEC 87, BLK M, EL&RR RY CO SURVEY, EXCEPT SW/4NW/4	
01399400	CITIES SERVICE OIL COMPANY	CITIES SERVICE OIL COMPANY'S UNLEASED MI	7/7/1959	NA	NA	NA	DAWSON	TEXAS	NE4 NE4 SEC 17; BLK C38; PSL	
01401600	J C TYNER ET UX	L D LADD	9/30/1936	21	539	NA	HOCKLEY	TEXAS	LABOR 5, LEAGUE 48, EDWARDS COUNTY SCHOOL LAND	
01421600	SAM C ARNETT	T F MORROW	9/8/1941	10	426	NA	HOCKLEY	TEXAS	LABORS NO 1, 2, 3, 8, 9, 10, 11, 12, 13, 18, 19, 20, 21, 22 & 23 IN LEAGUE NO 48 OF THE EDWARDS COUNTY SCHOOL LANDS	
01421900	HELEN ROBERTS	P W DUBOSE	11/20/1947	21	417	NA	DAWSON	TEXAS	Survey: EL&RR RR CO, Block: M, Section: 052, E2 SW4 SE4, E2 SE4, E2 NW4 SE4	
01423000	C R STARNES	CITIES SERVICE OIL COMPANY	6/5/1947	88	328	NA	TERRY	TEXAS	SE/4 & S/2SW/4 SEC 2, BLK M, TT RY CO SUR	
01423700	CR STARNES	RE WILLIAMS	10/11/1943	75	94	NA	TERRY	TEXAS	N/2 SEC 2, BLK M, T T CO SVY	

20220401 0406 294 PG

Oxy Agreement Number	Lessor	Lessee	Agreement Effective Date	Volume	Page	Entry/ Instrument No	County	State	Legal Description	Excluded Assets
01424000	H E JACKSON	CITIES PRODUCTION CORPORATION	3/10/1953	128	209	510721	CROCKETT	TEXAS	NE/4 & NE/4NW/4 OF SEC 11, BLK 10, ABST 1730, CERT 4/959, GC & SF RY CO SURVEY	
01424700	PAUL SLATOR	CITIES PRODUCTION CORPORATION	1/27/1954	204	422	NA	ECTOR	TEXAS	ALL SEC 38, BLK 45, TWP 1N, T & P RAILWAY SURVEY	
01425200	GEORGE C FRASER	CITIES PRODUCTION CORPORATION	5/6/1954	210	258	NA	ECTOR	TEXAS	Survey: T&P RR CO, Block: 045, Township: : 001N, Section: 043, N2 N2	
01425600	GEORGE BEAN	BYRON WILLIAMS	2/5/1955	143	133	41395	CROCKETT	TEXAS	E/2 SEC 22, A-4610, CERT 4/1279, BLK M, N WIGZELL GRANTEE	
01426200	J M BARRETT	RAY A ALBAUGH	7/2/1936	10	375	NA	DAWSON	TEXAS	E 60 1/2 ACS OF W 121 ACS OF W 194 ACS OF N/2 SEC 47 BLK M, EL&RR SUR	
01426300	V Z ROGERS	RAY A ALBAUGH	4/22/1941	10	364	NA	DAWSON	TEXAS	Survey: EL&RR RR CO, Block: M, Section: 047, E 114 ACS OF W 194 ACS OF S/2 SEC 47, BLK M,	
01426400	DAVID RUMSEY, HAROLD J ABRAMS, GEORGE C FRASER, JR	LEIGH TALIAFERRO	3/30/1936	43	576	NA	ECTOR	TEXAS	S/2, S/2N/2 SEC 29, TWP 2S, BLK 44, TEXAS & PACIFIC RY CO SUR	
01426500	DAVID RUMSEY, HAROLD J ABRAMS, GEORGE C FRASER, JR	LEIGH TALIAFERRO	3/30/1936	43	576	NA	ECTOR	TEXAS	NW/4, S/2SW/4 SEC 27, TWP 2S, BLK 44, T&P RY CO SURVEYS	
01427200	EVELYN HENDERSON	BYRON WILLIAMS	1/13/1958	169	254	NA	CROCKETT	TEXAS	E/2 SEC 6, BLK M, GC&SF RR CO. SURVEY (A/K/A O.L. NATIONS SURVEY) S/2 SEC 10, BLK M, TC RR CO. SURVEY (A/K/A J.H. BAKER SURVEY) N/2 SEC 10, BLK M, TX RR CO. SURVEY (A/K/A J.H. BAKER SURVEY) ALL OF SEC 9, A-3922, TC RR CO. SURVEY	
01427300	EVELYN HENDERSON	BYRON WILLIAMS	1/13/1958	169	250	41514	CROCKETT	TEXAS	ALL OF SEC 20, BLK M, GC&SR RR CO. SURVEY	
01427400	J C MONTGOMERY	CITIES SERVICE PRODUCTION COMPANY	12/18/1957	168	333	41517	CROCKETT	TEXAS	N/2 SEC 4, BLK R, A-4902, TC RR CO. SURVEY ALL OF SEC 1, A-3923, GC & SF CO. SURVEY	
01427500	J C MONTGOMERY	CITIES SERVICE PRODUCTION COMPANY	12/18/1957	168	335	NA	CROCKETT	TEXAS	N/2 SEC 2, BLK C-246, W.H. MONTGOMERY SURVEY; S/2 SEC 2, BLK C-246, W.H. MONTGOMERY SURVEY	
01427700	PAUL SLATOR	CITIES SERVICE PRODUCTION COMPANY	9/8/1958	321	96	41524	ECTOR	TEXAS	NE/4, SEC 14, BLK 45, T&P RAILWAY CO. SURVEY	
01429000	JIM OHARROW	E W ANGUISH	4/4/1947	49	448	NA	SCHLEICHER	TEXAS	NW/4 SEC 54, BLK I, GH&SA RR CO SUR	
01429400	DAVID RUMSEY	CONTINENTAL OIL COMPANY	5/15/1935	42	10	NA	ECTOR	TEXAS	NE/4 SEC 27, TWP 2S, BLK 44, T&P RR CO SUR,	
01430101	GEORGE R KRIBBS ET UX	NEVILLE G PENROSE INC	3/29/1956	212	5	NA	TERRY	TEXAS	SW/4SW/4 SEC 5, BLK C-39, PSL, TERRY CO	
01430102	ELIZABETH BOWERS ET AL	NEVILLE G PENROSE INC	5/4/1956	212	437	NA	TERRY	TEXAS	SW4SW4 Sec 005, BLK C39, PSL	
01430103	DIXIE KILGORE ET AL TRUSTEES	NEVILLE G PENROSE INC	5/4/1956	212	439	NA	TERRY	TEXAS	SW4SW4 Sec 005, BLK C39, PSL	
01430104	HOME STAKE ROYALTY CORPORATION	NEVILLE G PENROSE INC	4/27/1956	212	441	NA	TERRY	TEXAS	Survey: PSL, Block: C39, Section: 005, SW4 SW4	
01430105	HOME STAKE OIL AND GAS COMPANY	NEVILLE G PENROSE INC	4/27/1956	212	443	NA	TERRY	TEXAS	SW4SW4 Sec 005, BLK C39, PSL	
01430106	SIMPSON FALL OIL COMPANY	NEVILLE G PENROSE	4/27/1956	212	445	NA	TERRY	TEXAS	SW4SW4 Sec 005, BLK C39, PSL	
01430107	H M MCMILLAN	NEVILLE G PENROSE INC	4/27/1956	212	447	NA	TERRY	TEXAS	SW4SW4 Sec 005, BLK C39, PSL	
01430108	R R HERRELL	NEVILLE G PENROSE INC	3/30/1956	212	449	NA	TERRY	TEXAS	SW4SW4 Sec 005, BLK C39, PSL	
01430109	JOHN W GLAHN	NEVILLE G PENROSE INC	5/4/1956	212	451	NA	TERRY	TEXAS	SW4SW4 Sec 005, BLK C39, PSL	

Oxy Agreement Number	Lessor	Lessee	Agreement Effective Date	Volume	Page	Entry/ Instrument No	County	State	Legal Description	Excluded Assets
01430110	H A HEDBERG	NEVILLE G PENROSE INC	5/22/1956	212	453	NA	TERRY	TEXAS	SW4SW4 Sec 005, BLK C39, PSL	
01430111	B A MASON ET UX	NEVILLE G PENROSE INC	5/29/1956	213	431	NA	TERRY	TEXAS	SW4SW4 Sec 005, BLK C39, PSL	
01430112	A H ROBINSON	NEVILLE G PENROSE INC	7/19/1956	214	431	NA	TERRY	TEXAS	SW4SW4 Sec 005, BLK C39, PSL	
01430113	H S SWIFT	NEVILLE G PENROSE INC	3/22/1957	220	656	NA	TERRY	TEXAS	SW4SW4 Sec 005, BLK C39, PSL	
01430114	JAMES F COOPER	NEVILLE G PENROSE INC	5/10/1957	222	513	NA	TERRY	TEXAS	SW4SW4 Sec 005, BLK C39, PSL	
01430115	C L WARE TRUSTEE	NEVILLE G PENROSE INC	7/2/1957	226	19	NA	TERRY	TEXAS	SW4SW4 Sec 005, BLK C39, PSL	
01430116	BROSECO CORPORATION, ET AL	KEWANEE OIL COMPANY	4/1/1963	272	161	NA	TERRY	TEXAS	SW4SW4 Sec 005, BLK C39, PSL	
01430117	PRESTON G NORTHRUP	NEVILLE G PENROSE INC	5/11/1956	212	455	NA	TERRY	TEXAS	SW4SW4 Sec 005, BLK C39, PSL	
01430118	WELDON A LINDSEY ET AL	NEVILLE G PENROSE INC	5/14/1956	212	439	NA	TERRY	TEXAS	SW4SW4 Sec 005, BLK C39, PSL	
01430119	R G CARR	NEVILLE G PENROSE INC	5/11/1956	212	465	NA	TERRY	TEXAS	SW4SW4 Sec 005, BLK C39, PSL	
01442400	SALTMOUNT OIL CORP	STANOLIND OIL AND GAS COMPANY	1/1/1937	64	368	523476	CROCKETT	TEXAS	ALL OF SECS 28 AND 30; E/2 SEC 29; E/2 SW/4 SEC 34; AND E/2 E/2 N/2 SEC 35, BLK WX, GC &SF RY. CO. SURVEY	
01442500	GEORGE C FRASER	SHELL OIL COMPANY, INCORPORATED	3/20/1944	83	348	NA	ECTOR	TEXAS	Survey: T&P RR CO, Block: 045, Township: : 001S, Section: 007, S2 NE4	
01443300	W L PICKENS	TIDE WATER ASSOCIATED OIL COMPANY	3/15/1949	114	441	NA	TERRY	TEXAS	Dawson County Survey: PSL Block: C38 Section: 018 Calls: S2 NW4 Terry County Survey: PSL Block: C38 Section: 018 Calls: N2 NW4	
01443400	ROY HENDERSON	CITIES SERVICE OIL COMPANY	5/12/1960	186	269	526938	CROCKETT	TEXAS	ALL OF SEC 25, BLK M, GC & SF CO. SURVEY	
01443500	W B ROBERTSON	CITIES SERVICE OIL COMPANY	7/25/1960	188	45	NA	CROCKETT	TEXAS	N/2 SEC 19, BLK M, GC&SF RY. SURVEY	
01444500	A O OLSON	CITIES SERVICE PRODUCTION COMPANY	9/17/1956	5653438	554	NA	ANDREWS	TEXAS	NW/4 SW/4 SEC 10, BLK A-41, PUBLIC SCHOOL LANDS SURVEY NE/4 SW/4 SEC 10, BLK A-41, PUBLIC SCHOOL LANDS SURVEY SW/4 SW/4 SEC 10, BLK A-41, PUBLIC SCHOOL LANDS SURVEY SE/4 SW/4 SEC 10, BLK A-41, PUBLIC SCHOOL LANDS SURVEY	
01444700	KENNETH W BROWN	UNION OIL COMPANY OF CALIFORNIA	9/9/1953	69	379	NA	SCHLEICHER	TEXAS	E/2 NE/4 SEC 70, BLK H, GH&SA RR CO. SURVEY	
01444901	PAKENHAM RANCH COMPANY, LTD	CITIES SERVICE OIL COMPANY	5/4/1970	38	200	4231113	TERRELL	TEXAS	Survey: ANN MCCLUNG; Block: 219; Section: 002; Calls: All	
01444902	PAKENHAM RANCH CO. LTD.	CITIES SERVICE OIL COMPANY	5/4/1970	38	200	4231113	TERRELL	TEXAS	Survey: ANN MCCLUNG; Block: 219; Section: 002; Calls: All	
01445000	V E PROBANDT	K M JASTROW	11/20/1968	26	178	503878	IRION	TEXAS	SEC 70, BLK 7, H&TC RY. CO. SURVEY SEC 4, BLK H, TC RR CO. SURVEY SEC 56, BLK 6, H&TC RY. CO. SURVEY	
01445100	V E PROBANDT	K M JASTROW	1/10/1969	531	513	503237	IRION	TEXAS	SEC 57, BLK 7, H&TC RY. CO. SURVEY SEC 58, BLK 7, H&TC RY. CO. SURVEY	

3004300 VOL 406 PG 296

Oxy Agreement Number	Lessor	Lessee	Agreement Effective Date	Volume	Page	Entry/ Instrument No	County	State	Legal Description	Excluded Assets
01472000	STATE OF TEXAS 71079	CITIES SERVICE OIL COMPANY	9/19/1974	287	353	NA	CROCKETT	TEXAS	N/2 SEC 10, BLK 32, UNIVERSITY LANDS	
01472100	STATE OF TEXAS-71080	CITIES SERVICE OIL COMPANY	9/19/1974	287	356	NA	CROCKETT	TEXAS	S/2 SEC 10, BLK 32, UNIVERSITY LANDS	
01472200	STATE OF TEXAS 71083	CITIES SERVICE OIL COMPANY	9/19/1974	287	359	NA	CROCKETT	TEXAS	E/2 SEC 15, BLK 32, UNIVERSITY LANDS	
01472300	STATE OF TEXAS 71084	CITIES SERVICE OIL COMPANY	9/19/1974	287	362	NA	CROCKETT	TEXAS	W/2 SEC 15, BLK 32, UNIVERSITY LANDS	
01472400	STATE OF TEXAS 71137	STATE OF TEXAS	9/19/1974	287	389	NA	CROCKETT	TEXAS	N/2 SEC 18, BLK 38, UNIVERSITY LAND SURVEY	
01474100	STATE OF TEXAS - 72697	CITIES SERVICE OIL COMPANY	10/10/1975	298	294	5003708	CROCKETT	TEXAS	W/2 SEC 25, BLK 31, UNIVERSITY LANDS SURVEY	
01474200	STATE OF TEXAS - 72698	CITIES SERVICE OIL COMPANY	10/10/1975	298	306	501888	CROCKETT	TEXAS	E/2 SEC 25, BLK 31, UNIVERSITY LANDS SURVEY	
01474300	STATE OF TEXAS - 72699	CITIES SERVICE OIL COMPANY	10/10/1975	298	300	110474	CROCKETT	TEXAS	E/2 SEC 26, BLK 31, UNIVERSITY LANDS SURVEY	
01474400	STATE OF TEXAS - 72700	CITIES SERVICE OIL COMPANY	10/10/1975	298	303	502766	CROCKETT	TEXAS	W/2 SEC 26, BLK 31, UNIVERSITY LANDS SURVEY	
01474500	STATE OF TEXAS - 72701	CITIES SERVICE OIL COMPANY	10/10/1975	298	306	110476	CROCKETT	TEXAS	W/2 SEC 27, BLK 31, UNIVERSITY LANDS SURVEY	
01474600	STATE OF TEXAS - 72703	CITIES SERVICE OIL COMPANY	10/10/1975	298	309	NA	CROCKETT	TEXAS	W/2 SEC 32, BLK 31, UNIVERSITY LANDS SURVEY	
01474700	STATE OF TEXAS - 72705	CITIES SERVICE OIL COMPANY	10/10/1975	298	315	110479	CROCKETT	TEXAS	E/2 SEC 33, BLK 31, UNIVERSITY LANDS SURVEY	
01474800	STATE OF TEXAS - 72706	CITIES SERVICE OIL COMPANY	10/10/1975	298	318	110480	CROCKETT	TEXAS	W/2 SEC 33, BLK 31, UNIVERSITY LANDS SURVEY	
01474900	STATE OF TEXAS - 72708	CITIES SERVICE OIL COMPANY	10/10/1975	248	321	NA	CROCKETT	TEXAS	E2 SEC 034, BLK 31, UNIVERSITY LANDS	
01475100	STATE OF TEXAS - 72710	STATE OF TEXAS	10/10/1975	298	264	110483	CROCKETT	TEXAS	W/2 SEC 35, BLK 31, UNIVERSITY LANDS SURVEY	
01475200	STATE OF TEXAS - 72711	STATE OF TEXAS	10/10/1975	298	267	110484	CROCKETT	TEXAS	W/2 SEC 36, BLK 31, UNIVERSITY LANDS SURVEY	
01475400	STATE OF TEXAS - 72714	STATE OF TEXAS	10/10/1975	298	276	NA	CROCKETT	TEXAS	N/2 SEC 4, BLK 32, UNIVERSITY LANDS	
01475500	STATE OF TEXAS - 72715	CITIES SERVICE OIL COMPANY	10/10/1975	298	279	NA	CROCKETT	TEXAS	NW/4 SEC 9, BLK 32, UNIVERSITY LANDS SURVEY NE/4 SEC 9, BLK 32, UNIVERSITY LANDS SURVEY	
01477600	STATE OF TEXAS 75575	CITIES SERVICE COMPANY	4/7/1977	313	290	NA	CROCKETT	TEXAS	E/2 SEC 16, BLK 31, UNIVERSITY LANDS	
01477700	STATE OF TEXAS 75581	CITIES SERVICE COMPANY	4/7/1977	313	296	NA	CROCKETT	TEXAS	E/2 SEC 22, BLK 31, UNIVERSITY LANDS SURVEY	
01478300	MASSIE WEST	BYRON WILLIAMS	9/14/1977	325	217	NA	VAL VERDE	TEXAS	SUR 14, A-2054, BLK O, GH&SA RR CO GRANTEE, SUR 27, A-808, BLK O, GH&SA RR CO GRANTEE	
01479800	STATE OF TEXAS M-78366	STATE OF TEXAS	9/13/1978	NA	NA	110512	CROCKETT	TEXAS	E/2 SEC 9, BLK 31, UNIVERSITY LANDS SURVEY	
01479900	STATE OF TEXAS 78371	STATE OF TEXAS	9/13/1978	376	719	110514	CROCKETT	TEXAS	E/2 SEC 30, BLK 31, UNIVERSITY LANDS SURVEY	
01480000	STATE OF TEXAS 78372	STATE OF TEXAS	9/13/1978	NA	NA	503734	CROCKETT	TEXAS	W/2 SEC 30, BLK 31, UNIVERSITY LANDS SURVEY	
01480100	STATE OF TEXAS 78373	STATE OF TEXAS	9/13/1978	NA	NA	503736	CROCKETT	TEXAS	SE/4 SEC 7, BLK 32, UNIVERSITY LANDS SURVEY	
01490700	MASSIE WEST ET UX, REBEKAH WEST	JAMES H ESSMAN	9/13/1967	193	633	NA	VAL VERDE	TEXAS	Survey: GH&SA RR CO, Block: O, Section: 013, W2, E2	
01491800	MASSIE WEST, ET UX	JONES & LYONS	11/5/1975	299 293	132 281	NA	CROCKETT & VAL VERDE	TEXAS	ALL OF SEC 28, A-5010 & A-2422, BLK O, GH&SA RY CO SUR	
01494200	J E TOWNS	RAY A ALBAUGH	3/18/1940	9	96	NA	DAWSON	TEXAS	SW/4 SEC 35, BLK M, EL&RR RY CO SVY	

Oxy Agreement Number	Lessor	Lessee	Agreement Effective Date	Volume	Page	Entry/ Instrument No	County	State	Legal Description	Excluded Assets
01515600	CITIES SERVICE OIL AND GAS CORPORATION	ROBERTS AND KOCH	2/4/1987	340	106	NA	GAINES	TEXAS	Survey: PSL Block: A-30 Section: 003 Calls: S2 NE4	
01515700	GEORGE C FRASER, ET AL	PHILLIPS PETROLEUM COMPANY	4/28/1945	88	395	NA	ECTOR	TEXAS	Survey: T&P RR CO,Block: 045, Township : 001N, Section: 039, N2 NW4, SW4 NE4, SE4 NE4	
01517000	DAVID RUMSEY, ET AL	CONTINENTAL OIL COMPANY	5/15/1935	42	1	NA	ECTOR	TEXAS	W2 W2 OF SEC 7; N2 NW4 & SW4 SE4 OF SEC 21; N2 N2 OF SEC 29; BLK 45; T1N; T&P RR CO; SW4SW4 SEC 21 T&P RR CO BLK 46 T1N; ECTOR AND WINKLER CO.	SEC 27: S2SE4, T&P RR CO BLK 46 T1N
01517200	B C HODGES ET UX	TEXAS PACIFIC AND COAL COMPANY	2/1/1936	2	453	NA	HOCKLEY	TEXAS	ALL OF LABOR 16, LEAGUE 45, EDWARDS CO SCHOOL LAND	
01517300	MALLET LAND AND CATTLE COMPANY	STANOLIND OIL AND GAS COMPANY	7/1/1944	1	203	NA	HOCKLEY	TEXAS	ALL OF LABOR 23 & THE S 59.2 ACS OF LABOR 18, LEAGUE 45, EDWARDS COUNTY SCHOOL LAND	
01517700	J E CAUDLE, ET AL	RAY A. ALBAUGH	4/1/1941	11	1	NA	DAWSON	TEXAS	SE/4 SEC 48, BLOCK M, EL&RR RR CO SVY	
01518500	J E CAUDLE, ET AL	RAY A. ALBAUGH	4/1/1941	11	1	NA	DAWSON	TEXAS	E/2NE/4 SEC 48, BLOCK M, EL&RR RR COMPANY SVY	
01518600	J E TOWNS, ET UX	GUTHRIE ALLEN	3/20/1940	59	259	NA	DAWSON	TEXAS	NW/4 SEC 35, BLOCK M, EL&RR RR COMPANY SVY	
01518700	J J HANDLEY, ET UX	RAY A. ALBAUGH	4/1/1941	11	411	NA	DAWSON	TEXAS	N/2NW/4 SEC 36, BLOCK M, EL&RR RR COMPANY SVY	
01519200	JOHN ROBINSON ET UX	P W DUBOSE	6/3/1942	351	217	NA	DAWSON	TEXAS	NW/4 SEC 54, BLOCK M, EL&RR RY CO SVY	
01519300	V Z ROGERS, ET UX	RAY A. ALBAUGH	2/29/1944	14	103	NA	DAWSON	TEXAS	W 80 ACS OF THE W 194 ACS OF THE S/2 SECTION 47, BLOCK M, EL&RR RY CO SVY, CERT NO 1365	
01519400	J J HANDLEY, ET UX	RAY A. ALBAUGH	5/12/1945	14	459	NA	DAWSON	TEXAS	S/2NW/4 SECTION 36, BLOCK M, EL&RR RY CO SVY	
01519500	J J HANDLEY ET UX	RAY A ALBAUGH	4/1/1941	10	370	NA	DAWSON	TEXAS	Survey: EL&RR RR CO, Block: M, Section: 036, W2 SW4, E2 SW4	
01524600	GEORGE C FRASER, ET AL	SHELL OIL COMPANY	12/17/1952	183	27	3802	ECTOR	TEXAS	SE/4 SEC 15, BLK 42, T4S, T&P RR CO SVY	
01524700	GEORGE C FRASER, ET AL	SHELL OIL COMPANY	4/9/1953	651	590	11461	ECTOR	TEXAS	Survey: T&P RR CO, Block: 042, Township: 004S, Section: 015, NW4	
01528000	VIRGINIA K DUPREE ET VIR ET AL	RAY ALBAUGH	8/7/1941	10	316	NA	DAWSON	TEXAS	SEC 51, BLK M, EL&RR RY CO SVY	
01528100	C H COLE	RAY A. ALBAUGH	8/1/1936	2	366	NA	DAWSON	TEXAS	SW/4 SEC 49, BLK M, EL&RR RR CO SVY	
01528200	J P COLE, ET UX	RAY A. ALBAUGH	4/1/1941	10	381	NA	DAWSON	TEXAS	SE/4 SEC 49, BLK M, EL&RR RR CO SVY	
01528300	J P COLE, ET UX	RAY A. ALBAUGH	3/6/1940	9	144	NA	DAWSON	TEXAS	NW/4 SEC 48, BLK M, EL&RR RY CO SVY	
01528400	JOHN ROBINSON, ET UX	RAY A. ALBAUGH	11/16/1939	NA	NA	NA	DAWSON	TEXAS	N/2NW/4 SEC 55, BLK M, EL&RR RY CO SVY	

D-030-001 FS
404 2988

Oxy Agreement Number	Lessor	Lessee	Agreement Effective Date	Volume	Page	Entry/ Instrument No	County	State	Legal Description	Excluded Assets
01541600	RICHARD H COMPTON ET AL	PLACID OIL COMPANY	2/1/1994	418	154	NA	TOM GREEN	TEXAS	160 ACRES OF SEC 29, BLK 4, H&TC RY. CO. SURVEY S/2 SEC 30, BLK 4, H&TC RY. CO. SURVEY NE/4, SW/4NW/4, NW/4SW/4 SEC 27, BLK 4, H&TC RY. CO. SURVEY N 234.67 ACS OF SEC 28, BLK 4, H&TC RY. CO. SURVEY SE/4 SEC 31, BLK 4, H&TC RY. CO. SURVEY N/2 NE/4 SEC 26, BLK 4, H&TC RY. CO. SURVEY	
01564600	A E THOMAS, EXECUTOR, ET AL	SHELL PETROLEUM CORPORATION	8/20/1936	46	45	NA	ECTOR	TEXAS	Survey: T&P RR CO,Block: 045, Township:: 001S, Section: 020, SW4	
01564700	J D SLATOR, JR, ET AL	R. E. WILLIAMS	2/25/1939	57	463	NA	ECTOR	TEXAS	Survey: T&P RR CO, Block: 046, Township: 001S, Section: 001, E2 SE4, N2	
01564800	A. E. THOMAS, TRUSTEE & EXEC, ET AL	RUSSELL C. CONKLING	4/8/1939	58	215	NA	ECTOR	TEXAS	Survey: T&P RR CO, Block: 045, Township: 001S, Section: 032, W2 NE4	
01658200	AMOS PERSONS	F J DANGLADE	2/1/1930	17	532	NA	LEA	NEW MEXICO	T019S - R036E: SEC 027; SW4 SW4, NE4 SW4, SE4 NW4, SW4 SE4, SE4 SW4, N2 SE4, SE4 SE4	
01659000	STATE OF NEW MEXICO X0 2029 0075	W F DAUGHERITY	12/17/1924	NA	NA	57764	EDDY	NEW MEXICO	SEC 2, LOT 3, T18S, R27E, NEW MEXICO PRINCIPAL MERIDIAN	
01659100	STATE OF NEW MEXICO X0 2029 0072	W F DAUGHERITY	12/17/1924	4	475	NA	LEA	NEW MEXICO	T018S - R028E:SEC 004, SE4 NE4	
01659400	USA NMNM 064348	EDGAR A G BRIGHT JR	10/1/1959	NA	NA	NA	EDDY	NEW MEXICO	E/2SW/4 SEC 6, E/2SW/4, E/2NE/4 SEC 7-20S-25E	
01707100	J M BARRETT	RAY A ALBAUGH	4/1/1941	10	375	NA	DAWSON	TEXAS	W 60 ACRES OF ALL OF NW 194 ACRES OF SEC 47, BLK M,E L & R R RR CO SURVEYS	
01707200	LIZZIE B COLE	P W DUBOSE	3/29/1943	11	545	NA	DAWSON	TEXAS	NW/4 SEC 49, BLK M, SAVE & EXCEPT 50 ACS IN THE FORM OF A SQUARE OUT OF SW CORNER OF SAID LAND, E L & R R RR CO SUR	
01707500	GEORGE C FRASER	CITIES SERVICE OIL COMPANY 1/2 AND SHELL	4/6/1944	81	298	NA	ECTOR	TEXAS	SW4 Section 7, BLK 45, T1S, T&P RR CO	
01707800	J S HIXSON	CITIES SERVICE OIL COMPANY	2/20/1945	82	596	54504	CROCKETT	TEXAS	ALL OF SEC 14, BLK Q, J.H. GIBSON SURVEY (A/K/A T. BJORKMAN SURVEY) ALL OF SEC 19, BLK Q, EL&RR RY. CO. SURVEY SW/4 SEC 9, BLK BB, EL&RR RY. CO. SURVEY NW/4 SEC 22, BLK BB, EL&RR RY. CO. SURVEY (A/K/A J.M. SHANNON SURVEY)	
01711800	NELSON W WILLARD	COLINE OIL CORPORATION	10/1/1929	4	14	NA	HOCKLEY	TEXAS	ALL LABOR 24, LEAGUE 45, EDWARDS COUNTY SCHOOL LAND, 178.30 ACRES & ALL LABOR 17, LEAGUE 45, EDWARDS COUNTY SCHOOL LAND, 178.30 ACRES	

3004-30 VOL 406 PG 299

Oxy Agreement Number	Lessor	Lessee	Agreement Effective Date	Volume	Page	Entry/ Instrument No	County	State	Legal Description	Excluded Assets
01712200	PAUL SLATOR	CITIES PRODUCTION CORPORATION	5/5/1954	209	141	NA	ECTOR	TEXAS	Northeast Quarter (NE/4), East Half Southeast Quarter (E/2 SE/4) of Section 4, Blk 45, T1S, T&P RR Co Survey	
01717000	STATE OF TEXAS	STATE OF TEXAS	10/10/1975	298	312	110478	CROCKETT	TEXAS	E/2; SEC 36; BLK 31, University	
01717100	STATE OF TEXAS - 72712	STATE OF TEXAS	10/10/1975	298	270	504011	CROCKETT	TEXAS	E/2; SEC 36; BLK 31, University	
01717900	STATE OF TEXAS 78368	STATE OF TEXAS	9/13/1978	NA	NA	NA	CROCKETT	TEXAS	E/2; SEC 10; BLK 31, University	
01721700	JOHN ROBINSON ET UX	P W DUBOSE	6/3/1942	11	243	NA	DAWSON	TEXAS	West Half (W/2) of Section 54, Blk M, EL&RR RR Co Survey	
01726200	A E THOMAS, TRUSTEE & AS EXECUTOR, ET AL	SHELL PETROLEUM CORPORATION	8/14/1937	50	402	NA	ECTOR	TEXAS	Survey: T&P RR CO Block: 045 Township: 001S Section: 032 Calls: N2 NW4	
10009700	STATE OF NEW MEXICO B0 7966 0024 0026	H. F. MCKENNEY	1/10/1939	NA	NA	NA	EDDY	NEW MEXICO	The East Half of the Southwest Quarter (E/2SW/4) of Section 31, T17S-R28E	Southwest Quarter of the Northwest Quarter (SW/4 NW/4) of Section 19, T18S-R28E
10013100	USA NMNM 029271	HONDO OIL & GAS COMPANY	10/1/1960	NA	NA	507717	EDDY	NEW MEXICO	LOTS 1, 2, 3, 4, S/2 NE/4, N/2 SE/4, AND E/2 SW/4 SEC 3, T18S, R27E, NMPM S/2 SE/4 SEC 9, T18S, R27E, NMPM E/2 SEC 10, T18S, R27E, NMPM	
10013200	USA NMLC 0 070938	HONDO OIL & GAS COMPANY	10/1/1960	NA	NA	NA	EDDY	NEW MEXICO	T018S - R027E: SW4 SEC 009	
10013600	USA NMLC 061783 A	ANNE BURNETT TANDY, ET AL	3/1/1972	NA	NA	NA	EDDY	NEW MEXICO	T018S - R027E: SE4 SEC 004	
10013900	STATE OF NEW MEXICO B0 2071 0032	FOREST E. LEVERS	8/10/1933	NA	NA	NA	EDDY	NEW MEXICO	W2 SE4 of Section 31, T17S R38E.	
10014400	STATE OF NEW MEXICO B0 1111 0000/0009	VAN P WELCH JR	8/10/1932	NA	NA	523954	EDDY	NEW MEXICO	T017S - R028E: NW4 SE4 & NE4 NE4 SEC 028	SW/4 SW/4, SE/4 NW/4, S/2 NE/4, NE/4 NE/4 SECTION 22, T17S, R28E
10014700	USA NMNM 0 048344	AMERICAN PETROFINA, ET AL	11/1/1991	NA	NA	NA	EDDY	NEW MEXICO	S/2 NE/4 SEC 28, T17S, R28E, NMPM SW/4 NE/4, S/2 NW/4, AND SW/4 SEC 29, T17S, R28E, NMPM	NE/4 SEC 21, T17S, R28E, NMPM
10016100	STATE OF NEW MEXICO B1 0021 0005	H. F. MCKENNEY	1/11/1943	NA	NA	NA	EDDY	NEW MEXICO	Southwest Quarter Northeast Quarter (SW4NE4) Section 31 - T17S-R28E	
10016900	USA NM-025602	MALCO REFINERIES, INC.	9/1/1948	NA	NA	NA	EDDY	NEW MEXICO	W2 NW4, NE4 NW4 OF SEC 15, 18S 27E	
10018600	USA NMNM 0 029277	MALCO REFINERIES INC.	9/1/1948	52	162	NA	EDDY	NEW MEXICO	SE/4 NW/4 SEC 15, T18S, R27E, NEW MEXICO PRINCIPAL MERIDIAN	
10020700	STATE OF NEW MEXICO E0 7075 0001	PAN AMERICAN PETROLEUM CORPORATION	4/10/1953	NA	NA	NA	EDDY	NEW MEXICO	NE/4 SE/4 SEC 28, T17S, R28E, NEW MEXICO PRINCIPAL MERIDIAN	
10022200	DAVID RUMSEY, ET AL	CONTINENTAL OIL COMPANY	5/15/1935	42	7	NA	ECTOR	TEXAS	East Half Southeast Quarter (E/2 SE/4) of Section 39, Blk 45, T1N, T&P RR Co Survey	
10028000	STATE OF NEW MEXICO B0 5862 0021	ROLPH GALLINGER	2/10/1936	777	1052	905066	EDDY	NEW MEXICO	NW/4 NW/4 SEC 31, T17S, R28E, NEW MEXICO PRINCIPAL MERIDIAN	
10028100	STATE OF NEW MEXICO X0 0647 0417 0322	MARTIN YATES, JR	11/14/1922	NA	NA	NA	EDDY	NEW MEXICO	NE/4 AND E/2 NW/4 SEC 35, T17S, R28E, NMPM W/2 SW/4 SEC 31, T17S, R28E, NMPM	SW/4 SEC 28, T18S, R28E, NMPM SE/4 NE/4 AND SE/4 SEC 29, T18S, R28E, NMPM

Eddy Co. NM Vol 1 Pg 406 300

Oxy Agreement Number	Lessor	Lessee	Agreement Effective Date	Volume	Page	Entry/ Instrument No	County	State	Legal Description	Excluded Assets
10028600	SUN OPERATING LIMITED PARTNERSHIP, ACTING BY AND THROUGH ORYX ENERGY COMPANY, ITS MANAGING GENERAL PARTNER	OXY USA INC.	12/21/1998	1443	310	NA	ECTOR	TEXAS	W/2, NE/4, and E/2SE/4 Section 17, Block 45, T1N, limited to depths below the base of the Clearfork Formation; and W/2SE/4 of Section 17, Block 45, T1N, Limited to depths below 10,110'; W/2NW/4, E/2SE/4, E/2SW/4, and W/2NE/4 of Section 18, Block 45, T1N, limited to depths below the base of the Clearfork Formation; All of Section 20, Block 45, T1N, limited to depths below the base of the Clearfork Formation	All of Section 31, Block 44, T1N
10076501	WADE CHOATE TRUSTEE	TURMAN OIL PROPERTIES	5/21/1997	447 1535	708 308	NA	ECTOR & WINKLER	TEXAS	The East Half (E/2) of Section 6, Block 45, T-1-N, T&P RR CO Survey.	
10076502	OPAL L JONES	TURMAN OIL PROPERTIES	6/1/1997	447 1355	713 296	NA	ECTOR & WINKLER	TEXAS	The West Half (W/2) and the East Half (E/2) of Section 6, Block 45, T-1-N, T&P RR CO Survey.	
10076503	DORA ELIZABETH WITT	TURMAN OIL PROPERTIES	6/1/1997	447 1355	706 302	NA	ECTOR & WINKLER	TEXAS	The West Half (W/2) and the East Half (E/2) of Section 6, Block 45, T-1-N, T&P RR CO Survey.	
10076504	PAULINE BRADLEY	TURMAN OIL PROPERTIES	6/1/1997	488 1362	677 503	NA	ECTOR & WINKLER	TEXAS	The West Half (W/2) and the East Half (E/2) of Section 6, Block 45, T-1-N, T&P RR CO Survey.	
10076505	JEWEL L. ROGERS	TURMAN OIL PROPERTIES	6/1/1997	448 1362	675 500	NA	ECTOR & WINKLER	TEXAS	The West Half (W/2) and the East Half (E/2) of Section 6, Block 45, T-1-N, T&P RR CO Survey.	
10076506	DONALD E CHAPIN, TRUSTEE TATE TRUST	TURMAN OIL PROPERTIES	5/19/1997	1340	587	NA	ECTOR	TEXAS	All of Section 6, Blk 45, T1N, T&P RR Co Survey	
10076507	RODNEY J CAMP, ET UX	OXY USA INC.	2/10/2000	469 1519	447 299	NA	ECTOR & WINKLER	TEXAS	The West Half (W/2) and the East Half (E/2) of Section 6, Block 45, T-1-N, T&P RR CO Survey.	
10076508	NANCY ANDERSON OLSON	OXY USA INC.	2/10/2000	469 1519	455 311	NA	ECTOR & WINKLER	TEXAS	The West Half (W/2) and the East Half (E/2) of Section 6, Block 45, T-1-N, T&P RR CO Survey.	
10076509	GARY ANDERSON FELL	OXY USA INC.	2/10/2000	469 1519	457 314	NA	ECTOR & WINKLER	TEXAS	The West Half (W/2) and the East Half (E/2) of Section 6, Block 45, T-1-N, T&P RR CO Survey.	
10076510	JANET ANDERSON LOEFFLER	OXY USA INC.	2/10/2000	469 1519	459 317	NA	ECTOR & WINKLER	TEXAS	The West Half (W/2) and the East Half (E/2) of Section 6, Block 45, T-1-N, T&P RR CO Survey.	
10076511	KAREN SUE ANDERSON	OXY USA INC	2/10/2000	469 1519	461 320	NA	ECTOR & WINKLER	TEXAS	The West Half (W/2) and the East Half (E/2) of Section 6, Block 45, T-1-N, T&P RR CO Survey.	
10076512	KENNETH DONALD ANDERSON	OXY USA INC.	2/10/2000	469 1519	463 323	NA	ECTOR & WINKLER	TEXAS	The West Half (W/2) and the East Half (E/2) of Section 6, Block 45, T-1-N, T&P RR CO Survey.	
10076513	SEA PROPERTIES, LTD.	OXY USA INC.	2/11/2000	469 1519	453 308	NA	ECTOR & WINKLER	TEXAS	The East Half (E/2) of Section 6, Block 45, T-1-N, T&P RR CO Survey.	
10076514	J. PAT CORRIGAN, TRUSTEE	OXY USA INC.	2/18/2000	469 1519	467 329	NA	ECTOR & WINKLER	TEXAS	The East Half (E/2) of Section 6, Block 45, T-1-N, T&P RR CO Survey.	
10076515	THOMAS G. SMITH	OXY USA INC.	2/10/2000	469 1519	449 302	NA	ECTOR & WINKLER	TEXAS	The West Half (W/2) and the East Half (E/2) of Section 6, Block 45, T-1-N, T&P RR CO Survey.	
10076516	JANIS LEE BURKETT	OXY USA INC.	2/10/2000	469 1519	451 305	NA	ECTOR & WINKLER	TEXAS	The West Half (W/2) and the East Half (E/2) of Section 6, Block 45, T-1-N, T&P RR CO Survey.	

Oxy Agreement Number	Lessor	Lessee	Agreement Effective Date	Volume	Page	Entry/ Instrument No	County	State	Legal Description	Excluded Assets
10076517	W JOYCE ANDERSON	OXY USA INC.	2/17/2000	469 1519	465 326	NA	ECTOR & WINKLER	TEXAS	The West Half (W/2) and the East Half (E/2) of Section 6, Block 45, T-1-N, T&P RR CO Survey.	
10076518	PETCO LIMITED	OXY USA INC	2/23/2000	469 1519	442 292	NA	ECTOR & WINKLER	TEXAS	The East Half (E/2) of Section 6, Block 45, T-1-N, T&P RR CO Survey.	
10076519	M. KURT CHAPMAN	OXY USA INC.	2/21/2000	469 1519	445 296	NA	WINKLER	TEXAS	The West Half (W/2) and the East Half (E/2) of Section 6, Block 45, T-1-N, T&P RR CO Survey.	
10076520	LLOYD W BIDDICK JR SUCCESSOR TR	OXY USA INC.	3/7/2000	469 1521	781 671	NA	ECTOR & WINKLER	TEXAS	The East Half (E/2) of Section 6, Block 45, T-1-N, T&P RR CO Survey.	
10076521	ELIZABETH A FORBES SUCCESSOR TR	OXY USA INC.	3/2/2000	469 1521	783 674	NA	ECTOR & WINKLER	TEXAS	The West Half (W/2) and the East Half (E/2) of Section 6, Block 45, T&P RR CO Survey.	
10076522	ELAINE L RILEY	OXY USA INC.	2/10/2000	469 1521	785 677	NA	ECTOR & WINKLER	TEXAS	The West Half (W/2) and the East Half (E/2) of Section 6, Block 45, T-1-N, T&P RR CO Survey.	
10076523	JANE JOHNSON WILSON	OXY USA INC.	3/2/2000	469 1521	779 668	NA	ECTOR & WINKLER	TEXAS	The West Half (W/2) and the East Half (E/2) of Section 6, Block 45, T-1-N, T&P RR CO Survey.	
10076524	HUGH CORRIGAN III TRUSTEE	OXY USA INC	4/12/2000	476 1561	664 157	NA	ECTOR & WINKLER	TEXAS	The Northeast Quarter (NE/4) of Section 6, Block 45, 1-T-N, T&P RY. CO. Survey, containing 163.825 acres more or less.	
10076525	SAMEDAN OIL CORPORATION	OXY USA INC.	4/14/2000	1529	458	6094	ECTOR	TEXAS	Survey: T&P RR CO Block: 045 Township: 001N Section: 006 Calls: E2 NE4, W2 NE4, W2 SE4	
10076526	WILLIAM SMITH SPRADLING	OXY USA INC.	3/27/2000	470 1525	412 658	NA	ECTOR & WINKLER	TEXAS	The West Half (W/2) and the East Half (E/2) of Section 6, Block 45, T-1-N, T&P RR CO Survey.	
10076527	MARGARET BOOTH DUNNINGTON	OXY USA INC	4/6/2000	472 1536	819 775	NA	ECTOR & WINKLER	TEXAS	The West Half (W/2) and the East Half (E/2) of Section 6, Block 45, T-1-N, T&P RR CO Survey.	
10076528	CAROLYN K LISLE TRUSTEE	OXY USA INC	2/11/2000	470 1525	414 661	NA	ECTOR & WINKLER	TEXAS	The East Half (E/2) of Section 6, Block 45, T-1-N, T&P RR CO Survey.	
10076529	JOYCE E SILVERNAIL SOLE SUCCESSOR TR	OXY USA INC	2/11/2000	470 1525	417 665	NA	ECTOR & WINKLER	TEXAS	The East Half (E/2) of Section 6, Block 45, T-1-N, T&P RR CO Survey.	
10076530	EUSEBIUS J BELTRAN FBO ST MARYS	OXY USA INC	4/10/2000	470 1525	410 655	NA	ECTOR & WINKLER	TEXAS	The West Half (W/2) and the East Half (E/2) of Section 6, Block 45, T-1-N, T&P RR CO Survey.	
10076531	MDJ MINERALS LLP	OXY USA INC	4/11/2000	470 1526	751 854	NA	ECTOR & WINKLER	TEXAS	The East Half (E/2) of Section 6, Block 45, T-1-N, T&P RR CO Survey.	
10076532	HELEN BILLUPS PERSONAL REP	OXY USA INC	3/30/2000	470 1526	749 851	NA	ECTOR & WINKLER	TEXAS	The West Half (W/2) and the East Half (E/2) of Section 6, Block 45, T-1-N, T&P RR CO Survey.	
10076533	SPINDLETOP EXPLORATION COMPANY, INC.	OXY USA INC.	5/2/2000	471 1529	363 455	NA	ECTOR & WINKLER	TEXAS	The West Half (W/2) and the East Half (E/2) of Section 6, Block 45, T-1-N, T&P RR CO Survey.	
10076534	HUGH CORRIGAN, III, TRUSTEE	OXY USA INC.	4/12/2000	476 1561	667 161	NA	ECTOR & WINKLER	TEXAS	Northeast Quarter (N/4) of Section 6, Block 45, T-1-N, T&P RY. CO. Survey.	
10076535	HUGH CORRIGAN, III, TRUSTEE	OXY USA INC.	4/12/2000	476 1561	670 165	NA	ECTOR & WINKLER	TEXAS	Northeast Quarter (N/4) of Section 6, Block 45, T-1-N, T&P RY. CO. Survey.	
10076536	RICHARD M COLGATE, INDIV & AS AGT & AIF	OXY USA INC.	5/2/2000	472 1536	823 781	NA	ECTOR & WINKLER	TEXAS	ALL OF SEC 006; BLK 45 T1N; T&P RR CO; WINKLER & ECTOR COUNTIES	SECTION 7, BLK 45, T2N, T&P RR CO SURVEY

Oxy Agreement Number	Lessor	Lessee	Agreement Effective Date	Volume	Page	Entry/ Instrument No	County	State	Legal Description	Excluded Assets
10076538	RUTH L CLEMENT	OXY USA INC.	5/17/2000	472 1536	813 766	NA	ECTOR & WINKLER	TEXAS	The West Half (W/2) and the East Half (E/2) of Section 6, Block 45, T-1-N, T&P RR CO Survey.	
10076539	CLARA G BATAILLE	OXY USA INC.	5/11/2000	472 1536	815 769	NA	ECTOR & WINKLER	TEXAS	The West Half (W/2) and the East Half (E/2) of Section 6, Block 45, T-1-N, T&P RR CO Survey.	
10076540	LORRY A CHAPMAN	OXY USA INC.	5/16/2000	472 1536	817 772	NA	ECTOR & WINKLER	TEXAS	The West Half (W/2) and the East Half (E/2) of Section 6, Block 45, T-1-N, T&P RR CO Survey.	
10076541	CITIBANK, NA, TRUSTEE U/W/O HENRY A COLG	OXY USA INC.	5/2/2000	472 1536	825 784	NA	ECTOR & WINKLER	TEXAS	ALL OF SEC 006; BLK 45 T1N; T&P RR CO; WINKLER & ECTOR COUNTIES	SECTION 7, BLK 45, T2N, T&P RR CO SURVEY
10076542	R & J ROYALTY CORPORATION	OXY USA INC.	6/7/2000	472 1536	821 778	NA	ECTOR & WINKLER	TEXAS	The West Half (W/2) and the East Half (E/2) of Section 6, Block 45, T-1-N, T&P RR CO Survey.	
10076543	WHITE STAR ENERGY INC	OXY USA INC.	6/16/2000	473 1539	460 442	NA	ECTOR & WINKLER	TEXAS	The West Half (W/2) and the East Half (E/2) of Section 6, Block 45, T-1-N, T&P RR CO Survey.	
10076544	EDITH ESTHER BAKER ESTATE	OXY USA INC.	6/16/2000	472 1536	811 763	NA	ECTOR & WINKLER	TEXAS	The East Half (E/2) of Section 6, Block 45, T-1-N, T&P RR CO Survey.	
10076545	THE PRESBYTERIAN HOME FOR CHILDREN	OXY USA INC.	5/26/2000	473 1539	462 439	NA	ECTOR & WINKLER	TEXAS	The West Half (W/2) and the East Half (E/2) of Section 6, Block 45, T-1-N, T&P RR CO Survey.	
10076546	BANK OF AMERICA, NA, TR. HUFFMAN FAMILY TRUST	OXY USA INC.	4/1/2000	476 1561	660 152	NA	ECTOR & WINKLER	TEXAS	SECTION 6, BLOCK 45, T-1-N, T&P RY. CO. SURVEY, ECTOR AND WINKLER COUNTIES, TX	
10076547	HENRY COLGATE	PHILLIPS PETROLEUM COMPANY	2/28/1956	255	221	5991	ECTOR	TEXAS	The East Half (E/2) of Section 28, Block 46, T1N, T&P RR Co. Survey,	
10076548	MARJORIE W TAYLOR	PHILLIPS PETROLEUM COMPANY	2/28/1956	255	226	NA	ECTOR	TEXAS	All of Section 22, Block 46, T1N, T&P RR Co. Survey,	
10076553	KENWORTHY OPERATING COMPANY	JAMES BROCK	4/1/1995	1242	997	NA	ECTOR	TEXAS	The West Half (W/2) and the West Half of the Northeast Quarter (W/2NE/4) of Section 18, Block 45, T1N, T&P RR Co. Survey,	
10076554	JAMES BROCK	TURMAN OIL PROPERTIES	7/21/1997	1350	290	NA	ECTOR	TEXAS	All of Section 17, Block 45, T1N, T&P RR Co. Survey,	
10076555	THE ALLAR COMPANY	OXY USA INC.	7/27/1998	1423	500	NA	ECTOR	TEXAS	All of Section 6, except the Southeast Quarter of the Southeast Quarter (SE/4SE/4), Block 45, T1N, T&P RR Co. Survey,	

30430 Vol Pg 406 303

Oxy Agreement Number	Lessor	Lessee	Agreement Effective Date	Volume	Page	Entry/ Instrument No	County	State	Legal Description	Excluded Assets
10076556	ALTURA ENERGY LTD.	OXY USA INC.	3/9/1998	1388	183	NA	ECTOR & WINKLER	TEXAS	USA/Texas/Ector Survey: T&P RR CO Abstract: 1235 Block: 45 T1N NJ Section: 28 Legal Segment (327.65 / 0 acres) Calls: E2 From 5,981 feet to 99,999 feet Abstract: 1237 Block: 46 T1N NJ Section: 22 Legal Segment (0 / 0 acres) Calls: N2 NE4 Calls: SE4 All depths Legal Segment (40.787 / 0 acres) Calls: SE4 NE4 From 8,351 feet to 99,999 feet Abstract: 336 Block: 45 T1N NJ Section: 5 Legal Segment (240 / 0 acres) Calls: NW4 Calls: N2 SW4 From 5,851 feet to 99,999 feet Legal Segment (80 / 0 acres) Calls: W2 NE4	USA/Texas/Winkler Survey: T&P RR CO Abstract: 254 Block: 45 T2N NJ Section: 7 Legal Segment (640 / 0 acres) Calls: All
10076558	FRED W SHIELD AND COMPANY	OXY USA INC	11/13/1997	1367	35	NA	ECTOR & WINKLER	TEXAS	The Northwest Quarter (NW/4), the West Half of the Northeast Quarter (W/2 NE/4) and the North Half of the Southwest Quarter (N/2 SW/4) of Section 5, Block 45, T-1-N, T&P RR CO Survey. The West Half (W/2) of Section 6, Block 45, T-1-N, T&P RR CO Survey. The North Half (N/2) of Section 8, Block 45, T-1-N, T&P RR CO Survey. All of Section 28, Block 45, T-1-N, T&P RR CO Survey. The East Half of the East Half (E/2 E/2) and the West Half of the Southeast Quarter (W/2 SE/4) of Section 5, Block 45, T-1-N, T&P RR CO Survey. The South Half of the Southwest Quarter (S/2 SW/4) of Section 5, Block 45, T-1-N, T&P RR CO Survey. The East Half (E/2) of Section 6, Block 45, T-1-N, T&P RR CO Survey. The Southeast Quarter of the Northeast Quarter of Section 22, Block 46, T-1-N, T&P RR CO Survey.	
10076559	ATLANTIC RICHFIELD COMPANY	DON TURMAN	3/1/1998	1392	936	NA	ECTOR	TEXAS	The West Half (W/2) of Section 6, Block 45, T-1-N, T&P RR CO Survey.	

Oxy Agreement Number	Lessor	Lessee	Agreement Effective Date	Volume	Page	Entry/ Instrument No	County	State	Legal Description	Excluded Assets
10076562	ATLANTIC RICHFIELD COMPANY	OXY USA	9/15/1999	1489	112	NA	ECTOR	TEXAS	The North Half (N/2) of Section 8, Block 45, T-1-N, T&P RR CO Survey.	
10076563	WILLIAM H COLE	OXY USA	5/4/1998	1395	285	NA	ECTOR	TEXAS	All of Section 6, Block 45, T-1-N, All of Section 10, All of Section 22, Block 46, T-1-N, T&P RR CO Survey.	All of Section 7, Block 45, T-2-N, T&P RR CO Survey
10076564	NORTH CENTRAL OIL CORPORATION	PHILLIPS PETROLEUM COMPANY	2/10/1956	258	131	7794	ECTOR	TEXAS	The East Half of the East Half (E/2 E/2) and the West Half of the Southeast Quarter (W/2 SE/4) of Section 5, Block 45, T-1-N, T&P RR CO Survey.	
10076567	JESSIE MAY WILLIAMSON	TEXACO SEABOARD INC	2/26/1959	337	96	NA	ECTOR	TEXAS	The South Half of the Southwest Quarter (S/2 SW/4) of Section 5, Block 45, T-1-N, T&P RR CO Survey.	
10076568	J V TERRILL	TEXACO SEABOARD INC	3/4/1959	337	116	NA	ECTOR	TEXAS	The East Half (E/2) of Section 6, Block 45, T-1-N, T&P RR CO Survey.	
10076569	CLAIR BETHELL	TEXACO SEABOARD INC	4/14/1959	341	38	NA	ECTOR	TEXAS	The Southeast Quarter of the Northeast Quarter of Section 22, Block 46, T-1-N, T&P RR CO Survey.	
10076574	HUGH CORRIGAN, III TRUST	OXY USA INC.	11/14/2000	477 1564	612 706	NA	ECTOR & WINKLER	TEXAS	The Southeast Quarter (SE/4) of Section 6, Block 45, T-1-N, T&R RY. CO. Survey, containing 163.825 acres more or less.	
10076575	CEC TRUST, F/B/O HUGH CORRIGAN, IV	OXY USA INC.	11/14/2000	477 1564	610 703	NA	ECTOR & WINKLER	TEXAS	The Southeast Quarter (SE/4) of Section 6, Block 45, T-1-N, T&R RY. CO. Survey, containing 163.825 acres more or less.	
10076576	CEC TRUST F/B/O PATRICK E. CORRIGAN	OXY USA INC.	11/14/2000	477 1564	608 700	NA	ECTOR & WINKLER	TEXAS	The Southeast Quarter (SE/4) of Section 6, Block 45, T-1-N, T&R RY. CO. Survey, containing 163.825 acres more or less.	
10076581	HUGH CORRIGAN,III, TR-HUGH CORRIGAN III	OXY USA WTP LP	6/19/2001	482 1603	347 61	NA	ECTOR & WINKLER	TEXAS	The West Half (W/2) of Section 6, Block 45, T-1-N, T&P RR CO. Survey.	
10076582	CEC TRUST f/b/o PATRICK EDWARD CORRIGAN	OXY USA WTP LP	6/19/2001	482 1603	353 53	NA	ECTOR & WINKLER	TEXAS	The West Half (W/2) of Section 6, Block 45, T-1-N, T&P RR CO. Survey.	
10076583	CEC TRUST f/b/o HUGH CORRIGAN IV	OXY USA WTP LP	6/19/2001	489 1603	345 57	NA	ECTOR & WINKLER	TEXAS	The West Half (W/2) of Section 6, Block 45, T-1-N, T&P RR CO. Survey.	
10076584	SAMEDAN OIL CORPORATION	OXY USA WTP LP	8/26/2002	1701 / 495	558 / 643	NA	ECTOR / WINKLER	TEXAS	The West Half (W/2) of Section 6, Block 45, T-1-N, T&P RR CO. Survey.	
10076585	JAMES PATRICK CORRIGAN, JR., TR.	OXY USA WTP LP	9/9/2002	495 1701	631 542	NA	ECTOR & WINKLER	TEXAS	The West Half (W/2) of Section 6, Block 45, T-1-N, T&P RR CO. Survey.	
10076586	PAT CORRIGAN, TR.	OXY USA WTP LP	9/9/2002	495 1701	634 546	NA	ECTOR & WINKLER	TEXAS	The West Half (W/2) of Section 6, Block 45, T-1-N, T&P RR CO. Survey.	
10076587	ELEANOR CHRISTIE CORRIGAN, TR.	OXY USA WTP LP	9/9/2002	495 1701	637 550	NA	ECTOR & WINKLER	TEXAS	The West Half of the West Half (W/2 W/2), the Northeast Quarter of the Northeast Quarter of the West Half (NE/4 NE/4 W/2) and the Southeast Quarter of the Southeast Quarter of the West Half (SE/4 SE/4 of W/2) of Section 6, Block 45, T&P RR CO. Survey.	
10076588	HUGH DANIELS CORRIGAN, TR.	OXY USA WTP LP	9/9/2002	495 1701	640 554	NA	ECTOR & WINKLER	TEXAS	327.65 acres more or less, being the West Half (W/2) of Section 6, Block 45, T&P RR CO Survey.	
10076589	MDJ MINERALS, L.L.P.	OXY USA WTP LP	9/9/2002	495	122	NA	WINKLER	TEXAS	327.65 acres more or less, being the West Half (W/2) of Section 6, Block 45, T&P RR CO Survey.	
10076590	ESTATE OF EDITH ESTHER BAKER	OXY USA WTP LP	10/1/2002	495	132	NA	WINKLER	TEXAS	327.65 acres more or less, being the West Half (W/2) of Section 6, Block 45, T&P RR CO Survey.	

Oxy Agreement Number	Lessor	Lessee	Agreement Effective Date	Volume	Page	Entry/ Instrument No	County	State	Legal Description	Excluded Assets
10076591	WADE CHOATE, TRUSTEE	OXY USA WTP LP	8/15/2002	493 1687	842 110	NA	ECTOR & WINKLER	TEXAS	327.65 acres more or less, being the West Half (W/2) of Section 6, Block 45, T&P RR CO Survey.	
10076592	BP AMERICA PRODUCTION COMPANY	OXY USA WTP LP	2/10/2003	1725 499	929 425	NA	ECTOR & WINKLER	TEXAS	The North Half of the Northeast Quarter (N/2 NE/4), Southwest Quarter of the Northeast Quarter (SW/4 NE/4), the North Half of the Southeast Quarter (N/2 SE/4), and the Southeast Quarter of the Southeast Quarter (SE/4 SE/4) of Section 22, Block 46, T-1-N, T&P RR CO. Surve	
10076593	SEA PROPERTIES, LTD	OXY USA WTP LP	6/4/2003	503	161	NA	WINKLER	TEXAS	327.65 acres more or less, being the West Half (W/2) of Section 6, Block 45, T&P RR CO Survey.	
10076594	CAROLYN K. LISLE, TRUSTEE	OXY USA WTP LP	6/4/2003	503	155	NA	WINKLER	TEXAS	327.65 acres more or less, being the West Half (W/2) of Section 6, Block 45, T&P RR CO Survey.	
10076595	JOYCE E. SILVERNAIL, TRUSTEE	OXY USA WTP LP	6/4/2003	503	158	NA	WINKLER	TEXAS	327.65 acres more or less, being the West Half (W/2) of Section 6, Block 45, T&P RR CO Survey.	
10076596	PETCO LIMITED	OXY USA WTP LP	8/6/2003	503	163	NA	WINKLER	TEXAS	Survey: T&P RR CO Township: 001N Block: 045 Section: 006 Calls: E2 SW4	
10076597	SAGACITY, INC.	OXY USA WTP LP	9/24/2003	506	80	NA	WINKLER	TEXAS	327.65 acres more or less, being the West Half (W/2) of Section 6, Block 45, T&P RR CO Survey.	
10076598	CATHERINE B. BERG	OXY USA WTP LP	9/24/2003	506	82	NA	WINKLER	TEXAS	327.65 acres more or less, being the West Half (W/2) of Section 6, Block 45, T&P RR CO Survey.	
10076599	PAUL S. REVARD, TR. PATRICIA ANN REVARD FAMILY TR.	OXY USA WTP LP	9/24/2003	506	84	NA	WINKLER	TEXAS	327.65 acres more or less, being the West Half (W/2) of Section 6, Block 45, T&P RR CO Survey.	
10080301	JESSIE MAY WILLIAMSON AND HUSBAND, FRANK WILLIAMSON	BEN T ROGERS	7/11/1949	137	173	NA	ECTOR	TEXAS	Section 17, Block 45, T1N, T&P RR Co. Survey	
10080302	MARJORIE W. TAYLOR	MARIAH ENERGY	3/17/1954	207	253	NA	ECTOR	TEXAS	Section 17, Block 45, T1N, T&P RR Co. Survey	
10080303	RICHARD M COLGATE AND SAMUEL R. MILBANK, EXECUTORS UNDER THE WILL OF HENRY A. COLGATE, DECEASED	W.R. GODDARD	6/30/1958	314	339	NA	ECTOR	TEXAS	Section 17, Block 45, T1N, T&P RR Co. Survey	
10080304	FRED W SHIELD	BUCK WILSON	8/19/1958	318	410	NA	ECTOR	TEXAS	Section 17, Block 45, T1N, T&P RR Co. Survey	
10080305	ATLANTIC RICHFIELD COMPANY	TEXACO INC.	10/1/1959	354	110	528219	ECTOR	TEXAS	W/2 SE/4 SEC 17, BLK 45, T-1-N, T&P RY. SURVEY	
10080306	SUN OIL COMPANY	TEXACO INC	6/8/1960	367	504	NA	ECTOR	TEXAS	W/2 SE/4 SEC 17, BLK 45, T-1-N, T&P RY. CO. SURVEY	
10085301	JESSIE MAY WILLIAMSON	WL SIMMONS	5/5/1954	208	6	NA	ECTOR	TEXAS	East Half (E/2) of Section 5, Blk 45, T1N, T&P RR Co Survey	
10085302	J V TERRILL	OTTO DEATS	5/5/1954	208	151	NA	ECTOR	TEXAS	East Half (E/2) of Section 5, Blk 45, T1N, T&P RR Co Survey	
10085303	W G SUPPES	BUFFALO OIL CO	2/9/1955	224	36	NA	ECTOR	TEXAS	East Half (E/2) of Section 5, Blk 45, T1N, T&P RR Co Survey	

Oxy Agreement Number	Lessor	Lessee	Agreement Effective Date	Volume	Page	Entry/ Instrument No	County	State	Legal Description	Excluded Assets
10085304	CLAIR BETHEL	BUFFALO OIL CO	2/9/1955	224	40	NA	ECTOR	TEXAS	East Half (E/2) of Section 5, Blk 45, T1N, T&P RR Co Survey	
10085308	SUN EXPLORATION	EGRET ENERGY	3/16/1984	900	17	NA	ECTOR	TEXAS	East Half (E/2) of Section 5, Blk 45, T1N, T&P RR Co Survey	
10085309	AMOCO PRODUCTION	ALTA ENERGY	8/1/1986	963	727	NA	Ector	TEXAS	East Half (E/2) of Section 5, Blk 45, T1N, T&P RR Co Survey	
10086800	STATE OF TEXAS UNIVERSITY LANDS #100883	OXY USA INC.	11/17/1999	744	611	NA	ANDREWS	TEXAS	A PART OF THE NE/4 N/2 SEC 18, BLK 11, UNIVERSITY LAND SURVEY	
10105200	APACHE CORPORATION	OXY USA	6/1/1998	1421	135	NA	ECTOR	TEXAS	East Half West Half (E/2 W/2), Northeast Quarter (NE/4) of Section 7, Blk 45, T1N, T&P RR Co Survey	
10113202	W C KINKEL	PHILLIPS PETROLEUM COMPANY	5/7/1945	88	325	NA	ECTOR	TEXAS	N/2 and SE/4 of Section 6; the S/2 of Section 8, Block 45, T1N	
10114801	ROY G BARTON JR, TRUSTEE	LONNIE C GASTON OIL & GAS LEASING INC	1/20/1997	405	455	NA	GAINES	TEXAS	East Half (E/2), East Half West Half (E/2 W/2), East Half West Half Southwest Quarter (E/2 W/2 SW/4) of Section 9, Blk C45, Public School Land Survey	
10117700	GEORGE C FRASER, ET AL	PHILLIPS PETROLEUM COMPANY	5/5/1945	88	437	NA	ECTOR	TEXAS	Northwest Quarter Southeast Quarter (NW/4 SE/4) of Section 43, Blk 45, T1N, T&P RR Co Survey	
10149100	GEORGE C FRASER, ET AL	SHELL OIL COMPANY, INCORPORATED	4/20/1944	77	308	NA	ECTOR & WINKLER	TEXAS	The South Half (S/2) of Section 33, Block 46, A-399, T-1-N, T&P RR CO Survey	
10150200	GEORGE C FRASER, ET AL	THE ATLANTIC REFINING COMPANY	12/2/1943	79	437	NA	ECTOR	TEXAS	E/2 AND SW/4 SE/4 SEC 7, BLK 45, T1N, T&P RR CO. SURVEY; A PART OF THE NW/4 SE/4 SEC 7, BLK 45, T1N, T&P RR CO. SURVEY; E/2 SW/4 SEC 27, BLK 45, T1N, T&P RR CO. SURVEY	NE/4 SEC 9, BLK 45, T1N, T&P RR CO. SURVEY
10150300	ATLANTIC OIL PRODUCING COMPANY D F LARSEN	D F LARSEN ATLANTIC OIL PRODUCING COMPANY	10/11/1930	33	7	NA	WINKLER	TEXAS	Sec 5, 6, 8, 17, 28 Blk 45T1N, Sec 22 Blk 46T1N	
10151400	A E THOMAS, TR & AS EXEC	SHELL PETROLEUM CORPORATION	2/21/1939	58	28	NA	ECTOR	TEXAS	Southeast Quarter (SE/4), East Half Southwest Quarter (E/2 SW/4), Southeast Quarter Northwest Quarter (SE/4 NW/4) of Section 42, Blk 46, T1N, T&P RR Co Survey	
10151500	GEORGE C FRASER, ET AL	AMERADA PETROLEUM CORPORATION	1/26/1944	80	121	NA	ECTOR	TEXAS	North Half Southeast Quarter (N/2 SE/4) of Section 7, Blk 45, T1S, T&P RR Co Survey	
10151700	GEORGE C FRASER, ET AL	SHELL OIL COMPANY, INCORPORATED	4/4/1944	78	158	NA	ECTOR	TEXAS	Survey: T&P RR CO Block: 045 Township: 001S Section: 041 Calls: S2 NE4	
10152300	A E THOMAS, EXECUTOR, ET AL	OIL STATES EXPLORATION COMPANY	5/7/1937	49	179	NA	ECTOR	TEXAS	SW4 SE4 Section 20, & SW4 NW4 Section 28, Blk 45, T&P RR CO, T1S	
10152400	ARKANSAS FUEL OIL COMPANY	RUSSELL C. CONKLING	5/7/1939	59	38	NA	ECTOR	TEXAS	Survey: T&P RR CO Block: 045 Township: 001S Section: 020 Calls: SW4 SE4	
10152500	LILY COCHRAN, ET AL	SHELL OIL COMPANY, INCORPORATED	4/20/1939	59	35	NA	ECTOR	TEXAS	Southwest Quarter Southeast Quarter (SW/4 SE/4) of Section 34, Blk 46, T1N, T&P RR Co Survey	

Oxy Agreement Number	Lessor	Lessee	Agreement Effective Date	Volume	Page	Entry/ Instrument No	County	State	Legal Description	Excluded Assets
10153501	JUNE J. HOWARD	SHELDON L. SMITH	3/1/2000	382	895	NA	EDDY	NEW MEXICO	NW/4 SW/4 SEC 15, T20S, R25E, NEW MEXICO PRINCIPAL MERIDIAN	
10153502	DOYLE E. PROVINCE	SHELDON L. SMITH	3/1/2000	382	897	NA	EDDY	NEW MEXICO	SE/4 SW/4 SEC 15, T20S, R25E, NEW MEXICO PRINCIPAL MERIDIAN	
10153503	DOROTHY L. COLLINS	SHELDON L. SMITH	3/1/2000	382	899	NA	EDDY	NEW MEXICO	SE/4 SW/4 SEC 15, T20S, R25E, NEW MEXICO PRINCIPAL MERIDIAN	
10153504	JO ANN ALLEN	SHELDON L. SMITH	3/1/2000	382	901	NA	EDDY	NEW MEXICO	SE/4 SW/4 SEC 15, T20S, R25E, NEW MEXICO PRINCIPAL MERIDIAN	
10153505	BARBARA ANN DANIEL	SHELDON L. SMITH	3/1/2000	378	294	NA	EDDY	NEW MEXICO	SE/4 SW/4 SEC 15, T20S, R25E, NEW MEXICO PRINCIPAL MERIDIAN	
10153506	MINNIE LORA COTHRAN	SHELDON L. SMITH	3/1/2000	378	292	NA	EDDY	NEW MEXICO	SE/4 SW/4 SEC 15, T20S, R25E, NEW MEXICO PRINCIPAL MERIDIAN	
10153507	WALTER E. THAYER, A-I-F	SHELDON L. SMITH	3/1/2000	378	288	NA	EDDY	NEW MEXICO	SE/4 SW/4 SEC 15, T20S, R25E, NEW MEXICO PRINCIPAL MERIDIAN	
10153508	SHIRLIE J. SWAYZE	SHELDON L. SMITH	3/1/2000	378	284	NA	EDDY	NEW MEXICO	SE/4 SW/4 SEC 15, T20S, R25E, NEW MEXICO PRINCIPAL MERIDIAN	
10153509	ROBERT L. NEEDHAM	SHELDON L. SMITH	3/1/2000	378	286	NA	EDDY	NEW MEXICO	SE/4 SW/4 SEC 15, T20S, R25E, NEW MEXICO PRINCIPAL MERIDIAN	
10153510	BETH BOYD WARD	SHELDON L. SMITH	3/1/2000	382	887	NA	EDDY	NEW MEXICO	SE/4 SW/4 SEC 15, T20S, R25E, NEW MEXICO PRINCIPAL MERIDIAN	
10153511	CATHY J. JONES	SHELDON L. SMITH	3/1/2000	382	893	NA	EDDY	NEW MEXICO	SE/4 SW/4 SEC 15, T20S, R25E, NEW MEXICO PRINCIPAL MERIDIAN	
10153512	VALLEE J. GALLOWAY	SHELDON L. SMITH	3/1/2000	382	891	NA	EDDY	NEW MEXICO	SE/4 SW/4 SEC 15, T20S, R25E, NEW MEXICO PRINCIPAL MERIDIAN	
10153513	SARA PARMAN MC CLURE	SHELDON L. SMITH	3/1/2000	378	298	NA	EDDY	NEW MEXICO	SE/4 SW/4 SEC 15, T20S, R25E, NEW MEXICO PRINCIPAL MERIDIAN	
10153514	VIVIAN A LAXSON TRUSTEE	SHELDON L SMITH	3/1/2000	378	296	NA	EDDY	NEW MEXICO	SE/4 SW/4 SEC 15, T20S, R25E, NEW MEXICO PRINCIPAL MERIDIAN	
10153515	LOIS FANNING CLAYTON, ET AL, TRUSTEES	SHELDON L. SMITH	3/1/2000	378	302	NA	EDDY	NEW MEXICO	SE/4 SW/4 SEC 15, T20S, R25E, NEW MEXICO PRINCIPAL MERIDIAN	
10153516	DONALD E. FANNING, TRUSTEE	SHELDON L. SMITH	3/1/2000	378	282	NA	EDDY	NEW MEXICO	SE/4 SW/4 SEC 15, T20S, R25E, NEW MEXICO PRINCIPAL MERIDIAN	
10153517	ROBERT J. EPPERSON	SHELDON L. SMITH	3/1/2000	378	300	NA	EDDY	NEW MEXICO	SE/4 SW/4 SEC 15, T20S, R25E, NEW MEXICO PRINCIPAL MERIDIAN	
10153518	MARTIN LEE FANNING, JR.	SHELDON L. SMITH	3/1/2000	378	290	NA	EDDY	NEW MEXICO	SE/4 SW/4 SEC 15, T20S, R25E, NEW MEXICO PRINCIPAL MERIDIAN	
10153519	PHYLLIS NEEDHAM SALLEE	SHELDON L. SMITH	3/1/2000	378	280	NA	EDDY	NEW MEXICO	SE/4 SW/4 SEC 15, T20S, R25E, NEW MEXICO PRINCIPAL MERIDIAN	
10153520	SHEILA HAZEL DANIELS	SHELDON L. SMITH	3/1/2000	382	889	NA	EDDY	NEW MEXICO	SE/4 SW/4 SEC 15, T20S, R25E, NEW MEXICO PRINCIPAL MERIDIAN	
10153521	MARGUERITE E. BOYD	SHELDON L. SMITH	3/1/2000	382	885	NA	EDDY	NEW MEXICO	SE/4 SW/4 SEC 15, T20S, R25E, NEW MEXICO PRINCIPAL MERIDIAN	
10153522	CLAY THORNTON AKA - A CLAY THORNTON	SHELDON L SMITH	12/7/1999	373	284	NA	EDDY	NEW MEXICO	SE/4 SEC 22, T20S, R25E, NEW MEXICO PRINCIPAL MERIDIAN	
10153523	HENRY E TERPENING	SHELDON L. SMITH	12/7/1999	373	286	NA	EDDY	NEW MEXICO	SE/4 SEC 22, T20S, R25E, NEW MEXICO PRINCIPAL MERIDIAN SE/4 SW/4 SEC 15 T20S, R25R, NEW MEXICO PRINCIPAL MERDIAN	
10153524	NORA AGNES COCKRUM	SHELDON L SMITH	7/6/2000	388	203	NA	EDDY	NEW MEXICO	SE/4 SW/4 SEC 15, T20S, R25E, NEW MEXICO PRINCIPAL MERIDIAN	
10153525	CATHERINE A SLEASE REVOCABLE TRUST	SHELDON L. SMITH	7/6/2000	388	205	NA	EDDY	NEW MEXICO	SE/4 SW/4 SEC 15, T20S, R25E, NEW MEXICO PRINCIPAL MERIDIAN	

Oxy Agreement Number	Lessor	Lessee	Agreement Effective Date	Volume	Page	Entry/ Instrument No	County	State	Legal Description	Excluded Assets
10153526	NAOMI G. NEEDHAM	SHELDON L. SMITH	7/6/2000	388	543	NA	EDDY	NEW MEXICO	SE/4 SW/4 SEC 15, T20S, R25E, NEW MEXICO PRINCIPAL MERIDIAN	
10153527	ALAN GENE NEEDHAM	SHELDON L. SMITH	7/6/2000	388	545	NA	EDDY	NEW MEXICO	SE/4 SW/4 SEC 15, T20S, R25E, NEW MEXICO PRINCIPAL MERIDIAN	
10153528	RAY PARMAN, JR.	SHELDON L. SMITH	7/6/2000	388	312	NA	EDDY	NEW MEXICO	SE/4 SW/4 SEC 15, T20S, R25E, NEW MEXICO PRINCIPAL MERIDIAN	
10153529	MINNIE NAOMI NEEDHAM	SHELDON L. SMITH	7/12/2000	388	580	NA	EDDY	NEW MEXICO	SE/4 SW/4 SEC 15, T20S, R25E, NEW MEXICO PRINCIPAL MERIDIAN	
10153530	GEORGE N. NEEDHAM	SHELDON L. SMITH	7/10/2000	388	920	NA	EDDY	NEW MEXICO	SE/4 SW/4 SEC 15, T20S, R25E, NEW MEXICO PRINCIPAL MERIDIAN	
10153531	CAROLYN LOUISE PLUMMER	SHELDON L. SMITH	7/12/2000	390	837	NA	EDDY	NEW MEXICO	SE/4 SW/4 SEC 15, T20S, R25E, NEW MEXICO PRINCIPAL MERIDIAN	
10153532	CHARLES E JONES	SHELDON L. SMITH	8/16/2000	394	536	NA	EDDY	NEW MEXICO	SE/4 SW/4 SEC 15, T20S, R25E, NEW MEXICO PRINCIPAL MERIDIAN	
10153533	GLORIA WOODS, AN HEIR	SHELDON L. SMITH	8/16/2000	394	538	NA	EDDY	NEW MEXICO	SE/4 SW/4 SEC 15, T20S, R25E, NEW MEXICO PRINCIPAL MERIDIAN	
10153534	GEORGE GROSH JR, AN HEIR	SHELDON L. SMITH	8/16/2000	394	540	NA	EDDY	NEW MEXICO	SE/4 SW/4 SEC 15, T20S, R25E, NEW MEXICO PRINCIPAL MERIDIAN	
10153535	KENNETH JONES	SHELDON L. SMITH	7/10/2000	393	854	NA	EDDY	NEW MEXICO	SE/4 SW/4 SEC 15, T20S, R25E, NEW MEXICO PRINCIPAL MERIDIAN	
10153536	ROBERT A WILLIAMS	SHELDON L. SMITH	8/16/2000	393	836	NA	EDDY	NEW MEXICO	SE/4 SW/4 SEC 15, T20S, R25E, NEW MEXICO PRINCIPAL MERIDIAN	
10153537	SAMMY DOSS CLARK	SHELDON L. SMITH	10/1/2000	395	756	NA	EDDY	NEW MEXICO	SE/4 SW/4 SEC 15, T20S, R25E, NEW MEXICO PRINCIPAL MERIDIAN	
10153538	LARRY NEIL CLARK	SHELDON L. SMITH	10/1/2000	396	1194	NA	EDDY	NEW MEXICO	SE/4 SW/4 SEC 15, T20S, R25E, NEW MEXICO PRINCIPAL MERIDIAN	
10153539	NITA JONES CLARK	SHELDON L. SMITH	10/1/2000	396	1196	NA	EDDY	NEW MEXICO	SE/4 SW/4 SEC 15, T20S, R25E, NEW MEXICO PRINCIPAL MERIDIAN	
10154500	USA NMNM 014758	J. M. HUBER CORPORATION	1/1/1972	NA	NA	14758	EDDY	NEW MEXICO	S/2 AND NE/4 SEC 15, T20S, R21E, NEW MEXICO PRINCIPAL MERIDIAN	
10155601	NICHOLAS R WOLTJER	SHELDON L SMITH	12/7/1999	373	291	NA	EDDY	NEW MEXICO	N/2 AND SW/4 SEC 15, T20S, R21E, NEW MEXICO PRINCIPAL MERIDIAN	
10155602	AUDREY FONTES ET VIR	SHELDON L SMITH	12/7/1999	373	289	NA	EDDY	NEW MEXICO	N/2 AND SW/4 SEC 15, T20S, R21E, NEW MEXICO PRINCIPAL MERIDIAN	
10155603	GEORGE W OGE	SHELDON L SMITH	1/28/1999	378	278	NA	EDDY	NEW MEXICO	N/2 SW/4 SEC 15, T20S, R25E, NEW MEXICO PRINCIPAL MERIDIAN SW/4 SW/4 SEC 15, T20S, R25E, NEW MEXICO PRINCIPAL MERIDIAN NW/4 SE/4 SEC 15, T20S, R25E, NEW MEXICO PRINCIPAL MERIDIAN	
10155604	E FRANK HOWE ET UX	SHELDON L SMITH	4/1/2000	382	907	NA	EDDY	NEW MEXICO	N/2 SW/4 SEC 15, T20S, R25E, NEW MEXICO PRINCIPAL MERIDIAN SW/4 SW/4 SEC 15, T20S, R25E, NEW MEXICO PRINCIPAL MERIDIAN NW/4 SE/4 SEC 15, T20S, R25E, NEW MEXICO PRINCIPAL MERIDIAN	
10155605	HELEN LEONARD	SHELDON L SMITH	4/1/2000	387	706	NA	EDDY	NEW MEXICO	N/2 SW/4 SEC 15, T20S, R25E, NEW MEXICO PRINCIPAL MERIDIAN SW/4 SW/4 SEC 15, T20S, R25E, NEW MEXICO PRINCIPAL MERIDIAN	

2004300401 406 5009 PS

Oxy Agreement Number	Lessor	Lessee	Agreement Effective Date	Volume	Page	Entry/ Instrument No	County	State	Legal Description	Excluded Assets
10155606	DEBRA LEE HARKINS DUPRAY	SHELDON L SMITH	1/26/2000	374	421	NA	EDDY	NEW MEXICO	N/2 SW/4 SEC 15, T20S, R25E, NEW MEXICO PRINCIPAL MERIDIAN SW/4 SW/4 SEC 15, T20S, R25E, NEW MEXICO PRINCIPAL MERIDIAN	
10155607	GREGORY DALE HARKINS	SHELDON L. SMITH	1/26/2000	375	118	NA	EDDY	NEW MEXICO	N/2 SW/4 SEC 15, T20S, R25E, NEW MEXICO PRINCIPAL MERIDIAN SW/4 SW/4 SEC 15, T20S, R25E, NEW MEXICO PRINCIPAL MERIDIAN	
10155608	OLGA HARRIS AND THOMAS J HARRIS	SHELDON L SMITH	5/1/2000	382	903	NA	EDDY	NEW MEXICO	N/2 SW/4 SEC 15, T20S, R25E, NEW MEXICO PRINCIPAL MERIDIAN SW/4 SW/4 SEC 15, T20S, R25E, NEW MEXICO PRINCIPAL MERIDIAN	
10155609	ROY G BARTON JR AKA GEORGE BARTON	SHELDON L SMITH	5/1/2000	382	905	NA	EDDY	NEW MEXICO	N/2 SW/4 SEC 15, T20S, R25E, NEW MEXICO PRINCIPAL MERIDIAN SW/4 SW/4 SEC 15, T20S, R25E, NEW MEXICO PRINCIPAL MERIDIAN	
10155610	PAUL MARTIN AKA KENNETH P MARTIN	SHELDON L SMITH	5/1/2000	387	705	NA	EDDY	NEW MEXICO	N/2 SW/4 SEC 15, T20S, R25E, NEW MEXICO PRINCIPAL MERIDIAN SW/4 SW/4 SEC 15, T20S, R25E, NEW MEXICO PRINCIPAL MERIDIAN	
10155611	RR HINKLE COMPANY INC	SHELDON L SMITH	7/6/2000	388	310	NA	EDDY	NEW MEXICO	N/2 SW/4 SEC 15, T20S, R25E, NEW MEXICO PRINCIPAL MERIDIAN SW/4 SW/4 SEC 15, T20S, R25E, NEW MEXICO PRINCIPAL MERIDIAN	
10155612	MARJORIE K SHEA	SHELDON L SMITH	7/6/2000	388	720	NA	EDDY	NEW MEXICO	N/2 SW/4 SEC 15, T20S, R25E, NEW MEXICO PRINCIPAL MERIDIAN SW/4 SW/4 SEC 15, T20S, R25E, NEW MEXICO PRINCIPAL MERIDIAN	
10155613	NEARBURG EXPLORATION COMPANY LLC	SHELDON L SMITH	1/24/2001	413	535	NA	EDDY	NEW MEXICO	N/2 SW/4 SEC 15, T20S, R25E, NEW MEXICO PRINCIPAL MERIDIAN SW/4 SW/4 SEC 15, T20S, R25E, NEW MEXICO PRINCIPAL MERIDIAN	
10155614	ROBIN L HALL	SHELDON L SMITH	2/5/2001	413	537	NA	EDDY	NEW MEXICO	SE/4 SW/4 SEC 15, T20S, R25E, NEW MEXICO PRINCIPAL MERIDIAN	
10155801	DOROTHY J JARNIGAN	SHELDON L SMITH	12/17/1999	373	297	1151	EDDY	NEW MEXICO	S/2 SW/4 SEC 22, T20S, R25E, NEW MEXICO PRINCIPAL MERIDIAN	
10155807	CHRISTOPHER MOWRE	SHELDON L. SMITH	2/15/2000	378	276	627344	EDDY	NEW MEXICO	S/2 SW/4 SEC 22, T20S, R25E, NEW MEXICO PRINCIPAL MERIDIAN	
10155808	WIONNA VOTIPKA	SHELDON L. SMITH	2/15/2000	378	274	627423	EDDY	NEW MEXICO	S/2 SW/4 SEC 22, T20S, R25E, NEW MEXICO PRINCIPAL MERIDIAN	
10377000	USA NMNM 104640	KHL, INC.	6/1/2000	394	551	NA	EDDY	NEW MEXICO	NW/4 NW/4 SEC 15, T20S, R25E, NEW MEXICO PRINCIPAL MERIDIAN NE/4 SW/4 SEC 15, T20S, R25E, NEW MEXICO PRINCIPAL MERIDIAN	
10424101	DONALD COWDEN OLIVER TRUST CHASE BANK OF TX NA	OXY USA INC	10/14/2000	1557	1	NA	ECTOR	TEXAS	SW4 Section 35, T&P RRCO BLK 44 T2S	

Oxy Agreement Number	Lessor	Lessee	Agreement Effective Date	Volume	Page	Entry/ Instrument No	County	State	Legal Description	Excluded Assets
10424102	JESSIE FAY OLIVER TRUST CHASE BANK OF TX NA TTEE	OXY USA INC	10/14/2000	1557	6	NA	ECTOR	TEXAS	SE/4 SEC 35, BLK 44, T2S, T&P RR CO. SURVEY	
10424103	WRIGHT COWDEN JR	OXY USA INC	10/14/2000	1557	11	NA	ECTOR	TEXAS	SE/4 SEC 35, BLK 44, T2S, T&P RR CO. SURVEY	
10424104	CAROLYN G COWDEN	OXY USA INC	10/14/2000	1157	16	NA	ECTOR	TEXAS	SE/4 SEC 35, BLK 44, T2S, T&P RR CO. SURVEY	
10434600	STATE OF NEW MEXICO E0 0135 0005	SOUTHERN UNION GAS CO	2/10/1945	NA	NA	NA	EDDY	NEW MEXICO	SE/4 W/2 SEC 27, T17S, R28E, NEW MEXICO PRINCIPAL MERIDIAN	
10435600	STATE OF NEW MEXICO E0 0949 0002	SINCLAIR OIL & GAS CO	8/10/1946	NA	NA	E-0949	EDDY	NEW MEXICO	SW/4 SE/4 SEC 36, T17S, R28E, NEW MEXICO PRINCIPAL MERIDIAN	
10437000	STATE OF NEW MEXICO B1 1593 0013	BARNSDALL OIL CO	11/10/1944	35	375	631179	EDDY	NEW MEXICO	SE/4 SW/4 SEC 36, T17S, R28E, NEW MEXICO PRINCIPAL MERIDIAN	
10437100	STATE OF NEW MEXICO B1 1539 0000 & 0003	HUMBLE OIL & REFINING COMPANY	10/10/1944	NA	NA	NA	EDDY	NEW MEXICO	NE4 NW4 & NE4 SE4 OF SEC 004, T18S-R28E	S/2 NW/4 SEC 8, T19S, R28E, NEW MEXICO PRINCIPAL MERIDIAN
10440000	STATE OF NEW MEXICO B1 1593 0010	BARNSDALL OIL CO	11/10/1944	NA	NA	B-11593	EDDY	NEW MEXICO	SE/4 SE/4 SEC 36, T17S, R28E, NEW MEXICO PRINCIPAL MERIDIAN	
10440900	PAKENHAM RANCH COMPANY	MAY, JOHN L	7/1/1971	38	466	NA	TERRELL	TEXAS	ALL OF SEC 67, BLK 1, TC RR CO. SURVEY	
10441400	USA NMNM 029280	AMOCO PRODUCTION COMPANY	3/1/1982	NA	NA	NA	EDDY	NEW MEXICO	NW/4 SW/4 SEC 4, T18S, R27E, NEW MEXICO PRINCIPAL MERIDIAN	
10441500	USA NMNM 29274	PAN AMERICAN PETR CORP	12/1/1961	NA	NA	29274	EDDY	NEW MEXICO	SE/4 NW/4 SEC 17, T18S, R27E, NEW MEXICO PRINCIPAL MERIDIAN	
10441600	USA NMNM-29273	HONDO OIL & GAS COMPANY	1/1/1960	NA	NA	NA	EDDY	NEW MEXICO	SE/4 SE/4 SEC 8 T18S, R27E, NEW MEXICO PRINCIPAL MERIDIAN	
10441700	USA NMNM 029268	PAN AMERICAN PETR CORP	9/1/1961	NA	NA	NA	EDDY	NEW MEXICO	SE/4 NE/4 SEC 8, T18S, R27E, NEW MEXICO PRINCIPAL MERIDIAN	
10441800	UNITED STATES OF AMERICA NM-29275	HUDSON, MILDRED CRANE	1/1/1960	112	391	NA	EDDY	NEW MEXICO	NE/4 SE/4 SEC 8, T18S, R27E, NEW MEXICO PRINCIPAL MERIDIAN	
10441900	USA NMNM 029271	HONDO OIL AND GAS CO	10/1/1960	110	479	631095	EDDY	NEW MEXICO	SE/4 SEC 10, T18S, R27E, NEW MEXICO PRINCIPAL MERIDIAN	
10442000	USA NM-29272	MALCO REFINERIES INC	7/1/1949	NA	NA	631389	EDDY	NEW MEXICO	NE/4 AND W/2 SEC 11, T18S, R27E, NMPM E/2 SEC 15, T18S, R27E, NMPM	
10442300	USA NMNM 29279	HARBOLD, J. H.	12/31/1938	1169	678	2303320	EDDY	NEW MEXICO	SW/4 SE/4 SEC 34, T17S, R27E, NEW MEXICO PRINCIPAL MERIDIAN	
10442400	USA NMNM 29270	JOHN TRIGG	1/1/1951	NA	NA	NA	EDDY	NEW MEXICO	SE/4 SE/4 SEC 34. T17S, R27E, NEW MEXICO PRINCIAL MERIDIAN	
10458600	POWELL ET UX, L. P.	MCMAN OIL & GAS CO.	6/21/1927	52	446	631642	CROCKETT	TEXAS	W/2 SW/4 SEC 52, BLK BB, EL&RR RY. CO. SURVEY LOTS 28, 36, 37, 38, 39, 40, 42, 43, 44, 45, 52, 53, 54, 59, AND 60, SEC 52, BLK 2 (BLK 2 BEING THE NE/4 OF SEC 52), EL&RR RY. CO. SURVEY LOTS 41, 42, 43, 44, 45, 52, 53, 54, 55, 56, 57, 58, 59, 60, 61, 68, 69, 70, 71, 72, 73, 74, 75, 76, AND 77, SEC 52, BLK 3 (BLK 3 BEING THE SE/4 OF SEC 52), EL&RR RY. CO. SURVEY	

2004350 VOL PG 406 311

Oxy Agreement Number	Lessor	Lessee	Agreement Effective Date	Volume	Page	Entry/ Instrument No	County	State	Legal Description	Excluded Assets
10458700	TODD JR. ET AL, J. S.	STANOLIND OIL AND GAS CO	1/1/1937	64	360	631741	CROCKETT	TEXAS	ALL OF SEC 28 AND SEC 30, BLK WX, GC&SF RY. CO. SURVEY E/2 SEC 29, BLK WX, GC&SF RY. CO. SURVEY E/2 SW/2 SEC 34, BLK WX, GC&SF RY. CO. SURVEY E/2 E/2 N/2 SEC 35, BLK WX, GC&SF RY. CO. SURVEY	
10458900	SHANNON, J. M.	MILLER, F. E.	6/10/1922	25	451	631656	CROCKETT	TEXAS	SW/4 SE/4 SEC 42, BLK BB, TC RR CO. SURVEY (A/K/A B.R. COX SURVEY)	
10459200	STATE OF TEXAS UNIVERSITY LANDS M-36870	POUNCEY, TEMPLE	6/8/1951	112	69	631543	CROCKETT	TEXAS	W/2 SEC 6, BLK 44, UNIVERSITY LANDS	
10459400	TEXAS, UNIV OF, SYSTEMS M-36871	POUNCEY, TEMPLE	6/8/1951	115	72	NA	CROCKETT	TEXAS	E/2 SEC 7, BLK 44, UNIVERSITY LANDS	
10459500	VAUGHAN ET UX, R. L.	LINK, L. C.	4/17/1944	80	503	631679	CROCKETT	TEXAS	E/2 NE/4 SEC 6, BLK UV, GC&SF RR CO. SURVEY S/2 NE/4 NE/4 SEC 7, BLK UV, GC&SF RR CO. SURVEY N/2 NE/4 NE/4 SEC 7, BLK UV, GC&SF RR CO. SURVEY	
10459600	VAUGHAN ET UX, R. L.	LINK, L. C.	4/17/1944	80	499	631767	CROCKETT	TEXAS	NW/4 NW/4 SEC 87, BLK OP, GC&SF RR CO. SURVEY	
10459700	HENDERSON ET UX,ROY	PAN AMERICAN PETR CORP	9/23/1957	167	171	NA	CROCKETT	TEXAS	ALL OF SEC 52, BLK UV, GC&SF RR CO. SURVEY	
10459800	HENDERSON ET UX,FLOYD	PAN AMERICAN PETR CORP	9/23/1957	167	171	631742	CROCKETT	TEXAS	ALL OF SEC 52, BLK UV, GC&SF RR CO. SURVEY	
10459900	CLAYON,ADDIE H	PAN AMERICAN PETR CORP	9/23/1957	167	165	631798	CROCKETT	TEXAS	ALL OF SEC 52, BLK UV, GC&SF RR CO. SURVEY	
10460000	MITCHAM ET VIR,ELIZABETH	PAN AMERICAN PETR CORP	9/25/1957	167	177	631814	CROCKETT	TEXAS	ALL OF SEC 52, BLK UV, GC&SF RR CO. SURVEY	
10460100	CHILDRESS ET UX,JOHN	PAN AMERICAN PETR CORP	9/23/1957	167	167	631808	CROCKETT	TEXAS	ALL OF SEC 52, BLK UV, GC&SF RR CO. SURVEY	
10460200	CHILDRESS JR ET UX,P L	PAN AMERICAN PETR CORP	9/23/1957	167	169	631749	CROCKETT	TEXAS	ALL OF SEC 52, BLK UV, GC&SF RR CO. SURVEY	
10460300	WILKINS ET VIR,HELEN H	PAN AMERICAN PETR CORP	9/23/1957	167	183	631809	CROCKETT	TEXAS	ALL OF SEC 52, BLK UV, GC&SF RR CO. SURVEY	
10460400	SCHEUBER ET VIR,JEAN H	PAN AMERICAN PETR CORP	9/26/1957	167	181	631811	CROCKETT	TEXAS	ALL OF SEC 52, BLK UV, GC&SF RR CO. SURVEY	
10460500	MCMULLAN,ALICE H	PAN AMERICAN PETR CORP	9/23/1957	167	179	NA	CROCKETT	TEXAS	40 ACRES OUT OF NW CORNER SEC 52, BLK UV, GC&SF RR. CO. SURVEY	
10460600	HENDERSON JR ET UX,JOHN	PAN AMERICAN PETR CORP	9/25/1957	167	173	NA	CROCKETT	TEXAS	All of Section 52, Block UV, GC&SF RR Co. Survey	

TOPCO Vol 406 Pg 312

Oxy Agreement Number	Lessor	Lessee	Agreement Effective Date	Volume	Page	Entry/ Instrument No	County	State	Legal Description	Excluded Assets
10461100	ROBISON, P T, ET UX	STRIPLING, ET AL, ROBERT E.	3/15/1954	136	312	NA	CROCKETT	TEXAS	N/2 SEC 4, BLK OP, GC&SF RR CO. SURVEY ALL OF SEC 5, BLK OP, GC&SF RR CO. SURVEY ALL OF E/2; SW4; S2 NW4 OF SEC 6, BLK OP, GC&SF RR CO. SURVEY SE/4 SEC 7, BLK OP, GC&SF RR CO. SURVEY	
10461200	INGHAM,FRANKIE D	PAN AMERICAN PETROLEUM CORP.	3/15/1954	136	307	NA	CROCKETT	TEXAS	A PART OF W/2 SEC 1, BLK OP, GC&SF RR CO. SURVEY	
10466300	RICHARDSON FDN & P BASS	AMOCO PRODUCTION COMPANY	6/7/1971	261	134	NA	CROCKETT	TEXAS	N/3 SEC 5, BLK O, CLARISSA W. BROWN SURVEY W/2 SEC 10, BLK OOO, GC&SF RR CO. SURVEY SE/3 E/2 SEC 11, BLK OOO, GC&SF RR CO. SURVEY NE/2 N/3 SEC 6, BLK O, W.E. JONES SURVEY	
10466400	MCMILLAN, H. M.	AMOCO PRODUCTION COMPANY	6/14/1971	261	132	NA	CROCKETT	TEXAS	NE/3 W/2 SEC 5, BLK O, CLARISSA W. BROWN SURVEY	
10466500	DAVIS, ROGER H.	AMOCO PRODUCTION COMPANY	6/16/1971	261	126	NA	CROCKETT	TEXAS	NE/3 W/2 SEC 5, BLK O, CLARISSA W. BROWN SURVEY	
10466600	INVESTORS ROYALTY CO INC	AMOCO PRODUCTION COMPANY	6/18/1971	261	128	NA	CROCKETT	TEXAS	NE/3 W/2 SEC 5, BLK O, CLARISSA W. BROWN SURVEY	
10466700	STENGL,SYLVIC C, ET AL	AMOCO PRODUCTION COMPANY	6/18/1971	261	136	NA	CROCKETT	TEXAS	NE/3 W/2 SEC 5, BLK O, CLARISSA W. BROWN SURVEY	
10466800	NICHOLS, JOHN W, TR	AMOCO PRODUCTION COMPANY	6/18/1971	261	130	NA	CROCKETT	TEXAS	NE/3 W/2 SEC 5, BLK O, CLARISSA W. BROWN SURVEY	
10467000	BOUDREAU, AGNES C.	AMOCO PRODUCTION COMPANY	6/14/1971	261	155	NA	CROCKETT	TEXAS	NE/3 W/2 SEC 5, BLK O, CLARISSA W. BROWN SURVEY	
10467100	SIDES,CHRISTINE G	AMOCO PRODUCTION COMPANY	7/6/1971	261	169	NA	CROCKETT	TEXAS	NE/3 W/2 SEC 5, BLK O, CLARISSA W. BROWN SURVEY	
10467200	WILSON TR,PATTI STEBBINS	AMOCO PRODUCTION COMPANY	7/6/1971	261	172	NA	CROCKETT	TEXAS	NE/3 W/2 SEC 5, BLK O, CLARISSA W. BROWN SURVEY	
10467300	THREE RIVERS REFINERY	AMOCO PRODUCTION COMPANY	6/14/1971	261	172	NA	CROCKETT	TEXAS	NE/3 W/2 SEC 5, BLK O, CLARISSA W. BROWN SURVEY	
10467400	HOFFMAN,MARILYN BRACHMAN	AMOCO PRODUCTION COMPANY	7/7/1971	261	174	NA	CROCKETT	TEXAS	NE/3 W/2 SEC 5, BLK O, CLARISSA W. BROWN SURVEY	
10467500	COMMONWEALTH ROYALTIES	AMOCO PRODUCTION COMPANY	7/6/1971	261	171	NA	CROCKETT	TEXAS	NE/3 W/2 SEC 5, BLK O, CLARISSA W. BROWN SURVEY	
10467600	MIDLAND NAT BANK ET AL	AMOCO PRODUCTION COMPANY	7/6/1971	261	219	NA	CROCKETT	TEXAS	NE/3 W/2 SEC 5, BLK O, CLARISSA W. BROWN SURVEY	
10467700	BRACHMAN, MALCOM K.	AMOCO PRODUCTION COMPANY	7/7/1971	261	217	NA	CROCKETT	TEXAS	NE/3 W/2 SEC 5, BLK O, CLARISSA W. BROWN SURVEY	
10467800	FISHBEIN,CARL	AMOCO PRODUCTION COMPANY	2/11/1972	267	69	NA	CROCKETT	TEXAS	NE/3 W/2 SEC 5, BLK O, CLARISSA W. BROWN SURVEY	
10467900	SARTAIN, GEORGE	AMOCO PRODUCTION COMPANY	2/11/1972	267	90	NA	CROCKETT	TEXAS	NE/3 W/2 SEC 5, BLK O, CLARISSA W. BROWN SURVEY	
10468000	CRALLE,LILLIS C	AMOCO PRODUCTION COMPANY	2/14/1972	267	67	NA	CROCKETT	TEXAS	NE/3 W/2 SEC 5, BLK O, CLARISSA W. BROWN SURVEY	

Oxy Agreement Number	Lessor	Lessee	Agreement Effective Date	Volume	Page	Entry/ Instrument No	County	State	Legal Description	Excluded Assets
10468100	HARPER, CECILIA DEMILLE	AMOCO PRODUCTION COMPANY	2/14/1972	267	359	NA	CROCKETT	TEXAS	NE/3 W/2 SEC 5, BK 0, CLARISSA W. BROWN SURVEY	
10468200	BURNETT JR., OLIVER F.	AMOCO PRODUCTION COMPANY	2/14/1972	267	277	NA	CROCKETT	TEXAS	NE/3 W/2 SEC 5, BLK O, CLARISSA W. BROWN SURVEY	
10468300	WHALEY, T. W.	AMOCO PRODUCTION COMPANY	2/21/1972	267	92	NA	CROCKETT	TEXAS	East 100 acres of North 200 acres of West Half (W/2) of Section 5, Blk O, Claressa W Brown Survey	
10468400	STONE, W F	AMOCO PRODUCTION COMPANY	2/21/1972	267	369	NA	CROCKETT	TEXAS	East 100 acres of North 200 acres of West Half (W/2) of Section 5, Blk O, Claressa W Brown Survey	
10468500	WHALEY JR, T W	AMOCO PRODUCTION COMPANY	2/22/1972	267	283	NA	CROCKETT	TEXAS	East 100 acres of North 200 acres of West Half (W/2) of Section 5, Blk O, Claressa W Brown Survey	
10468600	MALONE, FRANCES FELL	AMOCO PRODUCTION COMPANY	2/22/1972	267	285	NA	CROCKETT	TEXAS	East 100 acres of North 200 acres of West Half (W/2) of Section 5, Blk O, Claressa W Brown Survey	
10468700	KELLEY, JAMES BARTLETT	AMOCO PRODUCTION COMPANY	2/24/1972	267	281	NA	CROCKETT	TEXAS	East 100 acres of North 200 acres of West Half (W/2) of Section 5, Blk O, Claressa W Brown Survey	
10468800	PRESTON, B M	AMOCO PRODUCTION CO	2/29/1972	267	287	NA	CROCKETT	TEXAS	East 100 acres of North 200 acres of West Half (W/2) of Section 5, Blk O, Claressa W Brown Survey	
10468900	CHAPMAN,ALMA F	AMOCO PRODUCTION CO	2/29/1972	268	297	NA	CROCKETT	TEXAS	East 100 acres of North 200 acres of West Half (W/2) of Section 5, Blk O, Claressa W Brown Survey	
10469000	LEITH,DAVID	AMOCO PRODUCTION CO	2/29/1972	267	481	NA	CROCKETT	TEXAS	East 100 acres of North 200 acres of West Half (W/2) of Section 5, Blk O, Claressa W Brown Survey	
10469100	SHEA, E F	AMOCO PRODUCTION CO	3/6/1972	267	279	NA	CROCKETT	TEXAS	East 100 acres of North 200 acres of West Half (W/2) of Section 5, Blk O, Claressa W Brown Survey	
10469400	BARTLETT ET VIR, EMMA G.	AMOCO PRODUCTION CO	5/3/1972	270	122	NA	CROCKETT	TEXAS	East 100 acres of North 200 acres of West Half (W/2) of Section 5, Blk O, Claressa W Brown Survey	
10469500	FOURTH NATL BK OF TULSA	AMOCO PRODUCTION CO	5/18/1972	270	124	NA	CROCKETT	TEXAS	East Half (E/2) Section 10, A-4486, , Block 000, Calraressa W. Brown Survey, and the East 100 acres of the North 200 acres of the West Half (W/2) Section 5, A-4639, Cert. 310, Block O, GC&SF RY CO Survey.	
10469600	HOLDEN,HELEN KELLEY	AMOCO PRODUCTION CO	5/22/1972	272	184	NA	CROCKETT	TEXAS	East Half (E/2) Section 10, A-4486, , Block 000, Calraressa W. Brown Survey, and the East 100 acres of the North 200 acres of the West Half (W/2) Section 5, A-4639, Cert. 310, Block O, GC&SF RY CO Survey.	
10469700	GILMORE, NANCY KELLEY	AMOCO PRODUCTION CO	5/22/1972	275	30	NA	CROCKETT	TEXAS	East Half (E/2) Section 10, A-4486, , Block 000, Calraressa W. Brown Survey, and the East 100 acres of the North 200 acres of the West Half (W/2) Section 5, A-4639, Cert. 310, Block O, GC&SF RY CO Survey.	

OFFICIAL RECORD
VOL 406 PG 314

Oxy Agreement Number	Lessor	Lessee	Agreement Effective Date	Volume	Page	Entry/ Instrument No	County	State	Legal Description	Excluded Assets
10470200	KINCAID, T A, JR	AMOCO PRODUCTION CO	12/15/1971	263	466	NA	CROCKETT	TEXAS	The East Half (E/2) of Section 3, Block Q4, A-3510, and the East Half (E/2) of Section 6, A-4994, TC RR CO Survey. The East Half (E/2) of Section 6, Block Q4, A-2409, TC RR CO Survey. The East Half (E/2) and West Half (W/2) of Section 5, Block Q4, A-3511, TC RR CO Survey. The East Half (E/2) and West Half (W/2) of Section 5, Block Q4, A-1415, TC RR CO Survey.	
10479800	L P POWELL	J D WADE AND W E BRYAN	6/8/1925	39	60	NA	CROCKETT	TEXAS	The North Half (N/2)of the South Half (S/2) 160 acres of the West Half (W/2) of Section 2, A-3121, GC&SF RY CO SURVEY.	
10480000	ADA SORG WALSER AND NANCY BRIXEY	TN SLOAN	7/27/1942	76	413	NA	CROCKETT	TEXAS	The Northwest Quarter of the Northwest Quarter (NW/4 NW/4) of Section 51, Block BB, A-2319, GC&SF RR CO Survey. The South Half of the Northwest Quarter (S/2 NW/4) and The Southwest Quarter (SW/4) of Section 51, Block BB, A-2319, GC&SF RR CO Survey.	
10480700	MAYME K DANIEL	SHELL WESTERN E&P INC	5/20/1994	505	630	118516	CROCKETT	TEXAS	NW/4 N/3 SEC 10, BLK Q-6, TC RR CO. SURVEY ALL OF SECS 7 AND 8, BLK Q-6, TC RR CO. SURVEY A PART OF THE W/2 SEC 3, BLK Q-5, TC RR CO. SURVEY E/2 SEC 113, BLK 1, DAVID D. BREWTON SURVEY	
10480800	HALLIE K BLACK	SHELL WESTERN E&P INC	5/20/1994	505	88	NA	CROCKETT	TEXAS	NW/4 N/3 SEC 10, BLK Q-6, TC RR CO. SURVEY ALL OF SECS 7 AND 8, BLK Q-6, TC RR CO. SURVEY A PART OF THE W/2 SEC 3, BLK Q-5, TC RR CO. SURVEY E/2 SEC 113, BLK 1, DAVID D. BREWTON SURVEY	

20420 VOL PG 406 215

Oxy Agreement Number	Lessor	Lessee	Agreement Effective Date	Volume	Page	Entry/ Instrument No	County	State	Legal Description	Excluded Assets
10481000	NAN L KIRKPATRICK	SHELL WESTERN E&P INC	5/31/1994	505	618	118514	CROCKETT	TEXAS	NW/4 N/3 SEC 10, BLK Q-6, TC RR CO. SURVEY ALL OF SECS 7 AND 8, BLK Q-6, TC RR CO. SURVEY A PART OF THE W/2 SEC 3, BLK Q-5, TC RR CO. SURVEY E/2 SEC 113, BLK 1, DAVID D. BREWTON SURVEY	
10481100	DAN L KIRKPATRICK	SHELL WESTERN E&P INC	5/31/1994	505	624	118515	CROCKETT	TEXAS	NW/4 N/3 SEC 10, BLK Q-6, TC RR CO. SURVEY ALL OF SECS 7 AND 8, BLK Q-6, TC RR CO. SURVEY A PART OF THE W/2 SEC 3, BLK Q-5, TC RR CO. SURVEY E/2 SEC 113, BLK 1, DAVID D. BREWTON SURVEY	
10481505	SALLY MOORE KATO TRUST, BK OF AMERICA, NA, TRUSTEE	OXY USA WTP LP	9/29/2003	631	119	139844	CROCKETT	TEXAS	A PART OF THE E/2 SEC 112, BLK 1, DAVID D. BREWTON SURVEY A PART OF THE E/2 SEC 113, BLK 1, DAVID D. BREWTON SURVEY A PART OF THE E/2 W/2 SEC 113, BLK 1, DAVID D. BREWTON SURVEY A PART OF THE E/2 SEC 114, BLK 1, DAVID D. BREWTON SURVEY A PART OF THE E/2 W/2 SEC 114, BLK 1, DAVID D. BREWTON SURVEY A PART OF THE N/2 SEC 1, BLK Q-5, TC RR CO. SURVEY	
10481515	T M (JUD) GRAY	OXY USA WTP LP	12/2/2005	665	23	145594	CROCKETT	TEXAS	A PART OF THE W/2 SEC 113, BLK 1, DAVID D. BREWTON SURVEY ALL OF THE W/2 SEC 114, BLK 1, DAVID D. BREWTON SURVEY A PART OF THE W/2 E/2 SEC 114, BLK 1, DAVID D. BREWTON SURVEY	
10482500	W ALFRED WOOD	SHELL OIL COMPANY	7/10/1957	167	391	NA	CROCKETT	TEXAS	Sec 1, Blk 36, H&TC RR Co., Survey, Abstract 390	SEC 23, BLK 35, MARTHA REEVES SURVEY
10482600	TEXAS NAT'L BANK GDN EDWARD S BECKER NCM	SHELL OIL COMPANY	12/3/1957	167	382	17	CROCKETT	TEXAS	Sec 1, Blk 36, H&TC RR Co., Survey, Abstract 390	SEC 23, BLK 35, MARTHA REEVES SURVEY

Oxy Agreement Number	Lessor	Lessee	Agreement Effective Date	Volume	Page	Entry/ Instrument No	County	State	Legal Description	Excluded Assets
10483200	MYRTLE H MITCHELL	MAYME K DANIEL	11/18/1957	169	358	NA	CROCKETT	TEXAS	ALL OF THE S/2 SEC 110, BLK 1, DAVID D. BREWTON SURVEY ALL OF THE W/2 SEC 111, BLK 1, DAVID D. BREWTON SURVEY A PART OF THE W/2 SEC 111, BLK 1, DAVID D. BREWTON SURVEY ALL OF THE W/2 SEC 112, BLK 1, DAVID D. BREWTON SURVEY A PART OF THE S/2 SEC 4, BLK Q-5, TC RR CO. SURVEY A PART OF THE NW/4 SEC 3, BLK Q-5, TC RR CO. SURVEY	Below the Base of the Canyon Formation
10483300	J N GREGORY	SHELL OIL COMPANY	1/8/1959	177	483	NA	CROCKETT	TEXAS	ALL OF THE S/2 SEC 110, BLK 1, DAVID D. BREWTON SURVEY ALL OF THE W/2 SEC 111, BLK 1, DAVID D. BREWTON SURVEY A PART OF THE W/2 SEC 111, BLK 1, DAVID D. BREWTON SURVEY ALL OF THE W/2 SEC 112, BLK 1, DAVID D. BREWTON SURVEY A PART OF THE S/2 SEC 4, BLK Q-5, TC RR CO. SURVEY A PART OF THE NW/4 SEC 3, BLK Q-5, TC RR CO. SURVEY	Below the Base of the Canyon Formation
10483400	W R BERGER	SHELL OIL COMPANY	1/28/1959	177	486	NA	CROCKETT	TEXAS	ALL OF THE S/2 SEC 110, BLK 1, DAVID D. BREWTON SURVEY ALL OF THE W/2 SEC 111, BLK 1, DAVID D. BREWTON SURVEY A PART OF THE W/2 SEC 111, BLK 1, DAVID D. BREWTON SURVEY ALL OF THE W/2 SEC 112, BLK 1, DAVID D. BREWTON SURVEY A PART OF THE S/2 SEC 4, BLK Q-5, TC RR CO. SURVEY A PART OF THE NW/4 SEC 3, BLK Q-5, TC RR CO. SURVEY	Below the Base of the Canyon Formation

30430 Vol 406 Pg 317

Oxy Agreement Number	Lessor	Lessee	Agreement Effective Date	Volume	Page	Entry/ Instrument No	County	State	Legal Description	Excluded Assets
10483500	R H CUMMINS	SHELL OIL COMPANY	1/28/1959	177	489	NA	CROCKETT	TEXAS	ALL OF THE S/2 SEC 110, BLK 1, DAVID D. BREWTON SURVEY ALL OF THE W/2 SEC 111, BLK 1, DAVID D. BREWTON SURVEY A PART OF THE W/2 SEC 111, BLK 1, DAVID D. BREWTON SURVEY ALL OF THE W/2 SEC 112, BLK 1, DAVID D. BREWTON SURVEY A PART OF THE S/2 SEC 4, BLK Q-5, TC RR CO. SURVEY A PART OF THE NW/4 SEC 3, BLK Q-5, TC RR CO. SURVEY	Below the Base of the Canyon Formation
10484100	H CHERRY TRUSTEE	SHELL OIL COMPANY	1/10/1960	250	145	59233	CROCKETT	TEXAS	SE/4, SEC 25, BLOCK 36, A-400, (64.64 AC); H. & T. C. R.R. CO. SUR, CROCKETT CO., TX.	SE/4, SEC 21, BLOCK 31, A-406, (160.01 AC); E/2 S/2 SEC 23, BLK 35, H. & T. C. R.R. CO. SUR, CROCKETT CO., TX; SE/4, SEC 538, A-1327, (74.36 AC) J. H. TIPPETT SUR, PECOS CO, TX.
10484700	J M COWDEN JR, ETAL	SHELL OIL COMPANY	3/1/1960	186	122	NA	CROCKETT	TEXAS	Part of SW/4 Sec 25, H&TC RR Co. Survey	A PART OF THE W/2 SEC 24, BLK 12, H&GN RR CO. SURVEY, PECOS CO., TX
10485000	MCMULLAN ETAL	SHELL OIL COMPANY	9/21/1960	188	456	NA	CROCKETT	TEXAS	661.6 acres (all) of Section 2, A-4412, Block F, and 651.8 acres (all) of Section 3, Block 3, A-2405, GC & SF RY CO Survey.	
10485100	LUCILLE RUSSELL,GDN	SHELL OIL COMPANY	10/10/1960	188	459	NA	CROCKETT	TEXAS	ALL SEC 2, ALL SEC 3, BLK F, GC&SF RY CO SVY	
10485200	SO TEX DEVELOPMNT CO	SHELL OIL COMPANY	11/30/1961	196	19	NA	CROCKETT	TEXAS	ALL SEC 2, ALL SEC 3, BLK F, GC&SF RY CO SVY	
10485300	EVELYN HENDERSON AS GUARDIAN	SHELL OIL COMPANY	12/12/1960	189	399	NA	CROCKETT	TEXAS	Survey: I&GN RR CO Abstract: 748 Block: 002 Section: 005 E2 Section: 007, E2, W2	
10485800	BOYD CLAYTON, ET AL	JACK N.BLAIR	4/18/1963	204	237	NA	CROCKETT	TEXAS	ALL OF THE C.R. PORTMAN SURVEY 27, CERT-753, BLK CD, A-3997 AND THE S/2 OF GC & SF RR CO SURVEY, CERT 4/942, BLOCK 1 ,A1780,	

30430 Vol 406 Pg 318

Oxy Agreement Number	Lessor	Lessee	Agreement Effective Date	Volume	Page	Entry/ Instrument No	County	State	Legal Description	Excluded Assets
10485900	BOYD CLAYTON, ET AL	JACK N. BLAIR	4/18/1963	204	237	NA	CROCKETT	TEXAS	Survey: GC&SF RR CO Abstract: 4326 Block: 001 Section: 007, All Survey: GC&SF RR CO Abstract: 2312 Section: 001, W2 Survey: J W MONTAGUE Abstract: 4891 Block: A2 Section: 002, W2, E2 Survey: GC&SF RR CO Abstract: 147 Block: A2 Section: 001, W2 Survey: ERNEST BOEHRENS Abstract: 4326 Block: 001 Section: 012, E2, W2	
10486000	BOYD CLAYTON, ETAL	K. M. JASTROW	4/25/1963	204	377	NA	SCHLEICHER	TEXAS	Survey: C&M RR CO Abstract: 931 Block: A2 Section: 004, All Survey: GC&SF RR CO Abstract: 2312 Section: 001, E2	
10486100	VICTOR PIERCE, ET UX	SHELL OIL COMPANY	4/16/1964	213	25	NA	CROCKETT	TEXAS	W/2 SURVEY 44, T.C. RY CO. BLOCK A, ABSTRACT 5260, CERT. 209	
10486200	VICTOR PIERCE ET UX	SHELL OIL COMPANY	4/16/1964	213	29	NA	CROCKETT	TEXAS	E/2 SURVEY 46, A-5259 CERT 210, BLK A, T.C. RY CO	
10486500	LANGILLE ESTATE,SUSIE M	AMOCO PRODUCTION CO	10/15/1975	296	312	NA	CROCKETT	TEXAS	Survey: GC&SF RR CO Block: G Section: 017 Metes & Bound: NORTH 450.27 ACRES	
10486800	WEST, WAYNE W, ET AL	AMOCO PRODUCTION CO	12/14/1971	267	459	NA	CROCKETT	TEXAS	SECT. 60, BKL O, A-5008, GH&SA RR CO SVY, CROCKETT CO., TX; SECT. 59, BLK O, A-1527, GH&SA RR CO SVY, CROCKETT CO., TX; SECT. 22, A-2055 & A-5560, BLK O, GH&SA RR CO SVY, CROCKETT & VAL VERDE CO., TX.	SECT. 21, A-805 & A-1546, BLK O, GH&SA RR CO SVY, CROCKETT & VAL VERDE CO., TX.
10486900	FIRST HUTCHINGS-SEALY BK	AMOCO PRODUCTION CO	2/12/1973	275	478	NA	CROCKETT	TEXAS	ALL OF SECTION 9, 11, 21, 23, 27, 29, & S/2 OF SEC 25 IN SURVEY Survey: T&STL RR CO	
10487000	MOODY NATIONAL BNK ET AL	AMOCO PRODUCTION CO	2/12/1973	275	484	NA	CROCKETT	TEXAS	ALL OF SECTION 9, 11, 21, 23, 27, 29, & S/2 OF SEC 25 IN SURVEY Survey: T&STL RR CO	
10487100	HUTCHINGS, WILLIAMS M	AMOCO PRODUCTION CO	2/12/1973	276	109	NA	CROCKETT	TEXAS	ALL OF SECTION 9, 11, 21, 23, 27, 29, & S/2 OF SEC 25 IN SURVEY Survey: T&STL RR CO	
10487200	NEWMAN, FRANCES M, ET AL	AMOCO PRODUCTION CO	2/12/1973	276	126	NA	CROCKETT	TEXAS	ALL OF SECTION 9, 11, 21, 23, 27, 29, & S/2 OF SEC 25 IN SURVEY Survey: T&STL RR CO	
10487300	NORTHEN,MARY MOODY	AMOCO PRODUCTION CO	2/12/1973	276	112	NA	CROCKETT	TEXAS	ALL OF SECTION 9, 11, 21, 23, 27, 29, & S/2 OF SEC 25 IN SURVEY Survey: T&STL RR CO	

30450 VOL 406 Pg 319

Oxy Agreement Number	Lessor	Lessee	Agreement Effective Date	Volume	Page	Entry/ Instrument No	County	State	Legal Description	Excluded Assets
10487400	WIEBOLDT ET AL,ELIZABETH	AMOCO PRODUCTION CO	2/12/1973	276	186	NA	CROCKETT	TEXAS	ALL OF SECTION 9, 11, 21, 23, 27, 29, & S/2 OF SEC 25 IN SURVEY Survey: T&STL RR CO	
10487500	MILLSPAUGH ET AL,DOROTHY	AMOCO PRODUCTION CO	1/10/1973	276	167	NA	CROCKETT	TEXAS	ALL OF SEC 23 IN SURVEY T&STL RR CO	
10490700	STATE OF TEXAS 71137	CITIES SERVICE OIL CO	9/19/1974	287	389	NA	CROCKETT	TEXAS	Survey: UNIVERSITY LAND Block: 038 Section: 018 Calls: NW4, N2 N2 NE4,S2 S2 NE4, SE4 NE4 NE4, NE4 SE4 NE4, SW4 NW4 NE4, NW4 SW4 NE4, SW4 NE4 NE4, SE4 NW4 NE4, NW4 SE4 NE4, NE4 SW4 NE4	
10490800	STATE OF TEXAS-76702	J M HUBER CORPORATION	12/7/1977	321	70	NA	CROCKETT	TEXAS	NE/4 SEC 12 BLOCK 39, UNIVERSITY LANDS(TRACT 150)	
10490900	STATE OF TEXAS 76701	J M HUBER CORPORATION	12/7/1977	321	67	321: 67:	CROCKETT	TEXAS	N/2 SE/4, SE/4 SE/4, SEC 12, BLOCK 39, UNIVERSITY LANDS	
10491000	BAGGETT, E. G., ET UX	WILLIAMS, BYRON	3/20/1956	154	193	NA	CROCKETT	TEXAS	ALL SEC 26, BLK F, A-4699, GC&SF RR CO SURVEY,	
10491600	JOHN I MOORE	HUNT OIL COMPANY	12/20/1947	94	488	NA	CROCKETT	TEXAS	ALL OF S/2 SEC 110, BLK 1, DAVID D. BREWTON SURVEY ALL OF W/2 SEC 111, BLK 1, DAVID D. BREWTON SURVEY A PART OF THE W/2 SEC 111, BLK 1, DAVID D. BREWTON SURVEY ALL OF W/2 SEC 112, BLK 1, DAVID D. BREWTON SURVEY A PART OF THE NW/4 SEC 3, BLK Q-5, TC RR CO. SURVEY	
10491700	PERMIAN ROYALTY COMPANY 2	HUNT OIL COMPANY	12/20/1947	94	492	NA	CROCKETT	TEXAS	ALL OF S/2 SEC 110, BLK 1, DAVID D. BREWTON SURVEY ALL OF W/2 SEC 111, BLK 1, DAVID D. BREWTON SURVEY A PART OF THE W/2 SEC 111, BLK 1, DAVID D. BREWTON SURVEY ALL OF W/2 SEC 112, BLK 1, DAVID D. BREWTON SURVEY A PART OF THE NW/4 SEC 3, BLK Q-5, TC RR CO. SURVEY	

20130 VOL PG 406 320

Oxy Agreement Number	Lessor	Lessee	Agreement Effective Date	Volume	Page	Entry/ Instrument No	County	State	Legal Description	Excluded Assets
10491800	MOORE EXPLORATION COMPANY	HUNT OIL COMPANY	12/20/1947	94	496	NA	CROCKETT	TEXAS	ALL OF S/2 SEC 110, BLK 1, DAVID D. BREWTON SURVEY ALL OF W/2 SEC 111, BLK 1, DAVID D. BREWTON SURVEY A PART OF THE W/2 SEC 111, BLK 1, DAVID D. BREWTON SURVEY ALL OF W/2 SEC 112, BLK 1, DAVID D. BREWTON SURVEY A PART OF THE NW/4 SEC 3, BLK Q-5, TC RR CO. SURVEY	
10491900	H B DAVENPORT	HUNT OIL COMPANY	12/20/1947	164	483	NA	CROCKETT	TEXAS	ALL OF S/2 SEC 110, BLK 1, DAVID D. BREWTON SURVEY ALL OF W/2 SEC 111, BLK 1, DAVID D. BREWTON SURVEY A PART OF THE W/2 SEC 111, BLK 1, DAVID D. BREWTON SURVEY ALL OF W/2 SEC 112, BLK 1, DAVID D. BREWTON SURVEY A PART OF THE NW/4 SEC 3, BLK Q-5, TC RR CO. SURVEY	
10663700	JAMES A FOSTER	W E HARPER	7/21/1928	13	173	2979	LEA	NEW MEXICO	T019S - R036E: S2 S2 SEC 034	
10767301	LEIGH TALIAFERRO ET AL	E W ANGUISH	1/13/1942	30	442	NA	GAINES	TEXAS	Section 9, Block A-23, Public School Land	
10767302	ALICE FLANAGAN ET AL	E W ANGUISH	1/13/1942	30	437	NA	GAINES	TEXAS	All of Section 9, Block A-23, Public School Land	
10767303	EDNA L CHAMBERS ET AL	E W ANGUISH	7/29/1947	49	44	NA	GAINES	TEXAS	All of Section 9, Block A-23, Public School Land	
10767304	DORALENE FLANAGAN ROBNETT ET AL	MAGNOLIA PETROLEUM COMPANY	3/13/1945	43	344	NA	GAINES	TEXAS	All of Section 9, Block A-23, Public School Land	
10778400	L C LINK ET UX	SHELL OIL COMPANY	8/27/1948	52	511	NA	GAINES	TEXAS	West 1/4, Section Six (6), Block A-22, Public School Lands	
10778500	CHARLES S WHITTAKER, TRUSTEE	SHELL OIL COMPANY	8/27/1948	53	120	NA	GAINES	TEXAS	West 1/4, Section Six (6), Block A-22, Public School Lands	
10778600	V P BAKER	SHELL OIL COMPANY	8/27/1948	53	126	NA	GAINES	TEXAS	West 1/4, Section Six (6), Block A-22, Public School Lands	
10778700	MARSHALL AND WINSTON, INC.	SHELL OIL COMPANY	8/27/1948	53	123	NA	GAINES	TEXAS	West 1/4, Section Six (6), Block A-22, Public School Lands	
10778800	E W ANGUISH	SHELL OIL COMPANY	8/27/1948	54	105	NA	GAINES	TEXAS	West 1/4, Section Six (6), Block A-22, Public School Lands	
10778900	FORT WORTH NATIONAL BANK, TRUSTEE	SHELL OIL COMPANY	8/27/1948	54	93	NA	GAINES	TEXAS	West 1/4, Section Six (6), Block A-22, Public School Lands	
10780000	GEORGE C FRASER JR ET AL	SHELL OIL COMPANY	12/17/1952	183	27	NA	ECTOR	TEXAS	SW/4 SEC. 9, T4S, BLK. 42	
10780200	MARGUERITE CAMPBELL	SHELL OIL CO.	3/4/1953	75	158	NA	GAINES	TEXAS	East Half Northeast Quarter (E2NE4) Section 12, Block A-24, Public School Land	
10780300	EST OF FA ANDREWS	SHELL OIL CO	8/26/1953	77	10	NA	GAINES	TEXAS	East Half Northeast Quarter (E2NE4) Section 12, Block A-24, Public School Land	

406 321 Pg

Oxy Agreement Number	Lessor	Lessee	Agreement Effective Date	Volume	Page	Entry/ Instrument No	County	State	Legal Description	Excluded Assets
10782700	ELA SUGG, ET AL	W DAVE HENDERSON & J GUY MCMILLIAN	10/21/1946	7	426	NA	IRION	TEXAS	ALL SEC 926 OF SURVEY FISHER & MILLER & E/2 OF SEC 40 & E/2 OF SEC 42 IN SURVEY C A CHADWICK	
10803700	MRS GEY WILLIAMS	W F MEADOR	7/15/1963	102	507	NA	SCHLEICHER	TEXAS	N/2 SEC 81, BLK A, A-422, HE&WT RY CO SVY	
10804000	EUGENE SHERROD SR ET UX	JACK M HAWKINS	5/3/1943	59	607	NA	ANDREWS	TEXAS	Southwest Quarter (SW4) of Section Nineteen (19) in Block A23, Public School Land	
10808300	M MAURICE CRAWFORD ET AL	AMOCO PRODUCTION CO	7/7/1972	27	359	NA	COCHRAN	TEXAS	Survey: POTTER CSL; Section: 114; Metes & Bound: 1457.28 AC IN LGE 114 & 115 & Section: 115	
10817200	CRAWFORD LETA	NEELEY CLAUDE E	12/14/1973	33	269	NA	IRION	TEXAS	NORTH 206 AC OF SURVEY 5, CITY OF SAN ANTONIO ALAZAN DITCH CO., A- 539, AND THE SOUTH 595.20 AC OF GREENLEAF FISK SURVEY BEING ALL OF THAT PART OF THE SURVEY LYING SOUTH THE EAST EXTENSION LINE OF NORTH BOUNDARY OF SURVEY 2, FRANK EMERICK A-110	
10817400	MYRA TANKERSLEY	CLAUDE E NEELEY	11/30/1973	33	259	NA	IRION	TEXAS	PART OF NE/4 SURVEY GC&SF RR CO	
10818200	CARTER, MARY BURKE	AMOCO PRODUCTION CO	2/27/1974	33	483	NA	IRION	TEXAS	ALL OF SEC 924 IN SURVEY HEINRICH OFERMANN AND 1032 IN SURVEY EL&RR RR CO	
10818300	TURNER ET UX, A L	AMOCO PRODUCTION CO	2/27/1974	34	169	NA	IRION	TEXAS	ALL OF SEC 924 IN SURVEY HEINRICH OFERMANN AND 1032 IN SURVEY EL&RR RR CO	
10818400	MATRIX LAND COMPANY	AMOCO PRODUCTION CO	2/27/1974	33	489	NA	IRION	TEXAS	ALL OF SEC 924 IN SURVEY HEINRICH OFERMANN AND 1032 IN SURVEY EL&RR RR CO	
10818500	HARKEY ET UX, HENRY F	AMOCO PRODUCTION CO	3/5/1974	33	491	NA	IRION	TEXAS	ALL OF SEC 924 IN SURVEY HEINRICH OFERMANN AND 1032 IN SURVEY EL&RR RR CO	
10818600	CAHOON, FRANK K, ET AL	AMOCO PRODUCTION CO	5/24/1974	34	451	NA	IRION	TEXAS	ALL OF SEC 924 IN SURVEY HEINRICH OFERMANN AND 1032 IN SURVEY EL&RR RR CO	
10819800	DELONG ET UX, AUBREY	AMOCO PRODUCTION CO	2/25/1974	34	67	NA	IRION	TEXAS	All of Section Twenty-seven (27), Abstract No. 289, Cert. No. 38/4289 in Block Two (2), H&TC RR Co. Survey	

304430 VOL PG 406 322

Oxy Agreement Number	Lessor	Lessee	Agreement Effective Date	Volume	Page	Entry/ Instrument No	County	State	Legal Description	Excluded Assets
10826400	EPPERSON SR ET AL, J E	HELLAND, JAMES H.	4/19/1972	Z-18	387	NA	EDWARDS	TEXAS	Survey: B&B Block: 002 Section: 004 Metes & Bound: SOUTHERN MOST 352 AC OUT OF THE W 3/4 OF SEC. 4, LESS 31 AC OUT OF THE NE PORTION OF THE W 3/4 OF SAID SECTION. Survey: AB&M Abstract: 5 Block: 002 Section: 019 Metes & Bound: BEING THE EASTERN MOST 308 AC OUT OF THE W 3/4 SEC. 19 & NORTHWESTERN MOST 76 ACRES OUT OF THE W 3/4 SEC. 19 LESS 308 AC OUT OF THE EASTERN MOST PART OF THE W 3/4 OF SAID SECTION & SOUTHWESTERN MOST 96 ACRES OUT OF THE W 3/4 SEC. 19, LESS 308 AC OUT OF THE EASTERN PORTION AND 76 ACRES OUT OF THE NORTHERN PORTION OF THE W 3/4 OF SAID SECTION. Survey: AB&M Block: 002 Section: 020 Section: 003 Metes & Bound: ALL	
10830000	TOM W EPPERSON ET AL	JAMES H HELLAND	4/19/1972	Z-18	381	NA	EDWARDS	TEXAS	ALL OF SEC 24, 41, 42, 43 & ALL OF SEC 25 EXCEPT NW/4 & N/2 N/E & ALL OF SEC 26 EXCEPT N/2 N/2 AND E/2 E/2, ABSTRACT 4, BLK 2 SURVEY AB & M	
10831500	STATE OF NEW MEXICO B0-9603-0016	GEORGE M. COWELL, ET UX	4/10/1942	NA	NA	NA	EDDY	NEW MEXICO	NE/4 SW/4 OF SEC 4, SURVEY NEW MEXICO PRINCIPAL MERIDIAN	
10847900	STEWART, MACO	ROBERTS, KOCH & CARTWRIGHT	2/28/1974	288	425	NA	VAL VERDE	TEXAS	ALL SEC 21, BLK Q-6, T.C. RY CO SURVEY, A-1395	
10848000	MIDLAND NATIONAL BANK, TRUSTEE	ROBERTS KOCH & CARTWRIGHT	2/28/1974	288	411	NA	VAL VERDE	TEXAS	ALL SEC 21, BLK Q-6, T.C. RY CO SURVEY, A-1395	
10848100	HAWK, SADIE M, ESTATE	ROBERTS KOCH & CARTWRIGHT	2/28/1974	288	405	NA	VAL VERDE	TEXAS	ALL SEC 21, BLK Q-6, T.C. RY CO SURVEY, A-1395	
10848200	STEWART, WELLS	ROBERTS KOCH & CARTWRIGHT	2/28/1974	288	421	NA	VAL VERDE	TEXAS	ALL SEC 21, BLK Q-6, T.C. RY CO SURVEY, A-1395	
10848300	LATHROP, FLORENCE M	ROBERTS KOCH & CARTWRIGHT	8/7/1975	288	441	NA	VAL VERDE	TEXAS	ALL SEC 21, BLK Q-6, T.C. RY CO SURVEY, A-1395	
10848400	LYMAN, C V	ROBERTS KOCH & CARTWRIGHT	7/16/1975	288	444	NA	VAL VERDE	TEXAS	ALL SEC 21, BLK Q-6, T.C. RY CO SURVEY, A-1395	
10848500	HANSLIP ET UX, C W	ROBERTS KOCH & CARTWRIGHT	8/7/1975	288	437	NA	VAL VERDE	TEXAS	ALL SEC 21, BLK Q-6, T.C. RY CO SURVEY, A-1395	
10848600	FIRST NATIONAL BANK OF MIDLAND, TR	ROBERTS KOCH & CARTWRIGHT	8/19/1975	288	448	NA	VAL VERDE	TEXAS	ALL SEC 21, BLK Q-6, T.C. RY CO SURVEY, A-1395	
10848700	BALL, VIRGINIA	ROBERTS KOCH & CARTWRIGHT	2/28/1974	288	431	NA	VAL VERDE	TEXAS	ALL SEC 21, BLK Q-6, T.C. RY CO SURVEY, A-1395	
10848800	MARTIN, JAMES ROBERT	ROBERTS KOCH & CARTWRIGHT	10/27/1975	291	293	NA	VAL VERDE	TEXAS	ALL SEC 21, BLK Q-6, T.C. RY CO SURVEY, A-1395	

Exhibit A, Part 1: Leases
65 of 256

Oxy Agreement Number	Lessor	Lessee	Agreement Effective Date	Volume	Page	Entry/ Instrument No	County	State	Legal Description	Excluded Assets
10849100	MARJORIE M POST ESTATE	AMOCO PRODUCTION COMPANY	6/1/1975	34	67	NA	HOCKLEY	TEXAS	North Half (N2) of Section 24and South Half (S2) Section 18, Hoods County School Lands, Block 28	
10849400	EVA S BRATTON	AMOCO PRODUCTION COMPANY	8/15/1975	70	93	NA	HOCKLEY	TEXAS	All of Section 19, State Capitol Lands Block 732 #732, Save and Except the East 80 acres (E/80) of said Labor 19.	
10852700	LEON THAXTON ET AL	AMOCO PRODUCTION COMPANY	8/17/1976	72	499	763757	HOCKLEY	TEXAS	LOTS 1- 4, BLK. 1; AND, LOTS 1 - 8, BLK. 2; AND LOTS 1 - 8, BLK. 3; AND LOTS 1 - 4, BLK. 4, THAXTON ADD., TOWN OF LEVELLAND, HOCKLEY CO., TX.	
10852800	LOIS HURST	AMOCO PRODUCTION COMPANY	8/17/1976	72	501	763758	HOCKLEY	TEXAS	LOTS 1 - 4, BLK. 1; & LOTS 1 - 8, BLK. 2; & LOTS 1 - 8, BLK. 3; & LOTS 1 - 4, BLK. 4, THAXTON ADD., TOWN OF LEVELLAND, HOCKLEY CO., TX.	
10852900	J W CARRELL ET UX	AMOCO PRODUCTION COMPANY	8/18/1976	72	677	764264	HOCKLEY	TEXAS	W/2NE/4NW/4 LABOR 18, LEAGUE 28, HOOD COUNTY SCHOOL LAND	
10853000	MARJORIE M POST ESTATE ET AL	AMOCO PRODUCTION COMPANY	8/24/1976	72	702	764373	HOCKLEY	TEXAS	S/2NW/4 & NW/4NW/4 LABOR 18, LEAGUE 28, HOOD CO SCHOOL LAND, HOCKLEY CO, TEXAS.;	
10853300	5TH ST CHURCH OF CHRIST	AMOCO PRODUCTION CO	2/14/1977	73	449	NA	HOCKLEY	TEXAS	BLK 109, LOT 4,5,6, ORIGINAL TOWN OF LEVELLAND	
10853400	SMITH, J C, ET UX	AMOCO PRODUCTION CO	2/10/1977	73	451	NA	HOCKLEY	TEXAS	BLK 118, LOT 1, ORIGINAL TOWNSITE, HOCKLEY CO, TEXAS.;	
10853500	SMITH, J C, ET UX	AMOCO PRODUCTION CO	2/10/1977	73	453	NA	HOCKLEY	TEXAS	E/50 FEET OF THE E/100 FEET LOTS 5,6, BLK 110, ORIGINAL TOWN OF LEVELLAND, HOCKLEY CO, TEXAS.;	
10853600	BUSTER, BOB	AMOCO PRODUCTION CO	2/23/1977	73	455	NA	HOCKLEY	TEXAS	S/22 FOOT OF OT 8, ALL LOT 9, BLK 24, ORIGINAL TOWN OF LEVELLAND, HOCKLEY CO, TEXAS.;	
10857500	BOUDREAUX, ALICE GEORGE	AMOCO PRODUCTION CO	3/16/1977	73	458	NA	HOCKLEY	TEXAS	BLK 47, LOT 7, ORIGINAL TOWN OF LEVELLAND, HOCKLEY CO, TEXAS.;	
10857600	WILLIAMS, R V, ET AL	AMOCO PRODUCTION CO	3/16/1977	73	459	NA	HOCKLEY	TEXAS	LOT 4, W/2 LOT 5, BLK 20, ORIGINAL TOWN OF LEVELLAND, HOCKLEY CO, TEXAS.;	
10857700	BONNIE WENOKA ELLIOTT COX	AMOCO PRODUCTION COMPANY	3/15/1977	73	461	NA	HOCKLEY	TEXAS	BLK 48, LOT 7, ORIGINAL TOWN OF LEVELLAND, HOCKLEY CO, TEXAS.;	
10857800	SPENCER, GERALDINE	AMOCO PRODUCTION CO	3/15/1977	73	463	NA	HOCKLEY	TEXAS	LOT 10, BLK 170, SOUTHSIDE ADDITION TO TOWN OF LEVELLAND, HOCKLEY CO, TEXAS.;	
10857900	WHISENHUNT ET UX, HOLTER	AMOCO PRODUCTION CO	3/17/1977	73	465	NA	HOCKLEY	TEXAS	BLK 6, LOT 11, ORIGINAL TOWN OF LEVELLAND, HOCKLEY CO, TEXAS.;	
10858000	BRADLEY ET UX, J HUGH	AMOCO PRODUCTION CO	3/15/1977	73	467	NA	HOCKLEY	TEXAS	LOT 24, BLK 24, ORIGINAL TOWN OF LEVELLAND, HOCKLEY CO, TEXAS.;	
10858200	STROUD TRUST, LEE	AMOCO PRODUCTION CO	3/3/1977	73	472	NA	HOCKLEY	TEXAS	LOT 6, BLK 12, ORIGINAL TOWN OF LEVELLAND, HOCKLEY CO., TX.	
10858400	STROUD TRUST, LEE	AMOCO PRODUCTION CO	3/3/1977	73	476	NA	HOCKLEY	TEXAS	LOT 12, LESS AND EXCEPT A 4.5 INCH STRIP OFF WEST SIDE OF LOT, BLK 19, ORIGINAL TOWN OF LEVELLAND, HOCKLEY CO., TX.	
10858500	JOHNSON ET UX, HOMER	AMOCO PRODUCTION CO	3/31/1977	73	478	NA	HOCKLEY	TEXAS	LOTS 9, 10, 11, 12, BLK 118, ORIGINAL TOWN OF LEVELLAND, HOCKLEY CO., TX.	
10858600	LEIGON, CARRIE	AMOCO PRODUCTION CO	3/10/1977	73	480	NA	HOCKLEY	TEXAS	LOT 1, BLK 42, ORIGINAL TOWN OF LEVELLAND, HOCKLEY CO., TX.	
10858700	BORLAND ET AL, MARY NELL	AMOCO PRODUCTION CO	3/4/1977	73	482	NA	HOCKLEY	TEXAS	LOT 9, BLK 49, ORIGINAL TOWN OF LEVELLAND, HOCKLEY CO., TX.	

20120001406 Pg 324

Oxy Agreement Number	Lessor	Lessee	Agreement Effective Date	Volume	Page	Entry/ Instrument No	County	State	Legal Description	Excluded Assets
10858800	BOEDEKER ET AL, E W	AMOCO PRODUCTION CO	2/23/1977	73	484	NA	HOCKLEY	TEXAS	LOT 4, BLK 19, ORIGINAL TOWN OF LEVELLAND, HOCKLEY CO., TX.	
10858900	FIRST BAPTIST CHURCH	AMOCO PRODUCTION CO	2/24/1977	73	486	NA	HOCKLEY	TEXAS	LOT 2, BLK 115, ORIGINAL TOWN OF LEVELLAND, HOCKLEY CO., TX.	
10859200	CASTRO, MARIA	AMOCO PRODUCTION CO	4/14/1977	73	675	NA	HOCKLEY	TEXAS	LOT 10, BLK 49, ORIGINAL TOWN OF LEVELLAND, HOCKLEY CO., TX.	
10859300	DAVIS ET AL, SANDRA A	AMOCO PRODUCTION CO	2/23/1977	73	678	NA	HOCKLEY	TEXAS	LOT 7 & W/2 LOT 6, BLK 143; LOT 12, BLK 98, ORIGINAL TOWNSITE OF LEVELLAND, HOCKLEY CO., TX.	
10859400	WALLER ET AL, JOHN E	AMOCO PRODUCTION CO	5/4/1977	73	681	NA	HOCKLEY	TEXAS	LOT 7, BLK 160, SOUTHSIDE ADDITION TO THE CITY OF LEVELLAND, HOCKLEY CO., TX.	
10859500	ABBOTT ET UX, TOM L	AMOCO PRODUCTION CO	4/18/1977	73	683	NA	HOCKLEY	TEXAS	LOT 4, BLK 44, ORIGINAL TOWN OF LEVELLAND, HOCKLEY CO., TX.	
10859700	NEWBERRY, S M, JR ET UX	AMOCO PRODUCTION CO	5/19/1977	73	695	772603	HOCKLEY	TEXAS	PART OF LABORS 13 & 14, LEAGUE 28, HOOD COUNTY SCHOOL LAND, AKA LOTS 10, 11 & 12, BLK 158, SOUTHSIDE ADDITION TO THE CITY OF LEVELLAND	
10861000	SMITH, RAYMOND N, ET UX	AMOCO PRODUCTION CO	6/6/1977	75	291	NA	HOCKLEY	TEXAS	ALL OF LOT 7, BLK 135, ORIGINAL TOWN OF LEVELLAND, HOCKLEY CO, TX	
10861200	BLANKENSHIP EST, WALLACE	AMOCO PRODUCTION CO	6/2/1977	75	295	NA	HOCKLEY	TEXAS	ALL OF LOTS 9 & 10, BLK 111, ORIGINAL TOWN OF LEVELLAND	
10861500	WALLACE THEATERS	AMOCO PRODUCTION CO	6/17/1977	75	301	NA	HOCKLEY	TEXAS	LOTS 14, 15 & 16, BLK 17 & LOTS 7 & 8, BLK 18, ORIGINAL TOWN OF LEVELLAND, HOCKLEY CO, TX	
10862400	ALLISON ET AL FRANCES L	AMOCO PRODUCTION CO	6/23/1977	76	91	NA	HOCKLEY	TEXAS	ALL OF LOT 12, BLK 129, ORIGINAL TOWN OF LEVELLAND, HOCKLEY CO, TX	
10862600	SOUTH PLAINS COMMUNITY	AMOCO PRODUCTION CO	11/23/1977	76	95	NA	HOCKLEY	TEXAS	ALL OF LOTS 10, 11 & 12, BLK 123, ORIGINAL TOWN OF LEVELLAND, HOCKLEY CO, TX	
10862700	ROGERS SR ET UX, W E	AMOCO PRODUCTION CO	11/15/1977	76	98	NA	HOCKLEY	TEXAS	ALL OF LOT 3 & W/2 OF LOT 4, BLK 116, ORIGINAL TOWN OF LEVELLAND, HOCKLEY CO, TX	
10863400	GRAVITT, WALLACE VAN	AMOCO PRODUCTION CO	12/13/1977	76	363	NA	HOCKLEY	TEXAS	LOT 8, BLK 108, ORIGINAL TOWN OF LEVELLAND, HOCKLEY CO, TX	
10865400	JACKSON, DEEANN, ET VIR	AMOCO PRODUCTION CO	5/29/1979	81	577	NA	HOCKLEY	TEXAS	E 50 FT OF LOT 1, BLK. 108, TOWN OF LEVELLAND, HOCKLEY CO., TX.	
10865500	HOLDER, GRANVILLE, ET UX	AMOCO PRODUCTION CO	6/4/1979	81	573	79 - 3956	HOCKLEY	TEXAS	W 92 FT OF LOT 1, BLK. 108, TOWN OF LEVELLAND, HOCKLEY CO., TX.	
10865600	GLADSON, WAYNE, ET UX	AMOCO PRODUCTION CO	5/29/1979	81	575	NA	HOCKLEY	TEXAS	LOT 12, BLK 157, TOWN OF LEVELLAND, HOCKLEY CO., TX.	
10865700	HYATT, RICHARD R, ET UX	AMOCO PRODUCTION CO	6/5/1979	81	569	NA	HOCKLEY	TEXAS	LOT 7, BLK. 145, TOWN OF LEVELLAND	
10865800	PALMER, E E, ET AL	AMOCO PRODUCTION CO	6/19/1979	81	563	NA	HOCKLEY	TEXAS	W 50 FT OF LOT 6, BLK. 102, TOWN OF LEVELLAND, HOCKLEY CO., TX.	
10865900	ABELL, DUFF K, ET UX	AMOCO PRODUCTION CO	6/18/1979	81	565	NA	HOCKLEY	TEXAS	LOT 10, BLK. 117, TOWN OF LEVELLAND, HOCKLEY CO., TX.	
10868700	LEIGON, CARRIE A	AMOCO PRODUCTION CO	5/23/1979	83	179	NA	HOCKLEY	TEXAS	LOT 12, BLK. 122, TOWN OF LEVELLAND, HOCKLEY CO., TX.	
10872700	DELEON, GEORGE	AMOCO PRODUCTION CO	8/20/1979	83	184	NA	HOCKLEY	TEXAS	TR. 375, LOT 12, BLK. 108, TOWN OF LEVELLAND, HOCKLEY CO., TX.	
10874000	HAMILL ET UX, PAUL C	AMOCO PRODUCTION COMPANY	6/10/1980	86	57	NA	HOCKLEY	TEXAS	LOT 6, BLOCK 114, TOWN OF LEVELLAND, TX.	

3043C AOI 406 Ps 325

Oxy Agreement Number	Lessor	Lessee	Agreement Effective Date	Volume	Page	Entry/ Instrument No	County	State	Legal Description	Excluded Assets
10882500	STATE OF TEXAS UNIVERSITY LANDS M-29211	MID CONTINENT PETROLEUM CORP	2/16/1945	44	506	NA	ANDREWS	TEXAS	Survey: UNIVERSITY LAND Block: 013 Section: 042 Calls: N2 NW4	
11059300	TALLEY, MARY C.	COMBS,SAM	9/4/1947	20	74	10381	HOCKLEY	TEXAS	LOT 8, BLK 138 AND LOT 9, BLK 145, OF THE RESUBDIVISION OF BLKS 135, 136, 137, 138, 143, 144, 145, 146 OF THE ORIGINAL LEVELLAND TOWNSITE AS SAID LOTS ARE SHOWN ON PLAT OF SAID RESUBDIVISION OF RECORD IN VOL 1, PG 35, OF THE PLAT RECORDS OF HOCKLEY COUNTY, TEXAS.	
11059400	DANIELL ET UX, EARL	COMBS,SAM	9/4/1947	19	390	10295	HOCKLEY	TEXAS	LOT 6 AND W/2 OF LOT5, BLK 137, OF THE RESUBDIVISION OF BLKS 135, 136, 137, 138, 143, 144, 145, 146 OF THE ORIGINAL LEVELLAND TOWNSITE AS SAID LOTS ARE SHOWN ON PLAT OF SAID RESUBDIVISION OF RECORD IN VOL 1, PG 35, OF THE PLAT RECORDS OF HOCKLEY COUNTY, TEXAS. ALSO LOT 12, BLK 82, IN THE TOWN OF LEVELLAND, TEXAS AS SAID LOT APPEARS ON THE AMENDED PLAT OF SAID TOWN OF RECORD IN VOL 15, PG 212, OF THE DEED RECORDS OF HOCKLEY CO, TX.	
11059500	CALVIN TALLEY ET UX	SAM COMBS	9/4/1947	20	72	10380	HOCKLEY	TEXAS	ALL LOT 10, BLK 145, OF THE RESUBDIVISION OF BLKS 135, 136, 137, 138, 143, 144, 145, 146 OF THE ORIGINAL LEVELLAND TOWNSITE AS SAID LOTS ARE SHOWN ON PLAT OF SAID RESUBDIVISION OF RECORD IN VOL 1, PG 35, OF THE PLAT RECORDS OF HOCKLEY COUNTY, TEXAS.	
11059600	MORGAN ET UX, M. L.	COMBS,SAM	9/4/1947	19	497	10346	HOCKLEY	TEXAS	LOT 4, 5, 6, BLK 95, LOT 8, BLK 9, IN THE TOWN OF LEVELLAND, AS SAID LOTS APPEAR ON THE AMENDED PLAT OF SAID TOWN OF RECORD IN VOL 15, PG 212, OF DEED RECORDS OF HOCKLEY CO, TX.	
11059700	JACK ELLIS ET UX	SAM COMBS	9/14/1947	21	1	NA	HOCKLEY	TEXAS	Lot No. 5, in Block No. 146, of the Resubdivision of Blocks, 135-136-137-138-143-144-145-146 of the original Levelland Townsite as said lot is shown on plat of said Resubdivision of record in Vol 1, Page 35 of the Plat Records of Hockley County, Texas .	
11059800	MITCHELL, J. RUSSEL	COMBS,SAM	9/4/1947	19	499	10347	HOCKLEY	TEXAS	ALL OF LOT 6, N/2 LOT 10, S/2 LOT 11, BLK 104, IN THE TOWN OF LEVELLAND, HOCKLEY CO, TX.	
11059900	BIRDWELL ET AL, E. L.	COMBS,SAM	9/5/1947	19	359	10280	HOCKLEY	TEXAS	ALL OF LOT 7, SOUTH 100 FEET OF LOTS 8 AND 9, BLK 16, IN THE TOWN OF LEVELLAND, HOCKLEY CO, TX.	
11060000	C. C. PICKENS ET UX	COMBS,SAM	9/5/1947	20	15	10353	HOCKLEY	TEXAS	ALL OF LOT 10 AND THE WEST 4 FEET OF LOT 9, BLK 120, IN THE TOWN OF LEVELLAND, HOCKLEY CO, TX.	

Oxy Agreement Number	Lessor	Lessee	Agreement Effective Date	Volume	Page	Entry/ Instrument No	County	State	Legal Description	Excluded Assets
11060100	WILLETT ET UX, U. R.	COMBS,SAM	9/5/1947	20	102	10393	HOCKLEY	TEXAS	LOT 6, BLK. 70, ODEN DIVISION, TOWN OF LEVELLAND, TX.	
11060200	BIRDWELL ET UX, C. E.	COMBS,SAM	9/5/1947	19	357	10279	HOCKLEY	TEXAS	N/2 LOT 11 & ALL OF LOT 12, BLK. 104, ODEN DIVISION, TOWN OF LEVELLAND, TX.	
11060300	DAVIS ET UX, DUDLEY	COMBS,SAM	9/5/1947	19	392	10296	HOCKLEY	TEXAS	LOT 1, BLK. 66, ODEN DIVISION, TOWN OF LEVELLAND, TX.	
11060400	BIGHAM ET UX, J. F.	COMBS,SAM	9/5/1947	19	355	10278	HOCKLEY	TEXAS	ALL LOT 7, BLK. 113, ALL LOT 1, & E/2 LOT 2, BLK. 136 ODEN DIVISION, TOWN OF LEVELLAND, TX.	
11060600	SIMPSON ET UX, C. O.	COMBS,SAM	9/5/1947	20	62	10375	HOCKLEY	TEXAS	LOT 9, BLK. 65, TOWN OF LEVELLAND	
11060700	KISER ET UX, ALTON W.	COMBS,SAM	9/5/1947	19	462	10330	HOCKLEY	TEXAS	LOTS 4 & 5, BLK. 66, TOWN OF LEVELLAND	
11060800	ROSS, RAY, ET UX	COMBS,SAM	9/5/1947	19	337	NA	HOCKLEY	TEXAS	SURVEY: D&W RY CO BLOCK: H SECTION: 4 CALLS: S2 SE4	
11060900	CLEVELAND ET UX, E. C.	COMBS,SAM	9/6/1947	19	373	10287	HOCKLEY	TEXAS	LOT 5, BLK. 86, TOWN OF LEVELLAND	
11061000	REID ET UX, AUSTIN M.	COMBS,SAM	9/6/1947	20	40	10365	HOCKLEY	TEXAS	LOT 8, BLK. 104, LOT 4, BLK. 44, TOWN OF LEVELLAND	
11061100	HODGES ET UX, A. P.	COMBS,SAM	9/6/1947	19	438	10319	HOCKLEY	TEXAS	LOTS 11 & 12, BLK. 111, TOWN OF LEVELLAND	
11061200	BARKER ET UX, FRED	COMBS,SAM	9/6/1947	19	351	10276	HOCKLEY	TEXAS	LOT 13, BLK. 135 OR RESUBD. OF BLKS. 135, - 138 & 143 - 146, TOWN OF LEVELLAND	
11061300	T L GREEN ET AL	SAM COMBS	8/30/1947	19	327	NA	HOCKLEY	TEXAS	SURVEY: ORIGINAL LEVELLAND TOWNSITE BLOCK: 137, 82 CALLS: LOT 6, W2 OF LOT 5, BLOCK 137. RESUB OF BLK 135-138 & 143-146. LOT 12, BLK 82.	
11061400	HASHA AND LOLA HASHA, L L	COMBS,SAM	9/5/1947	19	436	10318	HOCKLEY	TEXAS	LOT 11, BLK 113, IN THE TOWN OF LEVELLAND, AS SAID LOTS APPEAR ON THE AMENDED PLAT OF SAID TOWN OF RECORD IN VOL 15, PG 212, OF DEED RECORDS OF HOCKLEY CO, TX.	
11061500	COLE ET UX, C. H.	COMBS,SAM	9/6/1947	19	371	10286	HOCKLEY	TEXAS	LOT 4, E/2 LOT 5, BLK 144, OF THE RESUBDIVISION OF BLKS 135, 136, 137, 138, 143, 144, 145, 146, OF THE ORIGINAL LEVELLAND TOWNSITE, AS SAID LOT IS SHOWN ON PLAT OF SAID RESUBDIVISION OF RECORD IN VOL 1, PG 35 OF THE PLAT RECORDS OF HOCKLEY CO, TX.	
11061600	COLE ET UX, PERCY G	COMBS,SAM	9/6/1947	19	369	10285	HOCKLEY	TEXAS	ALL OF LOTS 2, 3, 10, 11, 12, BLK 52, IN THE TOWN OF LEVELLAND, AS SAID LOTS APPEAR ON THE AMENDED PLAT OF SAID TOWN OF RECORD IN VOL 15, PG 212, OF DEED RECORDS OF HOCKLEY CO, TX.	

Vol 406 Pg 327

Oxy Agreement Number	Lessor	Lessee	Agreement Effective Date	Volume	Page	Entry/ Instrument No	County	State	Legal Description	Excluded Assets
11061700	COLE ET UX, PERCY G	COMBS,SAM	9/6/1947	19	367	10284	HOCKLEY	TEXAS	LOTS 1, 2, BLK 32, LOTS 11, 12, BLK 1, IN THE TOWN OF LEVELLAND, AS SAID LOTS APPEAR ON THE AMENDED PLAT OF SAID TOWN OF RECORD IN VOL 15, PG 212, OF DEED RECORDS OF HOCKLEY CO, TX.	
11061800	FRENCH, ANNIE MAE	COMBS,SAM	9/6/1947	19	457	NA	HOCKLEY	TEXAS	ALL OF LOT 7, SOUTH 100' OF LOTS 8 AND 9, BLK 16, TOWN OF LEVELLAND	
11061900	EUDY ET UX, FRANK A	COMBS,SAM	9/6/1947	19	398	10299	HOCKLEY	TEXAS	LOT 2, BLK 43, IN THE TOWN OF LEVELLAND, AS SAID LOTS APPEAR ON THE AMENDED PLAT OF SAID TOWN OF RECORD IN VOL 15, PG 212, OF DEED RECORDS OF HOCKLEY CO, TX.	
11062000	SPARKMAN ET UX, A. A.	COMBS,SAM	9/6/1947	20	68	10378	HOCKLEY	TEXAS	LOT 12, BLK 119, IN THE TOWN OF LEVELLAND, AS SAID LOTS APPEAR ON THE AMENDED PLAT OF SAID TOWN OF RECORD IN VOL 15, PG 212, OF DEED RECORDS OF HOCKLEY CO, TX.	
11062100	RATLIFF ET UX, CARL E	COMBS,SAM	9/8/1947	20	38	10364	HOCKLEY	TEXAS	LOTS 1, 2, 3, 4, 5, 6, BLK 105, LOTS 5, 6, BLK 32, LOT 1, BLK 70, IN THE TOWN OF LEVELLAND, AS SAID LOTS APPEAR ON THE AMENDED PLAT OF SAID TOWN OF RECORD IN VOL 15, PG 212, OF DEED RECORDS OF HOCKLEY CO, TX.	
11062200	RATLIFF, MURL, ET AL	COMBS,SAM	9/8/1947	20	36	NA	HOCKLEY	TEXAS	ALL OF LOT 12, BLK 70, IN THE TOWN OF LEVELLAND, AS SAID LOTS APPEAR ON THE AMENDED PLAT OF SAID TOWN OF RECORD IN VOL 15, PG 212, OF DEED RECORDS OF HOCKLEY CO, TX.	
11062300	ELLIS ET UX, J. SPENCER	COMBS,SAM	9/8/1947	19	394	NA	HOCKLEY	TEXAS	LOTS 10 & 11, BLK. 121, AND LOT 4, BLK. 15, ODEN ADDITION TOWN OF LEVELLAND, TX.	
11062400	BURKE, S D, ET UX	COMBS,SAM	9/8/1947	19	348	NA	HOCKLEY	TEXAS	LOT 11, BLK. 98, ODEN ADDITION TOWN OF LEVELLAND, TX.	
11062500	MARTIN, EARL, ET UX	COMBS,SAM	9/4/1947	19	489	NA	HOCKLEY	TEXAS	LOTS 1,2,3, & 4, BLK. 67, AND LOT 9, BLK. 66, ODEN ADDITION TOWN OF LEVELLAND, TX.	
11062600	BRASHER, RICHARD, ET UX	COMBS,SAM	9/6/1947	19	346	NA	HOCKLEY	TEXAS	LOTS 7, & 8, BLK. 114, ODEN ADDITION TOWN OF LEVELLAND, TX.	
11062700	HARPER ET UX, KENNETH	COMBS,SAM	9/8/1947	19	425	NA	HOCKLEY	TEXAS	LOT 12, BLK. 121, ODEN ADDITION TOWN OF LEVELLAND, TX.	
11062800	WITTIE, HERMAN L, ET UX	COMBS,SAM	9/8/1947	20	99	NA	HOCKLEY	TEXAS	LOT 10 BLOCK 98 IN THE TOWN OF LEVELLAND	
11062900	BLACKBURN, B, ET VIR	COMBS,SAM	9/8/1947	19	343	NA	HOCKLEY	TEXAS	LOT 4 BLOCK 98 IN THE TOWN OF LEVELLAND	
11063000	HORNE, W H, ET UX	COMBS,SAM	9/6/1947	19	423	NA	HOCKLEY	TEXAS	EAST HALF OF LOT 12 BLOCK 67 IN THE TOWN OF LEVELLAND	
11063100	CHAMPION, EARL D, ET UX	COMBS,SAM	9/5/1947	19	365	NA	HOCKLEY	TEXAS	LOT 9 BLOCK 36 IN THE TOWN OF LEVELLAND	
11063200	WILLIAMS, CLINTON, ET UX	COMBS,SAM	9/6/1947	20	97	NA	HOCKLEY	TEXAS	LOT 3 BLOCK 112 IN THE TOWN OF LEVELLAND	
11063300	RANSON ET UX, LEON C.	COMBS,SAM	9/6/1947	20	30	NA	HOCKLEY	TEXAS	LOT 3, W/2 LOT 2, BLOCK 145 OF RESUBDIVISION OF BLOCKS 125, 136, 137, 138, 143, 144, 145, 146 IN THE TOWN OF LEVELLAND	

Oxy Agreement Number	Lessor	Lessee	Agreement Effective Date	Volume	Page	Entry/ Instrument No	County	State	Legal Description	Excluded Assets
11063400	HUBERT RUTHERFORD ET UX	SAM COMBS	9/3/1947	20	27	10359	HOCKLEY	TEXAS	LOT 4, E/2 LOT 5, BLK 144 OF THE RESUBDIVISION OF BLKS 135, 136, 137, 138, 143, 144, 145, 146 OF THE ORIGINAL LEVELLAND TOWNSITE AS SAID LOT IS SHOWN ON THE PLAT OF SAID RESUBDIVISION OF RECORD IN VOL 1, PAG 35 OF PLAT RECORDS.	
11063500	GRIMM, HENRY, ET UX	COMBS,SAM	9/9/1947	19	408	NA	HOCKLEY	TEXAS	LOT 5, BLOCK 80 IN THE TOWN OF LEVELLAND	
11063600	POWELL, C. R. ET UX	COMBS,SAM	9/9/1947	20	12	NA	HOCKLEY	TEXAS	LOT 3, BLOCK 37 IN THE TOWN OF LEVELLAND	
11063700	SPENCE, R. E.	COMBS,SAM	9/9/1947	20	59	NA	HOCKLEY	TEXAS	LOT 3 AND E/2 LOT 2, BLOCK 36 IN THE TOWN OF LEVELLAND	
11063800	IVEY, B. E. ET UX	COMBS,SAM	9/9/1947	19	440	NA	HOCKLEY	TEXAS	LOT 4, BLOCK 81 IN THE TOWN OF LEVELLAND	
11063900	MURPHY, J. A. ET UX	COMBS,SAM	9/9/1947	19	486	NA	HOCKLEY	TEXAS	LOT 8, BLOCK 106 IN THE TOWN OF LEVELLAND	
11064000	WEIMHOLD, FOREST ET UX	COMBS,SAM	9/9/1947	20	94	NA	HOCKLEY	TEXAS	.56 ACRES IN LOTS 22, 23, & 24 BLOCK 32 AND LOT 9 BLOCK 106, TOWN OF LEVELLAND	
11064100	PICKENS ET UX, DEWEY A.	COMBS,SAM	9/9/1947	20	9	NA	HOCKLEY	TEXAS	LOT 12 & W/2 OF LOT 11, BLOCK 128 IN THE TOWN OF LEVELLAND	
11064200	MELTON, JUDSON N.	COMBS,SAM	9/9/1947	19	483	NA	HOCKLEY	TEXAS	LOT 9, BLOCK 82, IN THE TOWN OF LEVELLAND	
11064300	PIRTLE, CLARK, L. ET UX	COMBS,SAM	9/9/1947	20	6	NA	HOCKLEY	TEXAS	LOT 1 & W/2 LOT 2 BLOCK 36, TOWN OF LEVELLAND	
11064400	MARTIN, T. W. ET UX	COMBS,SAM	9/9/1947	19	480	NA	HOCKLEY	TEXAS	LOT 1, BLOCK 81, TOWN OF LEVELLAND	
11064500	JOHNSON, H. B. ET UX	COMBS,SAM	9/10/1947	19	451	NA	HOCKLEY	TEXAS	LOT 3, BLK. 114 & E/2 LOT 2, BLK. 114, TOWN OF LEVELLAND	
11064600	NANCE, W A, JR ET UX	COMBS, SAM	9/10/1947	20	1	NA	HOCKLEY	TEXAS	LOT 3, BLK. 135 OR RESUBD. OF BLKS 135 - 138 & 143 - 146, TOWN OF LEVELLAND	
11064700	VICKREY JR, JOHN C, ETUX	COMBS,SAM	9/9/1947	20	82	NA	HOCKLEY	TEXAS	LOT 10, BLK. 67, TOWN OF LEVELLAND	
11064800	WRIGHT ET UX, GORDON	STANOLIND OIL AND GAS CO	9/3/1947	19	269	NA	HOCKLEY	TEXAS	LOT 4, BLK 98 OF THE TOWN OF LEVELLAND	
11064900	WHORTON ET UX,JOHN RUFUS	STANOLIND OIL AND GAS CO	9/9/1947	19	267	NA	HOCKLEY	TEXAS	LOT 3, BLK. 1, ADAMS SUBD., TOWN OF LEVELLAND	
11065000	HENDERSON ET UX, THAD L.	STANOLIND OIL AND GAS CO	9/9/1947	19	265	NA	HOCKLEY	TEXAS	LOT 14, BLK. 1, ODEN ADD., TOWN OF LEVELLAND	
11065100	JACKSON ET UX, WAYNE A.	STANOLIND OIL AND GAS CO	9/10/1947	19	263	NA	HOCKLEY	TEXAS	LOT 23, BLK. 1, ADAMS SUBD., TOWN OF LEVELLAND	
11065200	EVANS ET UX, J. W.	STANOLIND OIL AND GAS CO	9/10/1947	19	261	NA	HOCKLEY	TEXAS	LOT 2 & E 14 FT OF LOT 3, BLK. 2, ODEN ADD., TOWN OF LEVELLAND	
11065300	LEE ET VIR, JUDY WRIGHT	STANOLIND OIL AND GAS CO	9/3/1947	19	25?	NA	HOCKLEY	TEXAS	LOT 4, BLK. 1, ODEN ADDITION TOWN OF LEVELLAND	
11065400	SUTTLE, T. F. ET UX	COMBS,SAM	9/8/1947	20	56	NA	HOCKLEY	TEXAS	LOT 6, BLK. 86, ODEN ADDITION TOWN OF LEVELLAND, TX.	
11065500	MCDONALD, L. L.	STANOLIND OIL & GAS CO.	9/3/1947	19	106	NA	HOCKLEY	TEXAS	LOTS 1 & 2, BLK. 112, LOT 10, BLK. 82, ODEN ADDITION TOWN OF LEVELLAND, TX.	
11065600	BECK, T. T.	STANOLIND OIL & GAS CO.	8/30/1947	19	68	NA	HOCKLEY	TEXAS	LOT 5, BLK. 85, ODEN ADDITION TOWN OF LEVELLAND, TX.	
11065700	MILLER, V. C. ET UX	COMBS,SAM	9/9/1947	19	103	NA	HOCKLEY	TEXAS	LOTS 7 & 8, BLK. 103, ODEN ADDITION TOWN OF LEVELLAND, TX.	

Oxy Agreement Number	Lessor	Lessee	Agreement Effective Date	Volume	Page	Entry/ Instrument No	County	State	Legal Description	Excluded Assets
11065800	LORAN ET UX, TERREL E.	COMBS,SAM	9/10/1947	19	101	NA	HOCKLEY	TEXAS	LOTS 19,20, & 21, BLK. 32 AND LOT 10, & E/2 LOT 11, BLK. 128, ODEN ADDITION TOWN OF LEVELLAND, TX.	
11065900	LITTLEFIELD, M. B.	COMBS,SAM	9/10/1947	19	48	NA	HOCKLEY	TEXAS	LOT 5, BLK. 114, ODEN ADDITION TOWN OF LEVELLAND, TX.	
11066000	MARJORIE POST DAVIES ET AL	STANOLIND OIL AND GAS COMPANY	7/25/1947	16	558	NA	HOCKLEY	TEXAS	All of Sections 23, 24 and 25, Val Verde County School Land Block 72	
11066200	RIPLEY, S. S. ET UX	COMBS,SAM	9/10/1947	19	112	NA	HOCKLEY	TEXAS	LOTS 8 AND 9, IN BLK 23, IN THE TOWN OF LEVELLAND, AS SAID LOTS APPEAR ON THE AMENDED PLAT OF SAID TOWN OF RECORD IN VOL. 15, PG. 212, OF THE DEED RECORDS OF HOCKLEY CO, TX.	
11066300	PREUIT ET UX, J. A.	COMBS,SAM	9/6/1947	19	110	NA	HOCKLEY	TEXAS	LOT 16, IN BLK 119, IN THE TOWN OF LEVELLAND, AS SAID LOTS APPEAR ON THE AMENDED PLAT OF SAID TOWN OF RECORD IN VOL. 15, PG. 212, OF THE DEED RECORDS OF HOCKLEY CO, TX.	
11066400	SHIREY, R. L.	COMBS,SAM	9/10/1947	19	120	NA	HOCKLEY	TEXAS	LOT 6, BLK 3, IN THE TOWN OF LEVELLAND, AS SAID LOTS APPEAR ON THE AMENDED PLAT OF SAID TOWN OF RECORD IN VOL. 15, PG. 212, OF THE DEED RECORDS OF HOCKLEY CO, TX.	
11066500	THORNTON ET UX, GEORGE	COMBS,SAM	9/6/1947	19	122	NA	HOCKLEY	TEXAS	LOT 9, IN BLK 135, OF THE RESUBDIVISION OF BLKS 135, 136, 137, 138, 143, 144, 145, 146, OF THE ORIGINAL LEVELLAND TOWNSITE, AS SAID LOT IS SHOWN ON PLAT OF SAID RESUBDIVISION OF RECORD IN VOL 1, PG 35, OF THE PLAT RECORDS OF HOCKLEY CO, TX.	
11066600	BRIDGES ET UX, U. I.	COMBS,SAM	9/10/1947	19	65	NA	HOCKLEY	TEXAS	LOTS 7, 8 AND THE EAST 46 FEET OF 9, IN BLK 120, LOTS 8 AND 9, IN BLK 17, IN THE TOWN OF LEVELLAND, AS SAID LOTS APPEAR ON THE AMENDED PLAT OF SAID TOWN OF RECORD IN VOL. 15, PG. 212, OF THE DEED RECORDS OF HOCKLEY CO, TX.	
11066700	HALLIBURTON ET UX, NOBLE	COMBS,SAM	9/8/1947	19	89	NA	HOCKLEY	TEXAS	LOTS 7 AND 8 IN BLK 65, LOTS 1, 2, AND 3, IN BLK 16, IN THE TOWN OF LEVELLAND, AS SAID LOTS APPEAR ON THE AMENDED PLAT OF SAID TOWN OF RECORD IN VOL. 15, PG. 212, OF THE DEED RECORDS OF HOCKLEY CO, TX. ALSO LOTS 11 AND 12, IN BLK 136 OF THE RESUBDIVISION OF BLKS 135, 136, 137, 138, 143, 144, 145, 146 OF THE ORIGINAL LEVELLAND TOWNSITE AS SAID LOTS ARE SHOWN ON PLAT OF SAID RESUBDIVISION OF RECORD IN VOL 1, PG 35, OF THE PLAT RECORDS OF HOCKLEY CO, TX.	
11066800	STROUD, J. A.	COMBS,SAM	9/10/1947	19	117	NA	HOCKLEY	TEXAS	LOT 10, BLK 9, IN THE TOWN OF LEVELLAND, AS SAID LOTS APPEAR ON THE AMENDED PLAT OF SAID TOWN OF RECORD IN VOL. 15, PG. 212, OF THE DEED RECORDS OF HOCKLEY CO, TX.	

VOL 404 PG 330

Oxy Agreement Number	Lessor	Lessee	Agreement Effective Date	Volume	Page	Entry/ Instrument No	County	State	Legal Description	Excluded Assets
11066900	KITCHEN, J. H.	COMBS,SAM	9/8/1947	19	95	NA	HOCKLEY	TEXAS	LOT 6, IN BLK 85, IN THE TOWN OF LEVELLAND, AS SAID LOTS APPEAR ON THE AMENDED PLAT OF SAID TOWN OF RECORD IN VOL. 15, PG. 212, OF THE DEED RECORDS OF HOCKLEY CO, TX.	
11067000	DRAKE, D. T. ET UX	COMBS,SAM	9/9/1947	19	74	NA	HOCKLEY	TEXAS	LOT 5, BLK. 106, TOWN OF LEVELLAND	
11067100	WILLIAMS,THOMAS J. ET UX	STANOLIND OIL AND GAS CO	9/10/1947	19	126	NA	HOCKLEY	TEXAS	LOT 4, BLK. 37, TOWN OF LEVELLAND	
11067200	YEARY, LELAND W. ET UX	STANOLIND OIL AND GAS CO	9/10/1947	19	128	NA	HOCKLEY	TEXAS	LOT 9, BLK. 80, TOWN OF LEVELLAND	
11067300	KEELING ET UX, BISHOP B.	COMBS,SAM	9/5/1947	19	93	NA	HOCKLEY	TEXAS	LOT 14, BLK. 146, TOWN OF LEVELLAND	
11067400	HELTON, W. O.	STANOLIND OIL AND GAS CO	9/11/1947	19	87	NA	HOCKLEY	TEXAS	LOTS 9, 10 & 12, BLK. 113, AND LOT 3, BLK. 24, AND LOT 18, BLK. 17, TOWN OF LEVELLAND	
11067500	ELLIS, W. S. ET UX	COMBS,SAM	9/4/1947	19	83	NA	HOCKLEY	TEXAS	LOT 5, BLK. 98, TOWN OF LEVELLAND	
11067600	SIMPSON, ROY A. ET UX	COMBS,SAM	9/9/1947	19	114	NA	HOCKLEY	TEXAS	S/2 LOTS 7 & 8, BLK. 22, TOWN OF LEVELLAND	
11067700	HELTON, W. O. ET AL	STANOLIND OIL AND GAS CO	9/11/1947	19	85	NA	HOCKLEY	TEXAS	LOT 2, BLK. 24, TONW OF LEVELLAND	
11067800	COMBS ET UX, HAROLD B.	STANOLIND OIL AND GAS CO	9/11/1947	19	70	NA	HOCKLEY	TEXAS	LOT 9 & E/2 LOT 8, BLK. 137, ODEN ADDITION TOWN OF LEVELLAND, TX.	
11067900	BLANCHE JONES	STANOLIND OIL AND GAS COMPANY	9/11/1947	19	91	NA	HOCKLEY	TEXAS	LOT 4, BLK. 8, ODEN ADDITION TOWN OF LEVELLAND, TX.	
11068000	OTIS V CASH ET UX	STANOLIND OIL AND GAS COMPANY	9/11/1947	19	72	NA	HOCKLEY	TEXAS	LOT 3, BLK. 103, ODEN ADDITION, TOWN OF LEVELLAND, TX.	
11068100	WEBB ET UX, L. E.	STANOLIND OIL AND GAS CO	9/12/1947	19	124	NA	HOCKLEY	TEXAS	LOT 6, BLK. 146, OF RESUBDIVISION OF BLKS. 135,136,137,138,143,144,145, & 146, OF THE ORIGINAL LEVELLAND TOWNSITE AS SAID LOT IS SHOWN ON PLAT OF SAID RESUBDIVISION OF RECORD IN VOL. 1, PAGE 35, OF THE PLAT RECORDS OF HOCKLEY CO., TX.	
11068200	BAUDINE ET UX, E. W.	STANOLIND OIL AND GAS CO	9/12/1947	19	63	NA	HOCKLEY	TEXAS	LOT 1, & E/2 LOT 2, BLK. 145, OF THE RESUBDIVISION OF BLKS. 135,136,137,138,143,144,145, & 146, OF THE ORIGINAL TOWNSITE OF LEVELLAND, TX.	
11068300	PHILLIPS, C M, ET AL	STANOLIND OIL AND GAS CO	9/10/1947	19	77	NA	HOCKLEY	TEXAS	LOT 1,2,3, & 4, BLK. 122, TOWN OF LEVELLAND, TX.	
11068400	DUPRE ET UX, JOHN D.	STANOLIND OIL AND GAS CO	9/10/1947	19	79	NA	HOCKLEY	TEXAS	LOT 11, & W/2 LOT 10, BLK. 119, TOWN OF LEVELLAND, TX.	
11068500	OLLIE, H, ET UX	STANOLIND OIL AND GAS CO	9/8/1947	19	108	NA	HOCKLEY	TEXAS	LOT 8, BLK. 115, TOWN OF LEVELLAND, TX.	
11068600	DUNN, C. G.	STANOLIND OIL AND GAS CO	9/12/1947	19	81	NA	HOCKLEY	TEXAS	LOT 9, BLK 31, TOWN OF LEVELLAND AND LOT 7, BLK 136, RES/D OF TOWNSITE OF LEVELLAND	
11068700	MITCHELL ET UX, L. E.	STANOLIND OIL AND GAS CO	8/11/1947	18	125	NA	HOCKLEY	TEXAS	Northwest Quarter (NW4) fo Section 14, Hood County School Land, Block 28	
11068800	MITCHELL ET UX, L. E.	STANOLIND OIL AND GAS CO	8/19/1947	18	128	NA	HOCKLEY	TEXAS	Northeast Quarter (NE4) Section 6, Hood County School Land, Block 28	
11068900	ELLISON, C. D.	MITCHELL, L. E.	5/3/1947	17	121	NA	HOCKLEY	TEXAS	LOT 18, BLK 8, R. F. AND J. H. GOODRICH ADDITION TO CITY OF LEVELLAND	
11069000	DAVIS ET UX, WILLIAM A.	MITCHELL, L. E.	5/3/1947	17	119	NA	HOCKLEY	TEXAS	PART OF SE/CORNER S/2 NE/4, LABOR 6, LEAGUE 28, HOOD COUNTY SCHOOL LAND	
11069100	LITTLE ET UX, W. B.	MITCHELL, L. E.	5/3/1947	17	125	NA	HOCKLEY	TEXAS	PART OF SE CORNER S/2 NE/4, LABOR 6, LEAGUE 28, HOOD COUNTY SCHOOL LAND	

Oxy Agreement Number	Lessor	Lessee	Agreement Effective Date	Volume	Page	Entry/ Instrument No	County	State	Legal Description	Excluded Assets
11069200	BILLS ET UX, D. N.	MITCHELL, L. E.	5/3/1947	17	117	NA	HOCKLEY	TEXAS	PART OF SE CORNER S/2 NE/4 LABOR 6, LEAGUE 28, HOOD COUNTY LANDS	
11069300	KEITH ET UX, J. M.	MITCHELL, L. E.	5/3/1947	19	123	NA	HOCKLEY	TEXAS	LOTS 9, 10, & 12, BLK 113; LO3, BLK 24; LOT 18, BLK 17, TOWN OF LEVELLAND	
11069400	HILL ET UX, O. R.	MITCHELL, L. E.	5/7/1947	17	135	NA	HOCKLEY	TEXAS	LOTS 10, 11 & 12, BLK 8, R.F. AND J.H. GOODRICH ADDITION TO TOWN ON LEVELLAND	
11069500	HALLIBURTON OIL WELL CEMENTING	MITCHELL, L. E.	5/16/1947	16	434	NA	HOCKLEY	TEXAS	PART OF TWO TRACTS OUT OF NE/4, LABOR 6, LEAGUE 28, HOOD COUNTY SCHOOL LAND	
11069600	MANN ET VIR, VADA MAE G.	MITCHELL, L. E.	5/29/1947	17	133	NA	HOCKLEY	TEXAS	A TRACT 210' BY 210' OUT OF S/2 NE/4, LABOR 6, LEAGUE 28, HOOD COUNTY SCHOOL LAND	
11069700	PANHANDLE & SANTA FE RR	STANOLIND OIL AND GAS CO	7/25/1947	97	289	NA	HOCKLEY	TEXAS	PART OF SW/4 LYING SOUTH OF A LINE PARALLEL WITH AND 100' NORTH FROM THE MAIN TRACK OF THE S.P. & S. F. RY CO, LABOR 4, AND A STRIP OF THE N/2 N/2, LABOR 6, LEAGUE 28, HOOD COUNTY SCHOOL LANDS, HOCKLEY CO., TX.	
11069800	POTTS ET UX, SEDRICK C.	STANOLIND OIL AND GAS CO	9/10/1947	19	257	NA	HOCKLEY	TEXAS	LOT 9, BLK. 1, ADAMS SUBDIVISION, TOWN OF LEVELLAND, TX.	
11069900	MABE, JAMES R, ET UX	STANOLIND OIL AND GAS CO	9/15/1947	19	131	NA	HOCKLEY	TEXAS	LOT 10 & W/2 LOT 11, BLK. 138, OF THE RESUBDIVISION OF BLK.'S 135,136,137,138,143,144,145 & 146, OF THE ORIGINAL LEVELLAND TOWNSITE OF TX.	
11070000	HESTER ET UX, R. H.	COMBS,SAM	9/4/1947	20	415	NA	HOCKLEY	TEXAS	ALL LOTS 5 & 6	
11070100	KIMBRELL, MYRTLE, ET VIR	COMBS,SAM	9/4/1947	20	417	NA	HOCKLEY	TEXAS	LOT 6, BLOCK 111	
11070200	EPPERSON SR, J.W.	COMBS, SAM	9/8/1947	20	419	NA	HOCKLEY	TEXAS	LOT 4, BLOCK 65	
11070300	YOUNGBLOOD, J T, ET UX	COMBS,SAM	9/8/1947	20	421	NA	HOCKLEY	TEXAS	ALL LOT 13, BLOCK 2	
11070400	GRESSETT, P A, ET UX	STANOLIND OIL AND GAS CO	9/16/1947	19	141	NA	HOCKLEY	TEXAS	LOT 2 &3, BLOCK 84	
11070500	MARTIN, BEATRICE, ET AL	COMBS,SAM	9/10/1947	20	423	NA	HOCKLEY	TEXAS	LOT 10, BLOCK 68	
11070600	MAYBEN, DIXIE MAE	STANOLIND OIL AND GAS CO	9/12/1947	19	146	NA	HOCKLEY	TEXAS	LOT 9 AND NORTH 1/2 OF 8 BLOCK 1	
11070700	MORGAN, W L, ET AL	STANOLIND OIL AND GAS CO	9/15/1947	19	147	NA	HOCKLEY	TEXAS	LOT 1, BLOCK 84	
11070800	BROWN, J D, ET UX	COMBS,SAM	9/9/1947	20	425	NA	HOCKLEY	TEXAS	LOT 4, BLOCK 106	
11070900	SCARBROUGH, W P, ET UX	STANOLIND OIL AND GAS CO	9/12/1947	19	153	NA	HOCKLEY	TEXAS	LOT 4, BLOCK 97	
11071000	MATHIS, A F, ET UX	COMBS,SAM	9/9/1947	20	427	NA	HOCKLEY	TEXAS	LOT 3, & W 1/2 OF LOT 2, BLOCK 138	
11071100	COLLINS ET UX, D. E.	COMBS,SAM	9/6/1947	20	429	NA	HOCKLEY	TEXAS	LOT 3 & 4, BLOCK 128	
11071200	STROUD ET UX, W. F.	STANOLIND OIL AND GAS CO	9/13/1947	19	160	NA	HOCKLEY	TEXAS	LOT 14, BLOCK 143	
11071300	YOUNG, F B, ET UX	STANOLIND OIL AND GAS CO	9/11/1947	19	162	NA	HOCKLEY	TEXAS	LOT 3, BLOCK 38	
11071400	JINKINS, S L, ET UX	STANOLIND OIL AND GAS CO	9/12/1947	19	164	NA	HOCKLEY	TEXAS	LOTS 10 & 11, BLOCK 36	
11071500	DAVIS, ROY M. ET UX	STANOLIND OIL AND GAS CO	9/11/1947	19	166	NA	HOCKLEY	TEXAS	LOT 7 AND 11, BLOCK 105	
11071600	PETTY ET UX, T. O.	STANOLIND OIL AND GAS CO	9/10/1947	19	168	NA	HOCKLEY	TEXAS	LOT 11 & 12, BLOCK 145	
11071700	MORELAND, SAM ET UX	STANOLIND OIL AND GAS CO	9/11/1947	19	170	NA	HOCKLEY	TEXAS	LOT 4, & W 1/2 LOT 5, BLOCK 112	
11071800	SPURGEON, J. E. ET UX	STANOLIND OIL AND GAS CO	9/11/1947	19	174	NA	HOCKLEY	TEXAS	LOT 1, BLOCK 104	
11071900	PICKARD ET UX, W. M.	STANOLIND OIL AND GAS CO	9/10/1947	19	176	NA	HOCKLEY	TEXAS	LOT 5 & 6, BLOCK 37	
11072000	BROWN, W H, ET UX	STANOLIND OIL AND GAS CO	9/13/1947	19	178	NA	HOCKLEY	TEXAS	ALL BLOCK 69	
11072100	JOHNSON, ISAAC A. ET UX	STANOLIND OIL AND GAS CO	9/11/1947	19	180	NA	HOCKLEY	TEXAS	LOT 7 & 8, BLOCK 29	
11072200	JOHNSON, I.N., ET UX	STANOLIND	9/11/1947	19	182	NA	HOCKLEY	TEXAS	LOT 13 & 14, BLOCK 86	
11072300	BROWN, WINSTON W. ET AL	STANOLIND	11/17/1947	21	253	NA	HOCKLEY	TEXAS	LOT 13, 14, 15, 16, 17, &18	
11072400	JOHNSON, I. N. ET UX	STANOLIND OIL AND GAS CO	9/11/1947	19	182	NA	HOCKLEY	TEXAS	BLOCK 29 & BLOCK 86	
11072500	WINSTON W. BROWN AND WIFE, ANN SCOVELL BRWON, AND NATIONAL GASOLINE COMPANY	STANOLIND OIL AND GAS CO	9/11/1947	19	186	11875	HOCKLEY	TEXAS	LOTS 15 - 18, BLK. 86, TOWN OF LEVELLAND	

Oxy Agreement Number	Lessor	Lessee	Agreement Effective Date	Volume	Page	Entry/ Instrument No	County	State	Legal Description	Excluded Assets
11072600	SHERROD, L. ET UX	STANOLIND OIL AND GAS CO	9/13/1947	19	188	NA	HOCKLEY	TEXAS	LOT 1, BLOCK 10 & LOT 7, BLOCK 98	
11072700	ALLEN, WILLIAM H. ET UX	STANOLIND OIL AND GAS CO	9/10/1947	19	190	NA	HOCKLEY	TEXAS	LOTS 8, BLOCK 113	
11072800	PIERCE, R. F. ET UX	STANOLIND OIL AND GAS CO	9/11/1947	19	192	NA	HOCKLEY	TEXAS	LOT 2, BL;OCK 98	
11072900	DOTSON, CARL ET UX	STANOLIND OIL AND GAS CO	9/11/1947	19	172	NA	HOCKLEY	TEXAS	LOT 9, BLOCK 67	
11073000	JENKINS, J. T.	STANOLIND OIL AND GAS CO	9/11/1947	19	255	NA	HOCKLEY	TEXAS	ALL LOT 13, BLOCK 2	
11073100	CROSS, JAMES G.	STANOLIND OIL AND GAS CO	8/26/1947	19	253	NA	HOCKLEY	TEXAS	ALL LOT 9 & 10, BLOCK 1	
11073200	WILLIAMS, EUGENE, ET UX	KINSER, W C	8/19/1947	17	145	NA	HOCKLEY	TEXAS	ALL OF SEC 5, BLK 43, RAINS COUNTY SCHOOL LAND SURVEY	
11073300	KENNEDY, M. R. ET UX	STANOLIND OIL AND GAS CO	8/30/1947	19	197	NA	HOCKLEY	TEXAS	LOT 1 & 2, BLOCK 57	
11073400	KENNEDY, M. R. ET AL	STANOLIND OIL AND GAS CO	8/30/1947	19	201	NA	HOCKLEY	TEXAS	LOT 3, BLOCK 57	
11073500	SUTTLE, T. F. ET UX	STANOLIND OIL AND GAS CO	9/19/1947	19	203	NA	HOCKLEY	TEXAS	LOT 7, BLOCK 9	
11073600	JESSEE, HUBERT E. ET UX	STANOLIND OIL AND GAS CO	9/17/1947	19	205	NA	HOCKLEY	TEXAS	LOTS 5 & 6, BLOCK 8	
11073700	LEA, INGLE F. ET AL	STANOLIND OIL AND GAS CO	9/18/1947	19	207	NA	HOCKLEY	TEXAS	LOT 12, BLOCK 16	
11073800	MAYBEN, ORA	STANOLIND OIL AND GAS CO	9/12/1947	19	209	NA	HOCKLEY	TEXAS	LOT 12, BLOCK 31	
11073900	FORD ET UX, BOB	STANOLIND OIL AND GAS CO	9/19/1947	19	211	10139	HOCKLEY	TEXAS	LOTS 10 AND 11, IN BLK 122, IN THE TOWN OF LEVELLAND, AS SAID LOT APPEARS ON THE AMENDED PLAT OF SAID TOWN OF RECORD IN VOL 15, PG 212, OF THE DEED RECORDS FOR HOCKLEY CO, TX.	
11074000	SHOFNER ET UX, J. P.	STANOLIND OIL AND GAS CO	9/6/1947	19	213	NA	HOCKLEY	TEXAS	LOT 11, BLOCK 112	
11074100	PAXTON, EDWIN ET UX	STANOLIND OIL AND GAS CO	9/11/1947	19	215	NA	HOCKLEY	TEXAS	LOT 1 AND E1/2 OF LOT 2, BLOCK 138	
11074200	FOWLER, WADKIE M ET UX	STANOLIND OIL AND GAS CO	9/15/1947	19	217	NA	HOCKLEY	TEXAS	LOT 11 , BLOCK 67	
11074300	JONES, M T ET UX	STANOLIND OIL AND GAS CO	9/17/1947	19	219	NA	HOCKLEY	TEXAS	LOT 5 AND 6, BLOCK 8	
11074400	FAUBION ET UX, C. F.	STANOLIND OIL AND GAS CO	9/18/1947	19	221	NA	HOCKLEY	TEXAS	LOT 4, BLOCK 127	
11074500	HENSLEY, BESSIE C	STANOLIND OIL AND GAS CO	9/17/1947	19	223	NA	HOCKLEY	TEXAS	LOT 8, BLOCK 37	
11074600	POUNDS ET UX, DAVIS F.	STANOLIND OIL AND GAS CO	9/15/1947	19	225	NA	HOCKLEY	TEXAS	LOT 4, E 1/2 OF LOT 5, BLOCK 138	
11074700	ALVERSON, JOE ET UX	STANOLIND OIL AND GAS CO	9/17/1947	19	227	NA	HOCKLEY	TEXAS	LOT 12, BLOCK 43	
11074800	LEWIS, WAYNE ET UX	STANOLIND OIL AND GAS CO	9/17/1947	19	229	NA	HOCKLEY	TEXAS	LOT 11, BLOCK 43	
11074900	THOMPSON, LEONA ET VIR	STANOLIND OIL AND GAS CO	9/17/1947	19	231	NA	HOCKLEY	TEXAS	LOT 10, IN BLK 22, IN THE TOWN OF LEVELLAND, AS SAID LOT APPEARS ON THE AMENDED PLAT OF SAID TOWN OF RECORD IN VOL 15, PG 212, OF THE DEED RECORDS FOR HOCKLEY CO, TX.	
11075000	VARLEY, WALLACE ET UX	STANOLIND OIL AND GAS CO	9/17/1947	19	233	NA	HOCKLEY	TEXAS	LOT 6, BLK 81, IN THE TOWN OF LEVELLAND, AS SAID LOT APPEARS ON THE AMENDED PLAT OF SAID TOWN OF RECORD IN VOL 15, PG 212, OF THE DEED RECORDS FOR HOCKLEY CO, TX.	
11075100	CLINGAN, H. E. ET UX	STANOLIND OIL AND GAS CO	9/10/1947	19	235	NA	HOCKLEY	TEXAS	LOT 7 & 8, BLOCK 36	
11075200	BOWERS, T. W. ET UX	STANOLIND OIL AND GAS CO	9/15/1947	19	237	NA	HOCKLEY	TEXAS	LOT 5, BLOCK 65	
11075300	WILLIAMSON, DAN H. ET UX	STANOLIND OIL AND GAS CO	9/15/1947	19	239	NA	HOCKLEY	TEXAS	LOT 2, BLOCK 103 LOT 2 & 3, BLOCK 95	
11075400	FLOWERS, ROY ET UX	STANOLIND OIL AND GAS CO	9/16/1947	19	241	NA	HOCKLEY	TEXAS	LOTS 1 & 2, BLOCK 9	
11075500	STEWART, W. G. ET UX	STANOLIND OIL AND GAS CO	9/16/1947	19	243	NA	HOCKLEY	TEXAS	LOTS 7 & 8, BLOCK 8	
11075600	THOMAS ET UX, CHARLEY W.	STANOLIND OIL AND GAS CO	9/10/1947	21	129	NA	HOCKLEY	TEXAS	ALL LOT 2, BLOCK 1	
11075700	T J SIMPSON ET UX	STANOLIND OIL AND GAS COMPANY	9/22/1947	20	54	10372	HOCKLEY	TEXAS	LOT 12, BLK 143, RESUBD OF BLKS 135, 136, 137, 138, 143, 144, 145, 146 OF THE ORIGNAL LEVELLAND TOWNSITE, HOCKLEY CO., TX.	
11075800	RAINEY, J. W. ET UX	STANOLIND OIL AND GAS CO	9/23/1947	20	25	NA	HOCKLEY	TEXAS	LOTS 10 & 22. BLOCK 31	
11075900	CLARK, BILL M. ET UX	STANOLIND OIL AND GAS CO	9/24/1947	19	363	NA	HOCKLEY	TEXAS	N 75 FEET, LOT 5 AND 6, BLOCK 22	
11076000	LUCK ET UX, C. A.	COMBS,SAM	9/4/1947	20	491	NA	HOCKLEY	TEXAS	LOTS 10 & 11, BLOCK 127	
11076200	CLAUD HAVENS ET UX	THOMAS B DUGGAN JR	7/21/1937	6	435	1092	HOCKLEY	TEXAS	LABOR 5, LEAGUE 72, VAL VERDE CSL, HOCKLEY CO, TX	

Oxy Agreement Number	Lessor	Lessee	Agreement Effective Date	Volume	Page	Entry/ Instrument No	County	State	Legal Description	Excluded Assets
11076600	MARJORIE POST DAVIES ET AL	STANOLIND OIL AND GAS COMPANY	12/17/1946	16	300	7202	HOCKLEY	TEXAS	ALL OF SECS 19 AND 24, BLK 71, VAL VERDE COUNTY SCHOOL SURVEY ALL OF SECS 11, 14, AND 19, BLK 72, VAL VERDE COUNTY SCHOOL SURVEY A PART OF W/2 W/2 SEC 20, BLK 72, VAL VERDE COUNTY SCHOOL SURVEY	
11078800	COWDEN ET UX,ELLIOTT F	HARPER,O C	6/23/1933	38	205	NA	ECTOR	TEXAS	Survey: T&P RR CO Block: 044 Township: 002S Section: 035 N2 NE4 Section: 036 NE4 Survey: T&P RR CO Block: 043 Township: 002S Section: SEC 31 NW/4	S/2 SEC 25, BLK 44, T2S, T&P RR CO
11079100	J G NIPPER ET UX	STANOLIND OIL AND GAS COMPANY	12/11/1945	15	437	NA	HOCKLEY	TEXAS	LABOR 14; BAYLOR CSL	
11079200	A R GUETERSLOH ET UX	STANOLIND OIL AND GAS COMPANY	2/5/1946	15	442	3439	HOCKLEY	TEXAS	LABOR 6, LEAGUE 30, BAYLOR COUNTY SCHOOL LAND	
11081600	SUGG ET AL, ELA C.	HENDERSON,WD & MCMILLIAN	10/21/1946	7	395	NA	IRION	TEXAS	NE/4, SW/4, SEC. 37, H&TC RR CO SURVEY	
11081700	SUGG ET AL, ELA C.	HENDERSON ET AL, W. DAVE	10/21/1946	7	413	NA	IRION	TEXAS	ALL OF SEC 67, 68 & 81 BLK 14, H&TC RR CO SURVEY	
11081800	ELA C SUGG ET AL	HENDERSON, W DAVE, ET AL	10/21/1946	65	92	NA	IRION	TEXAS	ALL OF SECS 1, 18, 19, 20, & 63, BLK 1, H&TC RR CO. SURVEY A PART OF THE W/2 SEC 42, BLK EL&RR, EL&RR RR CO. SURVEY N/2 SEC 49, BLK EL&RR, EL&RR RR CO. SURVEY	
11081900	SUGG, ELA C, ET AL	MCMILLIAN, J GUY	10/21/1946	7	385	NA	IRION	TEXAS	NW/4 OF SEC 57 & N/2 N/2 OF SEC 53, BLOCK 14, H&TC RR CO	
11082000	ELSIE P SMITH	STANOLIND OIL AND GAS COMPANY	1/18/1947	18	35	7756	HOCKLEY	TEXAS	Survey: HOOD COUNTY SCHOOL LANDS Block: 028 NJ Section: 025	
11082100	LEILA Y POST MONTGOMERY ET AL	L C LINK	7/14/1937	7	22	NA	HOCKLEY	TEXAS	ALL OF SEC 010; BLK 069; VAL VERDE CSL	
11082200	OTTO DROIGK ET UX	HUMBLE OIL AND REFINING COMPANY	12/7/1937	7	248	NA	HOCKLEY	TEXAS	ALL LABOR 21, LEAGUE 72, VAL VERDE CSL SUR	
11082300	GEORGE T ADAMS ET UX	STANOLIND OIL AND GAS COMPANY	4/17/1947	16	397	NA	HOCKLEY	TEXAS	N/2 NW/4 LABOR 15, LEAGUE 28, HOOD CO. SCHOOL LAND	
11082400	HUGH DAVIS ET UX	STANOLIND OIL AND GAS COMPANY	4/24/1947	18	99	8849	HOCKLEY	TEXAS	Survey: SCL Block: 732 NJ Section: 11 All , Section 20 ALL	
11082500	WADE ET UX, BERT	STANOLIND OIL AND GAS CO	5/2/1947	16	389	8688	HOCKLEY	TEXAS	E/2 SW/4 LESS .88 AC. ACROSS S/PART OF E/2 SW/4, CONTAINING 21.26 AC. AND SE/4 NW/4 CONTAINING 11.07 AC., ALL IN LABOR 4, LEAGUE 28, HOOD CSL SUR	
11082600	WINNIE G SMITH ET VIR	R M MCCALLON ET AL	7/3/1944	13	565	NA	HOCKLEY	TEXAS	NW/4 LABOR 16, LEAGUE 28, HOOD CSL SUR	
11082700	BLAIR, DAWSON ET UX	COMBS, SAM	2/20/1947	18	51	8044	HOCKLEY	TEXAS	W/2 SE/4, LABOR 5, LEAGUE 28, HOOD CTY. SCHOOL LAND SUR	

Oxy Agreement Number	Lessor	Lessee	Agreement Effective Date	Volume	Page	Entry/ Instrument No	County	State	Legal Description	Excluded Assets
11082800	CLAYTON, MARY ET AL	STANOLIND OIL AND GAS CO	1/12/1948	18	279	NA	HOCKLEY	TEXAS	W/2 SE/4, LABOR 5, LEAGUE 28, HOOD CTY. SCHOOL LAND SUR	
11082900	BELL, LENA C. ET AL	STANOLIND OIL AND GAS CO	5/5/1947	18	93	8829	HOCKLEY	TEXAS	E/2 SE/4 LABOR 5, LEAGUE 28, HOOD COUNTY SCHOOL LAND	
11083300	ODEN ET AL, MRS. IMA	STANOLIND OIL AND GAS CO	6/5/1947	19	196	10095	HOCKLEY	TEXAS	E/2 S/2 NE/4, LABOR 15, LEAGUE 28; LESS & EXCEPT LOTS 3-12, BLK NO. 1, LOTS 13-25, BLK NO. 1, AND LOTS 1-13, BLK NO 2, OF ODEN ADDITION TO THE CITY OF LEVELLAND, HOOD COUNTY SCHOOL LAND, HOCKLEY CO., TX.	
11083800	ADAMS ET UX, FRANK L.	STANOLIND OIL AND GAS CO	7/8/1947	16	478	NA	HOCKLEY	TEXAS	W/2 S/2 NE/4, LEAGUE 28, LABOR 15, HOOD COUNTY SCHOOL LANDS	
11083900	SLOUGH ET UX, C. G.	STANOLIND OIL AND GAS CO	7/8/1947	16	474	NA	HOCKLEY	TEXAS	LOTS 1,2 & 5-25 INCLUSIVE, BLK NO 1, AND ALL BLK 2, GOODRICH AND BLAKE ADDITION TO CITY OF LEVELLAND	
11084100	DOYLE, JOHN H.	STANOLIND OIL AND GAS CO	6/18/1947	16	522	9597	HOCKLEY	TEXAS	LOTS 1-4, 6-15, 17-25, BLK 1; AND LOTS 1-26, BLK 2; SUNSET ADDITION TO THE CITY OF LEVELLAND	
11084200	KEELING, RUBY LEE	AMOCO PRODUCTION COMPANY	1/17/1985	85	600	NA	HOCKLEY	TEXAS	LOT 17, BLK 1, SUNSET ADDITION TO TOWN OF LEVELLAND	
11084300	PANHANDLE & SANTA FE RR	STANOLIND OIL AND GAS CO	7/8/1947	95	52	NA	HOCKLEY	TEXAS	A STRIP OF LAND OF VARIABLE LENGTH LYING WITHIN LABOR 10, LEAGUE 69, VAL VERDE COUNTY SCHOOL LAND	
11084500	W L COOPER ET UX	E ORCUTT	9/18/1943	11	360	8671	HOCKLEY	TEXAS	E/2 LABOR 10, LEAGUE 43, RAINS COUNTY SCHOOL LANDS	
11084800	DAVIES ET AL, MARJ. POST	STANOLIND OIL AND GAS CO	5/10/1947	16	97	9297	HOCKLEY	TEXAS	W/2 SW/4, W/2 NW/4, NE/4 NW/4, LABOR 4; NE/4, SW/4 LABOR 5; W/2, LABOR 6 LESS & EXCEPT THE P & NT RY CO ROW; S/2 SE/4, LABOR 15; LEAGUE 28, HOOD COUNTY SCHOOL LANDS; N/2 LABOR 22, LEAGUE 72, VAL VERDE COUNTY SCHOOL LANDS	
11085000	GEORGIA WATSON ET VIR	STANOLIND OIL AND GAS COMPANY	8/5/1947	16	550	9769	HOCKLEY	TEXAS	Survey: RAINS CSL Block: 044 Section: 007 Calls: All	
11085100	BESSIE PAULK ET AL	STANOLIND OIL AND GAS COMPANY	5/19/1947	18	130	10189	HOCKLEY	TEXAS	N/2 SE/4, LABOR 15, LEAGUE 28, HOOD COUNTY SCHOOL LAND, HOCKLEY CO., TX.	
11085200	BOCKMAN ET AL, WILLIE	STANOLIND OIL AND GAS CO	5/19/1947	16	583	10185	HOCKLEY	TEXAS	N/2 SE/4, LABOR 15, LEAGUE 28, HOOD COUNTY SCHOOL LAND, HOCKLEY CO., TX.	
11085300	O'LEARY, AZLEE	STANOLIND OIL AND GAS CO	5/19/1947	17	151	10188	HOCKLEY	TEXAS	N/2 SE/4, LABOR 15, LEAGUE 28, HOOD COUNTY SCHOOL LAND, HOCKLEY CO., TX.	
11085400	POTTER, CLINTUS	STANOLIND OIL AND GAS CO	10/14/1947	21	93	11052	HOCKLEY	TEXAS	N/2 SE/4, LABOR 15, LEAGUE 28, HOOD COUNTY SCHOOL LAND, HOCKLEY CO., TX.	
11085500	MRS JEWELL RODGERS ET VIR	R W SIMPSON JR	1/15/1940	8	113	NA	HOCKLEY	TEXAS	W/2 LABOR 1, LEAGUE 44, RAINS COUNTY SCHOOL LAND	
11085600	BILLINGSLEY ET UX, SAM A	STANOLIND OIL AND GAS CO	8/28/1947	19	248	NA	HOCKLEY	TEXAS	ALL LOT 15, BLK 1, ODEN ADDITION TO THE TOWN OF LEVELLAND	
11085800	DUNCAN ET UX, JOHN B.	STANOLIND OIL AND GAS CO	8/27/1947	19	249	NA	HOCKLEY	TEXAS	ALL LOT 5, BLK 1, ADAMS SUBD TO TOWN OF LEVELLAND	

Oxy Agreement Number	Lessor	Lessee	Agreement Effective Date	Volume	Page	Entry/ Instrument No	County	State	Legal Description	Excluded Assets
11085900	WILLIAMS, S V, ET UX	STANOLIND OIL AND GAS CO	8/27/1947	19	251	NA	HOCKLEY	TEXAS	LOT 6, BLK. 1, ADAMS SUBD., TOWN OF LEVELLAND	
11086000	RANSON ET UX, DOYLE M.	STANOLIND OIL AND GAS CO	8/26/1947	19	329	NA	HOCKLEY	TEXAS	LOT 20, BLK. 2, ADAMS SUBD., TOWN OF LEVELLAND	
11086100	JOE P MCLEAN ET UX	STANOLIND OIL AND GAS COMPANY	8/30/1947	16	575	9860	HOCKLEY	TEXAS	LABOR 7, LEAGUE 30, BAYLOR CSL SVY	
11086200	BRADFORD ET UX, DEWEY	STANOLIND OIL AND GAS CO	8/29/1947	19	327	NA	HOCKLEY	TEXAS	LOT 9, BLK. 2, ODEN SUBD., TOWN OF LEVELLAND	
11086300	HANKS JR. ET UX, WYATT	STANOLIND OIL AND GAS CO	8/29/1947	20	114	NA	HOCKLEY	TEXAS	LOT 25, BLK. 1, ODEN SUBD., TOWN OF LEVELLAND	
11086400	MITCHELL ET UX, T. B.	STANOLIND OIL AND GAS CO	8/29/1947	19	325	NA	HOCKLEY	TEXAS	LOT 21, BLK. 1, ODEN ADD., TOWN OF LEVELLAND	
11086500	BOWMAN ET UX, J. M.	STANOLIND OIL AND GAS CO	8/28/1947	19	325	NA	HOCKLEY	TEXAS	LOT 4, BLK. 1, ADAMS SUBD., TOWN OF LOVELLAND	
11086600	TURNER ET UX, W. W.	STANOLIND OIL AND GAS CO	8/28/1947	19	321	NA	HOCKLEY	TEXAS	LOT 16, BLK 1, ODEN ADDITION, TOWN OF LEVELLAND, TEXAS.	
11086700	AYLING ET UX, GLENN A.	STANOLIND OIL AND GAS CO	8/28/1947	19	319	NA	HOCKLEY	TEXAS	LOT 8, BLK 2, ODEN ADDITION, TOWN OF LEVELLAND	
11086800	SHARBUTT ET UX, CECIL L.	STANOLIND OIL AND GAS CO	8/28/1947	19	317	NA	HOCKLEY	TEXAS	LOT 3, BLK. 1, ODEN ADDITION TOWN OF LEVELLAND, TX.	
11086900	WILLIAMS, T T, ET UX	STANOLIND OIL AND GAS CO	8/29/1947	19	315	NA	HOCKLEY	TEXAS	LOT 20, BLK. 1, ODEN ADDITION TOWN OF LEVELLAND, TX.	
11087000	BRANCH ET UX, CLARENCE N	STANOLIND OIL AND GAS CO	8/28/1947	19	313	NA	HOCKLEY	TEXAS	LOT 13, BLK. 1, ODEN ADDITION TOWN OF LEVELLAND, TX.	
11087100	MCDONALD, R.D. ET AL	COMBS, SAM	8/30/1947	19	47	NA	HOCKLEY	TEXAS	LOTS 9,10, & 11, BLK. 70, LOTS 1 TO 18 INCLUSIVE, BLK 71, LOTS 1 & 2, BLK. 72, LOTS 1,2,3, & 4, BLK 86, ODEN ADDITION, TOWN OF LEVELLAND.	
11087200	MCDONALD, R.D.	COMBS, SAM	8/30/1947	19	45	NA	HOCKLEY	TEXAS	LOTS 1,2, & 3, BLK. 31, ODEN ADDITION, TOWN OF LEVELLAND.	
11087300	GUETERSLOH, C. D., ET UX	COMBS,SAM	8/30/1947	19	27	NA	HOCKLEY	TEXAS	ALL LOT 3, BLK. 11, ALL LOT 7 & E/2 LOT 8, BLK. 30 ODEN ADDITION, TOWN OF LEVELLAND.	
11087400	GUETERSLOH ET UX, M. F.	COMBS,SAM	8/30/1947	19	25	NA	HOCKLEY	TEXAS	LOTS 4,5,12,13,14, AND N/15' LOT 11, BLK 3; LOTS 7,8,9,10, AND 11, BLK. 56; LOTS 3,4,7,8,9,10,11, AND 12, BLK. 54; TOWN OF LEVELLAND, TX. AND LOTS 1 & 2 BLK 143 OF RE-SUBDIVISION OF BLKS 135,136,137,138,143,144,145, AND 146, OF THE ORIGINAL TOWNSITE.	
11087500	MILLER, J. P., ET UX	COMBS,SAM	9/1/1947	19	41	NA	HOCKLEY	TEXAS	LOTS 1 AND 2, BLK 85, IN THE TOWN OF LEVELLAND	
11087600	GUETERSLOH, M. F. ET AL	COMBS,SAM	8/30/1947	19	23	NA	HOCKLEY	TEXAS	LOTS 5, 6, 7, 8, AND 9, BLK 52, IN THE TOWN OF LEVELLAND	
11087700	ELLIOTT, W. C.	COMBS,SAM	8/30/1947	19	15	NA	HOCKLEY	TEXAS	LOTS 7 AND 8, BLK 84, IN THE TOWN OF LEVELLAND	
11087800	BURNETT, L. M. ET UX	COMBS,SAM	9/1/1947	19	11	NA	HOCKLEY	TEXAS	LOTS 11 AND 12, BLK 81, IN THE TOWN OF LEVELLAND	
11087900	EPPERSON, C. H., ET UX	COMBS,SAM	8/30/1947	19	13	NA	HOCKLEY	TEXAS	LOT 5, BLK. 81, TOWN OF LEVELLAND	
11088000	MASSENGALE, LYNN, ET UX	COMBS,SAM	8/30/1947	19	43	NA	HOCKLEY	TEXAS	LOT 3, BLK. 83, TOWN OF LEVELLAND	
11088100	FOWLER, A. J., ET UX	COMBS,SAM	8/29/1947	19	17	9908	HOCKLEY	TEXAS	LOT 4, BLK. 84, TOWN OF LEVELLAND	
11088200	BROWN, J. M., ET UX	COMBS,SAM	8/29/1947	19	9	9904	HOCKLEY	TEXAS	LOT 7	
11088300	SIMS BAY ET UX	COMBS,SAM	8/29/1947	19	51	9925	HOCKLEY	TEXAS	LOT 5, BLK. 70, TOWN OF LEVELLAND	
11088400	FREEMAN, R. M. ET UX	COMBS,SAM	8/29/1947	19	19	9909	HOCKLEY	TEXAS	LOTS 2&3, BLK. 66, TOWN OF LEVELLAND	

Oxy Agreement Number	Lessor	Lessee	Agreement Effective Date	Volume	Page	Entry/ Instrument No	County	State	Legal Description	Excluded Assets
11088500	RUSH ET UX, OTHO	STANOLIND OIL AND GAS CO	8/28/1947	20	120	10439	HOCKLEY	TEXAS	LOT 21, BLK. 2, ADAMS SUBD., TOWN OF LEVELLAND	
11088600	DAVIS ET UX, W. A.	STANOLIND OIL AND GAS CO	9/3/1947	20	118	10438	HOCKLEY	TEXAS	LOT 22, BLK. 1, OGDEN ADD., TOWN OF LEVELLAND	
11088700	EDGAR ET UX, DR. G. V.	STANOLIND OIL AND GAS CO	9/2/1947	20	116	10437	HOCKLEY	TEXAS	WEST 24' OF LOT 4 AND EAST 40' OF LOT 5, BLK 2, ODEN ADDITION TO THE TOWN OF LEVELLAND, HOCKLEY CO., TX.	
11088800	FARRIS, BOLES M. ET AL	COMBS,SAM	8/29/1947	19	21	9910	HOCKLEY	TEXAS	PART OF LOTS 6 & 7 IN THE TOWN OF LEVELLAND, HOCKLEY CO., TX.	
11088900	JOHNSON ET UX, HOMER	COMBS,SAM	8/29/1947	19	33	9916	HOCKLEY	TEXAS	LOTS 1,2, &3, BLK 87; AND LOT 1, BLK 113; LOT 5 & 6, BLK 121; LOT 1, BLK 103; LOTS 7, 8, 9, 10, BLK 45; ALL IN THE TOWN OF LEVELLAND; ALSO, LOTS 5 & 6, BLK 145; OF THE RESUBD OF BLKS 135, 136, 137, 138, 143, 144, 145, 146 OF THE ORIGINAL LEVELLAND TOWNSITE, HOCKLEY CO., TX.	
11089000	WOODROW, C. B. ET UX	COMBS,SAM	8/29/1947	19	57	9928	HOCKLEY	TEXAS	LOTS 10, 11 & 12, BLK 83 IN THE TOWN OF LEVELLAND, HOCKLEY CO., TX.	
11089100	HOGUE, BOYD ET UX	COMBS,SAM	8/29/1947	19	29	9914	HOCKLEY	TEXAS	LOTS 7, 8 & 9, BLK 83; LOT 2 AND PART OF LOT 1; BLK 119; ALL BEING IN THE TOWN OF LEVELLAND, HOCKLEY CO., TX.	
11089200	ADAMS ET UX, FRANK L.	COMBS,SAM	8/29/1947	19	1	9900	HOCKLEY	TEXAS	LOT 7	
11089300	TURRENTINE ET UX, J. A.	COMBS,SAM	9/3/1947	19	53	9926	HOCKLEY	TEXAS	ALL LOT 4, BLK 129, TOWN OF LEVELLAND, HOCKLEY CO., TX.	
11089400	WILLIAMS, B C, ET UX	COMBS, SAM	9/3/1947	19	59	9929	HOCKLEY	TEXAS	ALL OF LOT 10, BLK 129, TOWN OF LEVELLAND, HOCKLEY CO., TX.	
11089500	JONES, LAURA L. ET UX	COMBS,SAM	9/4/1947	19	37	9918	HOCKLEY	TEXAS	ALL LOT 13, BLK 111, TOWN OF LEVELLAND, HOCKLEY CO., TX.	
11089600	JONES, LAURA LEE	COMBS,SAM	9/4/1947	19	35	9917	HOCKLEY	TEXAS	LOT 14, BLK. 111, ODEN ADDITION, TOWN OF LEVELLAND, TX.	
11089700	ROBINSON, C. D. ET UX	COMBS,SAM	9/4/1947	19	49	9924	HOCKLEY	TEXAS	LOT 6, BLK. 83, ODEN ADDITION, TOWN OF LEVELLAND, TX.	
11089800	LOWRY, L. Z.	COMBS,SAM	9/4/1947	19	39	9919	HOCKLEY	TEXAS	LOT 6, BLK. 106, ODEN ADDITION, TOWN OF LEVELLAND, TX.	
11089900	BRASHER, W. A. ET UX	COMBS,SAM	9/4/1947	19	7	9903	HOCKLEY	TEXAS	LOTS 5 & 6, BLK. 30, AND LOTS 1 & 2, BLK. 37, ODEN ADDITION, TOWN OF LEVELLAND, TX.	
11090000	WARD, BONNIE LEE ET UX	COMBS,SAM	9/2/1947	19	61	NA	HOCKLEY	TEXAS	LOTS 7 & 8, BLK. 66, ODEN ADDITION, TOWN OF LEVELLAND, TX.	
11090100	ANDERSON, G M, ET UX	COMBS, SAM	9/4/1947	19	3	9901	HOCKLEY	TEXAS	LOTS 2 & 3, BLK. 104, ODEN ADDITION, TOWN OF LEVELLAND, TX.	
11090300	HAGAN, J. R. ET UX	COMBS,SAM	9/4/1947	19	31	9915	HOCKLEY	TEXAS	LOTS 4 & 5, BLK. 104, ODEN ADDITION, TOWN OF LEVELLAND, TX.	
11090400	BRESHEARS ET UX, WILLIS	COMBS,SAM	9/4/1947	19	5	9902	HOCKLEY	TEXAS	LOTS 9, BLK. 129, ODEN ADDITION, TOWN OF LEVELLAND, TX.	
11090500	HUMPHRIES ET UX, J. T.	COMBS,SAM	9/4/1947	19	434	10317	HOCKLEY	TEXAS	LOTS 7 & 8, BLK. 129, ODEN ADDITION, TOWN OF LEVELLAND, TX.	
11090600	LEWIS,ALEX	COMBS,SAM	9/4/1947	19	474	10336	HOCKLEY	TEXAS	LOT 3 AND E/2 LOT 2, BLK 111, TOWN OF LEVELLAND, HOCKLEY CO., TX.	
11090700	GREENER, HERMAN J.	COMBS,SAM	8/29/1947	19	411	10306	HOCKLEY	TEXAS	LOT 4, BLK 32; LOT 6, BLK 80, TOWN OF LEVELLAND, HOCKLEY CO., TX.	
11090900	COX ET UX, WILSON S.	COMBS,SAM	9/3/1947	19	381	10291	HOCKLEY	TEXAS	LOT 15, BLK 135, OF THE RESUBD OF BLK 135, 136, 137, 138, 143, 144, 145, 146, OF ORIGINAL LEVELLAND TOWNSITE, HOCKLEY CO.,TX.	

Oxy Agreement Number	Lessor	Lessee	Agreement Effective Date	Volume	Page	Entry/ Instrument No	County	State	Legal Description	Excluded Assets
11091000	RICHARDS, R H, ET UX	COMBS,SAM	9/3/1947	20	42	10366	HOCKLEY	TEXAS	LOT 4, BLK 113, TOWN OF LEVELLAND, HOCKLEY CO., TX.	
11091100	HILTON, MRS J L	COMBS,SAM	9/2/1947	19	432	10316	HOCKLEY	TEXAS	LOT 11, BLK 22, TOWN OF LEVELLAND, HOCKLEY CO., TX.	
11091200	WEATHERFORD, EULA	COMBS,SAM	9/2/1947	20	112	10398	HOCKLEY	TEXAS	LOT 3, BLK 3, TOWN OF LEVELLAND, HOCKLEY CO., TX.	
11091300	LUKER, J W, ET AL	COMBS,SAM	8/28/1947	19	472	10335	HOCKLEY	TEXAS	LOTS 7, 8 & 9, BLK 53, TOWN OF LEVELLAND, HOCKLEY CO., TX.	
11091400	EDGAR ET UX, C. B.	COMBS,SAM	9/3/1947	19	396	10298	HOCKLEY	TEXAS	ALL LOT 5; W/2 LOT 6, BLK 127; ALL LOTS 10, 11 & 12, BLK 17, TOWN OF LEVELLAND, HOCKLEY CO., TX.	
11091500	PHILLIPS ET UX, C. M.	COMBS,SAM	9/4/1947	20	19	10355	HOCKLEY	TEXAS	THE MIDDLE 75 FT OF LOTS 10, 11 & 12, BLK 135 OF RESUBD OF BLKS 135, 136, 137, 138, 143, 144, 145 & 146, ORIGINAL TOWNSITE OF LEVELLAND, HOCKLEY CO., TX.	
11091600	SMYER, JAMES SIDNEY,ETUX	COMBS,SAM	8/28/1947	20	66	10377	HOCKLEY	TEXAS	LOT 6, BLK 24, LOTS 1, 5, 6, 7, BLK 82, LOTS 1, 2, 3, 4, 5, 6, N/2 10, 11 BLK 96 ALL IN THE TOWN OF LEVELLAND, TEXAS, AS SAID LOTS APPEAR ON THE AMENDED PLAT OF SAID TOWN OF RECORD IN VOL 15, PG 212, HOCKLEY CO, TX	
11091700	SMYER, CYRIL K, ET UX	COMBS,SAM	8/28/1947	20	64	10376	HOCKLEY	TEXAS	LOTS 3 AND 4, BLK 82, IN THE TOWN OF LEVELLAND, TEXAS, AS SAID LOTS APPEAR ON THE AMENDED PLAT OF SAID TOWN OF RECORD IN VOL 15, PG 212, HOCKLEY CO, TX	
11091800	BURTON, C M, ET UX	COMBS,SAM	8/28/1947	19	361	10281	HOCKLEY	TEXAS	LOT 19, BLK 24, LOTS 5 AND 6, BLK 84, IN THE TOWN OF LEVELLAND TEXAS, AS SAID LOTS APPEAR ON THE AMENDED PLAT OF SAID TOWN OF RECORD IN VOL 15, PG 212, HOCKLEY CO, TX	
11091900	MARTIN, JAMES H, ET UX	COMBS,SAM	NA	19	491	10343	HOCKLEY	TEXAS	LOT 8, BLK 80, AND THE WEST 1/2 OF NO. 12, IN BLK 67, IN THE TOWN OF LEVELLAND TEXAS, AS SAID LOTS APPEAR ON THE AMENDED PLAT OF SAID TOWN OF RECORD IN VOL 15, PG 212, HOCKLEY CO, TX	
11092100	JOPLIN ET UX, J. R.	COMBS,SAM	NA	19	460	10329	HOCKLEY	TEXAS	LOTS 2, 3, 4, 5, AND 6, BLK 53, IN THE TOWN OF LEVELLAND TEXAS, AS SAID LOTS APPEAR ON THE AMENDED PLAT OF SAID TOWN OF RECORD IN VOL 15, PG 212, HOCKLEY CO, TX. ALSO LOT 3, BLK 144 OF THE RESUBDIVISION OF BLKS 135, 136, 137, 138, 143, 144, 145, 146, OF THE ORIGINAL LEVELLAND TOWNSITE AS SAID LOT IS SHOWN ON PLAT OF SAID RESUBDIVISION OF RECORD IN VOL. 1, PAGE 35, OF THE PLAT RECORDS OF HOCKLEY CO, TX.	
11092200	JONES, JACK H, ET UX	COMBS,SAM	NA	19	458	10328	HOCKLEY	TEXAS	LOTS 15 AND 16 IN BLK 111, IN THE TOWN OF LEVELLAND TEXAS, AS SAID LOTS APPEAR ON THE AMENDED PLAT OF SAID TOWN OF RECORD IN VOL 15, PG 212, HOCKLEY CO, TX	

Oxy Agreement Number	Lessor	Lessee	Agreement Effective Date	Volume	Page	Entry/ Instrument No	County	State	Legal Description	Excluded Assets
11092300	MORTON, J E, ET UX	COMBS,SAM	NA	19	493	10344	HOCKLEY	TEXAS	LOTS 9 AND 10, BLK 95, IN THE TOWN OF LEVELLAND TEXAS, AS SAID LOTS APPEAR ON THE AMENDED PLAT OF SAID TOWN OF RECORD IN VOL 15, PG 212, HOCKLEY CO, TX	
11092400	THOMPSON, J R, ET UX	COMBS,SAM	NA	20	78	10383	HOCKLEY	TEXAS	ALL OF LOT 5, BLK 44, IN THE TOWN OF LEVELLAND TEXAS, AS SAID LOTS APPEAR ON THE AMENDED PLAT OF SAID TOWN OF RECORD IN VOL 15, PG 212, HOCKLEY CO, TX	
11092500	ISREAL, C G, ET UX	COMBS,SAM	NA	19	443	10321	HOCKLEY	TEXAS	LOTS 9, 10, 11, 12, 13, 14, 15, AND 16, BLK 50, IN THE TOWN OF LEVELLAND TEXAS, AS SAID LOTS APPEAR ON THE AMENDED PLAT OF SAID TOWN OF RECORD IN VOL 15, PG 212, HOCKLEY CO, TX	
11092600	TIPPS ET UX, R. E.	COMBS,SAM	#N/A	20	76	10382	HOCKLEY	TEXAS	ALL OF LOT 11, BLK 18, ALL OF LOT 7 AND E/2 OF LOT 6, BLK 127, IN THE TOWN OF LEVELLAND, HOCKLEY CO, TX.	
11092700	PRICE, J L	COMBS,SAM	#N/A	20	23	10357	HOCKLEY	TEXAS	ALL OF LOT 11 AND EAST 150 FEET OF LOT 12, BLK 95, IN THE TOWN OF LEVELLAND, HOCKLEY CO, TX.	
11092800	MITCHELL, E L, ET UX	COMBS,SAM	NA	19	495	10345	HOCKLEY	TEXAS	W/2 OF LOTS 5 AND 6, BLK 67, IN THE TOWN OF LEVELLAND, HOCKLEY CO, TX.	
11092900	WADE ET UX, BERT	COMBS,SAM	NA	20	108	10396	HOCKLEY	TEXAS	LOT 4 & E/2 LOT 5, BLK. 137; AND, W 50 FT. OF LOTS 10, 11, 12, BLK. 135, ALL IN THE RE SUBD. OF BLKS 135, 136, 138, 143, 144, 145 & 146, TOWN OF LEVELLAND	
11093000	COMBS ET UX, SAM	STANOLIND OIL AND GAS CO	NA	19	311	10241	HOCKLEY	TEXAS	LOT 22 & N 20 FT OF LOT 17, BLK. 24, LOT 5, BLK. 111, LOT 4, BLK. 111 & LOT 14, BLK. 119, LOT 9, BLK. 121, LOT 77 & E/2 LOT 8, BLK. 128, TOWN OF LEVELLAND	
11093100	LOWRY, GUY O., ET UX	COMBS,SAM	9/2/1947	19	470	10334	HOCKLEY	TEXAS	LOTS 1 TO 12, BLK. 55; LOT 12, BLK. 22, TOWN OF LEVELLAND.	
11093200	JENKINS, J. T.	COMBS,SAM	NA	19	456	10327	HOCKLEY	TEXAS	LOTS 1 - 4, 9, 11 & 12, BLK. 68, TOWN OF LEVELLAND	
11093300	CHADWICK, B. H., ET UX	COMBS,SAM	NA	19	379	10290	HOCKLEY	TEXAS	LOTS 1 & 2, BLK. 2, TOWN OF LEVELLAND	
11093400	CRAWLEY, E. C., ET UX	COMBS,SAM	9/2/1947	19	377	10289	HOCKLEY	TEXAS	LOT 6, BLK. 65, TOWN OF LEVELLAND	
11093500	HIGHTOWER, CLINT, ET UX	COMBS,SAM	9/1/1947	19	432	315	HOCKLEY	TEXAS	E 60 FT OF LOTS 1 & 2, BLK. 80, TOWN OF LEVELLAND	
11093600	JACKSON, C. V., ET UX	COMBS,SAM	9/1/1947	19	454	10326	HOCKLEY	TEXAS	W/2 OF BOTH LOTS 7 & 8, BLK. 67, TOWN OF LEVELLAND	
11093700	HICKS, J. E., ET UX	COMBS,SAM	9/1/1947	19	428	10314	HOCKLEY	TEXAS	LOTS 5 AND 6, BLK 68, IN THE TOWN OF LEVELLAND TEXAS, AS SAID LOTS APPEAR ON THE AMENDED PLAT OF SAID TOWN OF RECORD IN VOL 15, PG 212, HOCKLEY CO, TX	
11093800	BRIDWELL ET UX, R. W.	STANOLIND OIL AND GAS CO	8/27/1947	19	309	10240	HOCKLEY	TEXAS	LOTS 3, 4, BLK 1 OF THE GOODRICH AND BLAKE ADDITION TO THE CITY OF LEVELLEND AS SHOWN ON PAGE 9, VOL. 1 OF THE PLAT RECORDS OF HOCKLEY CO, TX.	
11093900	FRENCH ET UX, DAN K.	STANOLIND OIL AND GAS CO	9/5/1947	19	307	10239	HOCKLEY	TEXAS	ALL OF LOT 8, BLK 1, IN ADAMS SUBDIVISION, TO THE TOWN OF LEVELLAND, TEXAS, HOCKLEY CO, TX	

Oxy Agreement Number	Lessor	Lessee	Agreement Effective Date	Volume	Page	Entry/ Instrument No	County	State	Legal Description	Excluded Assets
11094000	SHELTON ET UX, CHARLES E	STANOLIND OIL AND GAS CO	9/4/1947	19	303	10237	HOCKLEY	TEXAS	ALL OF LOT 12, BLK 1, OF THE ADAMS SUBDIVISION TO THE TOWN OF LEVELLAND, TEXAS, AS SHOWN BY THE PLAT OF THE ADAMS SUBDIVISION OF THE RECORD IN VOL 1, PG 66, PLAT RECORDS OF HOCKLEY CO, TX	
11094100	MOWRY JR. ET UX,HAROLD E	STANOLIND OIL AND GAS CO	9/5/1947	19	301	10236	HOCKLEY	TEXAS	ALL OF LOT 18, BLK 2, IN ADAMS SUBDIVISION TO THE TOWN OF LEVELLAND, TEXAS, HOCKLEY CO, TX	
11094200	MORRIS, THOMAS J.	STANOLIND OIL AND GAS CO	9/5/1947	19	299	10235	HOCKLEY	TEXAS	LOT 11, BLK. 2, ODEN ADDITION, TOWN OF LEVELLAND, TX.	
11094300	MCKAY ET UX, C. D.	STANOLIND OIL AND GAS CO	9/5/1947	19	297	10234	HOCKLEY	TEXAS	LOT 24, BLK. 2, ODEN ADDITION, TOWN OF LEVELLAND, TX.	
11094400	FLATT ET UX, S. K.	STANOLIND OIL AND GAS CO	9/4/1947	19	295	10233	HOCKLEY	TEXAS	LOT 23, BLK. 2, ODEN ADDITION, TOWN OF LEVELLAND, TX.	
11094500	HARRIS ET UX, WILLIS M.	STANOLIND OIL AND GAS CO	9/4/1947	19	293	10232	HOCKLEY	TEXAS	LOT 11, BLK. 1, ODEN ADDITION, TOWN OF LEVELLAND, TX.	
11094600	KING ET UX, ROBERT LEON	STANOLIND OIL AND GAS CO	9/4/1947	19	291	10231	HOCKLEY	TEXAS	LOT 19, BLK. 2, ODEN DIVISION, TOWN OF LEVELLAND, TX.	
11094700	MUSSLEWHITE, PAUL	STANOLIND OIL AND GAS CO	9/3/1947	19	289	10230	HOCKLEY	TEXAS	LOT 3, AND THE E/28' LOT 4, BLK. 2, ODEN DIVISION, TOWN OF LEVELLAND, TX.	
11094800	MCINTURFF ET UX, R. W.	STANOLIND OIL AND GAS CO	9/4/1947	19	287	10229	HOCKLEY	TEXAS	LOT 10, BLK. 1, ODEN DIVISION, TOWN OF LEVELLAND, TX.	
11094900	LAWLIS ET UX, FRANK M.	STANOLIND OIL AND GAS CO	9/2/1947	19	285	10228	HOCKLEY	TEXAS	LOT 6, & W/121' OF LOT 5, BLK. 2, ODEN DIVISION, TOWN OF LEVELLAND, TX.	
11095000	MOORE JR. ET UX, F. F.	STANOLIND OIL AND GAS CO	9/5/1947	19	283	10227	HOCKLEY	TEXAS	LOT 18, BLK. 1, ODEN DIVISION, TOWN OF LEVELLAND, TX.	
11095100	GRISSOM ET UX, BOBBIE J.	STANOLIND OIL AND GAS CO	9/5/1947	19	281	10226	HOCKLEY	TEXAS	LOT 22, BLK. 2, ODEN DIVISION, TOWN OF LEVELLAND, TX.	
11095200	ZICKEFOOSE ET VIR,MARY E	STANOLIND OIL AND GAS CO	9/5/1947	19	279	10225	HOCKLEY	TEXAS	LOT 6, BLK. 1, ODEN ADD., TOWN OF LEVELLAND	
11095300	MURPHY ET UX, BEN M.	STANOLIND OIL AND GAS CO	9/4/1947	19	278	10224	HOCKLEY	TEXAS	LOT 10, BLK. 2, ODEN ADD., TOWN OF LEVELLAND	
11095400	VIAILLE, R. V.	STANOLIND OIL AND GAS CO	9/4/1947	19	275	10223	HOCKLEY	TEXAS	LOT 5, BLK. 1, ODEN ADD., TOWN OF LEVELLAND	
11095500	SHRUM ET UX, A. E.	STANOLIND OIL AND GAS CO	9/3/1947	19	273	10222	HOCKLEY	TEXAS	LOTS 11 & 12, BLK. 1, ODEN ADD., TOWN OF LEVELLAND	
11095600	TANKERSLEY ET UX,CLIFTON	STANOLIND OIL AND GAS CO	8/3/1947	19	271	10221	HOCKLEY	TEXAS	LOT 7, BLK. 2, ODEN ADD., TOWN OF LEVELLAND	
11095700	SHANNON, P. B., ET UX	COMBS,SAM	9/3/1947	20	70	10379	HOCKLEY	TEXAS	LOTS 7 & 8, BLK. 95, TOWN OF LEVELLAND	
11095800	WYATT, M. G., ET UX	COMBS,SAM	9/3/1947	20	106	10395	HOCKLEY	TEXAS	LOT & W/2 LOT 2, BLK. 114, TOWN OF LEVELLAND	
11095900	PARSONS, DAVID	COMBS,SAM	9/3/1947	20	17	10354	HOCKLEY	TEXAS	LOT 8, BLK. 135, RE-SUBD. OF BLKS. 135 -138 & 143 - 146, TOWN OF LEVELLAND	
11096000	LADYMON, MURRAY B.	COMBS,SAM	9/3/1947	19	476	10337	HOCKLEY	TEXAS	LOTS 5 & 6, BLK. 130, TOWN OF LEVELLAND	
11096100	COOPER ET UX, GERNIE	COMBS,SAM	9/3/1947	19	375	10288	HOCKLEY	TEXAS	LOT 9, BLK 127, IN THE TOWN OF LEVELLAND, AS SAID LOTS APPEAR ON THE AMENDED PLAT OF SAID TOWN OF RECORD IN VOL 15, PG 212, OF DEED RECORDS OF HOCKLEY CO, TX.	

OR Vol 1 Pg 406 340

Oxy Agreement Number	Lessor	Lessee	Agreement Effective Date	Volume	Page	Entry/ Instrument No	County	State	Legal Description	Excluded Assets
11096200	FREEMAN, G. W., ET UX	COMBS,SAM	9/3/1947	19	404	10302	HOCKLEY	TEXAS	LOT 1, BLK 95, IN THE TOWN OF LEVELLAND, AS SAID LOTS APPEAR ON THE AMENDED PLAT OF SAID TOWN OF RECORD IN VOL 15, PG 212, OF DEED RECORDS OF HOCKLEY CO, TX.	
11096300	ROBINSON ET UX, Z. G.	COMBS,SAM	9/3/1947	20	34	10362	HOCKLEY	TEXAS	LOT 13, BLK 119, IN THE TOWN OF LEVELLAND, AS SAID LOTS APPEAR ON THE AMENDED PLAT OF SAID TOWN OF RECORD IN VOL 15, PG 212, OF DEED RECORDS OF HOCKLEY CO, TX.	
11096400	WOODSON, C. C., ET UX	COMBS,SAM	9/3/1947	20	104	10394	HOCKLEY	TEXAS	LOT 9, W/2 LOT 8, BLK 130, IN THE TOWN OF LEVELLAND, AS SAID LOTS APPEAR ON THE AMENDED PLAT OF SAID TOWN OF RECORD IN VOL 15, PG 212, OF DEED RECORDS OF HOCKLEY CO, TX.	
11096500	PARSONS, JIMMIE, ET UX	COMBS,SAM	9/4/1947	20	31	10356	HOCKLEY	TEXAS	LOT 8, BLK 98, IN THE TOWN OF LEVELLAND, AS SAID LOTS APPEAR ON THE AMENDED PLAT OF SAID TOWN OF RECORD IN VOL 15, PG 212, OF DEED RECORDS OF HOCKLEY CO, TX.	
11100201	M T JENKINS ET UX	E HAYES SIEBER	11/15/1943	11	509	9216	HOCKLEY	TEXAS	LABOR 16, LEAGUE 44, RAINS COUNTY SCHOOL LAND SUR	
11100202	M T JENKINS ET UX	E HAYES SIEBER	11/15/1943	11	509	9216	HOCKLEY	TEXAS	Survey: RAINS CSL Block: 044 Section: 016 Calls: ALL	
11100300	G VERLON EDGAR ET UX	E HAYES SIEBER	11/15/1943	11	588	80	HOCKLEY	TEXAS	W/2 LABOR 6, LEAGUE 44, RAINS COUNTY SCHOOL LAND SUR	
11100401	G VERLON EDGAR ET UX	E HAYES SIEBER	11/15/1943	11	585	79	HOCKLEY	TEXAS	LABOR 25, LEAGUE 44, RAINES CITY SCHOOL LAND SUR	
11100402	G VERLON EDGAR ET UX	E HAYES SIEBER	11/15/1943	11	585	79	HOCKLEY	TEXAS	Survey: RAINS CSL Block: 044 Section: 025 Calls: ALL	
11100500	W A PECK ET AL	SUN OIL COMPANY	4/14/1936	4	462	NA	HOCKLEY	TEXAS	LABOR 11, LEAGUE 42, BOB SLAUGHTER BLK, MAVERICK COUNTY SCHOOL LAND	
11100600	LILLIE M ALLISON INDV ET AL	SUN OIL COMPANY	4/15/1936	4	501	NA	HOCKLEY	TEXAS	Survey: MAVERICK CSL Block: 040 Section: 039 Calls: All	
11100700	H T BOYD ET UX	HUMBLE OIL & REFINING COMPANY	11/20/1929	13	619	NA	COCHRAN	TEXAS	LABOR 1, LEAGUE 56 & 57, OLDHAM CSL	
11100800	MALLET LAND & CATTLE COMPANY	ANGUISH & LINK	5/24/1935	4	123	NA	HOCKLEY	TEXAS	ALL LABOR 2, LEAGUE 52, SCURRY CSL	
11101000	STATE OF TEXAS UNIVERSITY LANDS M-28242	STANOLIND	12/3/1943	44	301	NA	ANDREWS	TEXAS	Survey: UNIVERSITY LAND Block: 013 Section: 019 Calls: W2 NW4, E2 NW4	
11101100	STATE OF TEXAS UNIVERSITY LANDS M-28243	STANOLIND OIL AND GAS CO	12/3/1943	44	302	NA	ANDREWS	TEXAS	Survey: UNIVERSITY LAND Block: 013 Section: 020 Calls: NE4 NW4, NW4, W2 NE4, SE4 NE4	
11101200	J J STALLINGS ET AL	SAN ANDRES PRODUCTION COMPANY	11/30/1940	8	389	277	HOCKLEY	TEXAS	LABOR 34, LEAGUE 40, MAVERICK COUNTY SCHOOL LAND	

Oxy Agreement Number	Lessor	Lessee	Agreement Effective Date	Volume	Page	Entry/ Instrument No	County	State	Legal Description	Excluded Assets
11104000	SILVEY, MRS. IRBY	MURPHY, J. R.	2/19/1944	12	400	NA	HOCKLEY	TEXAS	ALL OF SEC 008 & 009; ALL OF SEC 16, E/3 OF SEC 17, BLK 65, MIDLAND COUNTY SCHOOL LAND	
11104100	SILVEY GRDN., MRS. IRBY	MURPHY, J. R.	2/19/1944	12	395	NA	HOCKLEY	TEXAS	ALL OF SEC 008 & 009; ALL OF SEC 16, E/3 OF SEC 17, BLK 65, MIDLAND COUNTY SCHOOL LAND	
11104200	R. N. NEAL	DUFFIELD, R.F.	2/3/1944	4	556	NA	HOCKLEY	TEXAS	LABORS 3 & 4, LEAGUES 64 & 65, MIDLAND CSL., HOCKLEY & COCHRAN CO., TX.	
11105200	W H DERRYBERRY ET UX	OWEN WILSON	11/2/1936	5	11	NA	HOCKLEY	TEXAS	W 128.2 AC OF TRACT 6, LEAGUE 42, BOB SLAUGHTER BLK., KAUFMAN CSL SVY., HOCKLEY CO., TX.	
11105300	F G WATKINS ET AL	MAJOR H RODGERS	8/23/1938	7	461	NA	HOCKLEY	TEXAS	E 80 AC TRACT 6, LEAGUE 42, BOB SLAUGHTER BLK., KAUFMAN CSL SVY	
11105400	COLEMAN ET UX, C. H.	STANOLIND OIL AND GAS CO	2/7/1944	12	488	NA	HOCKLEY	TEXAS	258 AC OUT OF TR. 1 (LESS A 100' WIDE STRIP FOR RR OFF WEST SIDE), LGE. 65, MIDLAND CSL SVY	
11105700	V A WRIGHT ET UX	SAM COMBS	3/7/1944	13	26	NA	HOCKLEY	TEXAS	TRACT 1 OF SECTION 1, T. E. MICHAEL SURVEY CONTAINING 64.6 ACRES AND THE EAST 1/4 OF TRACT NO. 1 IN LEAGUE 74 OF THE VAL VERDE COUNTY SCHOOL LANDS CONTAINING 44.28 ACRES	
11105800	L L POND	STANOLIND OIL AND GAS COMPANY	3/7/1944	13	40	2170	HOCKLEY	TEXAS	E/2 SEC 19, BLK 732, STATE CAPITOL LANDS SURVEY	
11106200	STATE OF TEXAS UNIVERSITY LANDS M-28598	STANOLIND OIL AND GAS CO	3/31/1944	44	373	NA	ANDREWS	TEXAS	Survey: UNIVERSITY LAND Block: 013 Section: 019 Calls: NW4 NE4, NE4 NE4, SE4 NE4, SW4 NE4	
11106300	STATE OF TEXAS UNIVERSITY LANDS M-28601	STANOLIND OIL AND GAS CO	3/31/1944	44	375	NA	ANDREWS	TEXAS	Survey: UNIVERSITY LAND Block: 013 Section: 020 Calls: NW4 SW4, NE4 SW4, SE4 SW4, SW4 SW4	
11106400	STATE OF TEXAS UNIVERSITY LANDS M-28602	STANOLIND OIL AND GAS CO	3/31/1944	44	376	NA	ANDREWS	TEXAS	The Northwest Quarter of the Northwest Quarter (NW/4 NW/4) in Section 30, Block 13, University Land Survey. The Northeast Quarter of the Northwest Quarter (NE/4 NW/4) in Section 30, Block 13, University Land Survey. The Southwest Quarter of the Northwest Quarter (SW/4 NW/4) in Section 30, Block 13, University Land Survey. The Southeast Quarter of the Northwest Quarter (SE/4 NW/4) in Section 30, Block 13, University Land Survey.	
11106500	STATE OF TEXAS UNIVERSITY LANDS M-28603	STANOLIND OIL AND GAS CO	3/31/1944	44	377	NA	ANDREWS	TEXAS	The Northeast Quarter of the Northwest Quarter (NE/4 NW/4) in Section 30, Block 13, University Land Survey.	
11106600	STATE OF TEXAS UNIVERSITY LANDS M-28604	STANOLIND OIL AND GAS CO	3/31/1944	44	378	NA	ANDREWS	TEXAS	The Southwest Quarter of the Northwest Quarter (SW/4 NW/4) in Section 30, Block 13, University Land Survey.	

Exhibit A, Part 1: Leases
84 of 256

Oxy Agreement Number	Lessor	Lessee	Agreement Effective Date	Volume	Page	Entry/ Instrument No	County	State	Legal Description	Excluded Assets
11106700	STATE OF TEXAS UNIVERSITY LANDS M-28609	STANOLIND OIL AND GAS CO	3/31/1944	44	380	NA	ANDREWS	TEXAS	The Southeast Quarter of the Northwest Quarter (SE/4 NW/4) in Section 30, Block 13, University Land Survey.	
11106800	STATE OF TEXAS UNIVERSITY LANDS M-28610	STANOLIND	3/31/1944	44	381	NA	ANDREWS	TEXAS	Survey: UNIVERSITY LAND Block: 013 Section: 031 Calls: NW4 NE4 Calls: SW4 NE4 Calls: SE4 NE4 Calls: NE4 NE4	
11107000	J T CADDELL ET AL	EUGENE T ADAIR	3/23/1936	2	483	NA	HOCKLEY	TEXAS	ALL OF TRACT 31, IN LEAGUE NO. 39, MAVERICK COUNTY SCHOOL LAND, BEING IN THE BOB SLAUGHTER BLOCK	
11107100	R W ALEWINE ET UX	H L CAIN	3/3/1938	7	488	3747	HOCKLEY	TEXAS	ALL OF TRACT 12 IN LEAGUE 41 OF THE MAVERICK COUNTY SCHOOL LANDS IN HOCKLEY COUNTY, TEXAS, BEING TRACT 12 OF THE BOB SLAUGHTER BLOCK IN HOCKLEY COUNTY, TEXAS	
11107200	MCRAE ET UX, O. L.	BOWMAN, W. R.	10/24/1936	4	619	NA	HOCKLEY	TEXAS	SOUTH HALF OF WEST 80 ACRES OF TRACT 32, LEAGUE 40, BOB SLAUGHTER BLOCK, MAVERICK COUNTY SCHOOL LAND	
11107300	LEWIS ET UX ET AL, N. R.	EWING, O. C.	3/20/1944	3	604	NA	COCHRAN	TEXAS	ALL OF LABOR 11, LEAGUE 62, MIDLAND CSL	
11107700	J M DAVIS ET UX	CARL S REEVES	5/16/1944	13	429	NA	HOCKLEY	TEXAS	LABOR 36, LEAGUE 40, MAVERICK COUNTY SCHOOL LAND	
11107800	WRIGHT ET VIR, D. S.	O NEAL, J. T.	11/21/1941	2	477	5245	COCHRAN	TEXAS	ALL OF SEC 002 AND SEC 009; BLK 61; MARTIN COUNTY SCHOOL LAND	
11108200	MALLET LAND & CATTLE COMPANY	J C HAWKINS	9/10/1941	64	328	NA	HOCKLEY	TEXAS	4493.16 ACRES BEING 35.66 ACRES OF LABOR 21, LEAGUE 46 AND LABORS 1, 6, 7, 9, 10, 12, 13, 14, 15, 16, 17, 18, 19, 22, 23, 24, 25 AND 35.66 ACRES OF LABOR 2 AND 152.64 ACRES OF LABOR 8 IN LEAGUE 47 AND LABORS 4, 6, 7, 14, 17 AND 24, LEAGUE 48, IN EDWARDS CSL	
11108300	E S CRAWFORD ET UX	G C PERRY	7/9/1936	4	540	NA	HOCKLEY	TEXAS	ALL OF LABOR 8, LEAGUE 42, RAINS CSL	
11108400	F E IVEY ET UX	W C ELLIOTT	12/22/1936	5	19	NA	HOCKLEY	TEXAS	ALL OF TRACT NO. 9 IN LEAGUE NO. 42 OF THE RAINS COUNTY SCHOOL LANDS	
11108500	MALLET LAND & CATTLE CO.	STANOLIND OIL AND GAS CO	7/1/1944	1	203	NA	HOCKLEY	TEXAS	ALL OF LABOR 23 AND S 59.20 ACRES OF LABOR 18, LEAGUE 45, EDWARDS CSL	
11108600	MALLET LAND AND CATTLE COMPANY	STANOLIND OIL AND GAS COMPANY	7/14/1944	1	211	NA	HOCKLEY	TEXAS	ALL OF LABORS 16 IN LEAGUE 34, IN CONCHO COUNTY SCHOOL LANDS	
11108700	W C ELLIOTT ET UX	H A HEDBERG	12/23/1935	4	168	NA	HOCKLEY	TEXAS	LABOR 10, LEAGUE 42, RAINS COUNTY SCHOOL LAND	
11108800	W C ELLIOTT ET UX	H A HEDBERG	12/23/1935	4	172	NA	HOCKLEY	TEXAS	LABOR 7 LEAGUE 42, RAINS COUNTY SCHOOL LAND	
11109700	STATE OF TEXAS UNIVERSITY LANDS M-28976	STANOLIND OIL AND GAS COMPANY	8/18/1944	44	420	NA	ANDREWS	TEXAS	Survey: UNIVERSITY LAND Block: 013 Section: 044 Calls: SW4	

RECORDED Vol 406 Pg 343

Oxy Agreement Number	Lessor	Lessee	Agreement Effective Date	Volume	Page	Entry/ Instrument No	County	State	Legal Description	Excluded Assets
11109800	STATE OF TEXAS UNIVERSITY LANDS M 28977	STANOLIND OIL AND GAS COMPANY	8/18/1944	44	421	NA	ANDREWS	TEXAS	Survey: UNIVERSITY LAND Block: 013 Section: 044 Calls: W2 SE4 Calls: E2 SE4	
11109900	STATE OF TEXAS UNIVERSITY LANDS M-28978	STANOLIND OIL AND GAS CO	8/18/1944	44	422	NA	ANDREWS	TEXAS	Survey: UNIVERSITY LAND Block: 013 Section: 044 Calls: W2 NW4, SE4 NW4, SW4 NE4, NE4 NW4, NW4 NE4, E2 NE4	
11110000	STATE OF TEXAS UNIVERSITY LANDS M 28979	STANOLIND OIL AND GAS CO	8/18/1944	44	423	NA	ANDREWS	TEXAS	Survey: UNIVERSITY LAND Block: 013 Section: 045 Calls: E2 NW4 Calls: W2 NW4	
11110100	STATE OF TEXAS UNIVERSITY LANDS M-28981	STANOLIND OIL AND GAS CO	8/18/1944	44	425	NA	ANDREWS	TEXAS	Survey: UNIVERSITY LAND Block: 013 Section: 045 Calls: S2	
11110600	COONS ET UX, W. A.	HUMBLE OIL & REFG. CO.	1/19/1935	4	106	NA	HOCKLEY	TEXAS	186.2 ACRES DESCRIBED BY METES AND BOUNDS IN OIL AND GAS LEASED DATED JANUARY 19, 1935 OUT OF SECTION 11, BLOCK X, PSL	
11110700	W G FRAZIER ET UX	L A CRANSON	10/19/1934	4 43	97 407	NA	HOCKLEY TERRY	TEXAS	Hockley County Survey: PSL Block: X Section: 009 Section: 010 Terry County Survey: PSL Block: X Section: 009 Section: 010	
11110800	MALLET LAND AND CATTLE COMPANY	HONOLULU OIL CORPORATION LTD	10/17/1934	4	58	NA	HOCKLEY	TEXAS	5319.9 ACRES BEING: TR-1, W/2 SEC 29, BIK E., E. L. & RR RY CO. SUR, S/2 SEC 10, BLK G, PSL LABORS 5 & 6, Lge 34, CONCHO CSL TR-2 15, 16 & 25, LGE 48 EDWARDS CSL, LABORS 5, 6 & 15, LGE 49, EDWARDS CSL LABORS 10 & 11, LGE 50, SCURRY SUR LABORS 5, 6, 13, 14 19 & 22, LGE 52, SCURRY SUR TR-3, LABORS 20 & 21 EDWARS CSL, LABORS 16 & 25 LEAGUE 49, EDWARDS CSL, LABORS 1, 20 & 21, LGE 50, SCURRY CSL, LABORS 1 & 10 LGE 51, SCURRY CSL LABORS 18 & 23 LGE 52, SCURRY SUR	
11111000	TED B SMITH ET UX	J E ALEXANDER	12/10/1936	5	50	NA	HOCKLEY	TEXAS	E/2 LABOR 11, LEAGUE 42, RAINS COUNTY SCHOOL LAND	
11111100	W C ELLIOTT ET UX	H A HEDBERG	12/23/1935	4	168	NA	HOCKLEY	TEXAS	LABOR 6, LEAGUE 42, RAINS COUNTY SCHOOL LAND	
11111200	W C ELLIOTT ET UX	H A HEDBERG	12/23/1935	4	168	NA	HOCKLEY	TEXAS	E/2 LABOR 3, LEAGUE 42, RAINS COUNTY SCHOOL LAND	

Oxy Agreement Number	Lessor	Lessee	Agreement Effective Date	Volume	Page	Entry/ Instrument No	County	State	Legal Description	Excluded Assets
11111500	SECREST, HELEN D.	SHELBY, GLENN	3/28/1942	69	564	NA	TERRY	TEXAS	Survey: JOHN H GIBSON Block: D-11 Section: 004 Calls: NW4 NE4, N2 SE4, SW4 SE4, SE4 NE4, NE4 NE4	
11111600	DEVITT, FLORENCE A.	SHELBY, GLENN	4/1/1942	69	575	NA	TERRY	TEXAS	Survey: JOHN H GIBSON Block: D-11 Section: 004 Calls: NW4 NE4 Calls: N2 SE4 Calls: SW4 SE4 Calls: SE4 NE4 Calls: NE4 NE4	
11111700	KING, EMMA L.	GREENE, J. L.	10/8/1934	13	427	NA	GAINES	TEXAS	All of Section 4, Blk H, D&W RR Co Survey	
11114700	STATE OF TEXAS UNIVERSITY LANDS M-29217	STANOLIND	2/16/1945	44	492	NA	ANDREWS	TEXAS	Survey: UNIVERSITY LAND Block: 013 Section: 032 Calls: S2 SW4 Calls: NW4 SW4 Calls: NE4 SE4	
11114800	STATE OF TEXAS UNIVERSITY LANDS M-29215	STANOLIND OIL & GAS CO	2/16/1945	44	491	NA	ANDREWS	TEXAS	Survey: UNIVERSITY LAND Block: 013 Section: 041 Calls: NE4 SE4 Calls: SE4 SE4 Calls: SW4 SE4 Calls: NW4 SE4	
11114900	STATE OF TEXAS UNIVERSITY LANDS M-29218	STANOLIND OIL AND GAS CO	2/16/1945	44	489	NA	ANDREWS	TEXAS	SE/4 OF SEC 32, BLOCK 13, UNIVERSITY LANDS	
11115000	STATE OF TEXAS UNIVERSITY LANDS M-29221	FRED TURNER JR	2/16/1945	44	495	NA	ANDREWS	TEXAS	Survey: UNIVERSITY LAND Block: 013 Section: 040 Calls: SW4 SW4, NW4 SW4, E2 SW4, SE4	
11115100	PANHANDLE & SANTA FE RR	STANOLIND OIL AND GAS CO	1/29/1945	1	243	NA	HOCKLEY	TEXAS	37.81 AC IN FIVE TRACTS ALL BEING LOCATED IN LEAGUE 72, VAL VERDE COUNTY SCHOOL LAND	
11116400	CUMMINS, H E, ET UX	STANOLIND OIL AND GAS CO	5/7/1945	87	620	NA	ECTOR	TEXAS	NW/4 OF SEC 30, BLOCK 45, T&P RR CO	
11116500	TEXSYLVANIA MINERAL CORP	STANOLIND OIL AND GAS CO	5/15/1945	88	190	NA	ECTOR	TEXAS	NW/4 OF SEC 30, BLOCK 45, T&P RR CO	
11116600	CASCADE PETROLEUM CO.	STANOLIND OIL AND GAS CO	5/15/1945	88	285	NA	ECTOR	TEXAS	NW/4 OF SEC 30, BLOCK 45, T&P RR CO	
11116700	BAILEY ET VIR, PAULINE	STANOLIND OIL AND GAS CO	5/25/1945	88	289	NA	ECTOR	TEXAS	NW/4 OF SEC 30, BLOCK 45, T&P RR CO	
11116800	ABBOTT, JOHN L, ET UX	STANOLIND OIL AND GAS CO	6/5/1945	89	132	NA	ECTOR	TEXAS	NW/4 OF SEC 30, BLOCK 45, T&P RR CO	
11118100	DUPREE ET AL, VIRGINIA K	ALBAUGH, RAY	8/7/1941	10	316	NA	DAWSON	TEXAS	All of Section 51, Blk M, EL&RR RR Co Survey	
11118200	BOYD IND.AS COM.AD.,H.T.	THE TEXAS CO.	11/23/1928	26	361	NA	COCHRAN	TEXAS	A 372.96 AC TRACT OF LAND AND A 255.56 AC TRACT OF LAND	
11118300	MALLET LAND & CATTLE CO.	DAVIDSON, C. J.	5/25/1936	1	163	NA	COCHRAN	TEXAS	W/2 LABOR 1 IN LEAGUE 53, SAVE AND EXCEPT 17.70 AC TRACT BEING THE W/2 OF A 35.4 AC TRACT IN THE CENTER OF LABOR 1 AND E/2 LABOR 1 IN LEAGUE 53, TOGETHER WITH 17.70 AC TRACT BEING THE W/2 OF A 35.4 AC TRACT IN THE CENTER OF LABOR 1.	

Oxy Agreement Number	Lessor	Lessee	Agreement Effective Date	Volume	Page	Entry/ Instrument No	County	State	Legal Description	Excluded Assets
11118400	J SANDFORD SMITH ET AL	HONOLULU OIL COMPANY	5/3/1934	17	441	NA	COCHRAN	TEXAS	ALL OF SECS 3, 4, 5, 7, 8, 13, 14, 15, 17, AND 18, BLK 56, OLDHAM COUNTY SCHOOL LAND S/2 SEC 6, BLK 56, OLDHAM COUNTY SCHOOL LAND S/2 SEC 16, BLK 56, OLDHAM COUNTY SCHOOL LAND	
11120100	CUMMINS ET UX, H E	GRANT, J. W.	7/31/1925	18	529	NA	ECTOR	TEXAS	T&P RR CO, BLK 45 T1N, SEC 014: NW4, W2 SE4; SEC 016: S2 SE4; SEC 022: ALL; SEC 023: W2, W2 SW4, E2 NE4; SEC 32: SW4, S2 NW4	PUBLIC SCHOOL LAND, BLK A, SEC 10: E2NE4, NW4NW4, S2SW4; T&P RR CO, BLK 45 T1N, SEC 24: S2SE4; SEC 33: W2NW4; SEC 34: SW4, W2SE4, SE4SE4
11121900	MEEKER, CHAS. E.,ET UX	SHELTON, G. M.	12/31/1941	52	291	NA	ANDREWS	TEXAS	N/4 OF SEC 5, BLK A-32, PSL	
11122100	JOHN W STEELE ET UX	STANOLIND OIL AND GAS COMPANY	1/12/1942	10	284	NA	HOCKLEY	TEXAS	Survey: SCL Block: 733 NJ Section: 013 Calls: SW4, SE4	
11122800	TEXAS LAND AND MORTGAGE COMPANY LIMITED	STANOLIND OIL AND GAS COMPANY	1/30/1942	10	313	NA	HOCKLEY	TEXAS	ALL OF LABORS 4 AND 5, SVY 30 OF BAYLOR COUNTY SCHOOL LAND, ACCORDING TO THE MAP OF THE THOS. F. MOODY SUBDIVISION, RECORDED IN VOL 6, PG 597, SAVE AND EXCEPT THE STRIPS RESERVED FOR ROADS BETWEEN SAID LABORS AND ALONG THE NORTH SIDES THEREOF.	
11122900	C W LOGSDON ET AL	STANOLIND OIL AND GAS COMPANY	1/20/1942	52	589	5034	ANDREWS	TEXAS	The Northwest Quarter of the Southeast Quarter (NW/4 SE/4) and the Northeast Quarter (NE/4) in Section 25, Block A26, PSL Survey The North Half of the Southeast Quarter (N/2 SE/4) and the Northeast Quarter of the Southwest Quarter (NE/4 SW/4) in Section 24, Block A26, PSL Survey. The South Half (S/2) and the South Half of the North Half (S/2 N/2) in Section 5, Block A32, PSL Survey The East Half of the Southeast Quarter (E/2 SE/4) and the Southwest Quarter of the Southeast Quarter (SW/4 SE/4) in Section 25, Block A26, PSL Survey All of Section 4, Block A32, PSL Survey The South Half of the South Half (S/2 S/2) and the Northwest Quarter of the Southwest Quarter (NW/4 SW/4) in Section 24, Block A26, PSL Survey.	

30430 Vol Pg 406 346

Oxy Agreement Number	Lessor	Lessee	Agreement Effective Date	Volume	Page	Entry/ Instrument No	County	State	Legal Description	Excluded Assets
11123000	V P BAKER	STANOLIND OIL AND GAS COMPANY	3/27/1942	54	589	NA	ANDREWS	TEXAS	The Northwest Quarter of the Southeast Quarter (NW/4 SE/4) and the Northeast Quarter (NE/4) of Section 25, Block A26, PSL Survey. The North Half of the South Half (N/2 S/2) of Section 24, Block A 26, PSL Survey. The South Half of the South Half (S/2 S/2) of Section 24, Block A 26, PSL Survey. The East Half of the Southeast Quarter (E/2 SE/4) and the Southwest Quarter of the Southeast Quarter (SW/4 SE/4) of Section 25, Block A26, PSL Survey All of Section 4, Block A32, PLS Survey, The South Half of the North Half (S/2 N/2) and the South Half (S/2) in Section 5, Block A32, PLS Survey.	
11123100	MARSHALL AND WINSTON INC	STANOLIND OIL AND GAS COMPANY	3/27/1942	54	602	NA	ANDREWS	TEXAS	The South Half of the South Half (S/2 S/2) and the Northwest Quarter of the Southwest Quarter (NW/4 SW/4) in Section 24, Block A26, PSL Survey All of Section 4, Block A32, PSL Survey The South Half of the North Half (S/2 N/2) and the South Half (S/2) of Section 5, Block A32, PSL Survey	
11123200	CHARLES S WHITAKER TTEE UNDER AGMT WITH FRANCISCA	STANOLIND OIL AND GAS COMPANY	3/27/1942	56	195	NA	ANDREWS	TEXAS	The Northeast Quarter of the Southwest Quarter (NE4 SW/4) and the North Half of the Southeast Quarter (N/2 SE/) in Section 24, Block A26, PSL Survey. The Northwest Quarter of the Southeast Quarter (NW/4 SE/4) and the Northeast Quarter (NE/4) in Section 25, Block A26, PSL Survey. The South Half of the South Half (S/2 S/2) and the Northwest Quarter of the Southwest Quarter (NW/4 SW/4) of Section 24, Block A26, PSL Survey The East Half of the Southeast Quarter (E/2 SE/4) and the Southwest Quarter of the Southeast Quarter (SW/4 SE/4) Section 25, Block A26, PSL Survey All of Section 4, Block A32, PSL Survey The South Half of the North Half (S/2 N/2) and the South Half (S/2) of Section 5, Block A32, PSL Survey	

20220 TOA OCT 406 347 PG

Oxy Agreement Number	Lessor	Lessee	Agreement Effective Date	Volume	Page	Entry/ Instrument No	County	State	Legal Description	Excluded Assets
11123300	E B HALL ET UX	STANOLIND OIL AND GAS COMPANY	3/27/1942	64	610	NA	ANDREWS	TEXAS	Survey: PSL Block: A26 Section: 025 Calls: NW4 SE4, NE4 Section: 024 Calls: NW4 SW4, S2 S2 Section: 025 Calls: E2 SE4, SW4 SE4 Block: A32 Section: 004 Calls: All Section: 005 Calls: S2 N2, S2 Section: 024 Calls: NE4 SW4, N2 SE4	
11123400	ELIZABETH B MARTIN	STANOLIND OIL AND GAS COMPANY	3/27/1942	54	614	NA	ANDREWS	TEXAS	The Northwest Quarter of the Southeast Quarter (NW/4 SE/4) and the Northeast Quarter (NE/4) of Section 25, A26, PSL Survey The Northwest Quarter of the Southwest Quarter (NW/4 SW/4) and the South Half of the South Half (S/2 S/2) of Section 24, Block A26, PSL Survey The East Half of the Southeast Quarter (E/2 SE/4) and the Southwest Quarter of the Southeast Quarter (SW/4 SE/4) of Section 25, A26, PSL Survey All of Section 4, Block A32, PSL Survey The South Half of the North Half (S/2 N/2) and the South Half (S/2) of Section 5, Block A26, Survey PSL Survey The Northeast Quarter of the Southwest Quarter (NE/4 SW/4) and the North Half of the Southeast Quarter (N/2 SE/4) of Section 24, Block A26, PSL Survey	

300430 VOL Pg 406 348

Oxy Agreement Number	Lessor	Lessee	Agreement Effective Date	Volume	Page	Entry/ Instrument No	County	State	Legal Description	Excluded Assets
11123500	IRMA M FLOCKER	STANOLIND OIL AND GAS COMPANY	3/27/1942	54	618	NA	ANDREWS	TEXAS	The Northwest Quarter of the Southeast Quarter (NW/4SE/4) and the Northeast Quarter (NE/4) of Section 25, Block A26, PSL Survey The Northwest Quarter of the Southwest Quarter (NW/4 SW/4) and the South Half of the South Half (S/2 S/2) of Section 24, Block A26, PSL Survey The East Half of the Southeast Quarter (E/2 SE/4) and the Southwest Quarter of the Southeast (SW/4 SE/4) of Section 25, Block A26, PSL Survey All of Section 4, Block A32, PSL Survey The South Half of the North Half (S/2 N/2) and the South Half (S/2) of Section 5, Block A32, PSL Survey The Northeast Quarter of the Southwest Quarter (NE/4 SW/4) and the North Half of the Southeast Quarter (N/2 SE/4) of Section 24, Block A26, PSL Survey	
11123600	RUFUS R RAND JR	STANOLIND OIL AND GAS COMPANY	3/27/1942	55	271	NA	ANDREWS	TEXAS	The Northwest Quarter of the Southeast Quarter (NW/4SE/4) and the Northeast Quarter (NE/4) of Section 25, Block A26, PSL Survey The Northwest Quarter of the Southwest Quarter (NW/4 SW/4) and the South Half of the South Half (S/2 S/2) of Section 24, Block A26, PSL Survey The East Half of the Southeast Quarter (E/2 SE/4) and the Southwest Quarter of the Southeast (SW/4 SE/4) of Section 25, Block A26, PSL Survey All of Section 4, Block A32, PSL Survey The South Half of the North Half (S/2 N/2) and the South Half (S/2) of Section 5, Block A32, PSL Survey The Northeast Quarter of the Southwest Quarter (NE/4 SW/4) and the North Half of the Southeast Quarter (N/2 SE/4) of Section 24, Block A26, PSL Survey	

OR 0430 VOL 406 PG 349

Oxy Agreement Number	Lessor	Lessee	Agreement Effective Date	Volume	Page	Entry/ Instrument No	County	State	Legal Description	Excluded Assets
11123700	JAMES G BENNETT	STANOLIND OIL AND GAS COMPANY	3/27/1942	55	497	NA	ANDREWS	TEXAS	The Northwest Quarter of the Southeast Quarter (NW/4SE/4) and the Northeast Quarter (NE/4) of Section 25, Block A26, PSL Survey The Northwest Quarter of the Southwest Quarter (NW/4 SW/4) and the South Half of the South Half (S/2 S/2) of Section 24, Block A26, PSL Survey The East Half of the Southeast Quarter (E/2 SE/4) and the Southwest Quarter of the Southeast (SW/4 SE/4) of Section 25, Block A26, PSL Survey All of Section 4, Block A32, PSL Survey The South Half of the North Half (S/2 N/2) and the South Half (S/2) of Section 5, Block A32, PSL Survey The Northeast Quarter of the Southwest Quarter (NE/4 SW/4) and the North Half of the Southeast Quarter (N/2 SE/4) of Section 24, Block A26, PSL Survey	
11123800	WINSTON, FRANCISCA S	STANOLIND OIL AND GAS CO	3/27/1942	56	439	NA	ANDREWS	TEXAS	The East Half of the Southeast Quarter (E/2 SE/4) and the Southwest Quarter of the Southeast Quarter (SW/4 SE/4) of Section 25, Block A26, PSL Survey The Northeast Quarter (NE/4) and the Northwest Quarter of the Southeast Quarter of Section 25, Block A26, PSL Survey	
11123900	F A ANDREWS	STANOLIND OIL AND GAS COMPANY	11/20/1943	62	343	NA	ANDREWS	TEXAS	The South Half of Section 5, Block A32, PSL Survey	
11124000	THE TEXAS CO	TEX/MN DEVELOPMENT CO	6/30/1958	218	590	63543?	ANDREWS	TEXAS	The North Half of the Southeast Quarter (N/2 SE/4) and the Northeast Quarter of the Southwest Quarter (NE/4 SE/4) of Section 24, Block A26, PSL Survey	
11124900	G A WRIGHT ET UX	STANOLIND OIL AND GAS COMPANY	6/3/1942	10	423	NA	HOCKLEY	TEXAS	ALL LABOR 8, LEAGUE 72, VAL VERDE CSL	
11128700	LANDRETH CO.	STANOLIND OIL AND GAS CO	11/27/1942	33	515	29165	GAINES	TEXAS	W2, W2 NE4, NW4 SE4 OF SEC 003, ALL OF SEC 004; E2 OF SEC 005, E2 OF SEC 006, ALL OF SEC 007, BLK A22, PUBLIC SCHOOL LAND SURVEY; W2 SEC 023, N2 NE4 OF SEC 024, E2 E2 SEC 025, BLK A21, PUBLIC SCHOOL LAND SURVEY	S/2 NE/4 SEC 14, ALL OF SEC 19, BLK A-21, PUBLIC SCHOOL LAND SURVEY
11128800	HENDRICKSON, A. N.	LANDRETH CO.	5/6/1942	708	549	11501	GAINES	TEXAS	E2 E2 SEC 025, ALL SEC 024, W2 SEC 023; BLK A21; PUBLIC SCHOOL LAND	ALL SEC 7; PUBLIC SCHOOL LAND BLK A21
11128900	TEX. PACIFIC OIL & GAS	TEXAS CO.	2/1/1949	56	136	NA	GAINES	TEXAS	E/2 E/2 OF SEC 25, BLK A-21, PSL	
11129000	DALMONT ET UX, P W	CITIES SERVICE OIL CO	1/26/1942	31	197	NA	GAINES	TEXAS	SE/4 SW/4 OF SEC 23, BLK A-21, PSL	
11129100	HEEMANN, ARTHUR	CITIES SERVICE OIL CO	7/20/1942	32	567	28470	GAINES	TEXAS	SE4 SW4 SEC 23; BLK A21; PSL	
11129200	BIG SPRING OIL & ROYALTY	CITIES SERVICE OIL CO	3/20/1942	31	337	27634	GAINES	TEXAS	SE4 SW4 SEC 23; BLK A21; PSL	

Oxy Agreement Number	Lessor	Lessee	Agreement Effective Date	Volume	Page	Entry/ Instrument No	County	State	Legal Description	Excluded Assets
11129700	STATE OF TEXAS UNIVERSITY LANDS MF-27226	STANOLIND OIL AND GAS CO	12/9/1942	44	211	6809	ANDREWS	TEXAS	The Northwest Quarter of the Southwest Quarter (NW/4 SW/4) and the Southeast Quarter of the Southwest Quarter (SE/4 SW/4) in Section 5, Block 13, University Land Survey The Southwest Quarter of the Southwest Quarter (SW/4 SW/4) and the Northeast Quarter of the Southwest Quarter (NE/4 SW/4) of Section 5, Block 13, University Lands Survey.	
11130000	SOASH JR. ET AL, W. P.	DUFF JR., A. L.	9/18/1936	4	578	NA	HOCKLEY	TEXAS	ALL OF TRACT 22, LEAGUE 42, BOB SLAUGHTER BLK, MAVERICK COUNTY SCHOOL LAND	
11130100	MINNIE SLAUGHTER VEAL ET VIR	A L DUFF JR	9/18/1936	4	582	NA	HOCKLEY	TEXAS	W/2 LABOR 29, LEAGUE 39, BOB SLAUGHTER BLK, MAVERICK COUNTY SCHOOL LAND	
11130300	R L SLAUGHTER JR ET UX	GEORGE ETZ	1/2/1940	8	52	NA	HOCKLEY	TEXAS	E/2 SEC 21, BLK 42, MAVERICK COUNTY SCHOOL LAND SURVEY SW/4 SEC 21, BLK 42, MAVERICK COUNTY SCHOOL LAND SURVEY E/2 NW/4 SEC 21, BLK 42, MAVERICK COUNTY SCHOOL LAND SURVEY ALL OF SEC 35, BLK 40, MAVERICK COUNTY SCHOOL LAND SURVEY E/2 W/2 SEC 56, BLK 40, MAVERICK COUNTY SCHOOL LAND SURVEY	
11130600	SLAUGHTER ET AL, R. L.	ETZ, GEORGE	1/2/1940	8	61	NA	HOCKLEY	TEXAS	S/2 SEC 13A, BLK 41, MAVERICK COUNTY SCHOOL LAND SURVEY	
11130700	TODD,MRS. L. B.	BERRY, GEORGE S.	3/25/1938	8	45	NA	HOCKLEY	TEXAS	N/2 TRACT 23, LEAGUE 42, BOB SLAUGHTER BLOCK, MAVERICK CSL	
11130800	MINNIE SLAUGHTER VEAL ET VIR	PHILLIPS DRILLING COMPANY	10/12/1936	4	615	NA	HOCKLEY	TEXAS	80 AC OUT OF TRACT 26, BOB SLAUGHTER BLOCK	
11130900	R L SLAUGHTER JR ET UX	DELTA DRILLING COMPANY	1/11/1941	10	453	6263	HOCKLEY	TEXAS	E 40 AC OF W/2 LABOR 56, LEAGUE 40, MAVERICK CSL	
11137900	R L SLAUGHTER JR ET UX	H H MYERS	3/3/1943	10	545	NA	HOCKLEY	TEXAS	W/80.44 AC'S OF LABOR 55, LEAGUE 40, BOB SLAUGHTER BLK., MAVERICK CO. SCHOOL LAND SUR	
11143700	MRS M L BREMONT	ROWAN & NICHOLS OIL CO.	7/26/1935	14	441	NA	GAINES	TEXAS	North Half (N/2) of Section 3, Blk C30, Public School Land Survey	
11143800	RAYNER ET VIR,JEANETTE B	ANGUISH, E. W.	12/28/1934	13	339	NA	GAINES	TEXAS	S/2 SECT. 3, BLK. C-30, PSL	
11144000	A L GREEN	ROWAN & NICHOLS OIL CO.	8/26/1935	14	530	NA	GAINES	TEXAS	Northwest Quarter (NW/4) of Section 5, Blk C30, Public School Land Survey	
11144100	HALL, G T, ET AL	ROWAN AND NICHOLS OIL CO	8/1/1935	14	447	NA	GAINES	TEXAS	All of Section 8, Blk H, D&W RR Co Survey	
11144200	COLLETT, EUGENIA	ROWAN & NICHOLS OIL CO	8/20/1935	14	457	NA	GAINES	TEXAS	SE4 NE4, S2 OF SEC 005; BLK C30; PSL	
11144300	AMERICAN WAREHOUSE CO	ROWAN & NICHOLS OIL CO	7/30/1935	14	495	NA	GAINES	TEXAS	All of Section 5, Blk H, D&W RR Co Survey	
11144400	JOHNSON ET AL,MRS. EDITH	ROWAN & NICHOLS OIL CO.	8/8/1935	14	560	NA	GAINES	TEXAS	All of Section 6, Blk H, D&W RR Co Survey	
11144500	CHIZUM, GAYLORD H.	ROWAN & NICHOLS OIL CO.	9/25/1935	14	565	NA	GAINES	TEXAS	All of Section 6, Blk H, D&W RR Co Survey	

Oxy Agreement Number	Lessor	Lessee	Agreement Effective Date	Volume	Page	Entry/ Instrument No	County	State	Legal Description	Excluded Assets
11144600	BROWN, HARRY J.	ROWAN & NICHOLS OIL CO.	10/2/1935	14	569	NA	GAINES	TEXAS	Survey: D&W RR CO Block: H Section: 006 Calls: All	
11144700	SCHRADER, S A	ROWAN & NICHOLS OIL CO	10/24/1935	14	637	NA	GAINES	TEXAS	North Half (N/2) of Section 6, Blk H, D&W RR Co Survey	
11144800	PAYNE GDN, S. J.	ROWAN & NICHOLS OIL CO.	10/7/1935	14	630	NA	GAINES	TEXAS	All of Section 6, Blk H, D&W RR Co Survey	
11144900	RILEY, THOMAS S.	ROWAN & NICHOLS OIL CO	9/12/1935	14	536	NA	GAINES	TEXAS	All of Sections 3 and 9 of Blk H, D&W RR Co Survey	
11145600	DOROTHY L SLAUGHTER ET AL	A R MCELREATH ET AL	4/15/1937	5	204	NA	HOCKLEY	TEXAS	Survey: ZAVALLA CSL Block: 037 Section: 019 Section: 020 Section: 025 Metes & Bound: ALL LABORS 25 ,26, 47, 48, 54, 75, AND PART OF LABOR 19 & 20 Section: 026 Section: 047 Section: 048 Section: 053 Metes & Bound: ALL LABORS 53 & 76 Section: 054 Section: 075 Section: 076	
11145700	FRANK E GIVAN ET UX	RALPH W LEFTWICH	4/2/1937	5	303	189	HOCKLEY	TEXAS	Survey: PSL Block: X Section: 010 Metes & Bound: NW/CORNER SEC. 10	
11145900	T L ADAMS ET UX	STANOLIND OIL AND GAS COMPANY	6/19/1937	6	392	1055	HOCKLEY	TEXAS	LABOR 6, LEAGUE 72, VAL VERDE CSL	
11146000	O M RHEA ET UX	STANOLIND OIL AND GAS COMPANY	6/26/1937	6	578	1261	HOCKLEY	TEXAS	ALL LABOR 9, LEAGUE 72, VAL VERDE CSL	
11146100	C F WILLIAMS ET UX	STANOLIND OIL AND GAS COMPANY	6/26/1937	95	282	10497	HOCKLEY	TEXAS	N/2 NE/4, SW/4, & S/2 NW/4, LABOR 15, LEAGUE 28, HOOD CSL SUR	
11146200	S S RIPLEY ET UX	STANOLIND OIL AND GAS CO	6/30/1937	6	512	1190	HOCKLEY	TEXAS	ALL OF LABOR 20, LEAGUE 72, VAL VERDE COUNTY SCHOOL LANDS	
11146300	J F GIGRAY ET UX	STANOLIND OIL AND GAS COMPANY	6/30/1937	6	606	1317	HOCKLEY	TEXAS	S/2 LABOR 22, LEAGUE 72, VAL VERDE COUNTY SCHOOL LANDS	
11146400	MIKE VERETTO ET UX	JOHN L BALDRIDGE	6/12/1937	6	352	986	HOCKLEY	TEXAS	ALL LABOR 7, LEAGUE 72, VAL VERDE COUNTY SCHOOL LANDS	
11146500	VINC DUKATNIK ET UX	JOHN L BALDRIDGE	6/30/1937	6	557	1230	HOCKLEY	TEXAS	ALL OF LABOR 2, LEAGUE 72, VAL VERDE COUNTY SCHOOL LANDS	
11146600	MONTGOMERY ET AL,LEILA Y	LINK, L. C.	7/14/1937	3	403	2044	HOCKLEY	TEXAS	Survey: VAL VERDE CSL Block: 069 Section: 021 Metes & Bound: LABOR 21	
11146700	LEILA Y POST MONTGOMERY ET AL	L C LINK	7/14/1937	7	28	3681	HOCKLEY	TEXAS	ALL OF SECS 4, 13, 15, 16, 17, AND 18, BLK 72, VAL VERDE COUNTY SCHOOL LAND SURVEY ALL OF SEC 11, BLK 69, VAL VERDE COUNTY SCHOOL LAND SURVEY	
11146800	LEILA Y POST MONTGOMERY ET AL	MOORE BROTHERS CORPORATION	8/19/1937	7	53	1506	HOCKLEY	TEXAS	LABOR 23, LEAGUE 71, VAL VERDE SCHOOL LANDS SVY	

Oxy Agreement Number	Lessor	Lessee	Agreement Effective Date	Volume	Page	Entry/ Instrument No	County	State	Legal Description	Excluded Assets
11146900	LEILA Y POST MONTGOMERY ET AL	MOORE BROTHERS CORPORATION	8/19/1937	7	47	NA	HOCKLEY	TEXAS	ALL OF SECS 3, 12, & 22, BLK 69, VAL VERDE COUNTY SCHOOL LAND SURVEY ALL OF SEC 10 & 20, BLK 70, VAL VERDE COUNTY SCHOOL LAND SURVEY	
11147000	LEILA Y POST MONTGOMERY ET AL	MOORE BROTHERS CORPORATION	8/19/1937	7	44	NA	HOCKLEY	TEXAS	Labor 15, League 71, Val Verde CSL, Hockley Co., TX	
11147100	LEILA Y POST MONTGOMERY ET AL	MOORE BROTHERS CORPORATION	8/19/1937	7	41	1477	HOCKLEY	TEXAS	LABORS 18 & 22, LEAGUE 71, VAL VERDE SCHL. LNDS. SVY	
11147200	ALVIN R ALLISON	A A KINNEY	9/13/1937	7	153	1652	HOCKLEY	TEXAS	Survey: VAL VERDE CSL Block: 072 NJ Section: 003	
11147300	W J POWELL ET UX	STANOLIND OIL AND GAS COMPANY	9/22/1937	7	198	1762	HOCKLEY	TEXAS	ALL OF LABOR 21, LEAGUE 71, VAL VERDE COUNTY SCHOOL LANDS	
11147500	MARTHA J MOORE ET AL	STANOLIND OIL AND GAS COMPANY	2/22/1938	7	304	2733	HOCKLEY	TEXAS	ALL OF SEC 18, BLK 733, STATE CAPITOL LANDS SURVEY	
11147600	W J WINN ET UX	STANOLIND OIL AND GAS COMPANY	2/22/1938	7	337	2935	HOCKLEY	TEXAS	LABOR 14, LEAGUE 44, RAINS CO. SCL. LNDS. SVY	
11147700	H E THRUSTON ET UX	STANOLIND OIL AND GAS COMPANY	3/1/1938	7	308	2746	HOCKLEY	TEXAS	ALL OF SEC 22, BLK 732, STATE CAPITOL LANDS SURVEY	
11148300	D C REED	STANOLIND OIL AND GAS COMPANY	3/18/1938	7	314	2771	HOCKLEY	TEXAS	Survey: CAPITOL LEAGUE Block: 733 NJ Section: 006	
11150200	DOROTHY L SLAUGHTER ET AL	STANOLIND OIL AND GAS COMPANY	1/7/1939	7	511	NA	HOCKLEY	TEXAS	TRACTS 1,2,3,6,7 & 8, LEAGUE 40, MAVERICK CSL SVY.; AND, TRACTS 19, 20, 25 & 26, LEAGUE 37, (EXCEPT N 245 AC OF TR. 19 & 20 & LESS 2.8 AC OUT OF), ZAVALLA CSL SVY.	
11150400	E C STOVALL ET UX	STANOLIND OIL AND GAS COMPANY	3/13/1939	7	553	4848	HOCKLEY	TEXAS	ALL OF SECS 1 AND 10, BLK 72, VAL VERDE COUNTY SCHOOL LAND SURVEY	
11150500	WILSON ET UX, MAPLE	STANOLIND OIL AND GAS CO	5/2/1939	7	590	NA	HOCKLEY	TEXAS	ALL OF SEC 16, BLK 41, MAVERICK COUNTY SCHOOL LAND SURVEY	
11150601	FRED WIESE ET UX	STANOLIND OIL AND GAS COMPANY	5/2/1939	7	578	NA	HOCKLEY	TEXAS	Survey: RAINS CSL Block: 043 Metes & Bound: NE/4 & SE/4 TRACT 11	
11150602	FRED WIESE ET UX	STANOLIND OIL AND GAS COMPANY	5/2/1939	7	578	NA	HOCKLEY	TEXAS	Survey: RAINS CSL Block: 043 Section: 011 Metes & Bound: SE/4 OF TRACT 11	
11150700	SPEARS ET UX, J. T.	STANOLIND OIL AND GAS CO	5/8/1939	7	599	5359	HOCKLEY	TEXAS	ALL OF SEC 9, BLK 43, RAINS COUNTY SCHOOL LAND SURVEY ALL OF SECS 24 AND 25, BLK 43, RAINS COUNTY SCHOOL LAND SURVEY	
11150800	J L WILEY ET UX	EUGENE T ADAIR	1/15/1936	4	183	NA	HOCKLEY	TEXAS	LABORS 1 AND 2, LEAGUE 42, RAINS COUNTY SCHOOL LAND	
11150900	MAPLE WILSON ET UX	SAM COMBS	10/6/1939	8	34	NA	HOCKLEY	TEXAS	TRACT 24, LEAGUE 44, RAINS COUNTY SCHOOL LAND	
11151000	H D MARTIN ET UX	W G BURRAGE	3/20/1936	2	489	NA	HOCKLEY	TEXAS	ALL LABOR 14, W/2 LABOR 15, LEAGUE 42, RAINS COUNTY SCHOOL LAND	
11151400	B D CARTER ET UX	STANOLIND OIL AND GAS COMPANY	1/27/1940	19	18	NA	HOCKLEY	TEXAS	ALL OF LABOR 15, LEAGUE 30, BAYLOR CSL SUR.	

Oxy Agreement Number	Lessor	Lessee	Agreement Effective Date	Volume	Page	Entry/ Instrument No	County	State	Legal Description	Excluded Assets
11151500	G J COTTON ET UX	STANOLIND OIL AND GAS COMPANY	2/28/1940	8	186	857	HOCKLEY	TEXAS	Survey: SCL Block: 733 NJ Section: 019 Calls: ALL	
11151600	D O KNICK ET UX	STANOLIND OIL AND GAS COMPANY	6/27/1940	8	257	1693	HOCKLEY	TEXAS	ALL LABOR 10, LEAGUE 44, RAINS CSL SUR.	
11156601	CUNNINGHAM ET AL, HELEN	STANOLIND OIL AND GAS CO	4/21/1941	29	67	NA	GAINES	TEXAS	Southeast Quarter (SE/4) of Section 7, Blk A24, Public School Land Survey	
11156700	D C WRIGHT ET UX	BERT WADE	5/10/1941	8	594	1891	HOCKLEY	TEXAS	ALL SECTION 1, BLK ETM, T E MICHAEL SRVY	
11157600	R W MONTGOMERY	STANOLIND OIL AND GAS CO	6/13/1941	8	603	2119	HOCKLEY	TEXAS	ALL OF SEC 12, BLK 733, SCL SURVEY NE/4 & NW/4 SEC 13, BLK 733, SCL SURVEY	
11157701	CUNNINGHAM ET AL, HELEN	STANOLIND OIL AND GAS CO	6/5/1941	29	185	NA	GAINES	TEXAS	Survey: PSL Block: A24 Section: 004 Calls: SW4	
11158500	RICHARDS ET UX, A. J.	BOND ET AL, ROLAND S.	4/1/1937	5	267	NA	HOCKLEY	TEXAS	ALL OF SEC 5 & PART OF W/2 OF SEC 4, BLK 41, SURVEY MAVERICK CSL	
11158600	MID SEALE	ROLAND S BOND ET AL	4/3/1937	5	229	47	HOCKLEY	TEXAS	ALL TRACT NO 30, LEAGUE NO. 29; E/2 TRACT 29, BLK 39; MAVERICK COUNTY SCHOOL LAND, BOB SLAUGHTER BLOCK	
11158700	M H DAVIS ET UX	ROLAND S BOND ET AL	4/9/1937	5	149	NA	HOCKLEY	TEXAS	ALL TRACT 51, BOB SLAUGHTER BLOCK, A-171	
11158800	M R BARRY	MID SEALE	3/30/1937	5	175	NA	HOCKLEY	TEXAS	ALL TRACT 46, LEAGUE 39, MAVERICK COUNTY SCHOOL LAND, OB SLAUGHTER BLOCK	
11159500	LINCOLN, Z. O.	STANOLIND OIL AND GAS CO	NA	19	466	10332	HOCKLEY	TEXAS	LOTS 1 & 2, BLK 129, TOWN OF LEVELLAND, HOCKLEY CO., TX.	
11159600	JENNINGS, CORA	STANOLIND OIL AND GAS CO	NA	19	449	10324	HOCKLEY	TEXAS	LOTS 4, 5 & 6, BLK 11, TOWN OF LEVELLAND, HOCKLEY CO., TX.	
11159700	BATES, D. P. ET UX	STANOLIND OIL AND GAS CO	NA	19	339	10271	HOCKLEY	TEXAS	LOTS 7, 8 & 9, TOWN OF LEVELLAND, HOCKLEY CO., TX.	
11159800	WYNN, G. N. ET UX	STANOLIND OIL AND GAS CO	NA	20	91	10389	HOCKLEY	TEXAS	LOT 5, BLK 113, TOWN OF LEVELLAND, HOCKLEY CO., TX.	
11159900	SHIREY, W. B. ET UX	STANOLIND OIL AND GAS CO	NA	20	52	10371	HOCKLEY	TEXAS	LOT 7, BLK 44, TOWN OF LEVELLAND, HOCKLEY CO. TX.	
11160000	WORLEY, A N, ET AL	STANOLIND OIL AND GAS CO	9/11/1947	20	89	10388	HOCKLEY	TEXAS	LOTS 9, 10, 11 & 12, BLK 84, TOWN OF LEVELLAND	
11160100	ROY DELASHAW ET UX	SAM COMBS	9/9/1947	19	387	10294	HOCKLEY	TEXAS	LOTS 1 & 2, BLK. 30, TOWN OF LEVELLAND, TX.	
11160200	BUSHYHEAD, RUFUS, ET UX	STANOLIND OIL AND GAS CO	NA	19	337	10270	HOCKLEY	TEXAS	LOTS 3 & W/2 LOT 2, BLK. 146, TOWN OF LEVELLAND, TX.	
11160300	GILMER, EPPIE	STANOLIND OIL AND GAS CO	NA	19	406	10304	HOCKLEY	TEXAS	LOTS 8, BLK. 44, TOWN OF LEVELLAND, TX.	
11160400	HOWARD ET UX, RALPH O.	STANOLIND OIL AND GAS CO	NA	19	421	10311	HOCKLEY	TEXAS	S/67' OF LOTS 5 & 6, N/2 OF LOTS 7 & 8, BLK. 22, AND ALL OF LOT 9, BLK. 143, TOWN OF LEVELLAND, TX.	
11160500	VERNON, W E, ET UX	STANOLIND OIL AND GAS CO	9/23/1947	20	80	10384	HOCKLEY	TEXAS	LOTS 3,4,5, & 6, BLK. 45, AND LOT 10, & E/110' OF LOT 11, BLK. 44, TOWN OF LEVELLAND, TX.	
11160600	BANKS, E L	STANOLIND OIL AND GAS CO	NA	19	335	10269	HOCKLEY	TEXAS	LOTS 10,11, & 12, BLK. 39, TOWN OF LEVELLAND, TX.	
11160700	WHITESIDE, JIMMIE ET VIR	STANOLIND OIL AND GAS CO	NA	20	87	10387	HOCKLEY	TEXAS	LOTS 7, & 8, BLK. 43, TOWN OF LEVELLAND, TX.	

Oxy Agreement Number	Lessor	Lessee	Agreement Effective Date	Volume	Page	Entry/ Instrument No	County	State	Legal Description	Excluded Assets
11160800	HOLT, L C, ET UX	STANOLIND OIL AND GAS CO	NA	19	419	10310	HOCKLEY	TEXAS	LOTS 7 & 8, BLOCK 68, TOWN OF LEVELLAND, HOCKLEY COUNTY, TEXAS	
11160900	WESTMORELAND, ZORA, ET VIR	COMBS,SAM	NA	20	85	10386	HOCKLEY	TEXAS	LOT 12, E/2 LOT 11 BLOCK 138, RESUBDIVISION OF BLOCKS 135, 136, 137, 138, 143, 144, 145, 146 OF ORIGINAL LEVELLAND TOWNSITE, HOCKLEY COUNTY, TEXAS	
11161000	POOL, HARVEY D, ET UX	STANOLIND OIL AND GAS CO	NA	20	4	10349	HOCKLEY	TEXAS	LOT 12 & W/2 FT LOT 11, BLOCK 44, TOWN OF LEVELLAND, HOCKLEY COUNTY, TEXAS	
11161100	NEWMAN, SAM C.	STANOLIND OIL AND GAS CO	NA	21	251	11799	HOCKLEY	TEXAS	LOT 12, BLOCK 2, ODEN ADDITION, LEVELLAND, HOCKLEY COUNTY, TEXAS	
11161200	SIRES, G H, ET UX	STANOLIND OIL AND GAS CO	NA	20	50	10370	HOCKLEY	TEXAS	LOT 8, BLOCK 96, TOWN OF LEVELLAND, HOCKLEY COUNTY, TEXAS	
11161300	HATTON ET UX, G. T.	STANOLIND OIL AND GAS CO	NA	19	417	10309	HOCKLEY	TEXAS	LOTS 5 & 6, BLOCK 122, LOTS 1 & 2, BLOCK 128, LOTS 5 & E/2 LOT 6, BLOCK 143 LEVELLAND TOWNSITE, HOCKLEY COUNTY, TEXAS	
11161400	DOYLE, JOHN H	STANOLIND OIL AND GAS CO	NA	19	385	10293	HOCKLEY	TEXAS	LOT 1, BLOCK 53, TOWN OF LEVELLAND, HOCKLEY COUNTY, TEXAS	
11161500	MORROW ET UX, ERNEST	STANOLIND OIL AND GAS CO	NA	19	478	10338	HOCKLEY	TEXAS	LOT 13, BLOCK143, RESUBDIVISION OF BLOCKS 135, 136, 137, 138, 143, 143, 144, 145, 146 OF THE ORIGINAL LEVELLAND TOWNSITE, HOCKLEY COUNTY, TEXAS	
11161600	BEHELER, R H, ET UX	STANOLIND OIL AND GAS CO	NA	19	333	10268	HOCKLEY	TEXAS	LOT 11, BLOCK 37, TOWN OF LEVELLAND, HOCKLEY COUNTY, TEXAS	
11161700	JORDAN, KATE MORRIS	STANOLIND OIL AND GAS CO	NA	19	447	10323	HOCKLEY	TEXAS	LOT 1, 2, 3, BLOCK 65, TOWN OF LEVELLAND, HOCKLEY COUNTY, TEXAS	
11161800	AUTREY, EARL	STANOLIND OIL AND GAS CO	NA	19	331	10267	HOCKLEY	TEXAS	LOT 14, BLOCK 135, TOWN OF LEVELLAND, HOCKLEY COUNTY, TEXAS	
11161900	JOHNSON, HOMER, ET UX	STANOLIND OIL AND GAS CO	NA	27	577	6657	HOCKLEY	TEXAS	LOT 1, BLOCK 39, TOWN OF LEVELLAND, HOCKLEY COUNTY, TEXAS	
11162000	STOVALL, ALVIN B	STANOLIND OIL AND GAS CO	NA	20	48	10369	HOCKLEY	TEXAS	E/2 LOTS 7 AND 8, BLOCK 67, TOWN OF LEVELLAND, HOCKLEY COUNTY, TEXAS	
11162100	LEVELLAND FARMS COOP GIN	STANOLIND OIL AND GAS CO	NA	19	464	10331	HOCKLEY	TEXAS	LOTS 10, 11, AND 12, BLOCK 57, TOWN OF LEVELLAND, HOCKLEY COUNTY, TEXAS	
11162200	SMITH, BESSIE	STANOLIND OIL AND GAS CO	9/22/1947	20	46	10368	HOCKLEY	TEXAS	LOT 6, BLOCK 43, TOWN OF LEVELLAND, HOCKLEY COUNTY, TEXAS	
11162300	GRAHAM, WILLIE	STANOLIND OIL AND GAS CO	9/17/1947	20	122	10469	HOCKLEY	TEXAS	LOTS 10. 11 AND 12, BLOCK 135, TOWN OF LEVELLAND, HOCKLEY COUNTY, TEXAS	
11162400	HOWARD ET UX, J. N.	STANOLIND OIL AND GAS CO	9/20/1947	19	415	10308	HOCKLEY	TEXAS	LOTS 10 & 11, BLOCK 143, RESUBDIVISION OF BLOCKS 135, 136, 137, 138, 143, 144, 145, 146 OF THE ORIGINAL LEVELLAND TOWNSITE, HOCKLEY COUNTY, TEXAS	
11162500	DAVIDSON, ZELDON JOEL, ET UX	STANOLIND OIL AND GAS CO	9/18/1947	19	383	10292	HOCKLEY	TEXAS	LOT 8, BLOCK 112, TOWN OF LEVELLAND, HOCKLEY COUNTY, TEXAS	
11162600	F F BOZEMAN INDIV & AS COMMUNITY SURVIVOR	FRED CHILDERS	10/8/1937	7	151	1651	HOCKLEY	TEXAS	SW/4 & NW/4, SEC 11, BLOCK 43, RAINS CSL SURVEY ALL OF SEC 3, BLK 44, RAINS CSL SURVEY	
11162700	DUNN, H B	STANOLIND OIL AND GAS CO	10/1/1947	20	134	10479	HOCKLEY	TEXAS	NE/4 & NW/4, SEC 13, BLK 733, SCL SURVEY	

Oxy Agreement Number	Lessor	Lessee	Agreement Effective Date	Volume	Page	Entry/ Instrument No	County	State	Legal Description	Excluded Assets
11162800	SMITH, ALICE SHORT	STANOLIND	9/24/1947	20	166	10495	HOCKLEY	TEXAS	LOTS 7, 8 & 9, BLK 3, TOWN OF LEVELLAND, HOCKLEY CO., TX.	
11162900	KEENE ET UX, GEORGE	STANOLIND OIL AND GAS CO	9/27/1947	20	150	10487	HOCKLEY	TEXAS	LOT 3, BLK 127, LEVELLAND TOWNSITE, HOCKLEY CO., TX.	
11163000	CUNNINGHAM, W E, ET UX	STANOLIND OIL AND GAS CO	9/27/1947	20	132	10478	HOCKLEY	TEXAS	LOT 1, BLK 98, TOWN OF LEVELLAND, HOCKLEY CO., TX.	
11163100	CHRISTMANN, JOHN J, ETUX	STANOLIND OIL AND GAS CO	9/24/1947	20	130	10477	HOCKLEY	TEXAS	LOT 13, BLK 17, TOWN OF LEVELLAND, HOCKLEY CO., TX	
11163200	WILLIAMS, NORVELL R	STANOLIND OIL AND GAS CO	9/29/1947	20	124	10496	HOCKLEY	TEXAS	LOT 7, BLK 104, TOWN OF LEVELLAND, HOCKLEY CO., TX.	
11163300	HEATH ET UX, E. J.	STANOLIND OIL AND GAS CO	9/29/1947	20	140	NA	HOCKLEY	TEXAS	LOT 9, BLK 138, LEVELLAND TOWNSITE	
11163400	COTTEN, G J, ET UX	STANOLIND OIL AND GAS CO	9/26/1947	20	128	10476	HOCKLEY	TEXAS	LOT 2, BLK 113, TOWN OF LEVELLAND, HOCKLEY CO., TX.	
11163500	SISK, JIM, ET UX	STANOLIND OIL AND GAS CO	9/29/1947	20	164	10494	HOCKLEY	TEXAS	LOTS 7, 8, 9 & 10, BLK 2, TOWN OF LEVELLAND, HOCKLEY CO., TX.	
11163600	LOVELACE, J L, ET UX	STANOLIND OIL AND GAS CO	9/29/1947	20	152	10488	HOCKLEY	TEXAS	LOT 1; E/2 LOT 2, BLK 146, RESUBD OF BLKS 135, 136, 137, 138, 143, 145 & 146 OF ORIGINAL LEVELLAND TOWNSITE, HOCKLEY CO., TX.	
11163700	MARTIN, JAMES D	STANOLIND OIL AND GAS CO	8/30/1947	20	154	10489	HOCKLEY	TEXAS	LOTS 7 & 9, BLK 37, TOWN OF LEVELLAND, HOCKLEY CO.,TX.	
11163800	KINSER, W C, ET UX	STANOLIND OIL AND GAS CO	9/25/1947	20	148	10486	HOCKLEY	TEXAS	LOT 3 IN BLK 8; LOTS 10, 11, AND 12, IN BLK 106, ALL IN THE TOWN OF LEVELLAND, AS SAID LOTS APPEAR ON THE AMENDED PLAT OF SAID TOWN OF RECORD IN VOL 15, PG 212, OF THE DEED RECORDS OF HOCKLEY CO, TX.	
11163900	HUDGENS, C. L.	STANOLIND OIL AND GAS CO	9/27/1947	20	138	10481	HOCKLEY	TEXAS	LOT 7, IN BLK 138 OF THE RESUBDIVISION OF BLKS 135, 136, 137, 138, 143, 144, 145, 146, OF THE ORIGINAL LEVELLAND TOWNSITE AS SAID LOT IS SHOWN ON PLAT OF SAID RESUBDIVISION OF RECORD IN VOL 1, PG 35, OG THE PLAT RECORDS OF HOCKLEY CO, TX.	
11164000	KEMP, C E, ET UX	STANOLIND OIL AND GAS CO	9/24/1947	20	146	10485	HOCKLEY	TEXAS	LOT 2, BLK 11, ALL IN THE TOWN OF LEVELLAND, AS SAID LOTS APPEAR ON THE AMENDED PLAT OF SAID TOWN OF RECORD IN VOL 15, PG 212, OF THE DEED RECORDS OF HOCKLEY CO, TX.	
11164200	BROWDER, R E, ET UX	STANOLIND OIL AND GAS CO	9/26/1947	20	126	NA	HOCKLEY	TEXAS	LOT 12, BLK 66, ALL IN THE TOWN OF LEVELLAND, AS SAID LOTS APPEAR ON THE AMENDED PLAT OF SAID TOWN OF RECORD IN VOL 15, PG 212, OF THE DEED RECORDS OF HOCKLEY CO, TX.	

30430 Vol Pg
406 356

Oxy Agreement Number	Lessor	Lessee	Agreement Effective Date	Volume	Page	Entry/ Instrument No	County	State	Legal Description	Excluded Assets
11164300	SMALLWOOD ET UX, J. L.	STANOLIND OIL AND GAS CO	9/26/1947	20	160	10492	HOCKLEY	TEXAS	LOTS 9, 10, AND 12, BLK 18, ALL IN THE TOWN OF LEVELLAND, AS SAID LOTS APPEAR ON THE AMENDED PLAT OF SAID TOWN OF RECORD IN VOL 15, PG 212, OF THE DEED RECORDS OF HOCKLEY CO, TX; LOT 7 AND THE WEST ONE-HALF OF LOT 8, BLK 137, OF THE RESUBDIVISION OF BLKS 135, 136, 137, 138, 143, 144, 145, 146, OF THE ORIGINAL LEVELLAND TOWNSITE AS SAID LOT IS SHOWN ON PLAT OF SAID RESUBDIVISION OF RECORD IN VOL 1, PG 35, OG THE PLAT RECORDS OF HOCKLEY CO, TX.	
11164600	NANCE, W A, JR ET UX	STANOLIND OIL AND GAS CO	9/25/1947	20	144	10484	HOCKLEY	TEXAS	THE EAST 30 FEET OF LOT 6, BLK 15, ALL IN THE TOWN OF LEVELLAND, AS SAID LOTS APPEAR ON THE AMENDED PLAT OF SAID TOWN OF RECORD IN VOL 15, PG 212, OF THE DEED RECORDS OF HOCKLEY CO, TX	
11164700	GILLESPIE, H E, ET UX	STANOLIND OIL AND GAS CO	9/11/1947	20	136	10480	HOCKLEY	TEXAS	LOT 12 AND THE EAST ONE-HALF OF LOT 11, IN BLK 137, OF THE RESUBDIVISION OF BLKS 135, 136, 137, 138, 143, 144, 145, 146, OF THE ORIGINAL LEVELLAND TOWNSITE AS SAID LOT IS SHOWN ON PLAT OF SAID RESUBDIVISION OF RECORD IN VOL 1, PG 35, OG THE PLAT RECORDS OF HOCKLEY CO, TX.	
11164800	IVEY ET UX, B. H.	STANOLIND OIL AND GAS CO	9/25/1947	20	142	10483	HOCKLEY	TEXAS	LOT 10, BLK. 136, TOWN OF LEVELLAND	
11164900	PIERCE, J. M. ET UX	STANOLIND OIL AND GAS CO	10/2/1947	20	181	10543	HOCKLEY	TEXAS	LOTS 1 - 4, BLK. 4, TOWN OF LEVELLAND	
11165000	WHITE, H. T.	STANOLIND OIL AND GAS CO	10/2/1947	20	191	10548	HOCKLEY	TEXAS	LOT 9, BLK. 43, TOWN OF LEVELLAND	
11165200	THOMAS, B. W. ET UX	STANOLIND OIL AND GAS CO	10/3/1947	20	185	10545	HOCKLEY	TEXAS	LOT 2, BLK. 82, TOWN OF LEVELLAND	
11165300	LONG, MINNIE O	STANOLIND OIL AND GAS CO	10/3/1947	20	173	10539	HOCKLEY	TEXAS	LOTS 9 & 10, BLK. 8, TOWN OF LEVELLAND	
11165400	LOWRIMORE ET UX, H. B.	STANOLIND OIL AND GAS CO	10/1/1947	20	171	10538	HOCKLEY	TEXAS	LOT 12, BLK. 127, TOWN OF LEVELLAND	
11165500	MORTON, J.E. ET UX	STANOLIND OIL AND GAS CO	10/2/1947	20	175	10540	HOCKLEY	TEXAS	USA/Texas/Hockley Survey: HOOD CSL Block: 028 All Depths Metes & Bound: LOT 6, BLK. 98, TOWN OF LEVELLAND	
11165600	WHITE, J. D. ET UX	STANOLIND OIL AND GAS CO	10/2/1947	20	189	10547	HOCKLEY	TEXAS	LOTS 10, BLK. 43, TOWN OF LEVELLAND, TX.	
11165700	ANDERSON, MRS. SALLIE	STANOLIND OIL AND GAS CO	10/1/1947	20	169	10537	HOCKLEY	TEXAS	LOTS 8, BLK. 127, TOWN OF LEVELLAND, TX.	
11165800	WOOD, M L ET UX	STANOLIND OIL AND GAS CO	10/1/1947	20	187	10546	HOCKLEY	TEXAS	LOTS 9, BLK. 44, TOWN OF LEVELLAND, TX.	
11165900	PHILLIPS, JAMES C., ETUX	STANOLIND OIL AND GAS COMPANY	10/1/1947	20	177	10541	HOCKLEY	TEXAS	LOTS 7 & 8, BLK. 81, TOWN OF LEVELLAND, TX.	
11166000	SHERRILL ET UX, D. W.	STANOLIND OIL AND GAS CO	9/26/1947	20	183	10544	HOCKLEY	TEXAS	LOTS 9 & W/2 LOT 8, BLK. 128, TOWN OF LEVELLAND, TX.	
11166100	BEARD, B. C. ET UX	STANOLIND OIL AND GAS CO	10/3/1947	21	22	10797	HOCKLEY	TEXAS	LOTS 3,4, & W/2 LOT 5, & W/2 LOT 6, BLK. 2, TOWN OF LEVELLAND, TX.	
11166200	CARROLL, J. W. ET UX	STANOLIND OIL AND GAS CO	9/25/1947	20	195	10756	HOCKLEY	TEXAS	LOT 3, BLK. 113, TOWN OF LEVELLAND, TX.	
11166300	SIMON-GARRET LUMBER CO.	STANOLIND OIL AND GAS CO	10/3/1947	20	215	10766	HOCKLEY	TEXAS	LOT 1,2,3,4,5,6	

Oxy Agreement Number	Lessor	Lessee	Agreement Effective Date	Volume	Page	Entry/ Instrument No	County	State	Legal Description	Excluded Assets
11166400	DOBBS, T. H. ET UX	STANOLIND OIL AND GAS CO	10/4/1947	20	197	NA	HOCKLEY	TEXAS	LOT 3, BLK 98, ALL IN THE TOWN OF LEVELLAND, AS SAID LOTS APPEAR ON THE AMENDED PLAT OF SAID TOWN OF RECORD IN VOL 15, PG 212, OF THE DEED RECORDS OF HOCKLEY CO, TX	
11166500	JACKSON, L A ET UX	STANOLIND OIL AND GAS CO	10/4/1947	20	201	NA	HOCKLEY	TEXAS	Survey: HOOD CSL Block: 028 Metes & Bound: LOT 3, BLK 80, TOWN OF LEVELLAND, TEXAS	
11166600	LYNCH, C. W.	STANOLIND OIL AND GAS CO	10/7/1947	20	203	NA	HOCKLEY	TEXAS	LOT 10, IN BLK 130, LOT 10, IN BLK 112, LOTS 7 AND 8 IN BLK 121, ALL IN THE TOWN OF LEVELLAND, AS SAID LOTS APPEAR ON THE AMENDED PLAT OF SAID TOWN OF RECORD IN VOL 15, PG 212, OF THE DEED RECORDS OF HOCKLEY CO, TX .	
11166700	NESMITH, E M, ET UX	STANOLIND OIL AND GAS CO	10/7/1947	20	207	NA	HOCKLEY	TEXAS	LOT 12, IN BLK 8, ALL IN THE TOWN OF LEVELLAND, AS SAID LOTS APPEAR ON THE AMENDED PLAT OF SAID TOWN OF RECORD IN VOL 15, PG 212, OF THE DEED RECORDS OF HOCKLEY CO, TX	
11166800	SIMPSON, T H ET UX	STANOLIND OIL AND GAS CO	10/7/1947	20	213	NA	HOCKLEY	TEXAS	LOT 3, BLK 46, ALL IN THE TOWN OF LEVELLAND, AS SAID LOTS APPEAR ON THE AMENDED PLAT OF SAID TOWN OF RECORD IN VOL 15, PG 212, OF THE DEED RECORDS OF HOCKLEY CO, TX	
11166900	CLARK ET UX, BILL	STANOLIND OIL AND GAS CO	10/7/1947	20	193	NA	HOCKLEY	TEXAS	LOTS 9 AND 10, IN BLK 144, OF THE RESUBDIVISION OF BLKS 135, 136, 137, 138, 143, 144, 145, 146, OF THE ORIGINAL LEVELLAND TOWNSITE AS SAID LOT IS SHOWN ON PLAT OF SAID RESUBDIVISION OF RECORD IN VOL 1, PG 35, OG THE PLAT RECORDS OF HOCKLEY CO, TX. ALL IN THE TOWN OF LEVELLAND, AS SAID LOTS APPEAR ON THE AMENDED PLAT OF SAID TOWN OF RECORD IN VOL 15, PG 212, OF THE DEED RECORDS OF HOCKLEY CO, TX	
11167000	MEEK, A. P. ET UX	STANOLIND OIL AND GAS CO	10/7/1947	20	205	NA	HOCKLEY	TEXAS	LOT 2, BLK 10, ALL IN THE TOWN OF LEVELLAND, AS SAID LOTS APPEAR ON THE AMENDED PLAT OF SAID TOWN OF RECORD IN VOL 15, PG 212, OF THE DEED RECORDS OF HOCKLEY CO, TX .	
11167100	JOHNSON, ESSIE	STANOLIND OIL AND GAS CO	10/8/1947	20	199	NA	HOCKLEY	TEXAS	LOT 4, BLK 36, ALL IN THE TOWN OF LEVELLAND, AS SAID LOTS APPEAR ON THE AMENDED PLAT OF SAID TOWN OF RECORD IN VOL 15, PG 212, OF THE DEED RECORDS OF HOCKLEY CO, TX	
11167200	QUALLS, O E ET UX	STANOLIND OIL AND GAS CO	10/10/1947	20	209	NA	HOCKLEY	TEXAS	LOT 2, IN BLK 81, ALL IN THE TOWN OF LEVELLAND, AS SAID LOTS APPEAR ON THE AMENDED PLAT OF SAID TOWN OF RECORD IN VOL 15, PG 212, OF THE DEED RECORDS OF HOCKLEY CO, TX .	
11167300	ROADY, C P ET UX	STANOLIND OIL AND GAS CO	10/3/1947	21	33	NA	HOCKLEY	TEXAS	LOT 7, BLOCK 80, TOWN OF LEVELLAND, TX.	

Oxy Agreement Number	Lessor	Lessee	Agreement Effective Date	Volume	Page	Entry/ Instrument No	County	State	Legal Description	Excluded Assets
11167400	MCBRIDE ET UX, WILLIAM J	STANOLIND OIL AND GAS CO	10/14/1947	21	31	NA	HOCKLEY	TEXAS	LOT 19, BLOCK 1, ODEN ADDITION TO THE TOWN OF LEVELLAND, TEXAS.	
11167500	STONE, JUANITA	STANOLIND OIL AND GAS CO	10/9/1947	21	61	NA	HOCKLEY	TEXAS	LOT 7, BLOCK 1, ADAMS SUBDIVISION TO THE TOWN OF LEVELLAND, TEXAS.	
11167600	VIAILLE, P H ET UX	STANOLIND OIL AND GAS CO	9/10/1947	21	29	NA	HOCKLEY	TEXAS	LOT 9, BLOCK 98, TOWN OF LEVELLAND, TEXAS.	
11167700	MCCANN, SARAH	STANOLIND OIL AND GAS CO	9/17/1947	21	27	NA	HOCKLEY	TEXAS	LOT 3, 4, BLOCK 121; LOT 5, WEST 20 FEET OF LOT 6, BLOCK 15, TOWN OF LEVELLAND, TEXAS.	
11167800	LEONARD, J A, ET UX	STANOLIND OIL AND GAS CO	10/15/1947	21	25	NA	HOCKLEY	TEXAS	LOTS 10,11,12, BLK 53, TOWN OF LEVELLAND	
11167900	ROBERTS, TOM W ET UX	STANOLIND OIL AND GAS CO	10/15/1947	21	23	NA	HOCKLEY	TEXAS	LOTS 4,5,6, BLK 103, TOWN OF LEVELLAND	
11168000	ROBERTS, BURK B, ET UX	STANOLIND OIL AND GAS CO	9/29/1947	20	211	NA	HOCKLEY	TEXAS	LOT 3, BLK 119, TOWN OF LEVELLAND	
11168100	BOYSEN, JESS, ET UX	STANOLIND OIL AND GAS CO	10/3/1947	21	63	NA	HOCKLEY	TEXAS	LOT 17, BLK 17, TOWN OF LEVELLAND	
11168200	KEY, OLAN, ET AL	STANOLIND OIL AND GAS CO	10/1/1947	21	41	NA	HOCKLEY	TEXAS	LOT 1, BLK 50, TOWN OF LEVELLAND	
11168300	SUPPES, S W	STANOLIND OIL AND GAS CO	10/7/1947	21	39	NA	HOCKLEY	TEXAS	LOT 1, 2, 3, BLK 106, TOWN OF LEVELLAND	
11168400	HAWKINS, W.P. ET UX	STANOLIND OIL AND GAS CO	10/10/1947	21	57	NA	HOCKLEY	TEXAS	LOT 11, 12, BLK 4, TOWN OF LEVELLAND	
11168500	RAINEY, GEORGE D	STANOLIND OIL AND GAS CO	10/10/1947	21	45	NA	HOCKLEY	TEXAS	LOT 12, BLK 105, TOWN OF LEVELLAND	
11168600	ROBERTS, VERNON W, ET UX	STANOLIND OIL AND GAS CO	10/16/1947	21	47	NA	HOCKLEY	TEXAS	LOT 1, BLK 8, TOWN OF LEVELLAND	
11168700	PRESLEY, WILEY J, ET UX	STANOLIND OIL AND GAS CO	10/17/1947	21	51	NA	HOCKLEY	TEXAS	LOT 3, BLK 81, TOWN OF LEVELLAND	
11168800	RHODES, OTIS L, ET UX	STANOLIND OIL AND GAS CO	10/17/1947	21	49	NA	HOCKLEY	TEXAS	LOT 2, BLK 8, TOWN OF LEVELLAND	
11168900	WILLIAMS, W A, ET UX	STANOLIND OIL AND GAS CO	10/17/1947	21	35	NA	HOCKLEY	TEXAS	LOT 8, BLK 144, RESUBD OF BLKS 135, 136, 137,138, 143, 144, 145 & 146 OF ORIGINAL TOWNSITE OF LEVELLAND	
11169000	OSBORNE, IKE, ET UX	STANOLIND OIL AND GAS CO	10/18/1947	21	53	NA	HOCKLEY	TEXAS	LOT 11, BLK 82, TOWN OF LEVELLAND	
11169100	HONEYCUTT, A L, ET UX	STANOLIND OIL AND GAS CO	10/20/1947	21	59	NA	HOCKLEY	TEXAS	LOT 2, BLK 1, TOWN OF LEVELLAND,	
11169200	MARROW, ROBERT M, ET UX	STANOLIND OIL AND GAS CO	10/20/1947	21	55	NA	HOCKLEY	TEXAS	LOT 5, BLK 83, TOWN OF LEVELLAND	
11169300	SCARBROUGH, LOVETA,ET VIR	STANOLIND OIL AND GAS CO	10/20/1947	21	43	NA	HOCKLEY	TEXAS	WEST 50' OF LOTS 4, 5 & 6, BLK 1, TOWN OF LEVELLAND	
11169400	WARREN ET UX, LOYCE	STANOLIND OIL AND GAS CO	10/21/1947	21	37	NA	HOCKLEY	TEXAS	LOT 4, BLK 135, RESUBD OF BLKS 135, 136, 137, 138, 143, 144, 145 & 146, ORIGINAL TOWNSITE OF LEVELLAND	
11169500	RHEA ET UX, B. B.	RHEA, O. M.	11/19/1941	10	305	NA	HOCKLEY	TEXAS	LOTS 1-25 INCLUSIVE, BLK 3; LOTS 6-24 INCLUSIVE, BLK 4; LOT 5, BLK 1; ALL IN SUNSET ADDITION, TOWN OF LEVELLAND	
11169600	MCMILLAN ET UX, BOBBY N.	RHEA, O. M.	2/11/1947	16	423	NA	HOCKLEY	TEXAS	LOT 16, BLK 1, SUNSET ADDITION TO CITY OF LEVELLAND	
11169700	COLE ET UX, PERCY G.	RHEA, O. M.	2/5/1947	16	430	NA	HOCKLEY	TEXAS	LOT 5 AND S/2 LOT 4, BLK 4, SUNSET ADDITION, CITY OF LEVELLAND	
11169800	RHEA ET AL, B. B. ET AL	RHEA, O. M.	2/5/1947	15	426	NA	HOCKLEY	TEXAS	LOT 26, BLK 3, SUNSET ADDITION OF TOWN OF LEVELLAND	
11169900	PHILLIPS ET UX, T. F.	STANOLIND OIL AND GAS CO	9/3/1947	21	89	NA	HOCKLEY	TEXAS	LOTS 11, BLK. 129, TOWN OF LEVELLAND, TX.	
11170000	GREEN, CONE, ET UX	STANOLIND OIL AND GAS CO	9/4/1947	21	73	NA	HOCKLEY	TEXAS	LOTS 8,9, & 10, BLK. 105, AND LOTS 3 & 4, BLK. 30, TOWN OF LEVELLAND, TX.	
11170100	GREEN, W A, ET UX	STANOLIND OIL AND GAS CO	9/4/1947	21	71	NA	HOCKLEY	TEXAS	LOTS 5, & 6, BLK. 129, LOT 9, BLK. 103, AND LOT 9 & S/2 LOT 10, BLK. 104, TOWN OF LEVELLAND, TX.	
11170200	DAVIS, HUGH, ET UX	STANOLIND OIL AND GAS CO	9/4/1947	21	65	NA	HOCKLEY	TEXAS	LOT 3, BLK. 120, AND LOTS 19 & 20, BLK. 17, TOWN OF LEVELLAND, TX.	
11170300	FIFTH ST BAPTIST CHURCH	STANOLIND OIL AND GAS CO	9/18/1947	21	67	NA	HOCKLEY	TEXAS	LOT 3,4,5, & 6, BLK. 9, TOWN OF LEVELLAND, TX.	
11170400	ST PAULS LUTHERAN CHURCH	STANOLIND OIL AND GAS CO	9/18/1947	21	87	NA	HOCKLEY	TEXAS	LOT 1, BLK. 97, TOWN OF LEVELLAND, TX.	

Oxy Agreement Number	Lessor	Lessee	Agreement Effective Date	Volume	Page	Entry/ Instrument No	County	State	Legal Description	Excluded Assets
11170500	GALBRAITH INVESTMENT CO	STANOLIND OIL AND GAS CO	9/19/1947	21	69	NA	HOCKLEY	TEXAS	LOT 1, BLK. 97, TOWN OF LEVELLAND, TX.	
11170600	LITTLE, W B, ET UX	STANOLIND OIL AND GAS CO	10/7/1947	21	85	NA	HOCKLEY	TEXAS	LOT 10, BLK. 80, TOWN OF LEVELLAND, TX.	
11170700	JOHNSON, ISAAC A, ET UX	STANOLIND OIL AND GAS CO	10/20/1947	21	77	NA	HOCKLEY	TEXAS	E/92' OF LOTS 4,5, & 6, BLK. 1, TOWN OF LEVELLAND, TX.	
11170800	HARPER ET UX, KENNETH	STANOLIND OIL AND GAS CO	10/21/1947	21	75	NA	HOCKLEY	TEXAS	N/2 OF LOT 4, BLK. 4, TOWN OF LEVELLAND, TX.	
11170900	MITCHELL, E L, ET UX	STANOLIND OIL AND GAS CO	10/22/1947	21	79	NA	HOCKLEY	TEXAS	LOT 10, BLK. 37, TOWN OF LEVELLAND	
11171000	JONES, OLA BRYSON, ET AL	STANOLIND OIL AND GAS CO	10/24/1947	21	81	NA	HOCKLEY	TEXAS	LOT 12, BLK. 65, TOWN OF LEVELLAND	
11171100	WILDER, MARY G, ET VIR	STANOLIND OIL AND GAS CO	10/28/1947	21	91	NA	HOCKLEY	TEXAS	S/2 LOTS 5 & 6, BLK. 36, TOWN OF LEVELLAND	
11171200	LEWIS, FLETCHER B, ET UX	STANOLIND OIL AND GAS CO	10/29/1947	21	83	NA	HOCKLEY	TEXAS	LOTS 6 - 8, BLK. 50, TOWN OF LEVELLAND	
11171300	TRIGG ET UX, J. T.	STANOLIND OIL AND GAS CO	11/3/1947	21	116	NA	HOCKLEY	TEXAS	Survey: HOOD CSL Block: 028 Metes & Bound: LOTS 1 & 2, BLK. 4, SUNSET ADD., TOWN OF LEVELLAND	
11171400	CHILES JR., H. E.	STANOLIND OIL AND GAS CO	10/21/1947	21	114	NA	HOCKLEY	TEXAS	LOTS 13, 17 & 24, BLK. 1, ODEN ADD., TOWN OF LEVELLAND	
11171500	CHILES, H E, JR	STANOLIND OIL AND GAS CO	10/22/1947	21	112	11209	HOCKLEY	TEXAS	LOTS 3,4,7,8,9,10, BLK. 51, TOWN OF LEVELLAND	
11171600	JENKINS, JACK S, ET UX	STANOLIND OIL AND GAS CO	9/10/1947	21	104	NA	HOCKLEY	TEXAS	LOTS 3,5 & 6, BLK. 97, TOWN OF LEVELLAND	
11171700	CHASTAIN, PEARL, ET AL	STANOLIND OIL AND GAS CO	10/4/1947	21	106	NA	HOCKLEY	TEXAS	LOTS 9 & 10, BLK. 81, TOWN OF LEVELLAND	
11171800	KNOTT ET UX, W. R.	STANOLIND OIL AND GAS CO	10/27/1947	21	108	NA	HOCKLEY	TEXAS	LOTS 3 & 4, BLK. 130, TOWN OF LEVELLAND	
11171900	COLLIER, S F, ET UX	STANOLIND OIL AND GAS CO	11/8/1947	21	110	NA	HOCKLEY	TEXAS	LOT 4, BLK 80 , ALL IN THE TOWN OF LEVELLAND, AS SAID LOTS APPEAR ON THE AMENDED PLAT OF SAID TOWN OF RECORD IN VOL 15, PG 212, OF THE DEED RECORDS OF HOCKLEY CO, TX	
11172000	MAGNOLIA PETROLEUM COMPANY	STANOLIND OIL AND GAS CO	10/30/1947	16	636	NA	HOCKLEY	TEXAS	LOTS 5 AND 6, BLOCK 54; LOT 9, BLOCK 15, TOWN OF LEVELLAND	
11172200	BADLEY, J L, ET UX	STANOLIND OIL AND GAS CO	10/17/1947	21	119	NA	HOCKLEY	TEXAS	LOT 3, BLK 43, ALL IN THE TOWN OF LEVELLAND, AS SAID LOTS APPEAR ON THE AMENDED PLAT OF SAID TOWN OF RECORD IN VOL 15, PG 212, OF THE DEED RECORDS OF HOCKLEY CO, TX	
11172300	RIZA, P A, ET AL	STANOLIND OIL AND GAS CO	11/4/1947	21	121	NA	HOCKLEY	TEXAS	LOTS 11 AND 12, IN BLK 51, ALL IN THE TOWN OF LEVELLAND, AS SAID LOTS APPEAR ON THE AMENDED PLAT OF SAID TOWN OF RECORD IN VOL 15, PG 212, OF THE DEED RECORDS OF HOCKLEY CO, TX	
11172400	MASON, L S, ET UX	STANOLIND OIL AND GAS CO	11/10/1947	21	123	NA	HOCKLEY	TEXAS	LOT 3, IN BLK 1, ALL IN THE TOWN OF LEVELLAND, AS SAID LOTS APPEAR ON THE AMENDED PLAT OF SAID TOWN OF RECORD IN VOL 15, PG 212, OF THE DEED RECORDS OF HOCKLEY CO, TX	
11172500	CHEAK, EDWARD G	STANOLIND OIL AND GAS CO	11/12/1947	21	125	NA	HOCKLEY	TEXAS	LOT 8, IN BLK 82, ALL IN THE TOWN OF LEVELLAND, AS SAID LOTS APPEAR ON THE AMENDED PLAT OF SAID TOWN OF RECORD IN VOL 15, PG 212, OF THE DEED RECORDS OF HOCKLEY CO, TX	

Oxy Agreement Number	Lessor	Lessee	Agreement Effective Date	Volume	Page	Entry/ Instrument No	County	State	Legal Description	Excluded Assets
11172600	LUSK, H. N.	STANOLIND OIL AND GAS CO	11/12/1947	21	127	NA	HOCKLEY	TEXAS	LOTS 1 AND 2, IN BLK 130, ALL IN THE TOWN OF LEVELLAND, AS SAID LOTS APPEAR ON THE AMENDED PLAT OF SAID TOWN OF RECORD IN VOL 15, PG 212, OF THE DEED RECORDS OF HOCKLEY CO, TX	
11172700	BOYD ET UX, M. C.	STANOLIND OIL AND GAS CO	11/12/1947	18	268	12504	HOCKLEY	TEXAS	23.38 AC BEING PORTIONS OF 5 TRACTS IN THE SE/4 OF LABOR 4, LEAGUE 28, HOOD CSL, HOCKLEY CO, TX, AND BEING MORE FULLY DESCRIBED IN OIL AND GAS LEASE DATED 11/12/1947, RECORDED VOL. 18, PG. 268 HOCKLEY CO, TX.	
11172800	WADE ET UX, BERT	STANOLIND OIL AND GAS CO	11/21/1947	21	297	NA	HOCKLEY	TEXAS	NW/4NW/4, SW/4SW/4 LABOR 3, LEAGUE 28, HOOD COUNTY SCHOOL LAND, HOCKLEY CO, TX, SAVE AND EXCEPT .84 AC DEEDED TO SOUTH PLAINS AND SANTA FE RY CO BY DEED DTD 3/13/1925, RECORDED VOL 15/71, DEED RECORDS, HOCKLEY CO, TX, AND SAVE AND EXCEPT .84 AC DEEDED TO THE STATE OF TEXAS FOR HIGHWAY PURPOSES BY INSTRUMENT RECORDED IN VOL 45/329, DEED RECORDS, HOCKLEY CO, TX, AND SAVE AND EXCEPT LOT 28, BLK 1 OF SMALLWOOD'S SUBDIVISION TO THE CITY OF LEVELLAND, AS SHOWN ON PLAT RECORDED IN VOL 1/32, PLAT RECORDS, HOCKLEY CO, TX.	
11172900	DAVIS ET UX, ROY M.	STANOLIND OIL AND GAS CO	11/20/1947	21	161	NA	HOCKLEY	TEXAS	ALL THAT CERTAIN LOT, TRACT OR PARCEL OF LAND LYING AND BEING SITUATED IN THE SE/4 OF LABOR 4, LEAGUE 28, HOOD COUNTY SCHOOL LAND, HOCKLEY CO, TX, BEING MORE FULLY DESCRIBED, AS TWO (2) TRACTS, IN THAT CERTAIN OIL AND GAS LEASE DATED 11/20/1947, RECORDED VOL 21, PG 161	
11173000	ROACH, JOHN E.	STANOLIND OIL AND GAS CO	11/20/1947	21	164	11601	HOCKLEY	TEXAS	A PORTION OF E/2 SE/4 LABOR 4, LEAGUE 8, HOOD CSL	
11173100	RATLIFF ET UX, CARL E.	STANOLIND OIL AND GAS CO	11/24/1947	21	167	11602	HOCKLEY	TEXAS	A PORTION OF THE TWO TRACTS IN SE/4 LABOR 4, LEAGUE 28, HOOD CSL	
11173300	HAYES ET UX, J M	STANOLIND OIL AND GAS CO	11/26/1947	21	137	11412	HOCKLEY	TEXAS	LOT 3, BLOCK 44, LEVELLAND, HOOD CSL, HOCKLEY COUNTY, TEXAS	
11173400	HAVEN ET UX, O. E.	STANOLIND OIL AND GAS CO	11/26/1947	21	143	11415	HOCKLEY	TEXAS	LOTS 1 TO 5, INCLUSIVE, BLOCK 200, IN INSTALLMENT NO. 2 OF SOUTH SIDE ADDITION TO TOWNSITE LEVELLAND, HOOD CSL, HOCKLEY COUNTY, TEXAS	
11173700	SLOUGH ET UX, C. G.	STANOLIND OIL AND GAS CO	11/26/1947	21	133	11410	HOCKLEY	TEXAS	LOTS 11, 12 & 13, BLOCK 201, IN INSTALLMENT NO. 2 OF SOUTH SIDE ADDITION TO TOWNSITE LEVELLAND, HOOD CSL, HOCKLEY COUNTY, TEXAS	
11173800	MICHAEL ET UX, CHARLES H	STANOLIND OIL AND GAS CO	11/26/1947	21	135	11411	HOCKLEY	TEXAS	LOT 9, BLOCK 114, IN TOWN OF LEVELLAND, HOOD CSL, HOCKLEY COUNTY, TEXAS	

30430 Vol 406 Pg 361

Oxy Agreement Number	Lessor	Lessee	Agreement Effective Date	Volume	Page	Entry/ Instrument No	County	State	Legal Description	Excluded Assets
11173900	GULF OIL CORPORATION	STANOLIND OIL AND GAS CO	10/3/1947	21	159	11599	HOCKLEY	TEXAS	LOTS 1 & 2, BLOCK 5, IN TOWN OF LEVELLAND, HOOD CSL, HOCKLEY COUNTY, TEXAS	
11174100	VAUGHAN, HOWARD ET UX	STANOLIND OIL AND GAS CO	12/3/1947	21	149	NA	HOCKLEY	TEXAS	LOT 9, BLOCK 153 AND ALL OF BLOCK 181 IN THE SOUTHSIDE ADDITION TO THE TOWNSITE OF LEVELLAND IN TOWN OF LEVELLAND, HOOD CSL	
11174200	COOK, W C ET UX	STANOLIND OIL AND GAS CO	12/4/1947	21	147	NA	HOCKLEY	TEXAS	LOT 12 & 13, BLOCK 151 IN THE SOUTHSIDE ADDITION TO THE TOWNSITE OF LEVELLAND IN TOWN OF LEVELLAND, HOOD CSL	
11174300	GARCIA, SAM ET UX	STANOLIND OIL AND GAS CO	12/4/1947	21	157	NA	HOCKLEY	TEXAS	LOT 10 & 11, BLOCK, BLOCK 65 IN TOWN OF LEVELLAND, HOOD CSL	
11174400	LANGFORD, HEBERT ET UX	STANOLIND OIL AND GAS CO	11/26/1947	21	153	NA	HOCKLEY	TEXAS	LOTS 6 TO 10, INCLUSIVE, BLOCK 199, IN INSTALLMENT NO. 2 OF SOUTH SIDE ADDITION TO TOWNSITE LEVELLAND, HOOD CSL	
11174500	HAMILTON, EDDIE ET UX	STANOLIND OIL AND GAS CO	11/26/1947	21	145	NA	HOCKLEY	TEXAS	LOTS 2 & 3, BLOCK 201, LOTS 6, 7 & 8, BLOCK 200, IN INSTALLMENT NO. 2 OF SOUTH SIDE ADDITION TO TOWNSITE LEVELLAND, HOOD CSL	
11174600	STORCH, E. B.	STANOLIND OIL AND GAS CO	11/29/1947	21	155	NA	HOCKLEY	TEXAS	LOT 2, BLOCK 97, IN THE TOWN OF LEVELLAND, HOOD CSL	
11174700	MASON, R. M. ET UX	STANOLIND OIL AND GAS CO	11/22/1947	21	151	NA	HOCKLEY	TEXAS	LOT 6, BLOCK 66 IN THE TOWN OF LEVELLAND, HOOD CSL	
11174800	DARWIN, G. C. ET UX	STANOLIND OIL AND GAS CO	11/26/1947	21	181	NA	HOCKLEY	TEXAS	LOTS 1 & 2, BLOCK 199, INSTALLMENT NO.2 OF THE SOUTH SIDE ADDITION TO THE TOWNSITE OF LEVELLAND, HOOD CSL	
11174900	FORD, HOYT ET UX	STANOLIND OIL AND GAS CO	12/4/1947	21	1895	NA	HOCKLEY	TEXAS	LOT 7 AND S/2 OF LOT 8, BLOCK 1, IN THE TOWN OF LEVELLAND, HOOD CSL	
11175000	TIPPS ET UX, R. E.	STANOLIND OIL AND GAS CO	12/4/1947	21	219	11666	HOCKLEY	TEXAS	ALL OF LOT 3 AND E/2 LOT 2 BLOCK 152, SOUTH SIDE ADDITION TO THE TOWN OF LEVELLAND, HOOD CSL	
11175100	BAILEY, PERCY C. ET UX	STANOLIND OIL AND GAS CO	12/4/1947	21	175	11644	HOCKLEY	TEXAS	LOT 2 BLOCK 153, SOUTH SIDE ADDITION TO THE TOWNSITE OF LEVELLAND IN THE TOWN OF LEVELLAND, HOOD CSL, HOCKLEY COUNTY, TEXAS	
11175200	BAILEY, PAULINE	STANOLIND OIL AND GAS CO	12/4/1947	21	173	11643	HOCKLEY	TEXAS	W/2 LOT 3, BLK. 153, SOUTH SIDE ADD., TOWN OF LEVELLAND, HOCKLEY CO., TX.	
11175300	HINZ, GUS W. ET UX	STANOLIND OIL AND GAS CO	12/5/1947	21	195	11654	HOCKLEY	TEXAS	LOT 11, BLK. 66, TOWN OF LEVELLAND, HOCKLEY CO., TX.	
11175400	COX ET AL, WILSON S.	STANOLIND OIL AND GAS CO	12/6/1947	21	177	11645	HOCKLEY	TEXAS	LOTS 7 - 10, BLK. 185, SOUTH SIDE ADD., TOWN OF LEVELLAND, HOCKLEY CO., TX.	
11175600	JONES ET UX, CLIFF	STANOLIND OIL AND GAS CO	12/8/1947	21	201	11657	HOCKLEY	TEXAS	LOTS 16 & 17, BLK. 2, NORTH SIDE ADD., TOWN OF LEVELLAND, HOCKLEY CO., TX.	
11175700	SISK, J L	STANOLIND OIL AND GAS CO	12/8/1947	21	213	11663	HOCKLEY	TEXAS	LOTS 7 & 8, BLK. 170, SOUTH SIDE ADD., TOWN OF LEVELLAND, HOCKLEY CO., TX.	
11175800	SELF ET UX, DALE	STANOLIND OIL AND GAS CO	12/8/1947	21	211	11662	HOCKLEY	TEXAS	LOTS 4,5 & 6, BLK. 152, SOUTH SIDE ADD., TOWN OF LEVELLAND, HOCKLEY CO., TX.	
11175900	HUCKABEE ET UX, C C	STANOLIND OIL AND GAS CO	12/8/1947	21	193	11653	HOCKLEY	TEXAS	LOT 1 & W/2 LOT 2, BLK. 152, SOUTH SIDE ADD., TOWN OF LEVELLAND, HOCKLEY CO., TX.	
11176000	JENKINS, NELL	STANOLIND OIL AND GAS CO	12/9/1947	21	199	11656	HOCKLEY	TEXAS	LOT 29, BLK. 1, NORTH SIDE ADD., TOWN OF LEVELLAND, HOCKLEY CO., TX.	

PORTION OUT 406 362 PG

Oxy Agreement Number	Lessor	Lessee	Agreement Effective Date	Volume	Page	Entry/ Instrument No	County	State	Legal Description	Excluded Assets
11176100	GREEN, J D	STANOLIND OIL AND GAS CO	12/9/1947	21	189	11651	HOCKLEY	TEXAS	LOT 11, 23, 24, 25, BLK 1, NORTH SIDE ADDITION TO TOWNSITE LEVELLAND, HOCKLEY CO, TEXAS.	
11176200	BRASHEAR ET UX, L. R.	STANOLIND OIL AND GAS CO	9/24/1947	19	341	10272	HOCKLEY	TEXAS	E/2 LOTS 5 & 6, BLK 67, TOWN OF LEVELLAND, HOCKLEY CO., TX.	
11176300	TILLMON, K P	STANOLIND OIL AND GAS CO	12/9/1947	21	215	11644	HOCKLEY	TEXAS	LOT 12, 13, BLK 2, NORTH SIDE ADDITION TO TOWNSITE LEVELLAND, HOCKLEY CO, TEXAS.	
11176400	BALLARD, VERNITA	STANOLIND OIL AND GAS CO	NA	21	169	11641	HOCKLEY	TEXAS	LOT 13, BLK 1, NORTH SIDE ADDITION TO TOWNSITE LEVELLAND, HOCKLEY CO, TEXAS.	
11176500	HUNT, BESSIE	STANOLIND OIL AND GAS CO	NA	21	191	11652	HOCKLEY	TEXAS	LOT 15, BLK 1, NORTH SIDE ADDITION TO TOWNSITE LEVELLAND, HOCKLEY CO, TEXAS.	
11176600	TYLER, ANN	STANOLIND OIL AND GAS CO	NA	21	217	11665	HOCKLEY	TEXAS	LOT 11, BLK 1, NORTH SIDE ADDITION TO TOWNSITE LEVELLAND, HOCKLEY CO, TEXAS.	
11176900	DEMONS, HARDIE	STANOLIND OIL AND GAS CO	NA	21	179	11646	HOCKLEY	TEXAS	LOT 8, 9, BLK 2, NORTH SIDE ADDITION TO TOWNSITE LEVELLAND, HOCKLEY CO, TEXAS.	
11177000	FLETCHER, COY	STANOLIND OIL AND GAS CO	NA	21	183	11648	HOCKLEY	TEXAS	LOT 3, BLK 1, NORTH SIDE ADDITION TO TOWNSITE LEVELLAND, HOCKLEY CO, TEXAS.	
11177100	RICHARDSON ET UX, WILLIAM	STANOLIND OIL AND GAS CO	NA	21	209	11661	HOCKLEY	TEXAS	LOT 33 BLK 1, NORTH SIDE ADDITION TO LEVELLAND TOWNSITE, HOCKLEY CO, TEXAS.;	
11177200	WILLIAMS, W R	STANOLIND OIL AND GAS CO	NA	21	221	11667	HOCKLEY	TEXAS	LOT 14 BLK 1, AND LOT 10, 11, 32, 33, 34, BLK 2, NORTH SIDE ADDITION TO LEVELLAND TOWNSITE, HOCKLEY CO, TEXAS.;	
11177400	PROUTT ET UX, WILLIE B	STANOLIND OIL AND GAS CO	NA	21	207	11660	HOCKLEY	TEXAS	LOT 8, BLK 1, NORTH SIDE ADDITION TO LEVELLAND TOWNSITE, HOCKLEY CO, TEXAS.;	
11177500	MOORE, JOSEPHINE	STANOLIND OIL AND GAS CO	NA	21	205	11659	HOCKLEY	TEXAS	LOT 14, 15, BLK 2, NORTH SIDE ADDITION TO LEVELLAND TOWNSITE, HOCKLEY CO, TEXAS.;	
11177700	SMITH ET VIR, MARY C	STANOLIND OIL AND GAS CO	NA	21	245	11779	HOCKLEY	TEXAS	LOT 11, 152 BLK 120, LEVELLAND TOWNSITE, HOCKLEY CO, TEXAS.;	
11177800	MARTIN, EARL	STANOLIND OIL AND GAS CO	NA	21	227	11770	HOCKLEY	TEXAS	LOT 9,10,12,13,14,15,16, BLK 186, SOUTH SIDE ADDITION TO LEVELLAND TOWNSITE, HOCKLEY CO, TEXAS.;	
11177900	SCRUGGS ET VIR, ABIE LEE	STANOLIND OIL AND GAS CO	NA	21	243	11778	HOCKLEY	TEXAS	LOT 26, 27, 28, BLK 1, NORTH SIDE ADDITION TO LEVELLAND TOWNSITE, HOCKLEY CO, TEXAS.;	
11178000	ROACH ET UX, HAROLD LEWIS	STANOLIND OIL AND GAS CO	NA	21	239	11776	HOCKLEY	TEXAS	LOT 7, BLK 1, NORTH SIDE ADDITION, TOWNSITE OF LEVELLAND, HOCKEY CO, TEXAS.;	
11178100	JENKINS, J T	STANOLIND OIL AND GAS CO	NA	21	225	11769	HOCKLEY	TEXAS	LOT 1, 3 BLK 2, NORTH SIDE ADDITION, TOWNSITE OF LEVELLAND, HOCKEY CO, TEXAS.;	
11178200	BROWN ET UX, L C	STANOLIND OIL AND GAS CO	NA	21	223	11768	HOCKLEY	TEXAS	LOT 20, 21, BLK 1, NORTH SIDE ADDITION, TOWNSITE OF LEVELLAND, HOCKEY CO, TEXAS.;	

3042P 0401 406 393 F-6

Oxy Agreement Number	Lessor	Lessee	Agreement Effective Date	Volume	Page	Entry/ Instrument No	County	State	Legal Description	Excluded Assets
11178300	WATTERS ET UX, L V	STANOLIND OIL AND GAS CO	NA	21	249	11781	HOCKLEY	TEXAS	LOT 4,5,6,30,31, BLK 1, NORTH SIDE ADDITION, TOWNSITE OF LEVELLAND, HOCKEY CO, TEXAS.;	
11178400	MCBRIDE ET UX, J H	STANOLIND OIL AND GAS CO	NA	21	229	11771	HOCKLEY	TEXAS	LOT 12, BLK 155, SOUTH SIDE ADDITION, TOWNSITE OF LEVELLAND, HOCKLEY CO, TEXAS.;	
11178500	HUFF ET UX, ROBERT W	STANOLIND OIL AND GAS CO	NA	21	241	11777	HOCKLEY	TEXAS	LOT 9, BLK 1, NORTH SIDE ADDITION, TOWNSITE OF LEVELLAND, HOCKLEY CO, TEXAS.;	
11178700	WEST PLAINS MASONIC LDGE	STANOLIND OIL AND GAS CO	12/17/1947	21	233	NA	HOCKLEY	TEXAS	LOT 16, BLK 1, NORTH SIDE ADDITION, TOWNSITE OF LEVELLAND	
11178800	READ ET UX, WILLIAM ELLIS	STANOLIND OIL AND GAS CO	NA	21	235	11774	HOCKLEY	TEXAS	LOTS 5 AND 6, IN BLK 170, IN THE SOUTH SIDE ADDITION TO THE LEVELLAND TOWNSITE, AS SAID LOTS ARE SHOWN ON PLAT OF SAID ADDITION, OF RECORD IN VOL. 1, PAGE 61, PLAT RECORDS OF HOCKLEY CO, TX.	
11178900	THOMPSON, C W	STANOLIND OIL AND GAS CO	NA	21	247	11780	HOCKLEY	TEXAS	LOT 4, IN BLK 171, IN THE SOUTH SIDE ADDITION TO THE LEVELLAND TOWNSITE, AS SAID LOTS ARE SHOWN ON PLAT OF SAID ADDITION, OF RECORD IN VOL. 1, PAGE 61, PLAT RECORDS OF HOCKLEY CO, TX.	
11179000	RUSSELL ET UX, MAJOR	STANOLIND OIL AND GAS CO	#N/A	21	237	11775	HOCKLEY	TEXAS	ALL LOT 1, WEST ONE-HALF OF LOT 2, IN BLK 170, IN THE SOUTH SIDE ADDITION TO THE LEVELLAND TOWNSITE, AS SAID LOTS ARE SHOWN ON PLAT OF SAID ADDITION, OF RECORD IN VOL. 1, PAGE 61, PLAT RECORDS OF HOCKLEY CO, TX.	
11179200	GRIFFIN ET UX, L G	STANOLIND OIL AND GAS CO	NA	21	257	12028	HOCKLEY	TEXAS	LOT 10, IN BLK 1, IN THE NORTH SIDE ADDITION TO THE LEVELLAND TOWNSITE, AS SAID LOTS ARE SHOWN ON PLAT OF SAID ADDITION, OF RECORD IN VOL. 1, PAGE 62, PLAT RECORDS OF HOCKLEY CO, TX.	
11179300	WILLIAMS, ROBERTA	STANOLIND OIL AND GAS CO	NA	21	259	12029	HOCKLEY	TEXAS	LOTS 2 AND 34, BLK 1, IN THE NORTH SIDE ADDITION TO THE LEVELLAND TOWNSITE, AS SAID LOTS ARE SHOWN ON PLAT OF SAID ADDITION, OF RECORD IN VOL. 1, PAGE 62, PLAT RECORDS OF HOCKLEY CO, TX.	
11180300	MCFARLIN, PAT, ET UX	STANOLIND OIL AND GAS CO	NA	21	263	NA	HOCKLEY	TEXAS	LOT 7, BLK. 183, SOUTH ADDITION, TOWN OF LEVELLAND, TX.	
11180400	GREEN, G C, ET UX	STANOLIND OIL AND GAS CO	NA	21	265	NA	HOCKLEY	TEXAS	LOT 14, BLK. 151, SOUTH SIDE ADDITION TOWN OF LEVELLAND, TX.	
11180500	MCDONALD, LILLIE MAE	STANOLIND OIL AND GAS CO	1/2/1948	21	267	NA	HOCKLEY	TEXAS	LOT 1, & W/2 LOT 2, BLK. 186, SOUTH SIDE ADDITION TOWN OF LEVELLAND, TX	
11180600	HAROLD EMMIT CLINGAN JR ET UX	STANOLIND OIL AND GAS COMPANY	NA	28	245	10598	HOCKLEY	TEXAS	LOT 8, BLK 136 OF THE RE-SUBDIVISION OF BLKS 135,136,137,138,143,144,145,146, ORIGINAL TOWNSITE OF LEVELLAND, HOCKLEY CO, TEXAS.;	
11180800	HARRELL, J. G. ET AL	STANOLIND OIL AND GAS CO	12/27/1950	28	371	NA	HOCKLEY	TEXAS	LOT 5, BLK 42, TOWN OF LEVELLAND	
11181000	DOWELL, W. B. ET UX	STANOLIND OIL AND GAS CO	3/29/1951	28	405	NA	HOCKLEY	TEXAS	LOT 7, BLK 156, SOUTH SIDE ADDITION, TOWN OF LEVELLAND	

Oxy Agreement Number	Lessor	Lessee	Agreement Effective Date	Volume	Page	Entry/ Instrument No	County	State	Legal Description	Excluded Assets
11181200	CURTIS, JOHN B. ET UX	STANOLIND OIL AND GAS CO	9/26/1951	31	137	NA	HOCKLEY	TEXAS	LOT 7, BLK 155, SOUTH ADDITION, TOWN OF LEVELLAND	
11181300	WOOD, ALBERT K. ET UX	STANOLIND OIL AND GAS CO	11/6/1951	28	455	NA	HOCKLEY	TEXAS	LOT 9, S/2 LOT 10, BLK 96, TOWN OF LEVELLAND	
11181400	LOW, HELEN E. ET VIR	STANOLIND OIL AND GAS CO	12/4/1951	28	457	NA	HOCKLEY	TEXAS	LOT 3, BLK 89, TOWN OF LEVELLAND	
11181800	SUTTON, MRS. KENNETH E.	STANOLIND OIL AND GAS CO	1/11/1952	31	141	NA	HOCKLEY	TEXAS	LOT 6, BLK 166, SOUTH SIDE ADDITION, TOWN OF LEVELLAND, HOCKLEY CO, TEXAS.;	
11181900	BASYE, ETHEL, ET VIR	STANOLIND OIL AND GAS CO	2/7/1952	28	465	NA	HOCKLEY	TEXAS	LOT 3, BLK 117, ORIGINAL TOWNSITE, LEVELLAND	
11182200	JUSTICE, R	STANOLIND OIL AND GAS CO	2/14/1952	28	479	NA	HOCKLEY	TEXAS	LOT 6, BLK 93, TOWN OF LEVELLAND	
11182300	ADAMS, CLARA ANNETTE	STANOLIND OIL AND GAS CO	2/13/1952	28	477	NA	HOCKLEY	TEXAS	ALL, S&E N TWO TRACTS NOT COMMITTED TO UNIT	
11182400	RICHARDS, C C	STANOLIND OIL AND GAS CO	2/14/1952	28	475	NA	HOCKLEY	TEXAS	USA/Texas/Hockley Survey: HOOD CSL Block: 028 From 5,086 to 99,999 feet Metes & Bound: LOT 12, BLK 139, TOWN OF LEVELLAND USA/Texas/Hockley Survey: HOOD CSL Block: 028 All Depths Metes & Bound: E/2 LOT 12, BLK 103; LOT 8, BLK 119, TOWN OF LEVELLAND	
11182500	WOODSON JR. ET UX, C. C.	STANOLIND OIL AND GAS CO	2/14/1952	28	471	NA	HOCKLEY	TEXAS	LOT 11, BLK 144, RESUBD OF BLKS 135, 136, 137, 138, 143, 144, 145 & 146, TOWN OF LEVELLAND, HOCKLEY CO., TX.	
11182600	WEST LUMBER COMPANY	STANOLIND OIL AND GAS CO	2/14/1952	28	469	NA	HOCKLEY	TEXAS	LOTS 1, 2, 3 & 4, BLK 29, ORIGINAL TOWNSITE OF LEVELLAND, HOCKLEY CO., TX.	
11182700	WEST ET UX, L. G.	STANOLIND OIL AND GAS CO	2/14/1952	28	481	NA	HOCKLEY	TEXAS	LOT 2, BLK 135 & LOTS 1 & 2, BLK 144, RESUBD OF BLKS 135 THROUGH 138 & 143 THROUGH 146, HOCKLEY CO., TX.	
11182800	KLETT, E L	STANOLIND OIL AND GAS CO	2/19/1952	28	485	NA	HOCKLEY	TEXAS	LOTS 5 & 6, BLK 33; LOT 5, BLK 39 ORIGINAL TOWNSITE	
11182900	JACKSON, MARY E	STANOLIND OIL AND GAS COMPANY	4/14/1952	28	570	NA	HOCKLEY	TEXAS	LOT 6, BLK 113, TOWN OF LEVELLAND	
11183400	BALDWIN, C	STANOLIND OIL AND GAS CO	2/19/1952	31	147	NA	HOCKLEY	TEXAS	LOT 4, BLK 162, SOUTH SIDE ADDITION TO ORIGINAL TOWNSITE OF LEVELLAND, HOCKLEY CO., TX.	
11183500	STEVESON, S R, ET UX	STANOLIND OIL AND GAS CO	3/13/1952	31	151	NA	HOCKLEY	TEXAS	LOT 4, BLK 39; LOT 7, BLK 40, ORIGINAL TOWNSITE OF LEVELLAND	
11183600	HIGGINBOTHAM-BARTLETT CO	STANOLIND OIL AND GAS CO	2/22/1952	31	149	NA	HOCKLEY	TEXAS	LOTS 1-3, BLK 15; LOTS 1-6, & 19-24, BLK 18; LOT 6, & LOT 5 LESS AND EXCEPT WEST 60 FT, BLK 135 OF RESUBD OF BLKS 135 - 138, 143 - 146, ORIGINAL LEVELLAND TOWNSITE	
11183700	BERRYHILL ET UX, G T	STANOLIND OIL AND GAS CO	NA	31	145	NA	HOCKLEY	TEXAS	LOT 1, BLK 153, SOUTH SIDE ADDITION, TOWN OF LEVELLAND, HOCKLEY CO., TX.	
11183800	CHURCH OF THE NAZARENE	STANOLIND OIL AND GAS CO	NA	31	143	NA	HOCKLEY	TEXAS	LOT 1, BLK 43, ORIGINAL TOWNSITE OF LEVELLAND, HOCKLEY CO., TX.	

Oxy Agreement Number	Lessor	Lessee	Agreement Effective Date	Volume	Page	Entry/ Instrument No	County	State	Legal Description	Excluded Assets
11183900	SMITH, ALICE SHORT	STANOLIND OIL AND GAS CO	2/19/1952	31	157	NA	HOCKLEY	TEXAS	SUTTON CO., Survey: GC&SF RR CO, BLK GC&SF, A-991, SEC 2	
11184100	DODD ET UX, JACK B	STANOLIND OIL AND GAS CO	2/21/1952	28	501	NA	HOCKLEY	TEXAS	LOT 3, BLK 101, ORIGINAL TOWNSITE OF LEVELLAND, HOCKLEY CO., TX.	
11184200	MARTIN ET UX, C N	STANOLIND OIL AND GAS CO	NA	28	499	NA	HOCKLEY	TEXAS	LOT 8, BLK 160, SOUTH SIDE ADDITION TO ORIGINAL TOWNSITE OF LEVELLAND, HOCKLEY CO., TX.	
11184300	PAYNE, LILLIE MAE	STANOLIND OIL AND GAS CO	NA	28	497	NA	HOCKLEY	TEXAS	LOTS 1 & 2, BLK 40, ORIGINAL TOWNSITE OF LEVELLAND, HOCKLEY CO., TX.	
11184400	ALSBROOKS, NETTIE	STANOLIND OIL AND GAS CO	NA	28	495	NA	HOCKLEY	TEXAS	LOT 10, BLK 89, ORIGINAL TOWNSITE OF LEVELLAND, HOCKLEY CO., TX.	
11184500	BEACH ET UX, O. L.	STANOLIND OIL AND GAS CO	NA	58	509	NA	HOCKLEY	TEXAS	LOT 9, BLK. 136, OF RE-SUBD. OF BLKS. 135 - 138 & 143 - 146, TOWN OF LEVELLAND, HOCKLEY CO., TX.	
11184600	WEST TEXAS GAS COMPANY	STANOLIND OIL AND GAS CO	#N/A	30	182	18672	HOCKLEY	TEXAS	25' SQ. AREA OF SE CNR LOT 4, BLK. 41, TOWN OF LEVELLAND, HOCKLEY CO., TX.	
11184800	DOUGHERTY, NETTIE F	STANOLIND OIL AND GAS CO	NA	28	511	NA	HOCKLEY	TEXAS	LOT 2, BLK. 28 & LOT 1, BLK. 117, TOWN OF LEVELLAND, HOCKLEY CO., TX.	
11185000	BEHELER ET UX, R H	STANOLIND OIL AND GAS CO	NA	31	159	17897	HOCKLEY	TEXAS	LOT 20, BLK. 24, TOWN OF LEVELLAND, HOCKLEY CO., TX.	
11185100	THOMMAN ET UX, JOHN	STANOLIND OIL AND GAS CO	NA	31	165	NA	HOCKLEY	TEXAS	LOT 10, BLK. 114, ORIG. LEVELLAND TOWNSITE; AND LOT 7, BLK. 146, RESUBD. OF BLKS 135 - 138 & 143 - 146, TOWN OF LEVELLAND, HOCKLEY CO., TX.	
11185200	COLE C J	STANOLIND OIL AND GAS CO	NA	31	167	17920	HOCKLEY	TEXAS	LOT 15, BLK. 24, LABOR 14, TOWN OF LEVELLAND, HOCKLEY CO., TX.	
11185400	PIERCE, ROSIE	STANOLIND OIL AND GAS CO	4/23/1952	28	517	NA	HOCKLEY	TEXAS	LOT 5, BLK. 79, TOWN OF LEVELLAND	
11185500	MOORE ET UX, GEORGE W	STANOLIND OIL AND GAS CO	NA	28	531	18037	HOCKLEY	TEXAS	LOT 21, BLK. 24, OF THE TOWN OF LEVELLAND, TX.	
11185600	ELLIOTT ET UX, JR, W C	STANOLIND OIL AND GAS CO	NA	28	527	18035	HOCKLEY	TEXAS	W/50' OF THE E/100' OF LOTS 5 & 6, BLK. 110, OF THE TOWN OF LEVELLAND, TX.	
11185700	BEASLEY, GEORGE S, ET UX	STANOLIND OIL AND GAS CO	NA	28	521	18032	HOCKLEY	TEXAS	LOT 10, BLK. 171, OF THE TOWN OF LEVELLAND, TX.	
11185800	STUART ET UX, W E	STANOLIND OIL AND GAS CO	NA	28	523	18033	HOCKLEY	TEXAS	E/2 LOTS 5 & 6, BLK. 2, OF THE TOWN OF LEVELLAND, TX.	
11185900	PHELAN ET UX, JAY	STANOLIND OIL AND GAS CO	NA	28	525	18034	HOCKLEY	TEXAS	LOT 1, BLK. 115, OF THE TOWN OF LEVELLAND, TX.	
11186000	MARCOM ET UX, GORDAN A	STANOLIND OIL AND GAS CO	NA	30	160	18082	HOCKLEY	TEXAS	LOTS 1,2, & 3, BLK. 26, AND LOT 3, BLK. 40, OF THE TOWN OF LEVELLAND, TX.	
11186100	DOTSON ET UX, CARL	STANOLIND OIL AND GAS CO	NA	28	519	18013	HOCKLEY	TEXAS	LOT 2, BLK. 21, OF THE TOWN OF LEVELLAND, TX.	
11186200	DAVIS ET UX, M H	STANOLIND OIL AND GAS CO	NA	30	155	18081	HOCKLEY	TEXAS	LOT 2, BLK. 47, OF THE TOWN OF LEVELLAND, TX.	
11186500	COPELAND, IMOGENE	STANOLIND OIL AND GAS CO	NA	28	550	18155	HOCKLEY	TEXAS	LOT 12, BLK. 131, OF THE TOWN OF LEVELLAND, TX.	
11187000	FAIN, J R	STANOLIND OIL AND GAS CO	NA	28	552	18254	HOCKLEY	TEXAS	LOT 3, BLK. 20, AND LOTS 11 & 12, BLK. 160, SOUTH SIDE ADDITION OF THE TOWN OF LEVELLAND, TX.	
11187100	PLACE ET UX, W H	STANOLIND OIL AND GAS CO	NA	28	572	18458	HOCKLEY	TEXAS	LOT 11, BLOCK 8, TOWN OF LEVELLAND, TX.	
11189000	UNITED PENTECOSTAL CHUR	STANOLIND OIL AND GAS CO	NA	28	604	19206	HOCKLEY	TEXAS	LOT 6, BLOCK 94, TOWN OF LEVELLAND, TX.	

RECEIVED
406
366

Oxy Agreement Number	Lessor	Lessee	Agreement Effective Date	Volume	Page	Entry/ Instrument No	County	State	Legal Description	Excluded Assets
11189200	KENNEDY ET UX, R. H.	STANOLIND OIL AND GAS CO	NA	28	596	19058	HOCKLEY	TEXAS	LOT 1, 2, BLOCK 49, TOWN OF LEVELLAND, TX.	
11189300	SHARP, MRS. R. T.	STANOLIND OIL AND GAS CO	NA	28	602	19205	HOCKLEY	TEXAS	W 100 FT LOT 5, 6, BLOCK 110, TOWN OF LEVELLAND, TX.	
11189400	SOUTHWESTERN PUBLIC SERVICE CO.	STANOLIND OIL AND GAS CO	NA	28	606	19279	HOCKLEY	TEXAS	LOT 4, BLOCK 152, TOWN OF LEVELLAND, TX.	
11189500	SOUTHWESTERN PUBLIC SERVICE CO.	STANOLIND OIL AND GAS CO	NA	28	608	19208	HOCKLEY	TEXAS	LOT 23, BLOCK 1, ODEN ADDITION, TOWN OF LEVELLAND, TX.	
11189600	FRAZIER, MRS MINTIE REED	STANOLIND OIL AND GAS CO	NA	31	179	19606	HOCKLEY	TEXAS	LOT 14, 15, BLOCK 127, TOWN OF LEVELLAND, TX.	
11189700	DENTON JR. ET UX, J. O.	STANOLIND OIL AND GAS CO	NA	28	612	19677	HOCKLEY	TEXAS	LOT 7, 8, BLOCK 168, TOWN OF LEVELLAND, TX.	
11190000	LAWSON, ESTELLE	STANOLIND OIL AND GAS CO	NA	31	381	22572	HOCKLEY	TEXAS	N/2 LOTS 5 & 6, BLOCK 36, TOWN OF LEVELLAND, TX.	
11190100	TURRENTINE ET AL, MILDRED	STANOLIND OIL AND GAS CO	NA	31	407	22915	HOCKLEY	TEXAS	LOT 11, BLOCK 28, TOWN OF LEVELLAND, TX.	
11190200	YARBOROUGH & PHILLIPS	STANOLIND OIL AND GAS COMPANY	NA	113	303	NA	HOCKLEY	TEXAS	LOT 8, BLOCK 184, TOWN OF LEVELLAND, TX.	
11190500	MATHIS ET UX, H. H.	STANOLIND OIL AND GAS CO	NA	31	476	26224	HOCKLEY	TEXAS	LOT 10, BLOCK 28, TOWN OF LEVELLAND, TX.	
11190600	NESBITT ET UX, B. B.	STANOLIND OIL AND GAS CO	NA	31	464	25528	HOCKLEY	TEXAS	LOT 1, BLOCK 135 OF RESUBDIVISION OF BLOCKS 135-136-137-138-143-144-145-146, TOWN OF LEVELLAND, TX.	
11190700	J C PEELER ET UX	STANOLIND OIL AND GAS COMPANY	11/23/1953	31	460	25508	HOCKLEY	TEXAS	USA/Texas/Hockley Survey: HOOD CSL Block: 028 Section: 028 All Depths Metes & Bound: LOT 8, BLOCK 143 OF RESUBDIVISION OF BLOCKS 135-136-137-138-143-144-145-146, TOWN OF LEVELLAND, TX.	
11190800	MORRIS ET UX, R. E.	STANOLIND OIL AND GAS CO	11/18/1953	31	462	25509	HOCKLEY	TEXAS	LOTS 2 & 3, BLOCK 27; LOT 6, BLOCK 20; LOT 3, BLOCK 143 OF RESUBDIVISION OF BLOCKS 135-136-137-138-143-144-145-146; TOWN OF LEVELLAND, TX.	
11190900	COLLIER ET UX, S. F.	STANOLIND OIL AND GAS CO	11/13/1953	31	458	25507	HOCKLEY	TEXAS	LOT 12, BLOCK 79, TOWN OF LEVELLAND, TX.	
11191000	HILTON ET UX, J C	STANOLIND OIL AND GAS CO	12/1/1953	31	452	25495	HOCKLEY	TEXAS	LOT 5, BLOCK 118, TOWN OF LEVELLAND, TX.	

Exhibit A, Part 1: Leases
109 of 256

Oxy Agreement Number	Lessor	Lessee	Agreement Effective Date	Volume	Page	Entry/ Instrument No	County	State	Legal Description	Excluded Assets
11191100	WILLIAM EVANS POST 417	STANOLIND OIL AND GAS	12/8/1953	31	454	25501	HOCKLEY	TEXAS	LOT 20, BLK 31, ORIGINAL TOWNSITE LEVELLAND, HOCKLEY CO, TEXAS.;	
11191300	ROBERTS ET UX, BURNETT P	STANOLIND OIL AND GAS CO	2/16/1954	31	480	NA	HOCKLEY	TEXAS	W/2 LOT 5, LOT 6, BLK 136, ORIGINAL TOWNSITE, LEVELLAND, HOCKLEY CO, TEXAS.;	
11191400	MCDONALD, KATHLEEN	STANOLIND OIL AND GAS	2/25/1954	31	486	26388	HOCKLEY	TEXAS	LOT 9, BLK 33, TOWNSITE LEVELLAND, HOCKLEY CO, TEXAS.;	
11191500	FIRST PRESBYTERIAN CHURCH	STANOLIND OIL AND GAS CO	2/28/1954	31	488	NA	HOCKLEY	TEXAS	LOT 11,12, BLK 130, ORIGINAL TOWNSITE LEVELLAND, HOCKLEY CO, TEXAS.;	
11191600	RUSSELL, MRS REBA	STANOLIND OIL AND GAS	3/3/1954	31	490	26473	HOCKLEY	TEXAS	LOT 1, BLK 1, ORIGINAL TOWNSITE LEVELLAND, HOCKLEY CO, TEXAS.;	
11191700	WILBANKS ET UX, JOE H	STANOLIND OIL AND GAS	3/29/1954	31	514	26758	HOCKLEY	TEXAS	LOT 12, BLK 162, SOUTHSIDE ADDITION, ORIGINAL TOWNSITE LEVELLAND, HOCKLEY CO, TEXAS.;	
11192000	FREEMAN ET UX, E. C.	STANOLIND OIL AND GAS CO	4/5/1954	31	522	26851	HOCKLEY	TEXAS	LOT 10,11,12,13,14, BLK 7, R.J. & J.H. GOODRICH ADDITION TO ORIGINAL TOWNSITE, HOCKLEY CO, TEXAS.;	
11192100	ALLEN ET UX, M E	STANOLIND OIL AND GAS COMPANY	4/9/1954	31	524	26912	HOCKLEY	TEXAS	LOT 8, BLK 155, SOUTH SIDE ADDITION, ORIGINAL TOWNSITE, LEVELLAND, HOCKLEY CO, TEXAS.;	
11192500	HILL ET AL, VERA FLORENCE	STANOLIND OIL AND GAS CO	4/28/1954	31	587	27285	HOCKLEY	TEXAS	LOT 11, BLK 131, IN THE TOWN OF LEVELLAND, AS SAID LOTS APPEAR ON THE AMENDED PLAT OF SAID TOWN, OF RECORD IN VOL 15, PG 212 OF THE DEED RECORDS OF HOCKLEY CO, TX	
11192600	GEN TELEPHONE CO., S. W.	STANOLIND OIL AND GAS CO	4/20/1954	31	593	28080	HOCKLEY	TEXAS	LOT 10, BLK 16, AND LOT 4, BLK 61, IN THE ORIGINAL TOWNSITE OF LEVELLAND, HOCKLEY CO, TX.	
11192700	INTERNATIONAL CHURCH	STANOLIND OIL AND GAS CO	3/27/1954	31	589	27292	HOCKLEY	TEXAS	ALL OF LOT 7, BLK 112, IN THE TOWN OF LEVELLAND, AS SAID LOTS APPEAR ON THE AMENDED PLAT OF SAID TOWN, OF RECORD IN VOL 15, PG 212 OF THE DEED RECORDS OF HOCKLEY CO, TX	
11193800	HUFSTEDLER ET AL, E K	BOYD, M C	8/4/1950	28	243	10524	HOCKLEY	TEXAS	LOT 5,6,7,8,9,10, BLK 4; LOT 12, BLK 133, ORIGINAL TOWNSITE, LEVELLAND, HOCKLEY CO, TEXAS.	
11194000	ELLIOTT ET UX, W C	STANOLIND OIL AND GAS CO	12/13/1949	27	213	NA	HOCKLEY	TEXAS	LOT 5, 6, BLOCK 35, TOWN OF LEVELLAND, TX.	
11194100	ELLIS ET VIR, ANITA JO	STANOLIND OIL AND GAS CO	12/13/1949	27	211	NA	HOCKLEY	TEXAS	LOT 8, BLOCK 40, TOWN OF LEVELLAND, TX.	
11194200	BROWN ET UX, HOWARD	STANOLIND OIL AND GAS CO	12/14/1949	27	209	NA	HOCKLEY	TEXAS	LOT 6, BLOCK 162, SOUTH SIDE ADDITION, TOWN OF LEVELLAND, TX.	
11194300	SMITH ET UX, W P	STANOLIND OIL AND GAS CO	12/14/1949	27	207	NA	HOCKLEY	TEXAS	LOT 4, BLOCK 35, TOWN OF LEVELLAND, TX.	
11194400	LONG ET AL, J R	STANOLIND OIL AND GAS CO	12/15/1949	27	NA	NA	HOCKLEY	TEXAS	LOT 9, BLOCK 158, SOUTH SIDE ADDITION, TOWN OF LEVELLAND, TX.	
11194500	LONG ET UX, C L	STANOLIND OIL AND GAS CO	12/15/1949	27	203	NA	HOCKLEY	TEXAS	LOT 4, BLOCK 158, SOUTH SIDE ADDITION, TOWN OF LEVELLAND, TX.	

2014 3263 VOL 405 PG 368

Oxy Agreement Number	Lessor	Lessee	Agreement Effective Date	Volume	Page	Entry/ Instrument No	County	State	Legal Description	Excluded Assets
11194600	C. W. CAMPBELL AND WIFE, ANNA BELL CAMPBELL	STANOLIND OIL AND GAS COMPANY	12/15/1949	27	201	4786	HOCKLEY	TEXAS	LOT 8, BLOCK 47, TOWN OF LEVELLAND, TX.	
11194700	FARR, M S, ET UX	STANOLIND OIL AND GAS CO	12/15/1949	27	199	NA	HOCKLEY	TEXAS	LOT 4, BLOCK 159, SOUTH SIDE ADDITION, TOWN OF LEVELLAND, TX.	
11194800	OWENS, ROBERT L, ET UX	STANOLIND OIL AND GAS CO	12/15/1949	27	197	NA	HOCKLEY	TEXAS	LOT 8, BLOCK 27 TOWN OF LEVELLAND, TX.	
11194900	GRIFFITH, MARY E	STANOLIND OIL AND GAS CO	12/15/1949	27	195	NA	HOCKLEY	TEXAS	LOT 9, 10, BLOCK 27, TOWN OF LEVELLAND, TX.	
11195000	WHITENER, FAY	STANOLIND OIL AND GAS CO	12/16/1949	27	193	NA	HOCKLEY	TEXAS	LOT 2, BLOCK 139, TOWN OF LEVELLAND, TX.	
11195100	PARRISH, W L, ET UX	STANOLIND OIL AND GAS CO	12/16/1949	27	191	NA	HOCKLEY	TEXAS	LOT 1, BLOCK 139, TOWN OF LEVELLAND, TX.	
11195200	MORGAN, W L, ET UX	STANOLIND OIL AND GAS CO	12/16/1949	27	189	NA	HOCKLEY	TEXAS	LOT 9, BLOCK 159, SOUTH SIDE ADDITION, TOWN OF LEVELLAND, TX.	
11195300	MORTON ET UX, L. L.	STANOLIND OIL AND GAS CO	12/16/1949	27	187	NA	HOCKLEY	TEXAS	LOT 9, BLK. 146, TOWN OF LEVELLAND, TX.	
11195400	BANKS, E L, ET UX	STANOLIND OIL AND GAS CO	12/12/1949	27	265	NA	HOCKLEY	TEXAS	LOTS 7,8, & 9, BLK. 39, TOWN OF LEVELLAND, TX.	
11195500	WRIGHT, O M, ET UX	STANOLIND OIL AND GAS CO	12/16/1949	27	267	NA	HOCKLEY	TEXAS	LOT 4, BLK. 139, TOWN OF LEVELLAND, TX.	
11195600	LORAN, T E, ET UX	STANOLIND OIL AND GAS CO	12/16/1949	27	269	NA	HOCKLEY	TEXAS	LOTS 7 & 8, BLK. 158, SOUTH ADDITION OF THE TOWN OF LEVELLAND, TX.	
11195700	ROBERTSON, PEARL	STANOLIND OIL AND GAS CO	12/16/1949	27	271	NA	HOCKLEY	TEXAS	LOT 12, BLK. 28, OF THE TOWN OF LEVELLAND, TX.	
11195800	SANDERS, C M, ET UX	STANOLIND OIL AND GAS CO	12/17/1949	27	273	NA	HOCKLEY	TEXAS	LOT 11, BLK. 162, SOUTH SIDE ADDITION OF THE TOWN OF LEVELLAND, TX.	
11195900	SANDERS, RAY U, ET UX	STANOLIND OIL AND GAS CO	12/17/1949	27	275	NA	HOCKLEY	TEXAS	LOT 10, BLK. 162, SOUTH SIDE ADDITION OF THE TOWN OF LEVELLAND, TX.	
11196000	BECK, T T, ET UX	STANOLIND OIL AND GAS CO	12/19/1949	27	279	NA	HOCKLEY	TEXAS	LOT 4, BLK. 42, OF THE TOWN OF LEVELLAND, TX.	
11196100	EDMIASTON, H L, ET UX	STANOLIND OIL AND GAS CO	12/19/1949	27	259	NA	HOCKLEY	TEXAS	LOT 5, BLK. 48, OF THE TOWN OF LEVELLAND, TX.	
11196200	SMYER, J S, ET UX	STANOLIND OIL AND GAS CO	12/20/1949	27	261	NA	HOCKLEY	TEXAS	LOTS 18,19, & 20, BLK. 33, OF THE TOWN OF LEVELLAND, TX.	
11196400	BOLEY, C E, ET UX	STANOLIND OIL AND GAS CO	12/19/1949	27	263	NA	HOCKLEY	TEXAS	LOT 9, & W/2 LOT 8, BLK. 162, SOUTH SIDE ADDITION OF THE TOWN OF LEVELLAND, TX.	
11196500	DUDNEY, ALVA C, ET UX	STANOLIND OIL AND GAS CO	12/20/1949	27	257	NA	HOCKLEY	TEXAS	N/ 1/3 OF LOTS 4,5, & 6, BLK. 160, SOUTH SIDE ADDITION OF THE TOWN OF LEVELLAND, TX.	
11196600	TURNER, MARY RUTH, ETVIR	STANOLIND OIL AND GAS CO	12/20/1949	27	255	NA	HOCKLEY	TEXAS	LOTS 5, & 6, BLK. 139, OF THE TOWN OF LEVELLAND, TX.	
11196700	HALLIBURTON, NOBLE, ETUX	STANOLIND OIL AND GAS CO	12/22/1949	27	277	NA	HOCKLEY	TEXAS	LOT 1, BLK. 159, SOUTH SIDE ADDITION OF THE TOWN OF LEVELLAND, TX.	
11196900	MOUNGER, J W, ET UX	STANOLIND OIL AND GAS CO	12/28/1949	27	285	NA	HOCKLEY	TEXAS	LOTS 11 & 12, BLK. 49, THE TOWN OF LEVELLAND, TX.	

Oxy Agreement Number	Lessor	Lessee	Agreement Effective Date	Volume	Page	Entry/ Instrument No	County	State	Legal Description	Excluded Assets
11197000	TIPTON, THOMAS V, ET UX	STANOLIND OIL AND GAS CO	12/29/1949	28	459	NA	HOCKLEY	TEXAS	MIDDLE 1/3 OF LOTS 4,5, & 6, BLK. 160, SOUTH SIDE ADDITION OF THE TOWN OF LEVELLAND, TX.	
11197100	TOWLES, HILARY, ET UX	STANOLIND OIL AND GAS CO	12/31/1949	27	283	NA	HOCKLEY	TEXAS	LOTS 2, & 3, BLK. 42, OF THE TOWN OF LEVELLAND, TX.	
11197200	WESTERN CO OF MIDLAND TX	STANOLIND OIL AND GAS CO	12/21/1949	27	291	NA	HOCKLEY	TEXAS	LOT 5, BLK. 162, SOUTH SIDE ADDITION OF THE TOWN OF LEVELLAND, TX.	
11197600	HOWARD, KENNETH H. ET UX	STANOLIND OIL AND GAS CO	12/13/1949	27	301	NA	HOCKLEY	TEXAS	LOT 6, BLK. 147, OF THE TOWN OF LEVELLAND, TX.	
11197700	TOMLINSON, J. D.	STANOLIND OIL AND GAS CO	12/21/1949	27	299	NA	HOCKLEY	TEXAS	S/ 94' OF LOTS 7, & 8, BLK. 41, OF THE TOWN OF LEVELLAND, TX.	
11197800	JACKSON, EDNA P.	STANOLIND OIL AND GAS CO	1/2/1950	27	297	NA	HOCKLEY	TEXAS	LOT 9, BLK. 41, OF THE TOWN OF LEVELLAND, TX.	
11197900	WARLICK ET UX, G. E.	STANOLIND OIL AND GAS CO	1/2/1950	27	295	NA	HOCKLEY	TEXAS	LOT 8, BLK. 146, OF RESUBD. OF BLKS. 135 - 138 & 143 - 146, TOWN OF LEVELLAND	
11198000	PADGETT, C. E.	STANOLIND OIL AND GAS CO	1/4/1950	27	293	NA	HOCKLEY	TEXAS	LOTS 9 & 10, BLK. 160, SOUTH SIDE ADD., TOWN OF LEVELLAND	
11198100	MCDONALD, MATTIE PEARL	STANOLIND OIL AND GAS CO	1/4/1950	27	289	NA	HOCKLEY	TEXAS	LOT 6, BLK. 42, TOWN OF LEVELLAND	
11198200	BRASHER, MRS. M. ET VIR	STANOLIND OIL AND GAS CO	1/6/1950	27	287	NA	HOCKLEY	TEXAS	LOT 11, BLK. 48, TOWN OF LEVELLAND,	
11198300	REED, A. F. ET UX	STANOLIND OIL AND GAS CO	1/2/1950	27	307	NA	HOCKLEY	TEXAS	LOT 12, BLK. 33, TOWN OF LEVELLAND	
11198400	TUCKER, D. D. ET UX	STANOLIND OIL AND GAS CO	1/4/1950	27	305	NA	HOCKLEY	TEXAS	LOT 9, BLK. 48, TOWN OF LEVELLAND	
11198500	MCMASTER, EVA	STANOLIND OIL AND GAS CO	1/9/1950	27	311	NA	HOCKLEY	TEXAS	LOT 9, BLK. 42, TOWN OF LEVELLAND	
11198600	WATSON, C. L. ET UX	STANOLIND OIL AND GAS CO	1/10/1950	27	309	NA	HOCKLEY	TEXAS	LOT 10, BLK. 48, TOWN OF LEVELLAND	
11198700	MORRIS, ELVIS E, ET UX	STANOLIND OIL AND GAS CO	1/11/1950	17	347	NA	HOCKLEY	TEXAS	LOT 6, BLK. 158, SOUTH SIDE ADD., TOWN OF LEVELLAND	
11198800	BRYSON, F. J. ET UX	STANOLIND OIL AND GAS CO	1/16/1950	17	345	NA	HOCKLEY	TEXAS	LOTS 2 & 3, BLK. 177, SOUTH SIDE ADD., TOWN OF LEVELLAND	
11198900	BISHOP, O. L. ET UX	STANOLIND OIL AND GAS CO	1/18/1950	17	343	NA	HOCKLEY	TEXAS	THE SOUTH ONE-THIRD (1/3RD) OF LOTS 4, 5 AND 6, BLK 160, IN THE SOUTH SIDE ADDITION TO THE TOWN OF LEVELLAND, AS SAID LOTS ARE SHOWN ON THE PLAT OF SAID ADDITION, OF RECORD IN VOL. 1, PG. 61 OF PLAT RECORDS OF HOCKLEY CO, TX.	
11199000	AUSTIN STREET CHURCH CHR	STANOLIND OIL AND GAS CO	1/18/1950	17	341	NA	HOCKLEY	TEXAS	LOTS 1, 2, AND 3, BLK 35, IN THE TOWN OF LEVELLAND, AS SAID LOTS APPEAR ON THE AMENDED PLAT OF SAID TOWN, OF RECORD IN VOL 15, PG 212 OF THE DEED RECORDS OF HOCKLEY CO, TX	
11199100	CHURCH OF GOD	STANOLIND OIL AND GAS CO	1/23/1950	27	325	NA	HOCKLEY	TEXAS	LOT 12, BLK 159, IN THE SOUTH SIDE ADDITION TO THE TOWN OF LEVELLAND, AS SAID LOTS ARE SHOWN ON THE PLAT OF SAID ADDITION, OF RECORD IN VOL. 1, PG. 61 OF PLAT RECORDS OF HOCKLEY CO, TX.	
11199200	WILLIAMS, JOHN L. ET UX	STANOLIND OIL AND GAS CO	1/23/1950	27	323	NA	HOCKLEY	TEXAS	LOTS 10, 11 AND 12, BLK 94, INTHE TOWN OF LEVELLAND, AS SAID LOTS APPEAR ON THE AMENDED PLAT OF SAID TOWN, OF RECORD IN VOL 15, PG 212 OF DEED RECORDS OF HOCKLEY CO, TX	

OR 1530 PG 406 370

Oxy Agreement Number	Lessor	Lessee	Agreement Effective Date	Volume	Page	Entry/ Instrument No	County	State	Legal Description	Excluded Assets
11199300	KENNEDY, J. W. ET UX	STANOLIND OIL AND GAS CO	1/25/1950	27	319	NA	HOCKLEY	TEXAS	LOT 6, BLK 159, IN THE SOUTH SIDE ADDITION TO THE TOWN OF LEVELLAND, AS SAID LOTS ARE SHOWN ON THE PLAT OF SAID ADDITION, OF RECORD IN VOL. 1, PG. 61 OF PLAT RECORDS OF HOCKLEY CO, TX.	
11199400	RITCHIE, G. D.	STANOLIND OIL AND GAS CO	1/26/1950	27	317	NA	HOCKLEY	TEXAS	LOT 3, BLK 159, IN THE SOUTH SIDE ADDITION TO THE TOWN OF LEVELLAND, AS SAID LOTS ARE SHOWN ON THE PLAT OF SAID ADDITION, OF RECORD IN VOL. 1, PG. 61 OF PLAT RECORDS OF HOCKLEY CO, TX.	
11199500	SHERROD L. ET UX	STANOLIND OIL AND GAS CO	1/26/1950	27	315	NA	HOCKLEY	TEXAS	LOT 2, BLK 159, IN THE SOUTH SIDE ADDITION TO THE TOWN OF LEVELLAND, AS SAID LOTS ARE SHOWN ON THE PLAT OF SAID ADDITION, OF RECORD IN VOL. 1, PG. 61 OF PLAT RECORDS OF HOCKLEY CO, TX.	
11199600	ADKISSON, G. F. ET UX	STANOLIND OIL AND GAS CO	1/27/1950	27	313	NA	HOCKLEY	TEXAS	LOT 9, BLK 99, IN THE TOWN OF LEVELLAND, AS SAID LOTS APPEAR ON THE AMENDED PLAT OF SAID TOWN, OF RECORD IN VOL 15, PG 212 OF THE DEED RECORDS OF HOCKLEY CO, TX	
11199700	WILTON, IRA ET UX	STANOLIND OIL AND GAS CO	1/16/1950	27	387	NA	HOCKLEY	TEXAS	LOT 6, BLK 47, IN THE TOWN OF LEVELLAND, AS SAID LOTS APPEAR ON THE AMENDED PLAT OF SAID TOWN, OF RECORD IN VOL 15, PG 212 OF THE DEED RECORDS OF HOCKLEY CO, TX	
11199800	SLATON, L. P. ET UX	STANOLIND OIL AND GAS CO	1/16/1950	27	385	NA	HOCKLEY	TEXAS	LOT 11, BLK 21 , IN THE TOWN OF LEVELLAND, AS SAID LOTS APPEAR ON THE AMENDED PLAT OF SAID TOWN, OF RECORD IN VOL 15, PG 212 OF THE DEED RECORDS OF HOCKLEY CO, TX	
11199900	BADGETT, BUFORD ET UX	STANOLIND OIL AND GAS CO	1/21/1950	27	383	NA	HOCKLEY	TEXAS	LOT 8, BLK 48, TOWN OF LEVELLAND	
11200000	STEWART, ERNEST ET UX	STANOLIND OIL AND GAS CO	1/28/1950	27	381	NA	HOCKLEY	TEXAS	LOTS 11 & 12, BLK 126, TOWN OF LEVELLAND, BLOCK 28, HOOD CSL SURVEY LOT 12 BLK 115, TOWN OF LEVELLAND, BLOCK 28, HOOD CSL SURVEY	
11200100	GRIZZLE, T. J. ET UX	STANOLIND OIL AND GAS CO	1/20/1950	27	379	NA	HOCKLEY	TEXAS	LOT 5, BLK 159, SOUTH SIDE ADDITION, TOWN OF LEVELLAND	
11201200	WEAVER ET UX, WOODROW	STANOLIND OIL AND GAS CO	2/1/1950	27	367	NA	HOCKLEY	TEXAS	LOTS 1 THROUGH 6, BLK 164; LOT 6 & E/2 LOT 5, BLK 163, SOUTHSIDE ADDITION TO THE TOWN OF LEVELLAND, BLOCK 028, HOOD CSL SURVEY ALL LOT 12, & W/2 LOT 11, BLK 47; TOWN OF LEVELLAND; LOTS 1 & 2, BLK 162, SOUTHSIDE ADDITION, TOWN OF LEVELLAND, BLOCK 028, HOOD CSL SURVEY	
11201300	RAINEY, J. W. ET UX	STANOLIND OIL AND GAS CO	2/3/1950	27	349	NA	HOCKLEY	TEXAS	LOTS 7 & 8, BLK 124, TOWN OF LEVELLAND, BLK 028, HOOD CSL SURVEY LOTS 2, 3 & 4, BLK 125, TOWN OF LEVELLAND, BLK 028, HOOD CSL SURVEY	
11201400	HILL, JOHN B.	STANOLIND OIL AND GAS CO	2/3/1950	27	339	NA	HOCKLEY	TEXAS	W2 LOT 2, BLK 124, TOWN OF LEVELLAND	

Oxy Agreement Number	Lessor	Lessee	Agreement Effective Date	Volume	Page	Entry/ Instrument No	County	State	Legal Description	Excluded Assets
11201500	FERGUSON, H. W. ET UX	STANOLIND OIL AND GAS CO	2/3/1950	27	333	NA	HOCKLEY	TEXAS	ALL LOT 12, & W/2 LOT 11, BLK 47; TOWN OF LEVELLAND; LOTS 1 & 2, BLK 162, SOUTHSIDE ADDITION, TOWN OF LEVELLAND, BLOCK 028, HOOD CSL SURVEY	
11201600	FORTNER, LOY ET UX	STANOLIND OIL AND GAS CO	2/4/1950	27	327	NA	HOCKLEY	TEXAS	LOT 2, BLK 118, ORIGINAL TOWNSITE OF LEVELLAND	
11201700	MCCRORY, JOHN P. ET UX	STANOLIND OIL AND GAS CO	1/27/1950	27	409	NA	HOCKLEY	TEXAS	LOTS 1, 4, 5 & 6, BLK 92; LOTS 3 & 4, BLK 124, TOWN OF LEVELLAND	
11201800	LAMB, C. B. ET UX	STANOLIND OIL AND GAS CO	2/4/1950	27	413	NA	HOCKLEY	TEXAS	LOT 12, BLK 99, ORIGINAL TOWN OF LEVELLAND	
11201900	HINES, C. G. ET UX	STANOLIND OIL AND GAS CO	2/6/1950	27	401	NA	HOCKLEY	TEXAS	LOT 12, BLK 35, TOWN OF LEVELLAND	
11202000	PIRTLE, J. A. ET UX	STANOLIND OIL AND GAS CO	2/2/1950	27	395	NA	HOCKLEY	TEXAS	LOT 7, BLK 34, TOWN OF LEVELLAND	
11202100	CAMPBELL, C. W. ET UX	STANOLIND OIL AND GAS CO	2/8/1950	27	389	NA	HOCKLEY	TEXAS	LOT 1, BLK 124, TOWN OF LEVELLAND	
11202200	SANTIAGO, JUAN DE	STANOLIND OIL AND GAS CO	2/7/1950	27	463	NA	HOCKLEY	TEXAS	LOT 12, BLK 100, TOWN OF LEVELLAND	
11202300	LAMB, C J, ET UX	STANOLIND OIL AND GAS CO	2/9/1950	27	449	NA	HOCKLEY	TEXAS	LOTS 4 & 5, BLK 94, TOWN OF LEVELLAND	
11202400	FIRST BAPTIST CHURCH	STANOLIND OIL AND GAS CO	2/9/1950	27	431	NA	HOCKLEY	TEXAS	LOTS 5 TO 11, INCLUSIVE, BLK 115; LOTS 1 & 2, BLK 116, TOWN OF LEVELLAND	
11202500	WEBB, L E, ET UX	STANOLIND OIL AND GAS CO	2/9/1950	27	439	NA	HOCKLEY	TEXAS	LOT 7, BLK 102, TOWN OF LEVELLAND	
11202600	SIKES, P W, ET UX	STANOLIND OIL AND GAS CO	2/10/1950	27	443	NA	HOCKLEY	TEXAS	LOT 4, BLK 102, TOWN OF LEVELLAND	
11202700	DEARMOND, BERNICE	STANOLIND OIL AND GAS CO	2/10/1950	27	435	NA	HOCKLEY	TEXAS	W/2 LOT 12, BLK 103, TOWN OF LEVELLAND	
11202800	BARTON, ELLEN, ET VIR	STANOLIND OIL AND GAS CO	2/10/1950	27	427	NA	HOCKLEY	TEXAS	SOUTH 71 FT LOT 6, BLK 46, TOWN OF LEVELLAND	
11202900	HAIRGROVE, EMMETT, ET UX	STANOLIND OIL AND GAS CO	2/11/1950	27	429	NA	HOCKLEY	TEXAS	LOT 1, BLK 177, SOUTH SIDE ADDITION, TOWN OF LEVELLAND	
11203000	RICHMOND, HAROLD D, ETUX	STANOLIND OIL AND GAS CO	2/11/1950	27	417	NA	HOCKLEY	TEXAS	LOT 8, BLK 100, ORIGINAL TOWNSITE OF LEVELLAND	
11203100	DAVIES, M J, ET AL	STANOLIND OIL AND GAS CO	2/23/1950	26	359	NA	HOCKLEY	TEXAS	LOT 1,2,3,13,14,15,16,17,18,19, BLK 192, SOUTH SIDE ADDITION, ORIGINAL TOWNSITE OF LEVELLAND	
11203200	MCDERMETT, EARL, ET UX	STANOLIND OIL AND GAS CO	2/3/1950	27	491	NA	HOCKLEY	TEXAS	E/15 FEET LOT 4, BLK 183, SOUTH SIDE ADDITION TO LEVELLAND	
11203300	COPELAND, NORA G	STANOLIND OIL AND GAS CO	2/17/1950	27	475	NA	HOCKLEY	TEXAS	LOT 2,3, BLK 93, TOWNSITE OF LEVELLAND	
11203400	COPELAND, C D, ET UX	STANOLIND OIL AND GAS CO	2/16/1950	27	473	NA	HOCKLEY	TEXAS	LOT 4,5, BLK 93, TOWN OF LEVELLAND	
11203500	STEPHENS, C S	STANOLIND OIL AND GAS CO	2/16/1950	27	471	NA	HOCKLEY	TEXAS	LOT 7,8,9, BLK 94, TOWN OF LEVELLAND	
11203600	WASSON, J P, ET UX	STANOLIND OIL AND GAS CO	2/16/1950	27	469	NA	HOCKLEY	TEXAS	LOT 11,12, BLK 110, TOWN OF LEVELLAND	
11203700	BROTHERS, ADA J, ET VIR	STANOLIND OIL AND GAS CO	2/17/1950	27	467	NA	HOCKLEY	TEXAS	LOT 2, BLK 79, TOWN OF LEVELLAND	
11203800	KESSEL A, ET UX	STANOLIND OIL AND GAS CO	2/17/1950	27	523	6151	HOCKLEY	TEXAS	LOT 11, BLK 47, TOWNSITE OF LEVELLAND	
11203900	HERRING, L G, ET UX	STANOLIND OIL AND GAS CO	2/18/1950	27	521	NA	HOCKLEY	TEXAS	LOT 12, BLK 116, TOWN OF LEVELLAND	
11204000	HATTON, G T, ET UX	STANOLIND OIL AND GAS CO	2/20/1950	27	519	NA	HOCKLEY	TEXAS	LOT 3, BLK 160, SOUTH SIDE ADDITION, TOWN OF LEVELLAND	
11204100	RINEHART, C B, ET UX	STANOLIND OIL AND GAS CO	2/21/1950	27	517	NA	HOCKLEY	TEXAS	LOT 6, BLK 79, ORIGINAL TOWNSITE, TOWN OF LEVELLAND	
11204200	HAMPTON, WADE, ET UX	STANOLIND OIL AND GAS CO	2/21/1950	27	515	NA	HOCKLEY	TEXAS	LOT 9, BLK 108, TOWN OF LEVELLAND	
11204300	FOWLER, A J, ET UX	STANOLIND OIL AND GAS CO	2/22/1950	27	513	NA	HOCKLEY	TEXAS	LOT 10, BLK 108, TOWN OF LEVELLAND	
11204400	BAILEY, PAULINE	STANOLIND OIL AND GAS CO	2/22/1950	27	511	NA	HOCKLEY	TEXAS	LOT 11, BLK 108, TOWN OF LEVELLAND	
11204500	STANFILL, J T, ET UX	STANOLIND OIL AND GAS CO	2/22/1950	27	509	NA	HOCKLEY	TEXAS	LOT 11, BLK 108, TOWN OF LEVELLAND	
11204600	SMITH, J C, ET UX	STANOLIND OIL AND GAS CO	2/23/1950	28	77	NA	HOCKLEY	TEXAS	LOT 7, S/2 LOT 8, BLK 101, TOWN OF LEVELLAND	
11204700	LEWIS, SALLY E	STANOLIND OIL AND GAS CO	2/23/1950	27	505	NA	HOCKLEY	TEXAS	LOT 7, S/2 LOT 8, BLK 101, TOWN OF LEVELLAND	
11204800	NIPPER, J G, ET UX	STANOLIND OIL AND GAS CO	2/23/1950	27	503	NA	HOCKLEY	TEXAS	LOT 9, N/2 LOT 8, BLK 101, TOWN OF LEVELLAND	

Oxy Agreement Number	Lessor	Lessee	Agreement Effective Date	Volume	Page	Entry/ Instrument No	County	State	Legal Description	Excluded Assets
11204900	LAMB, JIM, ET UX	STANOLIND OIL AND GAS CO	2/23/1950	27	501	NA	HOCKLEY	TEXAS	LOT 5, BLK 102, TOWN OF LEVELLAND	
11205000	BROWN, JIM	STANOLIND OIL AND GAS CO	2/23/1950	27	499	NA	HOCKLEY	TEXAS	LOT 5, BLK 102, TOWN OF LEVELLAND	
11205100	JAMES, GEORGE W, ET UX	STANOLIND OIL AND GAS CO	2/24/1950	27	497	NA	HOCKLEY	TEXAS	LOT 10, BLK 101, TOWN OF LEVELLAND	
11205200	BRYSON, F J, ET UX	STANOLIND OIL AND GAS CO	2/25/1950	27	495	NA	HOCKLEY	TEXAS	LOT 11, BLK 99, TOWN OF LEVELLAND	
11205300	SHOFFNER, MILT, ET UX	STANOLIND OIL AND GAS CO	2/25/1950	27	493	NA	HOCKLEY	TEXAS	LOT 10, BLK. 109, TOWN OF LEVELLAND	
11205400	JONES, C O, ET UX	STANOLIND OIL AND GAS CO	2/25/1950	27	537	NA	HOCKLEY	TEXAS	LOT 10, BLK. 110, TOWN OF LEVELLAND	
11205500	GERLACH, ERVIN, ET UX	STANOLIND OIL AND GAS CO	2/28/1950	27	533	NA	HOCKLEY	TEXAS	E/2 LOT 2 & LOTS 3 & 4, BLK. 123; LOT 9, BLK. 21, TOWN OF LEVELLAND	
11205600	STONE, B F, ET UX	STANOLIND OIL AND GAS CO	3/1/1950	27	531	NA	HOCKLEY	TEXAS	LOT 1, BLK. 147, TOWN OF LEVELLAND	
11205700	WILLIAMS, T J, ET UX	STANOLIND OIL AND GAS CO	3/1/1950	27	539	NA	HOCKLEY	TEXAS	LOT 4 & W/2 LOT 5, BLK. 168, SOUTH SIDE ADD., TOWN OF LEVELLAND	
11205800	RUCKER, PINKIE, ET VIR	STANOLIND OIL AND GAS CO	3/3/1950	27	525	NA	HOCKLEY	TEXAS	LOT 4, BLK. 101, TOWN OF LEVELLAND	
11205900	SETSER ET AL, WINNIE B	STANOLIND OIL AND GAS CO	2/25/1950	27	543	NA	HOCKLEY	TEXAS	LOTS 4, 5 & 6, BLK. 108, TOWN OF LEVELLAND	
11206000	LYNCH, W P, ET UX	STANOLIND OIL AND GAS CO	2/25/1950	27	545	NA	HOCKLEY	TEXAS	LOTS 7, 8 & 9, BLK. 117, TOWN OF LEVELLAND	
11206100	WATERS, CAREY D	STANOLIND OIL AND GAS CO	3/1/1950	27	549	NA	HOCKLEY	TEXAS	LOT 12, BLK. 48, TOWN OF LEVELLAND	
11206200	ESPARZA, PEDRO, ET UX	STANOLIND OIL AND GAS CO	3/7/1950	27	555	NA	HOCKLEY	TEXAS	LOT 3, BLK. 79, TOWN OF LEVELLAND	
11206300	MOORE, JOE B, ET UX	STANOLIND OIL AND GAS CO	3/7/1950	27	557	NA	HOCKLEY	TEXAS	LOT 10, BLOCK 79, TOWN OF LEVELLAND, TX.	
11206400	OWENS, H J, ET UX	STANOLIND OIL AND GAS CO	3/8/1950	27	559	NA	HOCKLEY	TEXAS	LOT 7, BLOCK 46, TOWN OF LEVELLAND, TX.	
11206500	SULLIVENT, RUBY, ET VIR	STANOLIND OIL AND GAS CO	3/9/1950	27	561	NA	HOCKLEY	TEXAS	LOT 10, 11, 12, BLOCK 64, TOWN OF LEVELLAND, TX.	
11206600	ROSS, MRS WILLIE	STANOLIND OIL AND GAS CO	3/10/1950	27	563	NA	HOCKLEY	TEXAS	N/2 LOT 6, BLOCK 46, TOWN OF LEVELLAND, TX.	
11206700	MURFEE, VERA	STANOLIND OIL AND GAS CO	3/11/1950	27	565	NA	HOCKLEY	TEXAS	LOT 3, BLOCK 28, TOWN OF LEVELLAND, TX.	
11206800	KNICK, JR, C W, ET UX	STANOLIND OIL AND GAS CO	3/14/1950	27	581	NA	HOCKLEY	TEXAS	LOT 15, 16, BLOCK 185, SOUTH SIDE ADDITION, TOWN OF LEVELLAND, TX.	
11206900	MASON, LINNIE GERTRUDE	STANOLIND OIL AND GAS CO	3/15/1950	27	571	NA	HOCKLEY	TEXAS	LOT 3, BLOCK 49, TOWN OF LEVELLAND, TX.	
11207000	VIAILLE, R V, ET UX	STANOLIND OIL AND GAS CO	3/14/1950	27	575	NA	HOCKLEY	TEXAS	LOT 13, 14, BLOCK 185, SOUTH SIDE ADDITION, TOWN OF LEVELLAND, TX.	
11207100	TIMMONS, HERMAN, ET UX	STANOLIND OIL AND GAS CO	3/14/1950	27	579	NA	HOCKLEY	TEXAS	LOT 11, BLOCK 79, TOWN OF LEVELLAND, TX.	
11207400	FIELDS, JOE P, ET UX	STANOLIND OIL AND GAS CO	3/10/1950	27	593	NA	HOCKLEY	TEXAS	LOT 11, BLOCK 93, TOWN OF LEVELLAND, TX.	
11207500	TAYLOR, C.L.	STANOLIND OIL AND GAS COMPANY	3/25/1950	27	591	NA	HOCKLEY	TEXAS	LOT 3, BLOCK 139, TOWN OF LEVELLAND, TX.	
11207600	YOUNG, F B, ET UX	STANOLIND OIL AND GAS CO	3/29/1950	27	587	NA	HOCKLEY	TEXAS	LOT 9, BLOCK 91, TOWN OF LEVELLAND, TX.	

Oxy Agreement Number	Lessor	Lessee	Agreement Effective Date	Volume	Page	Entry/ Instrument No	County	State	Legal Description	Excluded Assets
11207700	GRIZZLE, L H, ET UX	STANOLIND OIL AND GAS CO	3/30/1950	27	585	NA	HOCKLEY	TEXAS	LOT 13, BLOCK 64, TOWN OF LEVELLAND, TX.	
11207800	ELLIS, OPAL	STANOLIND OIL AND GAS CO	3/30/1950	27	583	NA	HOCKLEY	TEXAS	LOT 13, 14, BLOCK 33, TOWN OF LEVELLAND, TX.	
11207900	LUSK, H N, ET UX	STANOLIND OIL AND GAS CO	4/19/1950	27	631	NA	HOCKLEY	TEXAS	LOT 6, BLOCK 126, TOWN OF LEVELLAND, TX.	
11209400	WALKER, DEWEY, ET UX	STANOLIND OIL AND GAS CO	3/23/1950	27	597	NA	HOCKLEY	TEXAS	LOT 11, 12, BLOCK 91, TOWN OF LEVELLAND, TX.	
11209500	JAMES, P J, ET UX	STANOLIND OIL AND GAS CO	3/29/1950	27	603	NA	HOCKLEY	TEXAS	LOT 11, BLOCK 159, SOUTH SIDE ADDITION, TOWN OF LEVELLAND, TX.	
11209600	GREEN, T L	STANOLIND OIL AND GAS CO	4/26/1954	31	591	NA	HOCKLEY	TEXAS	LOT 11, BLOCK 159, SOUTH SIDE ADDITION, TOWN OF LEVELLAND, TX.	
11209700	WEST TEXAS GAS CO.	STANOLIND OIL AND GAS CO	4/10/1950	26	351	NA	HOCKLEY	TEXAS	LOT 4, BLOCK 79, TOWN OF LEVELLAND, TX; 50 FT X 140 FT OUT OF SE/4 NE/4 SE/4, LABOR 3, LEAGUE 28	
11209800	DAVIES, M J, ET AL	STANOLIND OIL AND GAS CO	4/14/1950	17	584	NA	HOCKLEY	TEXAS	LOT 5, 6, BLOCK 61, TOWN OF LEVELLAND, TX.	
11209900	HOLDER, GRANVILLE V,ETUX	STANOLIND OIL AND GAS CO	4/6/1950	27	607	7037	HOCKLEY	TEXAS	LOT 2, BLK. 108, TOWN OF LEVELLAND	
11210000	PLUNKETT, DOLPHUS, ET UX	STANOLIND OIL AND GAS CO	4/12/1950	27	605	NA	HOCKLEY	TEXAS	LOT 11, BLK. 117, TOWN OF LEVELLAND	
11210100	POWELL, ALMA A, ET VIR	STANOLIND OIL AND GAS CO	4/18/1950	27	611	NA	HOCKLEY	TEXAS	LOT 12, BLK. 212, TOWN OF LEVELLAND	
11210200	SIMPSON, THOMAS J, ET UX	STANOLIND OIL AND GAS CO	4/18/1950	27	613	7128	HOCKLEY	TEXAS	LOT 3, BLK. 108, TOWN OF LEVELLAND	
11210300	FIETZ, HENRY	STANOLIND OIL AND GAS CO	4/21/1950	27	615	NA	HOCKLEY	TEXAS	LOT 1, BLK. 126, TOWN OF LEVELLAND	
11210400	ABEL, W C, ET UX	STANOLIND OIL AND GAS CO	4/19/1950	27	633	NA	HOCKLEY	TEXAS	LOT 1, BLK. 101, TOWN OF LEVELLAND	
11210500	WEAVER, LOTTIE B	STANOLIND OIL AND GAS CO	4/19/1950	27	617	NA	HOCKLEY	TEXAS	LOT 9, BLK. 100, TOWN OF LEVELLAND	
11210600	GREEN, E H	STANOLIND OIL AND GAS CO	4/19/1950	27	637	NA	HOCKLEY	TEXAS	LOT 10, BLK. 93, TOWN OF LEVELLAND	
11210700	HANKINS, MELVILLE	STANOLIND OIL AND GAS CO	4/28/1950	28	1	NA	HOCKLEY	TEXAS	LOTS 16 & 17, BLK. 31, AND LOTS 10 & 11, BLK. 33, TOWN OF LEVELLAND	
11210800	KNICK, D. O. ET UX	STANOLIND OIL AND GAS CO	4/22/1950	27	625	NA	HOCKLEY	TEXAS	LOT 9, BLK. 123, TOWN OF LEVELLAND	
11210900	MCDONALD, R. D. ET AL	STANOLIND OIL AND GAS CO	4/24/1950	27	623	NA	HOCKLEY	TEXAS	LOT 10, BLK. 91, OF THE TOWN OF LEVELLAND, TX.	
11211000	LEVELLAND COMPRESS CO.	STANOLIND OIL AND GAS CO	4/24/1950	27	621	NA	HOCKLEY	TEXAS	ALL BLKS. 62,63,77, & 78, OF THE TOWN OF LEVELLAND, TX.	
11211100	DOYLE, JNO. H.	STANOLIND OIL AND GAS CO	5/9/1950	28	3	NA	HOCKLEY	TEXAS	LOTS 11 & 12, BLK. 32, OF THE TOWN OF LEVELLAND, TX.	
11211200	WHITE, R C, ET UX	STANOLIND OIL & GAS CO	5/16/1950	28	13	NA	HOCKLEY	TEXAS	LOTS 7,8,9,10, & 11, BLK. 116, OF THE TOWN OF LEVELLAND, TX.	
11211300	LEVELLAND LODGE #1236	STANOLIND OIL AND GAS CO	4/22/1950	28	9	NA	HOCKLEY	TEXAS	LOTS 11 & 12, BLK. 26 AND THE N/30' OF LOT 1, BLK. 20, THE TOWN OF LEVELLAND, TX.	
11211400	BROTHERS, A. L. ET UX	STANOLIND OIL AND GAS CO	6/20/1950	17	594	NA	HOCKLEY	TEXAS	LOT 1, BLK. 79, OF THE TOWN OF LEVELLAND, TX.	
11211500	JACKSON, J. T. ET UX	STANOLIND OIL AND GAS CO	6/22/1950	17	596	NA	HOCKLEY	TEXAS	LOT 11, BLK. 100, OF THE TOWN OF LEVELLAND, TX.	
11211600	RALEY, J. B. ET UX	STANOLIND OIL AND GAS CO	6/24/1950	17	592	NA	HOCKLEY	TEXAS	LOT 13, BLK. 118, OF THE TOWN OF LEVELLAND, TX.	
11211700	MOESER, CHARLES V.	STANOLIND OIL AND GAS CO	6/20/1950	17	634	NA	HOCKLEY	TEXAS	LOT 6, BLK. 39, OF THE TOWN OF LEVELLAND, TX.	

Oxy Agreement Number	Lessor	Lessee	Agreement Effective Date	Volume	Page	Entry/ Instrument No	County	State	Legal Description	Excluded Assets
11211800	BURSON, OTIS ET UX	STANOLIND OIL AND GAS CO	6/27/1950	17	632	NA	HOCKLEY	TEXAS	LOT 14, BLK. 19, OF THE TOWN OF LEVELLAND, TX.	
11212100	WARD, C. B. MRS. ET VIR	STANOLIND OIL AND GAS CO	4/19/1950	17	636	NA	HOCKLEY	TEXAS	LOT 6, BLK 116, TOWN OF LEVELLAND	
11212200	PANHANDLE & SANTA FE RAILWAY CO	STANOLIND OIL AND GAS CO	6/20/1950	122	235	NA	HOCKLEY	TEXAS	TRACT OR PARCEL OF LAND LYING IN LABORS 3,8, LEAGUE 28, HOOD COUNTY SCHOOL LAND	
11213800	LEVELLAND COMPRESS	STANOLIND OIL AND GAS CO	9/15/1950	28	115	NA	HOCKLEY	TEXAS	LOT 17, 18, BLK 64, TOWN OF LEVELLAND	
11214100	MANN, H. H. ET UX	STANOLIND OIL AND GAS CO	9/22/1950	28	152	NA	HOCKLEY	TEXAS	LOT 7, BLK 151, TOWN OF LEVELLAND	
11214200	SHARBUTT, DOROTHY ET VIR	STANOLIND OIL AND GAS CO	9/27/1950	28	154	NA	HOCKLEY	TEXAS	LOT 2, BLK 117, ORIGINAL TOWNSITE OF LEVELLAND	
11214300	O'CONNOR, L. V. ET UX	STANOLIND OIL AND GAS CO	10/2/1950	28	156	NA	HOCKLEY	TEXAS	LOT 9, BLK 109 ORIGINAL TOWNSITE OF LEVELLAND	
11214400	VIAILLE, P. H. ET UX	STANOLIND OIL AND GAS CO	10/3/1950	28	158	NA	HOCKLEY	TEXAS	LOT 5, E/2 LOT 4, BLK 116, LOT 7, BLK 108, ORIGINAL TOWNSITE OF LEVELLAND	
11214500	MAGEE, D. E. ET UX	STANOLIND OIL AND GAS CO	10/6/1950	28	160	NA	HOCKLEY	TEXAS	LOT 4, BLK 41 LESS & EXCEPT A TRACT OF LAND 25 FEET SQUARE OUT OF THE SE/CORNER OF SAID LOT; ALL LOT 5,6, BLK 41, LOT 7,8,9, BLK 28, ORIGINAL TOWNSITE OF LEVELLAND	
11214600	KNICK, C. W. ET UX	STANOLIND OIL AND GAS CO	10/11/1950	28	173	NA	HOCKLEY	TEXAS	LOT 4, BLK 147, ORIGINAL TOWNSITE OF LEVELLAND	
11214700	PUGH, J T, ET UX	STANOLIND OIL AND GAS CO	12/13/1949	27	217	NA	HOCKLEY	TEXAS	S/2 LOTS 7 & 8, BLOCK 49, TOWN OF LEVELLAND, TX.	
11214800	GURGANUS, LEROY T, ET UX	STANOLIND OIL AND GAS CO	4/16/1948	24	169	NA	HOCKLEY	TEXAS	LOT 6, BLK 151, SOUTH SIDE ADDITION, TOWNSITE OF LEVELLAND	
11214900	LANGFORD, HERBERT B, JR, ET UX	STANOLIND OIL AND GAS CO	2/16/1948	24	205	NA	HOCKLEY	TEXAS	LOT 3, E/2 LOT 2, BLK 186, SOUTH SIDE ADDITION, LEVELLAND TOWNSITE	
11215000	PRICE, J O, ET UX	STANOLIND OIL AND GAS CO	4/26/1948	24	203	NA	HOCKLEY	TEXAS	LOT 1, BLK 93, LEVELLAND TOWNSITE	
11215100	SMYER, SID, ET UX	STANOLIND OIL AND GAS CO	4/28/1948	24	201	NA	HOCKLEY	TEXAS	LOT 11, 12, BLK 170, SOUTH SIDE ADDITION, LEVELLAND TOWNSITE	
11215200	NORRIS, L L, ET VIR	STANOLIND OIL AND GAS CO	5/10/1948	24	213	NA	HOCKLEY	TEXAS	LOT 1, BLK 1, NORTH SIDE ADDITION, TOWNSITE OF LEVELLAND	
11215300	CARTER, B D, ET UX	STANOLIND OIL AND GAS CO	5/10/1948	24	211	NA	HOCKLEY	TEXAS	BEING LOT 4, E/12.5 FT. LOT 3, BLK 170, SOUTH SIDE ADDITION TOWNSITE OF LEVELLAND	
11215400	BRIDGES, U I, ET UX	STANOLIND OIL AND GAS CO	5/14/1948	24	209	NA	HOCKLEY	TEXAS	LOT 10, BLK 157, SOUTH SIDE ADDITION TOWNSITE OF LEVELLAND	
11215500	LEVELLAND CEMETERY ASSOC	STANOLIND OIL AND GAS CO	5/17/1948	23	23	NA	HOCKLEY	TEXAS	SW/4NE/4 LABOR 17, LEAGUE 28, HOOD COUNTY SCHOOL LAND	
11215600	JOHNSON, GERALDINE B, ET VIR	STANOLIND OIL AND GAS CO	5/14/1948	24	215	NA	HOCKLEY	TEXAS	LOT 7, BLK. 96, TOWN OF LEVELLAND	
11215700	BEHELER, R H, ET UX	STANOLIND OIL AND GAS CO	5/25/1948	24	217	NA	HOCKLEY	TEXAS	LOTS 5 & 6, B;L. 155, SOUTH SIDE ADD., TOWN OF LEVELLAND	
11215800	MURPHY, GEORGE S	STANOLIND OIL AND GAS CO	6/5/1948	24	219	NA	HOCKLEY	TEXAS	LOT 10, BLK. 152 & LOT 6, BLK. 167, SOUTH SIDE ADD., TOWN OF LEVELLAND	
11215900	SIBLEY, V N, ET UX	STANOLIND OIL AND GAS CO	5/14/1948	24	225	NA	HOCKLEY	TEXAS	LOT 7 & E/2 LOT 8, BLK. 171, SOUTH SIDE ADD., TOWN OF LEVELLAND	
11216000	LIND, IRA	STANOLIND OIL AND GAS CO	6/8/1948	24	227	NA	HOCKLEY	TEXAS	LOTS 9 & 10, BLK. 184, SOUTH SIDE ADD., TOWN OF LEVELLAND	
11216100	SMYER, KELSEY, ET UX	STANOLIND OIL AND GAS CO	6/9/1948	24	229	NA	HOCKLEY	TEXAS	LOT 5, BLK. 153; LOT 6 & E/2 LOT 5, BLK. 169; LOTS 7 & 8, BLK. 169, SOUTH SIDE ADD., TOWN OF LEVELLAND	

SN4451 PG 275

Oxy Agreement Number	Lessor	Lessee	Agreement Effective Date	Volume	Page	Entry/ Instrument No	County	State	Legal Description	Excluded Assets
11217400	TURNER, A H, ET UX	STANOLIND OIL AND GAS CO	6/23/1948	24	223	NA	HOCKLEY	TEXAS	LOT 4 & W/2 LOT 5, BLK. 185, SOUTH SIDE ADD., TOWN OF LEVELLAND, HOCKLEY CO., TX.	
11217500	GREEN, CONE, ET UX	STANOLIND OIL AND GAS CO	6/23/1948	24	221	NA	HOCKLEY	TEXAS	LOT 4, BLK. 83, TOWN OF LEVELLAND	
11217600	BLAIR, SAM	STANOLIND OIL AND GAS CO	7/7/1948	24	231	NA	HOCKLEY	TEXAS	LOTS 4 - 6, BLK. 187, SOUTH SIDE ADD., TOWN OF LEVELLAND	
11217800	DANIEL, TRUMAN M, ET UX	STANOLIND OIL AND GAS CO	7/30/1948	24	235	NA	HOCKLEY	TEXAS	LOTS 1 - 3, BLK. 185, SOUTH SIDE ADD., TOWN OF LEVELLAND	
11217900	MOORE, JOE B, ET UX	STANOLIND OIL AND GAS CO	7/29/1948	24	233	NA	HOCKLEY	TEXAS	LOT 1, & 2 BLK. 3, TOWN OF LEVELLAND, TX.	
11218100	MELEAR, VELVA	STANOLIND OIL AND GAS CO	9/10/1948	24	237	NA	HOCKLEY	TEXAS	E/2 LOT 2, W/37 1/2' LOT 3, BLK. 170, SOUTHSIDE ADDITION OF THE TOWN OF LEVELLAND, TX.	
11218800	STEWART, L L, ET UX	STANOLIND OIL AND GAS CO	10/22/1948	22	171	NA	HOCKLEY	TEXAS	LOT 3, BLK. 90, THE TOWN OF LEVELLAND, TX.	
11218900	SISK, L B, ET UX	STANOLIND OIL AND GAS CO	10/21/1948	22	175	NA	HOCKLEY	TEXAS	LOT 5, BLK. 91, THE TOWN OF LEVELLAND, TX.	
11219000	SMALLWOOD, J L, ET UX	STANOLIND OIL AND GAS CO	10/20/1948	22	180	NA	HOCKLEY	TEXAS	ALL OF BLK. 73, LOT 6, BLK. 74, LOTS 10,11, & 12, BLK. 58, LOTS 13 & 18 BLK. 72, THE TOWN OF LEVELLAND, TX.	
11219500	CAPPS, J C, ET UX	STANOLIND OIL AND GAS CO	11/2/1948	17	247	NA	HOCKLEY	TEXAS	LOT 4, BLK. 90, THE TOWN OF LEVELLAND, TX.	
11219600	HOLMAN, L A	STANOLIND OIL AND GAS CO	11/1/1948	17	242	NA	HOCKLEY	TEXAS	LOT 12, BLK. 89, THE TOWN OF LEVELLAND, TX.	
11219700	HENDERSON, J W, ET UX	STANOLIND OIL AND GAS CO	10/30/1948	17	238	17639	HOCKLEY	TEXAS	LOTS 5 & 6, BLK. 89, THE TOWN OF LEVELLAND, TX.	
11219800	TORRES, FRANCISCO ET UX	STANOLIND OIL AND GAS CO	11/15/1948	22	258	NA	HOCKLEY	TEXAS	LOTS 1 & 2, BLK. 74, THE TOWN OF LEVELLAND, TX.	
11219900	STROUD, J. A. ET UX	STANOLIND OIL AND GAS CO	11/8/1948	22	263	NA	HOCKLEY	TEXAS	LOTS 15, BLK. 87, THE TOWN OF LEVELLAND, TX.	
11220000	MOSS, K L, ET UX	STANOLIND OIL & GAS CO	11/15/1948	17	254	NA	HOCKLEY	TEXAS	LOTS 11, BLK. 90, THE TOWN OF LEVELLAND, TX.	
11220600	TORRES, ANGEL ET UX	STANOLIND OIL AND GAS CO	12/4/1948	22	289	NA	HOCKLEY	TEXAS	LOT 1, BLK. 89, THE TOWN OF LEVELLAND, TX.	
11220700	MURPHEY, BERTHA ET VIR	STANOLIND OIL AND GAS CO	11/27/1948	22	307	NA	HOCKLEY	TEXAS	LOT 1,2,10,11, & 12, BLK. 38, AND ALL THAT CERTAIN LOT TRACT, OR PARCEL OF LAND IN LABOR 14, LEAGUE 28 HOOD COUNTY SCHOOL LAND, THE TOWN OF LEVELLAND, TX.	
11220800	BAILEY, H. W. ET UX	STANOLIND OIL AND GAS CO	12/17/1948	27	1	NA	HOCKLEY	TEXAS	LOT 1, BLK. 184, SOUTH SIDE ADDITION, THE TOWN OF LEVELLAND, TX.	
11220900	GLASS, W. P. ET UX	STANOLIND OIL AND GAS CO	11/1/1948	27	3	NA	HOCKLEY	TEXAS	LOT 7, BLK. 89, TOWN OF LEVELLAND, TX.	
11221000	MCINROE, CARL W.	STANOLIND OIL AND GAS CO	12/21/1948	27	11	NA	HOCKLEY	TEXAS	LOT 7, 8, N/2 OF 9, BLOCK 187, SOUTH SIDE ADDITION, TOWN OF LEVELLAND, TX.	
11221100	KITCHEN, RAY ET UX	STANOLIND OIL AND GAS CO	12/22/1948	27	5	NA	HOCKLEY	TEXAS	LOT 10, BLOCK 156, SOUTH SIDE ADDITION, TOWN OF LEVELLAND, TX.	
11221200	STACY, J. G. ET UX	STANOLIND OIL AND GAS CO	12/18/1948	27	13	NA	HOCKLEY	TEXAS	SUTTON CO., Survey: GC&SF RR CO, BLK GC&SF, A-153, SEC 3	
11221300	DICKINSON, R. L. ET UX	STANOLIND OIL AND GAS CO	12/21/1948	27	9	NA	HOCKLEY	TEXAS	LOT 9, W/2 LOT 8, BLOCK 154, SOUTH SIDE ADDITION, TOWN OF LEVELLAND, TX.	
11221400	VAUGHAN, HOWARD	STANOLIND OIL AND GAS CO	12/22/1948	27	7	NA	HOCKLEY	TEXAS	LOT 1, W/2 LOT 2, BLOCK 169, SOUTH SIDE ADDITION, TOWN OF LEVELLAND, TX.	

Oxy Agreement Number	Lessor	Lessee	Agreement Effective Date	Volume	Page	Entry/ Instrument No	County	State	Legal Description	Excluded Assets
11221500	JOPLIN, J. R. ET UX	STANOLIND OIL AND GAS CO	12/23/1948	27	15	NA	HOCKLEY	TEXAS	Survey: HOOD CSL Block: 028 All Depths Metes & Bound: LOT 4, BLOCK 151, SOUTH SIDE ADDITION, TOWN OF LEVELLAND, TEXAS.	
11221600	SIMPSON, FRANK ET UX	STANOLIND OIL AND GAS CO	12/27/1948	27	27	NA	HOCKLEY	TEXAS	LOT 4, BLOCK 154, SOUTH SIDE ADDITION, TOWN OF LEVELLAND, TX.	
11221700	BEAN, J. P. ET UX	STANOLIND OIL AND GAS CO	1/1/1949	27	25	NA	HOCKLEY	TEXAS	LOT 12, W/2 OF 11, BLOCK 153, SOUTH SIDE ADDITION, TOWN OF LEVELLAND, TX.	
11221800	PHILLIPS, C M, ET UX	STANOLIND OIL AND GAS CO	1/4/1949	27	19	NA	HOCKLEY	TEXAS	LOT 11, 12, BLOCK 114, TOWN OF LEVELLAND, TX.	
11221900	RUSSELL EDGAR E. ET UX	STANOLIND OIL AND GAS CO	1/3/1949	27	23	NA	HOCKLEY	TEXAS	LOT 7, BLOCK 153, SOUTH SIDE ADDITION, TOWN OF LEVELLAND, TX.	
11222000	PHILLIPS, C. M.& DUPRE,J	STANOLIND OIL AND GAS CO	1/3/1949	27	21	NA	HOCKLEY	TEXAS	LOT 11, BLOCK 156, SOUTH SIDE ADDITION, TOWN OF LEVELLAND, TX.	
11222100	FLORENCE, EUNICE	STANOLIND OIL AND GAS CO	1/5/1949	27	17	NA	HOCKLEY	TEXAS	LOT 2, BLOCK 184, SOUTH SIDE ADDITION, TOWN OF LEVELLAND, TX.	
11222200	DOW, HAROLD D. ET UX	STANOLIND OIL AND GAS CO	12/15/1948	27	39	NA	HOCKLEY	TEXAS	LOT 1, 2, 3, BLOCK 187; LOT 7, 8, 9, 10, 11, 12, BLOCK 172; SOUTH SIDE ADDITION, TOWN OF LEVELLAND, TX.	
11222300	MCGAHA, MAHALA G. ET VIR	STANOLIND OIL AND GAS CO	1/4/1949	27	37	NA	HOCKLEY	TEXAS	LOT 5, BLOCK 166, SOUTH SIDE ADDITION, TOWN OF LEVELLAND, TX.	
11222400	KIRBY, FLOSSIE ET VIR	STANOLIND OIL AND GAS CO	1/5/1949	27	35	NA	HOCKLEY	TEXAS	LOT 12, BLOCK 156, SOUTH SIDE ADDITION, TOWN OF LEVELLAND, TX.	
11222500	MCDERMETT, EARL ET UX	STANOLIND OIL AND GAS CO	1/6/1949	27	33	NA	HOCKLEY	TEXAS	LOT 5, BLOCK 183, SOUTH SIDE ADDITION, TOWN OF LEVELLAND, TX.	
11222600	WILLIAMS, LINDELL ODELL	STANOLIND OIL AND GAS CO	1/8/1949	27	31	NA	HOCKLEY	TEXAS	LOT 1, BLOCK 154, SOUTH SIDE ADDITION, TOWN OF LEVELLAND, TX.	
11222700	GRESSETT, PHILLIP ET UX	STANOLIND OIL AND GAS CO	1/8/1949	27	29	NA	HOCKLEY	TEXAS	LOT 5, BLOCK 151, SOUTH SIDE ADDITION, TOWN OF LEVELLAND, TX.	
11222900	HILLIS, C.L. ET UX	STANOLIND	1/18/1949	27	53	NA	HOCKLEY	TEXAS	LOT 11, BLOCK 16, TOWN OF LEVELLAND, TX.	
11223000	POTTER, ELSWORTH L, ETUX	STANOLIND OIL AND GAS CO	1/20/1949	27	41	NA	HOCKLEY	TEXAS	LOT 8, BLOCK 153, SOUTH SIDE ADDITION, TOWN OF LEVELLAND, TX.	
11223100	MCBRIDE, HOWARD R. ET UX	STANOLIND OIL AND GAS CO	1/14/1949	27	43	NA	HOCKLEY	TEXAS	LOT 11, BLK 155, IN THE SOUTH SIDE ADDITION TO THE TOWN OF LEVELLAND, AS SAID LOT OR LOTS ARE SHOWN ON PLAT OF SAID ADDITION, OF RECORD IN VOL. 1, PG. 61, OF THE PLAT RECORDS OF HOCKLEY CO, TX.	
11223200	MUSSLEWHITE, PAUL ET UX	STANOLIND OIL AND GAS CO	12/15/1948	27	94	NA	HOCKLEY	TEXAS	LOT 8, IN BLK 151, IN THE SOUTH SIDE ADDITION TO THE TOWN OF LEVELLAND, AS SAID LOT OR LOTS ARE SHOWN ON PLAT OF SAID ADDITION, OF RECORD IN VOL. 1, PG. 61, OF THE PLAT RECORDS OF HOCKLEY CO, TX.	
11223300	MCGAHA, M. R.	STANOLIND OIL AND GAS CO	1/3/1949	27	51	NA	HOCKLEY	TEXAS	LOTS 13, 14, 15, AND 16, IN BLK 166, IN THE SOUTH SIDE ADDITION TO THE TOWN OF LEVELLAND, AS SAID LOT OR LOTS ARE SHOWN ON PLAT OF SAID ADDITION, OF RECORD IN VOL. 1, PG. 61, OF THE PLAT RECORDS OF HOCKLEY CO, TX.	

Oxy Agreement Number	Lessor	Lessee	Agreement Effective Date	Volume	Page	Entry/ Instrument No	County	State	Legal Description	Excluded Assets
11223400	DAVIS, JEFF HUGH ET UX	STANOLIND OIL AND GAS CO	1/5/1949	27	47	NA	HOCKLEY	TEXAS	LOT 10, IN BLK 154, IN THE SOUTH SIDE ADDITION TO THE TOWN OF LEVELLAND, AS SAID LOT OR LOTS ARE SHOWN ON PLAT OF SAID ADDITION, OF RECORD IN VOL. 1, PG. 61, OF THE PLAT RECORDS OF HOCKLEY CO, TX.	
11223500	KNOY, WILLIE E. ET UX	STANOLIND OIL AND GAS CO	1/31/1949	27	45	NA	HOCKLEY	TEXAS	ALL OF LOT 4 AND THE WEST 1/2 OF LOT 5, IN BLK 169, IN THE SOUTH SIDE ADDITION TO THE TOWN OF LEVELLAND, AS SAID LOT OR LOTS ARE SHOWN ON PLAT OF SAID ADDITION, OF RECORD IN VOL. 1, PG. 61, OF THE PLAT RECORDS OF HOCKLEY CO, TX.	
11223600	DAVIES, MARJORIE P	STANOLIND OIL AND GAS CO	11/15/1948	22	362	NA	HOCKLEY	TEXAS	LOTS 9, 10, 11 AND 12, BLK 166; LOTS 8, 9, 10, 11 AND 12, BLK 167; LOTS 9, 10, 11 AND 12, BLK 168; ALL OF BLK 182; LOTS 1, 2, W/2 OF LOT 3, LOTS 8, 9 12, 13, 14, 15, AND 16 BLK 183; ALL , IN THE SOUTH SIDE ADDITION TO THE TOWN OF LEVELLAND, AS SAID LOT OR LOTS ARE SHOWN ON PLAT OF SAID ADDITION, OF RECORD IN VOL. 1, PG. 61, OF THE PLAT RECORDS OF HOCKLEY CO, TX, AND LOT 23, BLK 24, LEVELLAND TOWNSITE IN LEAGUE 28, HOOD CCL, IN THE LEVELLAND FIELD OF HOCKLEY CO, TX.	
11223700	MCDONALD, R D	STANOLIND OIL AND GAS CO	2/12/1949	27	65	NA	HOCKLEY	TEXAS	LOTS 1, 2, AND 3, BLK 168, IN THE SOUTH SIDE ADDITION TO THE TOWN OF LEVELLAND, AS SAID LOT OR LOTS ARE SHOWN ON PLAT OF SAID ADDITION, OF RECORD IN VOL. 1, PG. 61, OF THE PLAT RECORDS OF HOCKLEY CO, TX.	
11223900	SNIDER, BERTHA	STANOLIND OIL AND GAS CO	2/18/1949	27	61	NA	HOCKLEY	TEXAS	LOT 3, IN BLK 154, IN THE SOUTH SIDE ADDITION TO THE TOWN OF LEVELLAND, AS SAID LOT OR LOTS ARE SHOWN ON PLAT OF SAID ADDITION, OF RECORD IN VOL. 1, PG. 61, OF THE PLAT RECORDS OF HOCKLEY CO, TX.	
11224000	CARTER, JOSEPH A, ET UX	STANOLIND OIL AND GAS CO	2/18/1949	27	59	NA	HOCKLEY	TEXAS	THE EAST 1/2 OF LOT 2, AND ALL OF LOT 3, BLK 169, IN THE SOUTH SIDE ADDITION TO THE TOWN OF LEVELLAND, AS SAID LOT OR LOTS ARE SHOWN ON PLAT OF SAID ADDITION, OF RECORD IN VOL. 1, PG. 61, OF THE PLAT RECORDS OF HOCKLEY CO, TX.	
11224100	SHEPPARD, J C, ET UX	STANOLIND OIL AND GAS CO	2/18/1949	27	57	NA	HOCKLEY	TEXAS	LOT 6, IN BLK 153, IN THE SOUTH SIDE ADDITION TO THE TOWN OF LEVELLAND, AS SAID LOT OR LOTS ARE SHOWN ON PLAT OF SAID ADDITION, OF RECORD IN VOL. 1, PG. 61, OF THE PLAT RECORDS OF HOCKLEY CO, TX.	

30430 Vol 406 Pg 378

Oxy Agreement Number	Lessor	Lessee	Agreement Effective Date	Volume	Page	Entry/ Instrument No	County	State	Legal Description	Excluded Assets
11224200	HALL, A J, ET UX	STANOLIND OIL AND GAS CO	2/21/1949	27	67	NA	HOCKLEY	TEXAS	LOT 3, IN BLK 151, IN THE SOUTH SIDE ADDITION TO THE TOWN OF LEVELLAND, AS SAID LOT OR LOTS ARE SHOWN ON PLAT OF SAID ADDITION, OF RECORD IN VOL. 1, PG. 61, OF THE PLAT RECORDS OF HOCKLEY CO, TX.	
11224300	DAVIS, HUGH, ET UX	STANOLIND OIL AND GAS CO	2/21/1949	27	69	NA	HOCKLEY	TEXAS	LOTS 1, 2, 3, IN BLK 17, IN THE TOWN OF LEVELLAND, AS SAID LOT OR LOTS APPEAR ON THE AMENDED PLAT OF SAID TOWN, OF RECORD IN VOL. 15, PG. 212, OF THE DEED RECORDS OF HOCKLEY CO, TX.	
11224400	RHEA, A A, ET UX	STANOLIND OIL AND GAS CO	2/22/1949	27	73	NA	HOCKLEY	TEXAS	NORTH 42 FEET OF LOTS 8 AND 9, IN THE TOWN OF LEVELLAND, AS SAID LOT OR LOTS APPEAR ON THE AMENDED PLAT OF SAID TOWN, OF RECORD IN VOL. 15, PG. 212, OF THE DEED RECORDS OF HOCKLEY CO, TX.	
11224500	CARTER, OPAL	STANOLIND OIL AND GAS CO	3/1/1949	27	71	NA	HOCKLEY	TEXAS	LOT 15, IN BLK 143, IN THE TOWN OF LEVELLAND, AS SAID LOT OR LOTS APPEAR ON THE AMENDED PLAT OF SAID TOWN, OF RECORD IN VOL. 15, PG. 212, OF THE DEED RECORDS OF HOCKLEY CO, TX.	
11224600	WRIGHT ET UX, H. B.	STANOLIND OIL AND GAS CO	3/1/1949	27	75	NA	HOCKLEY	TEXAS	Lot 16, Block 143, in the Town of Levelland	
11224900	POTTS, J P, ET UX	STANOLIND OIL AND GAS CO	2/21/1949	27	79	NA	HOCKLEY	TEXAS	LOTS 11 & 12, BLK. 9, TOWN OF LEVELLAND, HOCKLEY CO., TX.	
11225000	MITCHELL, E L	STANOLIND OIL AND GAS CO	3/17/1949	27	81	NA	HOCKLEY	TEXAS	LOT 4, BLK. 114, TOWN OF LEVELLAND, HOCKLEY CO., TX.	
11225100	FIRST METHODIST CHURCH	STANOLIND OIL AND GAS CO	3/24/1949	27	83	NA	HOCKLEY	TEXAS	LOTS 4 - 6, BLK. 16 AND LOT 4 & E/2 LOT 5, BLK. 136, TOWN OF LEVELLAND, HOCKLEY CO., TX.	
11225200	BAILEY, HEADLEE D, ET UX	STANOLIND OIL AND GAS COMPANY	3/21/1949	27	85	NA	HOCKLEY	TEXAS	LOT 9, BLK. 156, SOUTH SIDE ADD., TOWN OF LEVELLAND, HOCKLEY CO., TX.	
11225400	LOMAX, THORNTON, ET AL	MCMILLIAN, J G, ET AL	10/3/1950	61	549	NA	GAINES	TEXAS	East Half Northwest Quarter (E/2 NW/4) of Section 10, Blk H, D&W RR Co Survey	
11225500	LOMAX, T, JR ET AL	MCMILLIAN, J G, ET AL	5/9/1950	59	608	NA	GAINES	TEXAS	Northeast Quarter (NE/4) of Section 10, Blk H, D&W RR Co Survey	
11225600	MCILVAIN SR, R W	LOMAX JR, THORNTON	10/15/1949	58	630	NA	GAINES	TEXAS	East Half (E/2), Northwest Quarter (NW/4), Southwest Quarter Southwest Quarter (SW/4 SW/4) of Section 10, Blk H, D&W RR Co Survey	
11225700	MCILVAIN, R W	LOMAX JR, THORNTON	10/15/1949	59	133	NA	GAINES	TEXAS	East Half (E/2), East Half Northwest Quarter (E/2 NW/4) of Section 10, Blk H, D&W RR Co Survey	
11225800	LOMAX, T, JR ET AL	MCMILLIAN, J G, ET AL	3/18/1950	59	127	NA	GAINES	TEXAS	Southeast Quarter (SE/4) of Section 10, Blk H, D&W RR Co Survey	
11226000	KNICK, C W, ET UX	STANOLIND OIL AND GAS CO	5/21/1949	27	87	NA	HOCKLEY	TEXAS	LOT 9, BLK. 152, SOUTH SIDE ADD., TOWN OF LEVELLAND, HOCKLEY CO., TX.	
11226100	WATKINS ET UX, O. R.	STANOLIND OIL AND GAS CO	5/10/1949	27	89	NA	HOCKLEY	TEXAS	LOT 4, BLK. 143, TOWN OF LEVELLAND, HOCKLEY CO., TX.	
11226200	BRESHEARS, WILLIS, ET UX	STANOLIND OIL AND GAS CO	6/3/1949	27	91	NA	HOCKLEY	TEXAS	LOT 12, BLK. 36, TOWN OF LEVELLAND, HOCKLEY CO., TX.	

Oxy Agreement Number	Lessor	Lessee	Agreement Effective Date	Volume	Page	Entry/ Instrument No	County	State	Legal Description	Excluded Assets
11226300	ROWE ET UX, CECIL L.	STANOLIND OIL AND GAS CO	6/3/1949	27	93	NA	HOCKLEY	TEXAS	LOT 12, BLK. 144, IN RESUBD. OF BLKS. 135 - 138, 143 - 146, TOWN OF LEVELLAND, HOCKLEY CO., TX.	
11226400	NORFLEET ET UX, P. S.	STANOLIND OIL AND GAS CO	6/7/1949	27	107	NA	HOCKLEY	TEXAS	LOT 7, BLK. 144, RESUBD. LOTS 135 - 138 & 144 - 146, TOWN OF LEVELLAND, HOCKLEY CO., TX.	
11226500	SIMON, W R, ET UX	STANOLIND OIL AND GAS COMPANY	6/14/1949	27	107	NA	HOCKLEY	TEXAS	W/2 LOT 8 & ALL LOT 9, BLK. 171, SOUTH SIDE ADD., TOWN OF LEVELLAND	
11226600	BEEBE, MALCOLM ET UX	STANOLIND OIL AND GAS	6/14/1949	27	103	NA	HOCKLEY	TEXAS	LOT 9, BLK 169, SOUTH SIDE ADDITION, TOWN OF LEVELLAND, HOCKLEY CO., TX.	
11226700	MCDONALD, JULIAN H, ETUX	STANOLIND OIL AND GAS CO	6/14/1949	27	99	NA	HOCKLEY	TEXAS	LOT 7, BLK 184, SOUTHSIDE ADDITION TO TOWN OF LEVELLAND, HOCKLEY CO., TX.	
11226800	WEBB, L E, ET UX	STANOLIND OIL AND GAS CO	6/15/1949	27	95	NA	HOCKLEY	TEXAS	LOT 3, BLK 184, SOUTH SIDE ADDITION TO TOWN OF LEVELLAND, HOCKLEY CO., TX.	
11226900	COATS, T M, ET UX	STANOLIND OIL AND GAS CO	6/14/1949	27	105	NA	HOCKLEY	TEXAS	LOT 11, BLK 157, SOUTH SIDE ADDITION, TOWN OF LEVELLAND, HOCKLEY CO., TX.	
11227000	MCLEOD, J E, ET UX	STANOLIND OIL AND GAS CO	6/15/1949	27	97	NA	HOCKLEY	TEXAS	LOT 10, BLK 169, SOUTH SIDE ADDITION,TOWN OF LEVELLAND, HOCKLEY CO., TX.	
11227100	BERRY, BOB	STANOLIND OIL AND GAS CO	6/14/1949	27	101	NA	HOCKLEY	TEXAS	E/2 LOT 5, LOT 6, BLK 185, SOUTH SIDE ADDITION, TOWN OF LEVELLAND, HOCKLEY CO., TX.	
11227300	RAYMOND, DONALD A, ET UX	STANOLIND OIL AND GAS CO	6/17/1949	27	111	NA	HOCKLEY	TEXAS	LOT 11, BLK 171, SOUTH SIDE ADDITION, TOWN OF LEVELLAND, HOCKLEY CO., TX.	
11227400	JOHNSON, HOMER, ET UX	STANOLIND OIL AND GAS CO	6/17/1949	27	113	NA	HOCKLEY	TEXAS	LOT 6, BLK 184, SOUTH SIDE ADDITION, TOWN OF LEVELLAND, HOCKLEY CO., TX.	
11227500	HERNANDEZ, NEMECIO, ETUX	STANOLIND OIL AND GAS CO	6/29/1949	27	121	NA	HOCKLEY	TEXAS	LOTS 3 & 12, BLK 75, TOWN OF LEVELLAND, HOCKLEY CO., TX.	
11227600	FIRST BAPTIST CHURCH	STANOLIND OIL AND GAS CO	6/24/1949	27	117	NA	HOCKLEY	TEXAS	LOTS 5 & 6, BLK 75, TOWN OF LEVELLAND, HOCKLEY CO., TX.	
11227700	TALLEY, CALVIN, ET UX	STANOLIND OIL AND GAS CO	6/23/1949	27	119	NA	HOCKLEY	TEXAS	LOT 5, BLK 43, TOWN OF LEVELLAND, HOCKLEY CO., TX.	
11227900	PANHANDLE & SANTA FE RY	STANOLIND OIL AND GAS CO	7/8/1949	21	451	NA	HOCKLEY	TEXAS	STRIP OF LAND IN N/2 NW/4 LYING NORTH OF THE PARALLEL LINE OF THE CENTER LINE OF THE P & SF RY MAIN TRACK , LABOR 8, LEAGUE 28	
11228000	BROOKS, J E, ET UX	STANOLIND OIL AND GAS CO	7/20/1949	21	123	NA	HOCKLEY	TEXAS	LOT 9, BLK 90, TOWN OF LEVELLAND, HOCKLEY CO., TX.	
11228100	STACEY, J G, ET UX	STANOLIND OIL AND GAS CO	8/4/1949	27	595	NA	HOCKLEY	TEXAS	LOTS 11 & 12, BLK 146, RESUBD OF BLKS 135, 136, 137, 138, 143, 144, 145 & 146, TOWN OF LEVELLAND, HOCKLEY CO., TX.	
11228200	AYCOCK, E M, ET UX	STANOLIND OIL AND GAS CO	8/4/1949	27	161	NA	HOCKLEY	TEXAS	LOT 14, BLK 24, TOWN OF LEVELLAND, HOCKLEY CO., TX.	
11228300	WARREN, B A, ET UX	STANOLIND OIL AND GAS CO	8/4/1949	27	135	NA	HOCKLEY	TEXAS	LOTS 18 & 19, BLK 31, TOWN OF LEVELLAND, HOCKLEY CO., TX.	
11228500	HOUSTMAN, NATHAN, ET UX	STANOLIND OIL AND GAS CO	8/4/1949	27	157	NA	HOCKLEY	TEXAS	LOT 4, BLK 43, TOWN OF LEVELLAND, HOCKLEY CO., TX.	
11228600	REID-FAUBION CHEVROLET CO	STANOLIND OIL AND GAS CO	8/4/1949	22	507	NA	HOCKLEY	TEXAS	LOTS 10, 11 & 12, BLK 46, TOWN OF LEVELLAND, HOCKLEY CO.,TX.	
11228800	COMBS, SAM, ET UX	STANOLIND OIL AND GAS CO	8/3/1949	27	151	NA	HOCKLEY	TEXAS	LOT 12, BLK 7, TOWN OF LEVELLAND, HOCKLEY CO., TX.	
11228900	MINOR, JOHN A, ET UX	STANOLIND OIL AND GAS CO	8/3/1949	27	149	NA	HOCKLEY	TEXAS	LOTS 7 & 8, BLK 5, TOWN OF LEVELLAND, HOCKLEY CO., TX.	
11229000	SHOFNER, J P, ET UX	STANOLIND OIL AND GAS CO	8/3/1949	27	147	NA	HOCKLEY	TEXAS	LOT 7 & W/2 LOT 8, BLK 20, TOWN OF LEVELLAND, HOCKLEY CO., TX.	

Oxy Agreement Number	Lessor	Lessee	Agreement Effective Date	Volume	Page	Entry/ Instrument No	County	State	Legal Description	Excluded Assets
11229200	HOLMAN, L A	STANOLIND OIL AND GAS CO	8/3/1949	27	143	NA	HOCKLEY	TEXAS	LOT 4, IN BLK 99, IN THE TOWN OF LEVELLAND, AS SAID LOT OR LOTS APPEAR ON THE AMENDED PLAT OF SAIDTOWN, OF RECORD IN VOL. 15, PG. 212, OF THE DEED RECORDS OF HOCKLEY CO, TX.	
11229300	ROGERS, W C, ET UX	STANOLIND OIL AND GAS CO	8/3/1949	27	141	NA	HOCKLEY	TEXAS	LOTS 9 AND 10, IN BLK 5, IN THE TOWN OF LEVELLAND, AS SAID LOT OR LOTS APPEAR ON THE AMENDED PLAT OF SAIDTOWN, OF RECORD IN VOL. 15, PG. 212, OF THE DEED RECORDS OF HOCKLEY CO, TX.	
11229400	WILLIAMS, BILLY W	STANOLIND OIL AND GAS CO	8/4/1949	27	139	NA	HOCKLEY	TEXAS	LOT 2, IN BLK 99, IN THE TOWN OF LEVELLAND, AS SAID LOT OR LOTS APPEAR ON THE AMENDED PLAT OF SAIDTOWN, OF RECORD IN VOL. 15, PG. 212, OF THE DEED RECORDS OF HOCKLEY CO, TX.	
11229500	TOMPKINS, A S	STANOLIND OIL AND GAS CO	8/4/1949	27	137	NA	HOCKLEY	TEXAS	LOT 6, IN BLK 7, IN THE TOWN OF LEVELLAND, AS SAID LOT OR LOTS APPEAR ON THE AMENDED PLAT OF SAIDTOWN, OF RECORD IN VOL. 15, PG. 212, OF THE DEED RECORDS OF HOCKLEY CO, TX.	
11229600	JUAREZ, CIRILO, ET UX	STANOLIND OIL AND GAS CO	8/4/1949	27	133	NA	HOCKLEY	TEXAS	LOT 1, IN BLK 7, IN THE TOWN OF LEVELLAND, AS SAID LOT OR LOTS APPEAR ON THE AMENDED PLAT OF SAIDTOWN, OF RECORD IN VOL. 15, PG. 212, OF THE DEED RECORDS OF HOCKLEY CO, TX.	
11229700	LAMB, A W, ET UX	STANOLIND OIL AND GAS CO	8/4/1949	27	131	NA	HOCKLEY	TEXAS	LOT 1, IN BLK 99, IN THE TOWN OF LEVELLAND, AS SAID LOT OR LOTS APPEAR ON THE AMENDED PLAT OF SAIDTOWN, OF RECORD IN VOL. 15, PG. 212, OF THE DEED RECORDS OF HOCKLEY CO, TX.	
11229900	JONES, C W, ET UX	STANOLIND OIL AND GAS CO	8/5/1949	27	127	NA	HOCKLEY	TEXAS	LOT 7, IN BLK 6, IN THE TOWN OF LEVELLAND, AS SAID LOT OR LOTS APPEAR ON THE AMENDED PLAT OF SAIDTOWN, OF RECORD IN VOL. 15, PG. 212, OF THE DEED RECORDS OF HOCKLEY CO, TX.	
11230000	BROWN, HARPER, ET UX	STANOLIND OIL AND GAS CO	8/5/1949	27	125	NA	HOCKLEY	TEXAS	LOT 2, IN BLK 20, IN THE TOWN OF LEVELLAND, AS SAID LOT OR LOTS APPEAR ON THE AMENDED PLAT OF SAIDTOWN, OF RECORD IN VOL. 15, PG. 212, OF THE DEED RECORDS OF HOCKLEY CO, TX.	
11230200	WHEELER, M E, ET UX	STANOLIND OIL AND GAS CO	8/12/1949	22	432	NA	HOCKLEY	TEXAS	LOT 3, IN BLK 99, IN THE TOWN OF LEVELLAND, AS SAID LOT OR LOTS APPEAR ON THE AMENDED PLAT OF SAIDTOWN, OF RECORD IN VOL. 15, PG. 212, OF THE DEED RECORDS OF HOCKLEY CO, TX.	

Oxy Agreement Number	Lessor	Lessee	Agreement Effective Date	Volume	Page	Entry/ Instrument No	County	State	Legal Description	Excluded Assets
11230300	MORROW, WILLIS, ET UX	STANOLIND OIL AND GAS CO	8/5/1949	27	165	NA	HOCKLEY	TEXAS	LOT 1, IN BLK 6, IN THE TOWN OF LEVELLAND, AS SAID LOT OR LOTS APPEAR ON THE AMENDED PLAT OF SAIDTOWN, OF RECORD IN VOL. 15, PG. 212, OF THE DEED RECORDS OF HOCKLEY CO, TX.	
11230500	GALLIMORE, CLAUD, ET UX	STANOLIND OIL AND GAS CO	8/8/1949	27	167	NA	HOCKLEY	TEXAS	LOT 2, IN BLK 6, IN THE TOWN OF LEVELLAND, AS SAID LOT OR LOTS APPEAR ON THE AMENDED PLAT OF SAIDTOWN, OF RECORD IN VOL. 15, PG. 212, OF THE DEED RECORDS OF HOCKLEY CO, TX.	
11230600	HASELOFF, E R, ET UX	STANOLIND OIL AND GAS CO	8/15/1949	22	447	NA	HOCKLEY	TEXAS	LOT 10, IN BLK 21, IN THE TOWN OF LEVELLAND, AS SAID LOT OR LOTS APPEAR ON THE AMENDED PLAT OF SAIDTOWN, OF RECORD IN VOL. 15, PG. 212, OF THE DEED RECORDS OF HOCKLEY CO, TX.	
11230700	RAINEY, J W, ET UX	STANOLIND OIL AND GAS CO	8/16/1949	22	437	NA	HOCKLEY	TEXAS	LOT 10, 11, & 12, BLOCK 19, LOT 12, BLOCK 20	
11230800	BOWERS, T W,ET UX	STANOLIND OIL AND GAS CO	8/15/1949	22	441	NA	HOCKLEY	TEXAS	S 20' OF LOT 1, BLOCK 20 AND ALL LOT 7 & 8, BLOCK 21	
11230900	LEVELLAND LODGE #14	STANOLIND OIL AND GAS CO	8/26/1949	22	458	NA	HOCKLEY	TEXAS	LOT 12, BLOCK 12	
11231000	ROSS, RAY, ET UX	STANOLIND OIL AND GAS CO	8/30/1949	42	462	NA	HOCKLEY	TEXAS	LOT 6, BLOCK 19	
11231100	OLDHAM L E, ET AL	STANOLIND OIL AND GAS CO	9/12/1949	22	497	NA	HOCKLEY	TEXAS	LOT 1, BLOCK 21	
11231200	LYNCH, C W	STANOLIND OIL AND GAS CO	9/8/1949	22	493	NA	HOCKLEY	TEXAS	LOT 4, BLOCK 26	
11231300	ROWE, JAKE	STANOLIND OIL AND GAS CO	10/24/1949	17	330	NA	HOCKLEY	TEXAS	PORTION OF SE/ CRNR S/2 NE/4, SECT. 6, BLK. 28, HOOD CSL	
11231400	LUKER, E F,ET AL	STANOLIND OIL AND GAS CO	9/9/1949	22	472	NA	HOCKLEY	TEXAS	LOT 12, BLOCK 171	
11231500	REASONER, J N, ET UX	STANOLIND OIL AND GAS CO	9/6/1949	22	467	NA	HOCKLEY	TEXAS	LOT 12, BLOCK 21	
11231600	ALEXANDER, CARL	STANOLIND OIL AND GAS CO	9/6/1949	22	476	NA	HOCKLEY	TEXAS	LOT 12, BLOCK 6	
11231700	FIRST NTL BANK LEVELLAND	STANOLIND OIL AND GAS CO	9/9/1949	22	481	NA	HOCKLEY	TEXAS	LOT 17 & ALL LOT 18, BLOCK 24	
11231800	LEE, B P, ET AL	STANOLIND OIL AND GAS CO	8/29/1949	22	502	NA	HOCKLEY	TEXAS	LOT 7 & 8, BLOCK 12	
11231900	FIETZ, HENRY	STANOLIND OIL AND GAS CO	9/27/1949	22	516	NA	HOCKLEY	TEXAS	ALL LOT 12 AND W-8' OF LOT 11, BLOCK 112	
11232000	CARTED, B D, ET UX	STANOLIND OIL AND GAS CO	9/28/1949	22	521	NA	HOCKLEY	TEXAS	LOT 6, BLOCK 171	
11232100	PARK, LUELLA, ET AL	STANOLIND OIL AND GAS CO	8/30/1949	22	511	NA	HOCKLEY	TEXAS	LOT 2, BLOCK 12	
11232200	HOFFMAN, C C, ET UX	STANOLIND OIL AND GAS CO	9/22/1949	22	532	NA	HOCKLEY	TEXAS	LOT 1 & 2, BLOCK 44	
11232300	PHILLIPS PETROLEUM CO	STANOLIND OIL AND GAS CO	10/14/1949	22	545	NA	HOCKLEY	TEXAS	LOT 9, BLOCK 20	
11232400	TUBB, NATHAN, ET UX	STANOLIND OIL AND GAS CO	10/8/1949	22	540	NA	HOCKLEY	TEXAS	LOT 11, BLOCK 20	
11232500	HOFACKET, ED, ET UX	STANOLIND OIL AND GAS CO	10/26/1949	22	2558	NA	HOCKLEY	TEXAS	LOT 10, BLOCK 20	
11232600	BURSON ET UX, OTIS	STANOLIND OIL AND GAS CO	11/3/1949	17	325	NA	HOCKLEY	TEXAS	LOT 15, 16, 17, BLOCK 19 AND LOT 4 &5, BLOCK 28 AND LOT 9 & E/1/2 LOT 10, BLOCK 119	
11232800	SMITH, JOSIE A, ET AL	STANOLIND OIL AND GAS CO	11/15/1949	17	327	NA	HOCKLEY	TEXAS	ALL LOT 1, BLOCK 12	
11232900	DAVIES, M P, ET AL	STANOLIND OIL AND GAS CO	11/11/1949	26	126	NA	HOCKLEY	TEXAS	ALL LOT 1, 2, 3 BLOCK A, LOT 1, 2, 3, 4 & 5 BLOCK 58 AND LOT 5, 6, 7, 8, BLOCK 57	
11233000	WEST TEXAS GAS COMPANY	STANOLIND OIL AND GAS CO	11/21/1949	26	101	NA	HOCKLEY	TEXAS	LOT 10, BLOCK 8	
11233100	SOUTHWESTERN PUBLIC SERVICE CO.	STANOLIND OIL AND GAS CO	9/20/1949	27	185	NA	HOCKLEY	TEXAS	ALL OF LOT 1, 2, 3 & 4 BLOCK 5	
11233200	TURRENTINE, J A, ET UX	STANOLIND OIL AND GAS CO	12/10/1949	17	321	NA	HOCKLEY	TEXAS	LOT 11, BLOCK 27	
11233300	STEWART, W G, ET UX	STANOLIND OIL AND GAS CO	12/6/1949	17	319	NA	HOCKLEY	TEXAS	LOT 7, BLOCK 106	
11233400	HUTCHINSON,C, ET VIR	STANOLIND OIL AND GAS CO	11/17/1949	17	331	NA	HOCKLEY	TEXAS	ALL OF LOT 3, BLOCK 21	
11233500	FAIN, LOYD	STANOLIND OIL AND GAS CO	12/12/1949	17	323	NA	HOCKLEY	TEXAS	ALL OF LOT 5, BLOCK 47	
11233600	MILLER, ELIZA F	STANOLIND OIL AND GAS CO	12/5/1949	27	253	NA	HOCKLEY	TEXAS	E-1/2 OF LOT 8, BLOCK 20	

Oxy Agreement Number	Lessor	Lessee	Agreement Effective Date	Volume	Page	Entry/ Instrument No	County	State	Legal Description	Excluded Assets
11233700	MCLEOD, O W, ET UX	STANOLIND OIL AND GAS CO	12/6/1949	27	251	NA	HOCKLEY	TEXAS	LOT 18, BLOCK 19	
11233800	MCLEOD, O W, ET UX	STANOLIND OIL AND GAS CO	12/6/1949	27	249	NA	HOCKLEY	TEXAS	LOT 19, BLK 19, ORIGINAL TOWNSITE OF LEVELLAND, HOCKLEY CO, TEXAS	
11233900	MCLEOD, O W, ET UX	STANOLIND OIL AND GAS CO	12/6/1949	27	247	NA	HOCKLEY	TEXAS	LOT 208, BLK 19, ORIGINAL TOWNSITE OF LEVELLAND	
11234000	WADE, BERT, ET UX	STANOLIND OIL AND GAS CO	12/10/1949	27	245	NA	HOCKLEY	TEXAS	LOT 7 & 8, BLOCK 33 AND LOT 8, BLOCK 19	
11234100	LINCOLN, Z O, ET UX	STANOLIND OIL AND GAS CO	12/10/1949	27	243	NA	HOCKLEY	TEXAS	LOT 9, BLOCK 26, LOT 9 BLOCK 32	
11234200	EDGAR, C B, ET UX	STANOLIND OIL AND GAS CO	12/12/1949	27	241	NA	HOCKLEY	TEXAS	ALL OF LOT 13, 14, 15, 16, 17 & 18 BLOCK 41	
11234300	WEIMHOLD, FORREST, ET UX	STANOLIND OIL AND GAS CO	12/12/1949	27	239	NA	HOCKLEY	TEXAS	ALL OF LOT 5 AND 6 BLOCK 34	
11234400	CLIFT, HUBERT F, ET UX	STANOLIND OIL AND GAS CO	12/12/1949	27	235	NA	HOCKLEY	TEXAS	LOT 3, BLOCK 147	
11234500	REA, J C, ET UX	STANOLIND OIL AND GAS CO	12/12/1949	27	233	NA	HOCKLEY	TEXAS	LOT 2, 147	
11234600	MCMURRAY, V, ET UX	STANOLIND OIL AND GAS CO	12/12/1949	27	231	NA	HOCKLEY	TEXAS	LOT 1 & 2, BLOCK 131	
11234700	BOWERS, T W, ET UX	STANOLIND OIL AND GAS CO	12/12/1949	27	229	NA	HOCKLEY	TEXAS	LOT 5, BLOCK 147	
11234800	JONES, FOREST, ET UX	STANOLIND OIL AND GAS CO	12/12/1949	29	227	NA	HOCKLEY	TEXAS	LOT 6, BLOCK 48	
11234900	FORD, E L, ET UX	STANOLIND OIL AND GAS CO	12/12/1949	27	183	NA	HOCKLEY	TEXAS	LOT 10, BLK 131, ORIGINAL TOWNSITE OF LEVELLAND	
11235000	LONG, J R, ET UX	STANOLIND OIL AND GAS CO	12/12/1949	29	237	NA	HOCKLEY	TEXAS	LOT 5, BLOCK 158	
11235100	HENNEN, G R, ET UX	STANOLIND OIL AND GAS CO	12/12/1949	27	225	NA	HOCKLEY	TEXAS	LOT 1 & 2, BLOCK 160	
11235200	BOEDEKER, E W, ET UX	STANOLIND OIL AND GAS CO	12/12/1949	27	223	NA	HOCKLEY	TEXAS	LOT 7 AND E/2 OF LOT 8, BLOCK 162	
11235300	LEWIS, W F, ET UX	STANOLIND OIL AND GAS CO	12/12/1949	27	221	NA	HOCKLEY	TEXAS	LOT 3, BLOCK 163	
11235400	SIMPSON, T H, ET UX	STANOLIND OIL AND GAS CO	12/12/1949	27	219	NA	HOCKLEY	TEXAS	LOT 10, BLOCK 159	
11235500	BLACK, ELGIN, ET UX	STANOLIND OIL & GAS CO	4/15/1948	24	167	NA	HOCKLEY	TEXAS	LOT 8, 152	
11235600	MARTIN ET UX, E. R.	STANOLIND OIL AND GAS CO	1/1/1948	21	289	NA	HOCKLEY	TEXAS	LOT 17, BLOCK 2	
11235700	COLE, LEWIS G, ET UX	STANOLIND OIL AND GAS CO	1/2/1948	21	285	NA	HOCKLEY	TEXAS	S1/2 LOT 9, ALL LOT 10, & N 29.9 FEET OF LOT 11, BLOPCK 187	
11235800	WILLIAMS, ALFRED W, ETUX	STANOLIND OIL AND GAS CO	1/2/1948	21	283	NA	HOCKLEY	TEXAS	LOT 19 & 19, BLOCK 1	
11235900	TURNER, A H, ET UX	STANOLIND OIL AND GAS CO	1/2/1948	21	281	NA	HOCKLEY	TEXAS	LOTS 3 & 4, BLOCK 156	
11236000	STEWARD, C H, ET UX	STANOLIND OIL AND GAS CO	12/6/1948	21	279	NA	HOCKLEY	TEXAS	LOT 12 & 17, BLOCK 1	
11236100	DAVIS ET UX, ROY M.	STANOLIND OIL AND GAS CO	1/8/1948	24	65	NA	HOCKLEY	TEXAS	LOT 2 & 3, BLOCK 2	
11236200	LUDD, RICHARD, ET UX	STANOLIND OIL AND GAS CO	1/8/1948	21	291	NA	HOCKLEY	TEXAS	LOT 32, BLOCK 1	
11236300	MYATT, C E, ET UX	STANOLIND OIL AND GAS CO	1/12/1948	21	295	NA	HOCKLEY	TEXAS	LOT 5, BLOCK 184	
11236400	PANHANDLE & SANTA FE RR	STANOLIND OIL AND GAS CO	2/6/1948	102	235	NA	HOCKLEY	TEXAS	LABORS 3, 4 & 7, LEAGUE 28, HOOD COUNTY SCHOOL LANDS	
11236500	JENKINS, J T	STANOLIND OIL AND GAS CO	1/13/1947	21	293	NA	HOCKLEY	TEXAS	LOT 7, BLOCK 186	
11236600	PANHANDLE & SANTA FE RR	STANOLIND OIL AND GAS CO	1/6/1948	97	484	NA	HOCKLEY	TEXAS	All that certain strip, tract or parcel of land situated in Labors 9 and 8, League 69, Val Verde County School Land, West of Levelland	
11236700	BIFFLE, HAROLD, ET UX	STANOLIND OIL AND GAS CO	12/10/1947	21	303	NA	HOCKLEY	TEXAS	LOT 2, BLOCK 2	
11236800	BRYSON, F J, ET UX	STANOLIND OIL AND GAS CO	1/2/1948	21	313	NA	HOCKLEY	TEXAS	LOT 9 & 10, BLOCK 155	
11236900	MUELLER, J J, ET VIR	STANOLIND OIL AND GAS CO	1/6/1948	27	773	NA	HOCKLEY	TEXAS	LOT 1, BLOCK 171, LOT 11, BLOCK 186	
11237000	BENHAM, IRENE REYNOLDS	STANOLIND OIL AND GAS CO	1/12/1948	21	305	NA	HOCKLEY	TEXAS	LOT 11 & 16, BLOCK 184	
11237100	DURRETT, W F	STANOLIND OIL AND GAS CO	1/15/1948	21	309	NA	HOCKLEY	TEXAS	LOT 4, BLOCK 184	
11237200	DARWIN, GROVER C, ET UX	STANOLIND OIL AND GAS CO	1/16/1948	21	307	NA	HOCKLEY	TEXAS	LOT 4, BLOCK 167	
11237300	BAKER, ROBIN	STANOLIND OIL AND GAS CO	1/20/1948	21	299	NA	HOCKLEY	TEXAS	LOTS 2,3,4 & 5 IN BLOCK 50	
11237400	HUMPHRIES, JAMES M, ET UX	STANOLIND OIL AND GAS CO	1/22/1948	21	301	NA	HOCKLEY	TEXAS	LOT 8, BLOCK 156	
11237600	BROOKS, C G, ET UX	STANOLIND OIL AND GAS CO	1/30/1948	21	319	NA	HOCKLEY	TEXAS	LOT 6, BLOCK 183	
11237700	SHOFNER, VERNON, ET UX	STANOLIND OIL AND GAS CO	2/10/1948	21	317	NA	HOCKLEY	TEXAS	LOT 4 & W1/2 OF LOT 5, BLOCK 186	
11237800	IVY, WILLIAM I, ET UX	STANOLIND OIL AND GAS CO	2/13/1948	21	315	NA	HOCKLEY	TEXAS	LOT 9, BLOCK 112	
11237900	GREEN, T L	STANOLIND OIL AND GAS CO	2/14/1947	21	321	NA	HOCKLEY	TEXAS	LOT 7, 8 & 9, BLOCK 58, LOTS 1, 2 & 3, BLOCK 6	
11238000	LEVELLAND FARMERS COOP	STANOLIND OIL AND GAS CO	2/14/1947	21	323	NA	HOCKLEY	TEXAS	ALL OF BLOCK 88	
11238100	COSTILLA, GABINO, ET UX	STANOLIND OIL AND GAS CO	2/14/1947	21	331	NA	HOCKLEY	TEXAS	LOT 9 & 10, BLOCK 74	

Oxy Agreement Number	Lessor	Lessee	Agreement Effective Date	Volume	Page	Entry/ Instrument No	County	State	Legal Description	Excluded Assets
11238200	COSTILLA, MARGARITA	STANOLIND OIL AND GAS CO	2/14/1947	21	333	13238	HOCKLEY	TEXAS	LOT 11, BLK 74, TOWN OF LEVELLAND	
11238300	KENNEDY, M R, ET UX	STANOLIND OIL AND GAS CO	2/14/1947	21	347	NA	HOCKLEY	TEXAS	LOTS 4, 5, & 6, BLOCK 57	
11238400	OCHOA, SAM, ET UX	STANOLIND OIL AND GAS CO	2/14/1947	21	361	NA	HOCKLEY	TEXAS	LOT 3, 5, & 5, BLOCK 74	
11238500	MEDINA, FRANK ET UX	STANOLIND OIL AND GAS CO	2/14/1948	21	357	NA	HOCKLEY	TEXAS	LOT 4, 5, 6, 7, 8 & 9, BLOCK 60	
11238600	CUMMINS, R. F. ET UX	STANOLIND OIL AND GAS CO	2/14/1948	21	329	NA	HOCKLEY	TEXAS	LOT 5, BLOCK 90	
11238700	CUMMINS, NEVA	STANOLIND OIL AND GAS CO	2/14/1948	21	327	NA	HOCKLEY	TEXAS	LOT 6, BLOCK 90	
11238800	DAVIDSON, BUFORD	STANOLIND OIL AND GAS CO	2/16/1948	21	335	NA	HOCKLEY	TEXAS	LOT 7 & 8, BLOCK 90	
11238900	THOMPSON, H. N. ET UX	STANOLIND OIL AND GAS CO	2/16/1948	21	371	NA	HOCKLEY	TEXAS	LOT 1, BLOCK 90	
11239000	MARTINEZ, JUAN ET UX	STANOLIND OIL AND GAS CO	2/16/1948	21	351	NA	HOCKLEY	TEXAS	LOT 9, 10, 11 & 12	
11239100	POMPA, JOHN ET UX	STANOLIND OIL AND GAS CO	2/16/1948	21	365	NA	HOCKLEY	TEXAS	LOT 8, 9, 10, 11 BLOCK 75	
11239200	KNOTT, WILLIAM W. ET UX	STANOLIND OIL AND GAS CO	2/16/1948	21	345	NA	HOCKLEY	TEXAS	LOTS 6,7 & 8, BLOCK 91	
11239300	VELARDES, JESUS ET UX	STANOLIND OIL AND GAS CO	2/16/1948	21	373	NA	HOCKLEY	TEXAS	LOT 12, BLOCK 60	
11239400	MENDOZA, FELIX ET UX	STANOLIND OIL AND GAS CO	2/16/1948	21	353	NA	HOCKLEY	TEXAS	LOT 9, BLOCK 59	
11239500	EDGAR, C. B.	STANOLIND OIL AND GAS CO	2/16/1948	21	341	NA	HOCKLEY	TEXAS	LOT 7, BLOCK 75	
11239600	GOMEZ, LUIS ET UX	STANOLIND OIL AND GAS CO	2/16/1948	21	343	NA	HOCKLEY	TEXAS	LOT 7, BLOCK 59	
11239700	DUARTE, Y. G.	STANOLIND OIL AND GAS CO	2/16/1948	21	337	NA	HOCKLEY	TEXAS	LOT 11 & 12, BLOCK 59	
11239800	OCHOOA, ED ET UX	STANOLIND OIL AND GAS CO	2/16/1948	21	359	NA	HOCKLEY	TEXAS	LOT 8, BLOCK 59	
11239900	ADAMS, FRANK L. ET UX	STANOLIND OIL AND GAS CO	2/16/1948	21	325	NA	HOCKLEY	TEXAS	LOT 10, BLOCK 59	
11240000	MORGAN, W.L. ET UX	STANOLIND	2/16/1948	21	355	NA	HOCKLEY	TEXAS	LOT 3 AND 4, BLOCK 85	
11240100	LEAL, ANTONIO C, ET UX	STANOLIND OIL AND GAS CO	2/17/1948	21	349	NA	HOCKLEY	TEXAS	LOTS 10 AND 11, IN BLK 60, IN THE TOWN OF LEVELLAND, AS SAID LOT APPEARS ON THE AMENDED PLAT OF SAID TOWN, OF RECORD IN VOL. 15, PG. 212, OF THE DEED RECORDS OF HOCKLEY CO, TX.	
11240200	ESCANDON, JUAN ET UX	STANOLIND OIL AND GAS CO	2/17/1948	21	339	NA	HOCKLEY	TEXAS	LOT 2, BLOCK 75	
11240300	PALACIOS, ERNEST, ET UX	STANOLIND OIL AND GAS CO	2/17/1948	21	363	NA	HOCKLEY	TEXAS	LOT 3, BLOCK 61	
11240400	SLOUGH, C.G. ET UX	STANOLIND OIL AND GAS CO	2/17/1948	21	369	NA	HOCKLEY	TEXAS	LOT 7 & 8, BLOCK 61	
11240500	YEAGER, EUGENE W. ET UX	STANOLIND OIL AND GAS CO	2/18/1948	21	375	NA	HOCKLEY	TEXAS	LOT 6, E1/2 OF LOT 5, BLOCK 186	
11240600	SMART, W.E. ET UX	STANOLIND	2/18/1948	21	367	NA	HOCKLEY	TEXAS	LOT 12, BLOCK 37	
11240700	BROOKS ET UX, J. E.	BOYD, M. C.	1/12/1948	21	379	NA	HOCKLEY	TEXAS	(SE/4) of Labor NO. Four (4), in League 28	
11240900	LOGSDON, CLIFFORD ET UX	STANOLIND OIL AND GAS CO	2/16/1948	21	409	NA	HOCKLEY	TEXAS	LOT 1, BLOCK 91	
11241000	MCDONALD, R. D. ET UX	STANOLIND OIL AND GAS CO	2/16/1948	21	421	NA	HOCKLEY	TEXAS	LOT 1, BLOCK 75	
11241100	BRADSHAW, D. E. ET UX	STANOLIND OIL AND GAS CO	2/19/1948	21	387	NA	HOCKLEY	TEXAS	LOT 8 & 9, BLOCK 89	
11241200	GONZALES, FEDERICO,ET UX	STANOLIND OIL AND GAS CO	2/20/1948	21	393	NA	HOCKLEY	TEXAS	LOT 1 & 2, BLOCK 61	
11241300	STEELE, MRS. DORA	STANOLIND OIL AND GAS CO	2/20/1948	21	429	NA	HOCKLEY	TEXAS	LOT 2, BLOCK 90	
11241400	MORGAN, W. L. ET UX	STANOLIND OIL AND GAS CO	2/23/1948	21	419	NA	HOCKLEY	TEXAS	LOT 3, BLOCK 110	
11241500	SIMPSON, T. H. ET UX	STANOLIND OIL AND GAS CO	2/23/1948	21	439	NA	HOCKLEY	TEXAS	LOT 4, 5, 8 & 9 BLOCK 46	
11241600	BELL, O. V. ET UX	STANOLIND OIL AND GAS CO	2/23/1948	21	385	NA	HOCKLEY	TEXAS	LOT 5 & 6, BLOCK 6	
11241700	STEEN, W. P. ET UX	STANOLIND OIL AND GAS CO	2/23/1947	21	437	NA	HOCKLEY	TEXAS	LOT 11, 89	
11241800	THOMPSON, H. N. ET UX	STANOLIND OIL AND GAS CO	2/23/1948	21	441	NA	HOCKLEY	TEXAS	LOT 8 & 9, BLOCK 6	
11241900	MITCHELL, J. R.	STANOLIND OIL AND GAS CO	2/23/1948	21	417	NA	HOCKLEY	TEXAS	LOT 11, BLOCK 35	
11242000	BRASCH, EDGAR W. ET UX	STANOLIND OIL AND GAS CO	2/23/1948	21	383	NA	HOCKLEY	TEXAS	LOT 8,BLOCK 102, LOT 7, BLOCK 19	
11242100	MITCHELL, J. R. ET UX	STANOLIND OIL AND GAS CO	12/8/1953	31	450	NA	HOCKLEY	TEXAS	LOT 7, BLOCK 19	
11242200	BAILEY, GEORGE P. ET UX	STANOLIND OIL AND GAS CO	2/23/1948	21	411	NA	HOCKLEY	TEXAS	LOT 4 AND E1/2 LOT 3, BLOCK 153	
11242300	MURRAH, J. N. ET UX	STANOLIND OIL AND GAS CO	2/23/1948	21	415	13457	HOCKLEY	TEXAS	LOT 11, BLK. 34, TOWN OF LEVELLAND	
11242400	HALLIBURTON, NOBLE ET UX	STANOLIND OIL CO.	2/23/1948	21	401	NA	HOCKLEY	TEXAS	LOT 14, 15 AND 16, BLOCK 118	
11242500	HENRY C HAWK ET AL	STANOLIND OIL AND GAS COMPANY	10/6/1947	16	617	NA	HOCKLEY	TEXAS	ALL OF SEC 13, BLK 71, VAL VERDE COUNTY SCHOOL LAND SURVEY	
11242600	MARJORIE POST DAVIES ET AL	STANOLIND OIL AND GAS COMPANY	11/26/1947	22	4	NA	HOCKLEY	TEXAS	LABOR 20, LEAGUE 69, VAL VERDE COUNTY SCHOOL LANDS	
11242700	MARJORIE POST DAVIES ET AL	STANOLIND OIL AND GAS COMPANY	12/8/1947	18	428	14463	HOCKLEY	TEXAS	LABOR 10, LEAGUE 71, VAL VERDE CO SCHOOL LAND	

Oxy Agreement Number	Lessor	Lessee	Agreement Effective Date	Volume	Page	Entry/ Instrument No	County	State	Legal Description	Excluded Assets
11242800	MARJORIE POST DAVIES ET AL	STANOLIND OIL AND GAS COMPANY	1/8/1948	22	27	NA	HOCKLEY	TEXAS	Survey: VAL VERDE CSL Block: 069 Section: 002 Metes & Bound: ALL LABOR 2 Section: 008 Metes & Bound: PARTIAL LABOR 8 Section: 009 Metes & Bound: ALL LABOR 9 Section: 013 Metes & Bound: PARTIAL LABOR 13 Section: 023 Metes & Bound: PARTIAL LABOR 23 Survey: VAL VERDE CSL Block: 069 Section: 019 Metes & Bound: LABOR 19	
11242900	DAVIES ET AL, MARJ. POST	STANOLIND OIL AND GAS CO	1/4/1948	22	40	NA	HOCKLEY	TEXAS	NE/4, SW/4 LABOR 16; W/2NE/4. N/2SW/4, E/2NW/4, SW/4NW/4 LABOR 3; ALL LABOR 17 EXCEPT SW/4NE/4; LOT 10, BLK 198; LOTS 1,2,6,7,8,9,10, BLK 199, BLK 200, BLK 201, OUT OF INSTALLMENT #2, SOUTH SIDE ADDITION TO CITY OF LEVELLAND, LEAGUE 28, HOOD COUNTY SCHOOL LAND	
11243000	LEVELLAND RODEO ASSOC	STANOLIND OIL AND GAS CO	1/12/1949	27	55	NA	HOCKLEY	TEXAS	2.3978 AC OUT OF LABOR 17, LEAGUE 28 OF THE HOOD COUNTY SCHOOL LAND	
11243100	MARJORIE POST DAVIES ET AL	STANOLIND OIL AND GAS COMPANY	1/20/1948	18	319	NA	HOCKLEY	TEXAS	LABOR 4, LGE 71, VAL VERDE COUNTY SCHOOL LAND	
11243200	MARJORIE POST DAVIES ET AL	STANOLIND OIL AND GAS COMPANY	1/15/1948	18	337	NA	HOCKLEY	TEXAS	NW/4 Labor 9, Block 71, Val Verde Survey, Hockley Co., TX	
11243300	MARJORIE POST DAVIES ET AL	STANOLIND OIL AND GAS COMPANY	1/20/1948	18	328	NA	HOCKLEY	TEXAS	N/2 SEC 16, BLK 71, VAL VERDE COUNTY SCHOOL LAND SURVEY ALL OF SECS 17 & 25, BLK 71, VAL VERDE COUNTY SCHOOL LAND SURVEY	
11243400	MARJORIE POST DAVIES ET AL	STANOLIND OIL AND GAS COMPANY	1/22/1948	18	346	13534	HOCKLEY	TEXAS	LABOR 21, LABOR 23, LEAGUE 70, VAL VERDE COUNTY SCHOOL LAND	
11243500	MARJORIE POST DAVIES ET AL	STANOLIND OIL AND GAS COMPANY	1/28/1948	18	355	NA	HOCKLEY	TEXAS	N/2 and SW/4 of Labor 7, W/2 Labor 14, League 71, Val Verde CSL Survey, Hockley Co., TX	
11243600	MARJORIE POST DAVIES ET AL	STANOLIND OIL AND GAS COMPANY	1/30/1948	18	364	NA	HOCKLEY	TEXAS	W/2 Labor 2, League 71	
11243700	MARJORIE POST DAVIES ET AL	STANOLIND OIL AND GAS COMPANY	1/29/1948	18	380	NA	HOCKLEY	TEXAS	N/2 Labor 8, League 71, Val Verde CSL Survey, Hockley Co., TX	
11243800	HINZ, T. R.	STANOLIND OIL AND GAS CO	2/24/1948	21	399	13450	HOCKLEY	TEXAS	LOT 4, BLK 89, IN THE TOWN OF LEVELLAND, AS SAID LOT OR LOTS APPEAR ON THE AMENDED PLAT OF SAID TOWN, OF RECORD IN VOL 15, PG 212, OF DEED RECORDS OF HOCKLEY, CO, TX.	

Oxy Agreement Number	Lessor	Lessee	Agreement Effective Date	Volume	Page	Entry/ Instrument No	County	State	Legal Description	Excluded Assets
11243900	SIKES, G. W. ET UX	STANOLIND OIL AND GAS CO	2/24/1948	21	435	NA	HOCKLEY	TEXAS	LOTS 10 AND 11, IN BLK 12, IN THE TOWN OF LEVELLAND, AS SAID LOT OR LOTS APPEAR ON THE AMENDED PLAT OF SAID TOWN, OF RECORD IN VOL 15, PG 212, OF DEED RECORDS OF HOCKLEY, CO, TX.	
11244000	LAMB, W. W. ET UX	STANOLIND OIL AND GAS CO	2/24/1948	21	407	NA	HOCKLEY	TEXAS	LOT 12, BLK 5, IN THE TOWN OF LEVELLAND, AS SAID LOT OR LOTS APPEAR ON THE AMENDED PLAT OF SAID TOWN, OF RECORD IN VOL 15, PG 212, OF DEED RECORDS OF HOCKLEY, CO, TX.	
11244100	SIMPSON, ROY, ET UX	STANOLIND OIL AND GAS CO	2/24/1947	21	423	NA	HOCKLEY	TEXAS	LOTS 14 AND 15, IN BLK 64, IN THE TOWN OF LEVELLAND, AS SAID LOT OR LOTS APPEAR ON THE AMENDED PLAT OF SAID TOWN, OF RECORD IN VOL 15, PG 212, OF DEED RECORDS OF HOCKLEY, CO, TX.	
11244200	PATTON, A A	STANOLIND OIL AND GAS CO	2/25/1948	21	425	NA	HOCKLEY	TEXAS	LOTS 3 AND 4, IN BLK 6, IN THE TOWN OF LEVELLAND, AS SAID LOT OR LOTS APPEAR ON THE AMENDED PLAT OF SAID TOWN, OF RECORD IN VOL 15, PG 212, OF DEED RECORDS OF HOCKLEY, CO, TX.	
11244300	HILL, BILLIE, ET UX	STANOLIND OIL AND GAS CO	2/25/1947	21	397	13449	HOCKLEY	TEXAS	WEST 50 FEET OF LOT 12, IN BLK 95, IN THE TOWN OF LEVELLAND, AS SAID LOT OR LOTS APPEAR ON THE AMENDED PLAT OF SAID TOWN, OF RECORD IN VOL 15, PG 212, OF DEED RECORDS OF HOCKLEY, CO, TX.	
11244400	MAULDIN ET UX, FOSTER E.	STANOLIND OIL AND GAS CO	2/25/1948	21	413	13456	HOCKLEY	TEXAS	ALL LOT 1 AND WEST 1/2 OF LOT 11, BLK 137 OF THE RESUBDIVISION OF BLKS 135, 136, 137, 138, 143,144, 145, 146, OF THE ORIGINAL LEVELLAND TOWNSITE, AS SAID LOT IS SHOWN ON PLAT OF SAID RESUBDIVISION OF RECORD IN VOL 1, PG 35 OF THE PLAT RECORDS OF HOCKLEY CO, TX.	
11244500	CASEY, T C, ET UX	STANOLIND OIL AND GAS CO	2/25/1948	21	389	13445	HOCKLEY	TEXAS	LOTS 1, 2, AND 3, BLK 157, IN THE SOUTH SIDE ADDITION TO THE LEVELLAND TOWNSITE, AS SAID LOTS ARE SHOWN ON PLAT OF SAID ADDITION, OF RECORD IN VOL 1, PG 61 OF PLAT RECORDS OF HOCKLEY CO, TX.	
11244600	BRIDGES, U I, ET UX	STANOLIND OIL AND GAS CO	2/25/1948	21	381	13441	HOCKLEY	TEXAS	LOTS 14 - 16, BLK. 18, TOWN OF LEVELLAND, HOCKLEY CO., TX.	
11244700	DANIEL, W M, ET UX	STANOLIND OIL AND GAS CO	2/25/1948	21	391	13446	HOCKLEY	TEXAS	LOT 6, E/2 LOT 5, BLK. 112, TOWN OF LEVELLAND, HOCKLEY CO., TX.	
11244800	ODELL, A F, ET UX	STANOLIND OIL AND GAS CO	2/25/1948	21	423	13461	HOCKLEY	TEXAS	LOTS 5 & 6, BLK. 5, TOWN OF LEVELLAND, HOCKLEY CO., TX.	
11244900	RATLIFF, CARL, ET UX	STANOLIND OIL AND GAS CO	2/25/1948	21	427	13464	HOCKLEY	TEXAS	LOT 7, BLK 27; LOT 1, BLK. 34; LOT 5, BLK. 19; LOTS 10 & W/10 FT OF LOT 7, BLK. 32, TOWN OF LEVELLAND, HOCKLEY CO., TX.	
11245000	LORAN, T E, ET UX	STANOLIND OIL AND GAS CO	2/26/1948	21	405	13453	HOCKLEY	TEXAS	OUT OF BLKS. 13 & 14, TOWN OF LEVELLAND, HOCKLEY CO., TX.	
11245100	SLOUGH, C G, ET UX	STANOLIND OIL AND GAS CO	2/26/1948	21	431	13466	HOCKLEY	TEXAS	LOT 8 & E/15 FT LOT 7, BLK. 32 AND LOTS 13 - 15, BLK. 31, TOWN OF LEVELLAND, HOCKLEY CO., TX.	

Oxy Agreement Number	Lessor	Lessee	Agreement Effective Date	Volume	Page	Entry/ Instrument No	County	State	Legal Description	Excluded Assets
11245300	WILLIAMS, W J, ET UX	STANOLIND OIL AND GAS CO	2/28/1948	21	443	13472	HOCKLEY	TEXAS	LOT 16, BLK. 64; LOT 4, BLK. 49; LOT 6, BLK. 118, TOWN OF LEVELLAND, HOCKLEY CO., TX.	
11245400	WHITE, F H, ET UX	STANOLIND OIL AND GAS CO	2/26/1948	21	445	13473	HOCKLEY	TEXAS	LOT 12, BLK. 90, TOWN OF LEVELLAND, HOCKLEY CO., TX.	
11245500	WADE, BERT, ET UX	STANOLIND OIL AND GAS CO	2/23/1948	21	453	13634	HOCKLEY	TEXAS	Survey: HOOD CSL; Block: 028; Metes & Bound: LOT 2, BLK. 34 & LOT 1, BLK. 125, TOWN OF LEVELLAND Survey: HOOD CSL; Block: 028; Metes & Bound: LOT 11 & 12, BLK. 125, TOWN OF LEVELLAND	
11245600	HUMPHRIES, J T, ET UX	STANOLIND OIL AND GAS CO	2/28/1948	21	459	13637	HOCKLEY	TEXAS	LOT 4, BLK. 31, TOWN OF LEVELLAND, TX.	
11245700	MURRAH, J M, ET UX	STANOLIND OIL AND GAS CO	2/25/1948	21	461	13638	HOCKLEY	TEXAS	LOT 2, BLK. 156, TOWN OF LEVELLAND, TX.	
11245900	ROBERTSON, L A, ET UX	STANOLIND OIL AND GAS CO	3/1/1948	21	465	13640	HOCKLEY	TEXAS	LOT 10, BLK. 100, TOWN OF LEVELLAND, TX.	
11246000	SINCLAIR, J J, ET UX	STANOLIND OIL AND GAS CO	3/2/1948	21	467	13641	HOCKLEY	TEXAS	LOT 4, & E/2 LOT 3, BLK. 126, TOWN OF LEVELLAND, TX.	
11246100	GREEN, W A, ET UX	STANOLIND OIL AND GAS CO	3/1/1948	21	455	13635	HOCKLEY	TEXAS	LOT 7, & 8, BLK. 118, E/2 LOT 5, BLK. 20, AND LOT 6, BLK. 125, AS APPEARS ON THE AMENDED PLAT OF TOWN OF LEVELLAND; AND N/42' OF LOT 7, AND THE N/42' OF THE E/22' OF LOT 8, BLK. 154, SOUTHSIDE ADDITION OF THE TOWN OF LEVELLAND, TX.	
11246200	WOOD, BILLY W, ET UX	STANOLIND OIL AND GAS CO	3/1/1948	21	469	13642	HOCKLEY	TEXAS	LOT 2, BLK. 101, TOWN OF LEVELLAND, TX.	
11246300	SHIREY, J E, ET UX	STANOLIND OIL AND GAS CO	3/2/1948	21	471	13643	HOCKLEY	TEXAS	LOT 7, BLK. 93, TOWN OF LEVELLAND, TX.	
11246400	HERRIN, W E, ET UX	STANOLIND OIL AND GAS CO	3/2/1948	21	473	13644	HOCKLEY	TEXAS	LOT 7, & 8 BLK. 92, TOWN OF LEVELLAND, TX.	
11246500	LANE, C A, ET UX	STANOLIND OIL AND GAS CO	3/3/1948	21	477	13646	HOCKLEY	TEXAS	LOT 5, & 6 BLK. 101, TOWN OF LEVELLAND, TX.	
11246600	WALKER, H W, ET UX	STANOLIND OIL AND GAS CO	2/24/1948	21	485	13650	HOCKLEY	TEXAS	A PART OF NE/4 NE/4 SEC 8, BLK 28, HOOD COUNTY SCHOOL LAND SURVEY	
11246700	BAKER, ROBIN, ET UX	STANOLIND OIL AND GAS CO	2/26/1948	21	457	13636	HOCKLEY	TEXAS	A PART OF NE/4 NE/4 SEC 8, BLK 28, HOOD COUNTY SCHOOL LAND SURVEY	
11246800	GURLEY, A C, ET UX	STANOLIND OIL AND GAS CO	3/6/1948	21	487	13654	HOCKLEY	TEXAS	LOT 2, BLK 7, TOWN OF LEVELLAND, HOCKLEY CO, TEXAS.;	
11246900	HELVEY ET UX, ROBERT	BOYD, M. C.	12/15/1947	109	9	NA	HOCKLEY	TEXAS	LOT 1,2, BLK 1, RANDALES ADDITION TO TOWN OF LEVELLAND, HOCKLEY CO, TEXAS.;	
11247000	MCCULLOCH ET UX, PAUL W.	BOYD, M. C.	12/15/1947	21	449	13608	HOCKLEY	TEXAS	A PART OF E/2 SEC 4, BLK 28, HOOD COUNTY SCHOOL LAND SURVEY	
11247100	HENDERSON ET UX, W. O.	BOYD, M. C.	1/3/1948	21	377	13346	HOCKLEY	TEXAS	LOT 6, BLK 1 RANDELS ADDITION TO TOWN OF LEVELLAND, HOCKLEY CO, TEXAS.;	
11247200	HENDERSON ET UX, J. W.	BOYD, M. C.	1/3/1948	21	271	12118	HOCKLEY	TEXAS	LOT 7, BLK 1, RANDLES ADDITION TO TOWNSITE OF LEVELLAND, HOCKLEY CO, TEXAS.;	
11247400	RANDLE ET UX, JOHN P.	BOYD, M. C.	11/18/1947	21	273	12119	HOCKLEY	TEXAS	A PART OF E/2 E/2 SEC 4, BLK 28, HOOD COUNTY SCHOOL LAND SURVEY	
11247500	KEELING, BISHOP B, ET UX	STANOLIND OIL AND GAS CO	2/23/1948	24	7	13849	HOCKLEY	TEXAS	BEING A TRACT IN LABOR 14, LEAGUE 28, HOOD COUNTY SCHOOL LAND, HOCKLEY CO, TEXAS.;	

Oxy Agreement Number	Lessor	Lessee	Agreement Effective Date	Volume	Page	Entry/ Instrument No	County	State	Legal Description	Excluded Assets
11247600	KEENE, GEORGE, ET UX	STANOLIND OIL AND GAS CO	2/25/1948	24	5	13848	HOCKLEY	TEXAS	BEING THE S/50 FEET LOT 6, BLK 117, TOWN OF LEVELLAND, HOCKLEY CO, TEXAS.;	
11247700	FOWLER, WADKIE M,ET UX	STANOLIND OIL AND GAS CO	3/6/1948	24	1	13846	HOCKLEY	TEXAS	S/2 LOTS 7 & 8, ALL LOTS 9 & 10, BLK 35; LOT 9, BLK 19; LOT 16, BLK 87, TOWN OF LEVELLAND, HOCKLEY CO., TX.	
11247800	CRAIG, J C, ET UX	STANOLIND OIL AND GAS CO	3/8/1948	21	497	13844	HOCKLEY	TEXAS	A PART OF SE/4 SEC 8, BLK 28, HOOD COUNTY SCHOOL LAND SURVEY A PART OF NE/4 SEC 13, BLK 28, HOOD COUNTY SCHOOL LAND SURVEY	
11247900	SIKES, PRINTIS	STANOLIND OIL AND GAS CO	2/25/1948	24	19	13855	HOCKLEY	TEXAS	LOT 9, BLK 12, TOWN OF LEVELLAND	
11248000	RICHARDSON, L C, ET UX	STANOLIND OIL AND GAS CO	3/6/1948	24	17	13854	HOCKLEY	TEXAS	LOT 3, BLK 7, TOWN OF LEVELLAND, HOCKLEY CO., TX.	
11248100	RODRIQUEZ, CANDE, ET UX	STANOLIND OIL AND GAS CO	3/9/1948	24	15	13853	HOCKLEY	TEXAS	LOTS 10, 11 & 12, BLK 92, TOWN OF LEVELLAND, HOCKLEY CO., TX.	
11248200	MABE, L.E. ET UX	STANOLIND OIL AND GAS CO	3/9/1948	24	9	13850	HOCKLEY	TEXAS	LOTS 4, 5 & 6, BLK 40, TOWN OF LEVELLAND, HOCKLEY CO., TX.	
11248300	CLARKSON, WM, ET UX	STANOLIND OIL AND GAS CO	3/9/1948	21	495	13843	HOCKLEY	TEXAS	LOTS 5 & 6, BLK 31; LOT 3, BLK 12; LOTS 1, 2 & 3, BLK 94; TOWN OF LEVELLAND, HOCKLEY CO., TX.	
11248400	RICHARDSON, W T, ET UX	STANOLIND OIL AND GAS CO	11/4/1948	24	13	13852	HOCKLEY	TEXAS	LOT 10, BLK 90, TOWN OF LEVELLAND, HOCKLEY CO., TX.	
11248500	WILDER, J W S, ET UX	STANOLIND OIL AND GAS CO	3/10/1948	24	21	13856	HOCKLEY	TEXAS	LOT 9, BLK 47, TOWN OF LEVELLAND, HOCKLEY CO., TX.	
11248600	HILL, H E, ET UX	STANOLIND OIL AND GAS CO	3/11/1948	24	3	13847	HOCKLEY	TEXAS	LOT 7, BLK 167, SOUTH SIDE ADDITION, TOWN OF LEVELLAND, HOCKLEY CO., TX.	
11248700	RODGERS, MAJOR H, ET UX	STANOLIND OIL AND GAS CO	2/26/1948	24	11	13851	HOCKLEY	TEXAS	A PART OF SE/4 SEC 7, BLK 72, VAL VERDE COUNTY SCHOOL LAND SURVEY A PART OF SW/4 SEC 8, BLK 72, VAL VERDE COUNTY SCHOOL LAND SURVEY	
11248800	AYCOCK, E M, ET UX	STANOLIND OIL AND GAS CO	3/12/1948	21	491	13841	HOCKLEY	TEXAS	LOTS 1, 2, 3, 10, 11 & 12, BLK 41, TOWN OF LEVELLAND, HOCKLEY CO., TX.	
11248900	FRANCE, CLYDE, ET AL	STANOLIND OIL AND GAS CO	2/20/1948	21	499	13840?	HOCKLEY	TEXAS	ALL BLK 76, TOWN OF LEVELLAND, HOCKLEY CO., TX.	
11249000	BRIDGES, BERNICE, ET VIR	STANOLIND OIL AND GAS CO	3/13/1948	21	493	13842	HOCKLEY	TEXAS	LOT 2; W/2 LOT 3, BLK 126, TOWN OF LEVELLAND, HOCKLEY CO., TX.	
11249200	MOORE, T W, ET UX	STANOLIND OIL AND GAS CO	3/15/1948	24	45	14007	HOCKLEY	TEXAS	LOTS 5 & 6, BLK 27; LOT 1; W/2 LOT 2; BLK 123; LOT 11, BLK 102, TOWN OF LEVELLAND, HOCKLEY CO., TX.	
11249300	BREWER, WARREN, ET UX	STANOLIND OIL AND GAS CO	3/15/1948	24	29	13999	HOCKLEY	TEXAS	LOTS 3 & 4, BLK 47, TOWN OF LEVELLAND, HOCKLEY CO., TX.	
11249400	ALLISON, ORVILLE, ET UX	STANOLIND OIL AND GAS CO	3/16/1948	24	27	13998	HOCKLEY	TEXAS	LOT 8, BLK 79, TOWN OF LEVELLAND, HOCKLEY CO., TX.	
11249500	WHITE, H T, ET UX	STANOLIND OIL AND GAS CO	3/16/1948	24	59	14014	HOCKLEY	TEXAS	LOT9, BLK 79, IN THE TOWN OF LEVELLAND, AS SAID LOT OR LOTS APPEAR ON THE AMENDED PLAT OF SAID TOWN, OF RECORD IN VOL. 15, PG. 212, OF THE DEED RECORDS OF HOCKLEY CO, TX.	

OF/GAS 4001 409 388 Pg

Oxy Agreement Number	Lessor	Lessee	Agreement Effective Date	Volume	Page	Entry/ Instrument No	County	State	Legal Description	Excluded Assets
11249600	WHITE, H T, ET AL	STANOLIND OIL AND GAS CO	3/16/1948	24	57	14013	HOCKLEY	TEXAS	LOT 7, BLK 79, IN THE TOWN OF LEVELLAND, AS SAID LOT OR LOTS APPEAR ON THE AMENDED PLAT OF SAID TOWN, OF RECORD IN VOL. 15, PG. 212, OF THE DEED RECORDS OF HOCKLEY CO, TX.	
11249700	ANTHONY, J H, ET UX	STANOLIND OIL AND GAS CO	3/16/1948	24	25	13997	HOCKLEY	TEXAS	A PART OF THE NE/4 SEC 8, BLK 28, HOOD COUNTY SCHOOL LAND SURVEY	
11249800	SIKES, P W, ET UX	STANOLIND OIL AND GAS CO	3/17/1948	24	51	14010?	HOCKLEY	TEXAS	LOTS 2 AND 3, BLK 102, IN THE TOWN OF LEVELLAND, AS SAID LOT OR LOTS APPEAR ON THE AMENDED PLAT OF SAID TOWN, OF RECORD IN VOL. 15, PG. 212, OF THE DEED RECORDS OF HOCKLEY CO, TX.	
11249900	EDWARDS, PORTER, ET UX	STANOLIND OIL AND GAS CO	3/17/1948	24	37	14003	HOCKLEY	TEXAS	EAST 150 FEET LOT 6, IN BLK 102, IN THE TOWN OF LEVELLAND, AS SAID LOT OR LOTS APPEAR ON THE AMENDED PLAT OF SAID TOWN, OF RECORD IN VOL. 15, PG. 212, OF THE DEED RECORDS OF HOCKLEY CO, TX.	
11250100	COX, HOMER C, ET UX	STANOLIND OIL AND GAS CO	3/18/1948	24	33	14009?	HOCKLEY	TEXAS	A PART OF THE SE/4 SEC 8, BLK 28, HOOD COUNTY SCHOOL LAND SURVEY	
11250200	GUINN, H A	STANOLIND OIL AND GAS CO	3/19/1948	24	39	14004	HOCKLEY	TEXAS	LOT 11, IN BLK 42, IN THE TOWN OF LEVELLAND, AS SAID LOT OR LOTS APPEAR ON THE AMENDED PLAT OF SAID TOWN, OF RECORD IN VOL. 15, PG. 212, OF THE DEED RECORDS OF HOCKLEY CO, TX.	
11250300	CLARK, E G, ET UX	STANOLIND OIL AND GAS CO	3/19/1948	24	31	14000	HOCKLEY	TEXAS	LOTS 2 AND 3, IN BLK 109, IN THE TOWN OF LEVELLAND, AS SAID LOT OR LOTS APPEAR ON THE AMENDED PLAT OF SAID TOWN, OF RECORD IN VOL. 15, PG. 212, OF THE DEED RECORDS OF HOCKLEY CO, TX.	
11250400	LEAVELLE, W B, ET UX	STANOLIND OIL AND GAS CO	3/19/1948	24	43	14006?	HOCKLEY	TEXAS	A PART OF THE SE/4 SEC 8, BLK 28, HOOD COUNTY SCHOOL LAND SURVEY	
11250500	GOUGE, L L, ET UX	STANOLIND OIL AND GAS CO	3/19/1948	24	105	NA	HOCKLEY	TEXAS	LOT 5, BLK 1, RANDLES ADDITION TO THE CITY OF LEVELLAND AS SAID LOT APPEARS ON PLAT RECORDED IN VOL 1/37 PLAT RECORDS OF HOCKLEY CO, TX.	
11250600	PARKS ESTATE	STANOLIND	3/22/1948	24	103	14268	HOCKLEY	TEXAS	LOTS 5 AND 6, IN BLK 29, IN THE TOWN OF LEVELLAND, AS SAID LOT OR LOTS APPEAR ON THE AMENDED PLAT OF SAID TOWN, OF RECORD IN VOL. 15, PG. 212, OF THE DEED RECORDS OF HOCKLEY CO, TX.	
11250700	WILLIAMS, L B, ET UX	BOYD, M C	4/1/1948	24	163	85275	HOCKLEY	TEXAS	LOTS 8, 9, AND 10, IN BLK 1, OF THE RANDLE SUBDIVISION IN THE CITY OF LEVELLAND, HOCKLEY CO, TX.	
11251000	CONTINENTAL OIL CO	STANOLIND OIL AND GAS CO	10/3/1947	24	161	14459	HOCKLEY	TEXAS	LOTS 1 AND 2, BLOCK 54, TOWN OF LEVELLAND, HOCKLEY CO, TX.	

304730 VOL 406 PG 389

Oxy Agreement Number	Lessor	Lessee	Agreement Effective Date	Volume	Page	Entry/ Instrument No	County	State	Legal Description	Excluded Assets
11251100	PRICE, GEORGE W, ET UX	STANOLIND OIL AND GAS CO	3/20/1948	24	95	14151	HOCKLEY	TEXAS	LOT 12, IN BLK 93, IN THE TOWN OF LEVELLAND, AS SAID LOT OR LOTS APPEAR ON THE AMENDED PLAT OF SAID TOWN, OF RECORD IN VOL. 15, PG. 212, OF THE DEED RECORDS OF HOCKLEY CO, TX.	
11251200	ODELL, ROBERT C, ET UX	STANOLIND OIL AND GAS CO	3/13/1948	21	93	14150	HOCKLEY	TEXAS	LOT 2, BLOCK 154, SOUTH SIDE ADDITION, TOWN OF LEVELLAND, TX.	
11251300	PEREZ, TIBURCIO, ET UX	STANOLIND OIL AND GAS CO	3/23/1948	24	97	14152	HOCKLEY	TEXAS	LOT 1, BLOCK 102, TOWN OF LEVELLAND, TX.	
11251400	FLINN, EDGAR, ET UX	STANOLIND OIL AND GAS CO	3/24/1948	24	73	14140	HOCKLEY	TEXAS	LOT 1, BLOCK 48, TOWN OF LEVELLAND, TX.	
11251500	MASSEY, W D, ET UX	STANOLIND OIL AND GAS CO	3/24/1948	24	87	14147	HOCKLEY	TEXAS	LOT 2, BLOCK 48, TOWN OF LEVELLAND, TX.	
11251600	WILEY, L G, ET UX	STANOLIND OIL AND GAS CO	3/24/1948	24	101	14154	HOCKLEY	TEXAS	LOT 10, BLOCK 42, TOWN OF LEVELLAND, TX.	
11251700	LEONARD, E L, ET UX	STANOLIND OIL AND GAS CO	3/24/1948	24	81	14144	HOCKLEY	TEXAS	LOT 9, BLOCK 40, TOWN OF LEVELLAND, TX.	
11251800	LEONARD, G E, ET UX	STANOLIND OIL AND GAS CO	3/25/1948	24	79	14143	HOCKLEY	TEXAS	LOT 3, BLOCK 48, TOWN OF LEVELLAND, TX.	
11251900	AVERY, R E, ET UX	STANOLIND OIL AND GAS CO	3/25/1948	24	67	14137	HOCKLEY	TEXAS	LOT 12, BLOCK 42, TOWN OF LEVELLAND, TX.	
11252000	BROWN, M L, ET UX	STANOLIND OIL AND GAS COMPANY	3/25/1948	24	69	14138	HOCKLEY	TEXAS	LOT 12, BLOCK 96, TOWN OF LEVELLAND, TX.	
11252100	CONLEY, ETHEL, ET VIR	STANOLIND OIL AND GAS CO	3/25/1948	24	71	14139	HOCKLEY	TEXAS	USA/Texas/Hockley Survey: HOOD CSL Block: 028 All Depths Metes & Bound: LOT 7 & 8, BLOCK 42, TOWN OF LEVELLAND, TEXAS.	
11252200	MASSEY, W F, ET UX	STANOLIND OIL AND GAS CO	3/25/1948	24	91	14149	HOCKLEY	TEXAS	USA/Texas/Hockley Survey: HOOD CSL Block: 028 From 5,087 to 99,999 feet Metes & Bound: LOT 7 BLOCK 140, TOWN OF LEVELLAND, HOCKLY COUNTY, TEXAS USA/Texas/Hockley Survey: HOOD CSL Block: 028 From 0 to 5,086 feet From 5,087 to 99,999 feet Metes & Bound: LOT 4, BLOCK 110 TOWN OF LEVELLAND, HOOD HCL, HOCKLYEY COUNTY, TEXAS	
11252300	MURPHEY, GEORGE S	STANOLIND OIL AND GAS CO	3/26/1948	24	89	14148	HOCKLEY	TEXAS	LOTS 9 & 10, BLOCK 151, LOTS 11 & 12, BLOCK 152, LOTS 7 & 8 BLOCK 166, LOT 5, BLOCK 167 SOUTH SIDE ADDITION TO TOWN OF LEVELLAND, HOCKLEY COUNTY, TEXAS	
11252400	KEENE, DRAPER, ET UX	STANOLIND OIL AND GAS CO	3/9/1948	24	141	14364	HOCKLEY	TEXAS	N/92 FEET LOT 6 BLOCK 117, TO TOWN OF LEVELLAND, HOCKLEY COUNTY, TEXAS	

30430 Vol 406 Pg 390

Oxy Agreement Number	Lessor	Lessee	Agreement Effective Date	Volume	Page	Entry/ Instrument No	County	State	Legal Description	Excluded Assets
11252500	OBRIANT, JEROLD, ET UX	STANOLIND OIL AND GAS CO	3/29/1948	24	133	14360	HOCKLEY	TEXAS	LOT 2 & 3, BLOCK 91, TOWN OF LEVELLAND, HOCKLEY COUNTY, TEXAS	
11252600	MCDERMETT, JAMES H, ETUX	STANOLIND OIL AND GAS CO	3/30/1948	24	131	14359	HOCKLEY	TEXAS	LOT 8, BLOCK 34, TOWN OF LEVELLAND, HOCKLEY COUNTY, TEXAS	
11252700	FORD, BOB, ET UX	STANOLIND OIL AND GAS CO	3/30/1948	24	129	14358	HOCKLEY	TEXAS	USA/Texas/Hockley Survey: HOOD CSL Block: 028 All Depths Metes & Bound: LOTS 3 & 4, BLOCK 34, TOWN OF LEVELLAND, HOCKLEY COUNTY, TEXAS	
11252800	BAILEY, H W, ET UX	STANOLIND OIL AND GAS CO	3/30/1948	24	127	14357	HOCKLEY	TEXAS	A PART OF THE SE/4 SEC 7, BLK 28, HOOD COUNTY SCHOOL LAND SURVEY A PART OF THE NE/4 SEC 14, BLK 28, HOOD COUNTY SCHOOL LAND SURVEY	
11252900	COSTILLA, JUAN	STANOLIND OIL AND GAS CO	2/14/1948	24	125	14356	HOCKLEY	TEXAS	LOT 12, BLOCK 74, TOWN OF LEVELLAND	
11253000	LAWSON ET VIR BERTIE LEE	STANOLIND OIL AND GAS CO	3/17/1948	24	123	14355	HOCKLEY	TEXAS	LOT 8, BLOCK 145, OF THE RESUBDIVISION OF BLOCKS 135, 136, 137, 135, 136, 143, 144, 145 & 146, TOWN OF LEVELLAND, HOCKLEY COUNTY, TEXAS	
11253100	ASSEMBLY OF GOD CHURCH	STANOLIND OIL AND GAS CO	3/31/1948	24	121	14354	HOCKLEY	TEXAS	LOTS 10, 11 & 12, BLOCK 40, TOWN OF LEVELLAND, HOCKLEY COUNTY, TEXAS	
11253200	WILLIAMS, W H, ET UX	STANOLIND OIL AND GAS CO	3/31/1948	24	119	14353	HOCKLEY	TEXAS	LOT 11, BLOCK 7, TOWN OF LEVELLAND, BLK 28, HOOD CLS SURVEY	
11253300	VARGAS, MANUEL, ET UX	STANOLIND OIL AND GAS CO	3/31/1948	24	117	14352	HOCKLEY	TEXAS	LOT 4, BLOCK 75, TOWN OF LEVELLAND, HOCKLEY COUNTY, TEXAS	
11253400	GRAY, J B, ET UX	STANOLIND OIL AND GAS CO	3/31/1948	24	115	14351	HOCKLEY	TEXAS	LOTS 4 & 5, BLOCK 7, TOWN OF LEVELLAND, HOCKLEY COUNTY, TEXAS	
11253500	NEELEY, J M, ET UX	STANOLIND OIL AND GAS CO	4/1/1948	24	113	14350	HOCKLEY	TEXAS	LOT 10, BLOCK 7, TOWN OF LEVELLAND, HOCKLEY COUNTY, TEXAS	
11253600	BLACK, LYDIA, ET AL	STANOLIND OIL AND GAS CO	3/25/1948	24	111	14349	HOCKLEY	TEXAS	LOT 1, BLOCK 47, LOT 5, BLOCK 125, TOWN OF LEVELLAND, HOCKLEY COUNTY, TEXAS	
11253700	SHAPLAND, W S, ET UX	STANOLIND OIL AND GAS CO	3/31/1948	24	109	14348	HOCKLEY	TEXAS	1.69 AC, TOWN OF LEVELLAND BLK 100 LOT 7, SAID LOT SHOWN ON AMENDED PLAT OF TOWN, REC VOL 15, PG 212, DEED REC, HOCKLEY CTY, TX, LOTS 12, 13, 14 & 15, BLK 184, SOUTH SIDE ADDITION TOLEVELLAND TOWNSITE, SAID LOTS SHOWN ON PLAT OF ADDITION, RECVOL 1, PG 61, PLAT REC, HOCKLEY CTY, TX	
11253800	THOMPSON, CHARLES B,ETUX	STANOLIND OIL AND GAS CO	4/1/1948	24	143	14347	HOCKLEY	TEXAS	.22 ACS, LOT 5, BLK 171, SOUTH SIDE ADDITION TO LEVELLAND TOWNSITE, SAID LOT SHOWN ON PLAT OF ADDITION, REC VOL 1, PG 61, PLAT REC, HOCKLEY CTY, TX	
11253900	BARNES, ELBERT M, ET UX	STANOLIND OIL AND GAS CO	4/3/1948	24	239	16843	HOCKLEY	TEXAS	.57 ACS, LOTS 10 & 11, BLK 103, TOWN OF LEVELLAND, SAID LOTS APPEAR ON AMENDED PLAT OF TOWN, REC VOL 15, PG 212, DEED REC, HOCKLEY CTY, TX	

20420 VOL 406 PG 391

Oxy Agreement Number	Lessor	Lessee	Agreement Effective Date	Volume	Page	Entry/ Instrument No	County	State	Legal Description	Excluded Assets
11254000	UPSHAW, T A, ET UX	STANOLIND OIL AND GAS CO	4/3/1948	24	153	14443	HOCKLEY	TEXAS	.33 ACS, LOT 10, E/2 LOT 11, BLK 153, SOUTH SIDE ADDITION TO LEVELLAND TOWNSITE, SAID LOTS SHOWN ON PLAT ADDITION, REC VOL 1, PG 61, PLAT REC, HOCKLEY CTY, TX	
11254100	COOPER, D G, ET UX	STANOLIND OIL AND GAS CO	4/3/1948	24	149	14441	HOCKLEY	TEXAS	.22 ACS, LOT 2, BLK 155, SOUTH SIDE ADDITION TO LEVELLAND TOWNSITE, SAID LOT SHOWN ON PLAT OF ADDITION, REC VOL1, PG 61,PLAT REC, HOCKLEY CTY, TX	
11254200	BURNETT, JUDSON, ET UX	STANOLIND OIL & GAS CO	4/6/1948	24	147	14440	HOCKLEY	TEXAS	0.44 ACS BEING LOTS 3 & 4, BLK 118, IN TOWN OF LEVELLAND, HOCKLEY COUNTY, TEXAS	
11254300	ALLEN, M E, ET UX	STANOLIND OIL AND GAS CO	4/3/1948	24	145	14439	HOCKLEY	TEXAS	.22 ACS, LOT 9, BLK 170, SOUTH SIDE ADDITION TO LEVELLAND TOWNSITE, SAID LOT SHOWN ON PLAT OF ADDITION, REC VOL 1, PG 61, PLAT REC, HOCKLEY CTY, TX	
11254400	MASON, MARSHALL, ET UX	STANOLIND OIL AND GAS CO	3/30/1948	24	151	14442	HOCKLEY	TEXAS	A PART OF TE NE/4 SEC 14, BLK 28, HOOD COUNTY SCHOOL LAND SURVEY	
11254500	IND EASTERN TORPEDO CO	STANOLIND OIL AND GAS CO	3/25/1948	24	193	14650	HOCKLEY	TEXAS	1.05 ACS, LOTS 3, 4, 5 & 6, BLK 100, TOWN OF LEVELLAND, SAID LOTS APPEAR ON AMENDED PLAT OF TOWN, REC VOL 15, PG 212, DEED REC, HOCKLEY CTY, TX	
11254600	BOYSEN, JESS, ET UX	STANOLIND OIL AND GAS CO	3/25/1948	24	195	14695	HOCKLEY	TEXAS	A PART OF THE S/2 SEC 8, BLK 28, HOOD COUNTY SCHOOL LAND SURVEY A PART OF THE N/2 SEC 13, BLK 28, HOOD COUNTY SCHOOL LAND SURVEY	
11254800	CHILES, H E, JR	STANOLIND OIL AND GAS CO	4/29/1948	24	207	14971	HOCKLEY	TEXAS	LOTS 3, 4, BLK 155, TOWN OF LEVELLAND, HOCKLEY CO, TEXAS.;	
11254900	BROWN, CLYDE, ET UX	STANOLIND OIL AND GAS CO	4/19/1948	24	199	14814	HOCKLEY	TEXAS	LOT 11, 12, BLK 154, SOUTHSIDE ADDITION TO LEVELLAND TOWNSITE, HOCKLEY CO, TEXAS.;	
11255000	SHOFNER, J P, ET UX	STANOLIND OIL AND GAS CO	4/27/1948	24	197	14813	HOCKLEY	TEXAS	LOT 5, 6, BLK 154, SOUTH SIDE ADDITION TO TOWNSITE OF LEVELLAND, HOCKLEY CO, TEXAS.;	
11255100	ADAMS, FRANK L, ET UX	STANOLIND OIL AND GAS CO	4/1/1948	24	165	14612	HOCKLEY	TEXAS	LOT 1, BLK 109 TOWNSITE OF LEVELLAND, HOCKLEY CO, TEXAS.;	
11255200	MORRIS, HOMER A, ETUX	STANOLIND OIL AND GAS CO	3/7/1948	24	177	14618	HOCKLEY	TEXAS	LOT 6, E/2 LOT 5, BLK 168, SOUTH SIDE ADDITION TO TOWNSITE OF LEVELLAND, HOCKLEY CO, TEXAS.;	
11255300	STROUD, W F, ET UX	STANOLIND OIL AND GAS CO	12/3/1947	24	185	14622	HOCKLEY	TEXAS	LOT 11, BLK 151, LOT 2,3,4, BLK 166, SOUTHSIDE ADDITION TO TOWNSITE OF LEVELLAND, HOCKLEY CO, TEXAS.;	
11255500	SHOFNER, HORACE, ET UX	STANOLIND OIL AND GAS CO	3/31/1948	24	183	NA	HOCKLEY	TEXAS	Lots 1, 2, Block 148, in the Town of Levelland	
11255600	SPURGEON, J D, ET UX	STANOLIND OIL AND GAS CO	4/12/1948	24	181	14620	HOCKLEY	TEXAS	LOT 1, BLK 155, SOUTH SIDE ADDITION TO TOWNSITE OF LEVELLAND, HOCKLEY CO, TEXAS.;	
11255700	MCMILLAN, HECTOR, ET UX	STANOLIND OIL AND GAS COMPANY	4/12/1948	24	175	14617	HOCKLEY	TEXAS	LOT 1, BLK 156, SOUTH SIDE ADDITION, TOWN OF LEVELLAND, HOCKLEY CO, TEXAS.;	
11255800	TUBB, G H, ET UX	STANOLIND OIL & GAS CO	4/17/1948	24	189	14624	HOCKLEY	TEXAS	LOT 4,5,6, BLK 21, TOWN OF LEVELLAND, HOCKLEY CO, TEXAS.;	

Oxy Agreement Number	Lessor	Lessee	Agreement Effective Date	Volume	Page	Entry/ Instrument No	County	State	Legal Description	Excluded Assets
11255900	GARDNER, M C, ET UX	STANOLIND OIL AND GAS CO	4/12/1948	24	171	14615	HOCKLEY	TEXAS	LOT 4, BLK 91, TOWN OF LEVELLAND, HOCKLEY CO, TEXAS.;	
11256000	HOLLOWAY, E W	STANOLIND OIL AND GAS CO	4/12/1948	24	173	14616	HOCKLEY	TEXAS	LOT 12, BLK 117, TOWN OF LEVELLAND, HOCKLEY CO, TEXAS.;	
11256100	YANCY, A T, ET UX	STANOLIND OIL AND GAS CO	4/13/1948	24	191	14625	HOCKLEY	TEXAS	LOT 3, E/2 LOT 2, BLK 171, SOUTH SIDE ADDITION, TOWNSITE OF LEVELLAND, HOCKLEY CO, TEXAS.;	
11256200	RATTAN, TRUETT S, ET UX	STANOLIND OIL AND GAS CO	4/14/1948	24	179	14619	HOCKLEY	TEXAS	LOT 7, BLK 152 SOUTH SIDE ADDITION TO LEVELLAND TOWNSITE, HOCKLEY CO, TEXAS.;	
11256300	PHILLIPS PETROLEUM CO	STANOLIND OIL AND GAS CO	12/31/1947	21	287	12281	HOCKLEY	TEXAS	LOT 5, & 6 BLK. 51, TOWN OF LEVELLAND, TX.	
11272000	MITCHELL, L.E. ET AL	PAN AM	2/1/1967	109	9	88-5161	HOCKLEY	TEXAS	LOT 7, 8, 9, 10, 11, 12, BLOCK 30, TOWN OF LEVELLAND, TX.	
11275400	USA NMNM 315712	ILES, ABBIE	6/1/1941	NA	NA	NA	LEA	NEW MEXICO	T017S - R032E: N2 S2, S2 SW4 SEC 004; NW4, NW4 NE4 SEC 009; NE4 SEC 015	
11275500	USA NM-0315713	ABBIE ILES	6/1/1941	NA	NA	NA	LEA	NEW MEXICO	T017S - R032E: W2 NE4, SEC 003 & S2 SE4 SEC 009	
11278100	JONES ET AL,HELEN DEVITT	CHERRY, A. W. & BLAIR	5/27/1952	32	270	NA	COCHRAN	TEXAS	South 114.4 acres, Labor 10, League 53, Scurry CSL	
11278701	MINNIE SLAUGHTER VEAL ET VIR	OWEN THOMAS	10/16/1936	5	39	NA	HOCKLEY	TEXAS	ALL OF TRACT 9, BOB SLAUGHTER BLK., LEAGUE 42, MAVERICK CSL SVY	
11278702	MINNIE SLAUGHTER VEAL ET VIR	OWEN THOMAS	10/16/1936	5	39	NA	HOCKLEY	TEXAS	TRACT 10 OF THE BOB SLAUGHTER BLOCK	
11282300	G H HAMILL ET UX	LEE DENNY	7/2/1947	16	515	9588	HOCKLEY	TEXAS	LABOR 5, LEAGUE 733, STATE CAPITOL LANDS	
11282400	ELLA BROWN ET VIR	G B HALLMARK	2/17/1944	12	477	1078	HOCKLEY	TEXAS	SW/4 OF LABOR 8, LG. 733, STATE CAPITOL LANDS	
11282600	J J STALLINGS ET AL	A O PHILLIPS	6/10/1948	23	83	NA	HOCKLEY	TEXAS	N/2, SW/4, LABOR 17, LG. 30, BAYLOR CSL	
11284700	OTIS B BRANTLEY JR ET AL	J L SMALLWOOD	1/9/1939	21	359	2812	HOCKLEY	TEXAS	S/2 LABOR 16, LG. 71, VAL VERDE CSL	
11284801	R L SHIREY ET UX	TIDE WATER ASSOCIATED OIL COMPANY	5/8/1937	6	328	969	HOCKLEY	TEXAS	TR. 2 & 3 IN THE T.E. MICHAEL SURVEY, A-315	
11285400	PIERCY SR. ET UX, H. A.	DELFERN OIL CO.	11/23/1948	17	249	NA	HOCKLEY	TEXAS	ALL OF SEC 005, ALL OF SEC 005A, NE4 OF SEC 012; LG 64, MIDLAND CSL	
11285500	PIERCY JR. ET UX, H. A.	DELFERN OIL CO.	11/23/1948	9	314	NA	COCHRAN	TEXAS	Survey: MIDLAND CSL Block: 064 Metes & Bound: N/85 AC. OF TR. 6, LG. 64 & 65 Block: 065 Survey: MIDLAND CSL Block: 064 Metes & Bound: TR. 6, LG. 64 & 65, LESS N/85 AC. Block: 065	
11287300	CHRISTOVAL OIL CO.	PAN AMERICAN PETR CORP	10/1/1964	469	124	NA	TOM GREEN	TEXAS	A tract of land 60 ft. wide across parts of the HE&WT RR Co. Survey 1009, Shippach Surveys 954 and 955, and J. Ennert Surveys 952 and 953	
11288500	ALEX A SLAUGHTER ET AL	H N HARRIS	11/24/1928	2	179	NA	HOCKLEY	TEXAS	E/247.8 AC. OF THE N/490.07 AC. OF LG. 37, ZAVALLA CSL	
11290700	LEDBETTER, R. G. ET UX	ALEXANDER J.E.	10/16/1944	5	11	10029	HOCKLEY	TEXAS	.22 AC IN LOTS 34 & 35, BLK.2 OF BLK. 5 OF ALEXANDER SUBD., OF TRACT 11, LEAGUE 64, MIDLAND CSL, HOCKLEY CO., TX.	

Oxy Agreement Number	Lessor	Lessee	Agreement Effective Date	Volume	Page	Entry/ Instrument No	County	State	Legal Description	Excluded Assets
11290800	RORK, BOB ET UX	ALEXANDER J.E.	10/16/1944	5	14	10030	HOCKLEY	TEXAS	.11 AC IN LOT 41, BLK. 1 OF BLK. 5, OF ALEXANDER SUBD. OF TR. 11, LEAGUE 64, MIDLAND CSL SVY., HOCKLEY CO., TX.	
11290900	RICHMOND, C. C.	STANOLIND OIL AND GAS CO	10/16/1944	9	445	NA	HOCKLEY	TEXAS	Lot 3 in Block 1 of the Subdivision of Block 5, in Alexander's Subdivision of Tract 11, League 64, Midland CSL Survey	
11291000	PRIDEMOREM, BOB ET UX	ALEXANDER J.E.	10/16/1944	9	437	4738	HOCKLEY	TEXAS	IN LOTS 13 & 14, BLK. 1 OF BLK. 5 OF ALEXANDER SUBD. OF TR. 11, LEAGUE 64, MIDLAND CSL SVY., HOCKLEY CO., TX.	
11291100	GAINES, R. B.	ALEXANDER J.E.	10/16/1944	9	434	4737	HOCKLEY	TEXAS	.11 AC IN LOT 42, BLK. 1 OF BLK. 5 OF ALEXANDER SUBD. OF TR. 11, LEAGUE 64, MIDLAND CSL SVY., HOCKLEY CO., TX.	
11291200	CLOUSER, M. H.	STANOLIND OIL AND GAS CO	10/16/1944	9	442	4764	HOCKLEY	TEXAS	2 PARTS OF THE SE/4 SEC 11, BLK 64, MIDLAND COUNTY SCHOOL LAND SURVEY	
11291300	TAYLOR G H	ALEXANDER J E	3/7/1949	9	439	NA	HOCKLEY	TEXAS	.36 IN LOT 7 - 9, BLK. 1 OF BLK. 5 OF ALEXANDER SUBD. OF TR. 11, LEAGUE 64, MIDLAND CSL SVY	
11291400	PIERCY, H. A.	J E ALEXANDER	10/16/1944	9	447	4766	COCHRAN	TEXAS	.38 AC IN LOTS 1 & 2, BLK. 1 OF BLK. 5 OF ALEXANDER SUBD. OF TR. 11, LEAGUE 64, MIDLAND CSL SVY	
11296800	JOHN SCHROER ET UX	W R CHANCELLOR	3/14/1938	7	311	NA	HOCKLEY	TEXAS	Survey: BAYLOR CSL Block: 030 NJ Section: 003 Calls: N2, SW4, SE4	
11297700	CARRIE SLAUGHTER DEAN	HONOLULU OIL CORPORATION	1/3/1939	2	349	NA	COCHRAN	TEXAS	S/2 OF E/5, LEAGUE 58, MARTIN CSL	
11297900	MALLET LAND AND CATTLE COMPANY	HONOLULU OIL CORPORATION LTD	1/28/1935	4	100	NA	HOCKLEY	TEXAS	Survey: SCURRY CSL Block: 052 Section: 003 Metes & Bound: LABORS 3, 4, 7, 8, 9, 10, 11, 12, 20, 21, LEAGUE 52 Section: 004 Section: 007 Section: 008 Section: 009 Section: 010 Section: 011 Section: 012 Section: 020 Section: 021 Survey: SCURRY CSL Block: 051 Section: 004 Section: 005	
11299400	DOROTHY L SLAUGHTER INDIVIDUALLY ET AL	HONOLULU OIL COMPANY	10/4/1934	4	81	NA	HOCKLEY	TEXAS	Survey: MAVERICK CSL Metes & Bound: LABORS OR TRACTS NUMBERED 4 AND 5. OUT OF LEAGUE 40, MAVERICK COUNTY SCHOOL LAND	

30430 Vol 406 Pg 394

Oxy Agreement Number	Lessor	Lessee	Agreement Effective Date	Volume	Page	Entry/ Instrument No	County	State	Legal Description	Excluded Assets
11299500	DOROTHY L SLAUGHTER INDIVIDUALLY ET AL	HONOLULU OIL COMPANY	10/4/1934	4	77	NA	HOCKLEY	TEXAS	SEC 21, METES & BOUND, LABOR 21, LEAGUE 37, BLK 37, ZAVALLA CSL SURVEY SEC 22, METES & BOUND, E/2 LABOR 22, LEAGUE 37, BLK 37, ZAVALLA CSL SURVEY SEC 24, METES & BOUND, LABOR 24, LEAGUE 3, BLK 37, ZAVALLA CSL SURVEY SEC 49, METES & BOUND, LABOR 49, LEAGUE 37, BLK 37, ZAVALLA CSL SURVEY SEC 50, METES & BOUND, SOUTH 42.8 AC OF LABOR 50, LEAGUE 37, BLK 37, ZAVALLA CSL SURVEY SCE 52, METES & BOUND, LABOR 52, LEAGUE 37, BLK 37, ZAVALLA CSL SURVEY SEC 22, METES & BOUND, W/2 LABOR 22, LEAGUE 37, BLK 37, ZAVALLA CSL SURVEY SEC 23, METES & BOUND, LABOR 23, LEAGUE 37, BLK 37, ZAVALLA CSL SURVEY SEC 50, METES & BOUND, NORTH 134.2 AC OF LABOR 50, LEAGUE 37, BLK 37, ZAVALLA CSL SURVEY SEC 51, METES & BOUND, LABOR 51, LEAGUE 37, BLK 37, ZAVALLA CSL SURVEY SEC 77, METES & BOUND, LABOR 77, LEAGUE 37, BLK 37, ZAVALLA CSL SURVEY SEC 78, METES & BOUND, LABOR 78, LEAGUE 37, BLK 37, ZAVALLA CSL SURVEY	
11300100	MURPHY EX ET AL, D. A.	HONOLULU OIL CORP	11/8/1934	43	420	NA	TERRY	TEXAS	W2 SEC 004; BLK D11; STONE & KYLE & KYLE	E2 SEC 3; PUBLIC SCHOOL LAND BLOCK X
11309500	MURRAY WYNN	J E ALEXANDER	10/16/1944	5	9	NA	COCHRAN	TEXAS	LOT 17 AND 18, IN BLK 2 OF THE SUBDIVISION OF BLK 5 IN ALEXANDER'S SUBDIVISION OF TRACT 11, LEAGUE 64, MCSL, COCHRAN CO, TX, AS SHOWN BY THE RECORDED PLAT THEREOF.	
11309701	MATTIE PALMER CHRISTIE	WAYNE MOORE	12/23/1944	42	505	NA	GAINES	TEXAS	Survey: PSL Abstract: 820 Block: A23 Section: 002 Calls: S2 Calls: NW4 Calls: S2 NE4	
11309702	RICHARD WINFIELD ROBERTSON	WAYNE MOORE	12/23/1944	42	508	NA	GAINES	TEXAS	Survey: PSL Abstract: 820 Block: A23 Section: 002 Calls: S2 Calls: NW4 Calls: S2 NE4	
11309703	CHARLES S WHITAKER TRUSTEE ET AL	SHELL OIL COMPANY INCORPORATED	8/31/1948	54	159	NA	GAINES	TEXAS	Survey: PSL Abstract: 820 Block: A23 Section: 002 Calls: N2	

Oxy Agreement Number	Lessor	Lessee	Agreement Effective Date	Volume	Page	Entry/ Instrument No	County	State	Legal Description	Excluded Assets
11309704	ALMA WALSH MALLISON ET VIR	SHELL OIL COMPANY INCORPORATED	10/12/1948	53	320	NA	GAINES	TEXAS	Survey: PSL Abstract: 820 Block: A23 Section: 002 Calls: N2 NE4 Calls: NW4 Calls: S2 NE4	
11309705	EDWIN A MESERVE	SHELL OIL COMPANY INCORPORATED	8/31/1948	53	312	NA	GAINES	TEXAS	Survey: PSL Abstract: 820 Block: A23 Section: 002 Calls: N2 NE4 Calls: NW4 Calls: S2 NE4	
11309706	JAMES G BENNETT	SHELL OIL COMPANY INCORPORATED	8/31/1948	53	318	NA	GAINES	TEXAS	Survey: PSL Abstract: 820 Block: A23 Section: 002 Calls: N2 NE4 Calls: NW4 Calls: S2 NE4	
11309707	FRED H CAMPBELL ET UX	SHELL OIL COMPANY INCORPORATED	8/31/1948	53	306	NA	GAINES	TEXAS	Survey: PSL Abstract: 820 Block: A23 Section: 002 Calls: N2 NE4 Calls: NW4 Calls: S2 NE4	
11309708	MARSHALL & WINSTON INCORPORATED	SHELL OIL COMPANY INCORPORATED	8/31/1948	53	336	NA	GAINES	TEXAS	Survey: PSL Abstract: 820 Block: A23 Section: 002 Calls: N2 NE4 Calls: NW4 Calls: S2 NE4	
11309709	EMMA L FLOCKER A WIDOW	SHELL OIL COMPANY INCORPORATED	8/31/1948	54	244	NA	GAINES	TEXAS	Survey: PSL Abstract: 820 Block: A23 Section: 002 Calls: N2 NE4 Calls: NW4 Calls: S2 NE4	
11309710	DOUGLAS D MCKINNON	SHELL OIL COMPANY INCORPORATED	8/31/1948	53	309	NA	GAINES	TEXAS	Survey: PSL Abstract: 820 Block: A23 Section: 002 Calls: N2 NE4 Calls: NW4 Calls: S2 NE4	

2004230 VOL PG 406 396

Oxy Agreement Number	Lessor	Lessee	Agreement Effective Date	Volume	Page	Entry/ Instrument No	County	State	Legal Description	Excluded Assets
11309711	V P BAKER	SHELL OIL COMPANY INCORPORATED	8/31/1948	53	326	NA	GAINES	TEXAS	Survey: PSL Abstract: 820 Block: A23 Section: 002 Calls: N2 NE4 Calls: NW4 Calls: S2 NE4	
11309712	WALLACE A MARSHALL	SHELL OIL COMPANY INCORPORATED	8/31/1948	54	155	NA	GAINES	TEXAS	Survey: PSL Abstract: 820 Block: A23 Section: 002 Calls: N2 NE4 Calls: NW4 Calls: S2 NE4	
11309713	RUFUS R RAND JR	SHELL OIL COMPANY INCORPORATED	8/31/1948	54	152	NA	GAINES	TEXAS	Survey: PSL Abstract: 820 Block: A23 Section: 002 Calls: N2 NE4 Calls: NW4 Calls: S2 NE4	
11309714	ROBERT M LUNDGREN	SHELL OIL COMPANY INCORPORATED	8/31/1948	54	249	NA	GAINES	TEXAS	Survey: PSL Abstract: 820 Block: A23 Section: 002 Calls: N2 NE4 Calls: NW4 Calls: S2 NE4	
11309715	JOSEPHINE E YOUNKIN GUARDIAN	SHELL OIL COMPANY INCORPORATED	7/23/1949	56	273	NA	GAINES	TEXAS	ALL	
11309716	FRED S HANSON ET UX	SHELL OIL COMPANY INCORPORATED	8/31/1948	53	315	NA	GAINES	TEXAS	N/2, SECT. 2, BLK. A-23, PSL	
11309717	JOSEPHINE E YOUNKIN A WIDOW	SHELL OIL COMPANY INCORPORATED	8/31/1948	54	247	NA	GAINES	TEXAS	N/2, SECT. 2, BLK. A-23, PSL	
11309718	KATHERINE B ALWARD ET VIR	SHELL OIL COMPANY INCORPORATED	8/31/1948	53	333	NA	GAINES	TEXAS	N/2, SECT. 2, BLK. A-23, PSL	
11309719	MARIAN M WHITNEY ET AL	SHELL OIL COMPANY INCORPORATED	8/31/1948	53	329	NA	GAINES	TEXAS	N/2, SECT. 2, BLK. A-23, PSL	
11309720	FLORENCE H NEWELL ET VIR	SHELL OIL COMPANY INCORPORATED	8/31/1948	54	157	NA	GAINES	TEXAS	N/2, SECT. 2, BLK. A-23, PSL	
11309721	J R MCEVOY	SHELL OIL COMPANY INCORPORATED	8/31/1948	53	352	NA	GAINES	TEXAS	N/2, SECT. 2, BLK. A-23, PSL	
11309722	RICHARD WINFIELD ROBERTSON	SHELL OIL COMPANY	10/9/1956	105	571	NA	GAINES	TEXAS	N/2 NE/4 OF SEC 2, BLK A-23, PSL	
11309723	DONALD WINSTON SUCC TRUSTEE	SHELL OIL COMPANY	10/31/1956	109	89	NA	GAINES	TEXAS	N/2 NE/4 OF SEC 2, BLK A-23, PSL	
11309724	J R MCEVOY ET UX	SHELL OIL COMPANY	10/31/1956	105	573	NA	GAINES	TEXAS	N/2 NE/4 OF SEC 2, BLK A-23, PSL	
11309725	FRED H CAMPBELL ET UX	SHELL OIL COMPANY	10/31/1956	107	37	NA	GAINES	TEXAS	N/2 NE/4 OF SEC 2, BLK A-23, PSL	
11309726	JOHN PAUL YOUNKIN	SHELL OIL COMPANY	10/31/1956	105	577	NA	GAINES	TEXAS	N/2 NE/4 OF SEC 2, BLK A-23, PSL	
11309727	JOSEPHINE E HILDITCH ET VIR	SHELL OIL COMPANY	10/31/1956	105	579	NA	GAINES	TEXAS	N/2 NE/4 OF SEC 2, BLK A-23, PSL	
11309728	HELEN M FAIRBANK ET VIR	SHELL OIL COMPANY	10/31/1956	105	581	NA	GAINES	TEXAS	N/2 NE/4 OF SEC 2, BLK A-23, PSL	
11309729	KATHERINE B ALWARD ET VIR	SHELL OIL COMPANY	10/31/1956	105	583	NA	GAINES	TEXAS	N/2 NE/4 OF SEC 2, BLK A-23, PSL	
11309730	MARSHALL & WINSTON INC	SHELL OIL COMPANY	10/31/1956	107	41	NA	GAINES	TEXAS	N/2 NE/4 OF SEC 2, BLK A-23, PSL	
11309731	ELIZABETH M WINSTON ET VIR	SHELL OIL COMPANY	10/31/1956	105	585	NA	GAINES	TEXAS	N/2 NE/4 OF SEC 2, BLK A-23, PSL	
11309732	FRED S HANSON	SHELL OIL COMPANY	10/31/1956	105	587	NA	GAINES	TEXAS	N/2 NE/4 OF SEC 2, BLK A-23, PSL	

Oxy Agreement Number	Lessor	Lessee	Agreement Effective Date	Volume	Page	Entry/ Instrument No	County	State	Legal Description	Excluded Assets
11309733	SELMA E ANDREWS	SHELL OIL COMPANY	10/29/1956	107	43	NA	GAINES	TEXAS	North Half Northeast Quarter (N/2 NE/4) of Section 2, Blk A23, Public School Land Survey	
11309734	FLORENCE H NEWELL ET VIR	SHELL OIL COMPANY	10/31/1956	105	589	NA	GAINES	TEXAS	SEC 22, METES & BOUND, E/2 LABOR 22, LEAGUE 37, BLK 37, ZAVALLA CSL SURVEY	
11309735	JOYCE A HOLLIDAY ET VIR	SHELL OIL COMPANY	10/31/1956	107	45	NA	GAINES	TEXAS	SEC 24, METES & BOUND, LABOR 24, LEAGUE 3, BLK 37, ZAVALLA CSL SURVEY	
11309736	MARIAN M WHITNEY	SHELL OIL COMPANY	10/31/1956	105	591	NA	GAINES	TEXAS	SEC 49, METES & BOUND, LABOR 49, LEAGUE 37, BLK 37, ZAVALLA CSL SURVEY	
11309737	FLORENCE M MARSHALL	SHELL OIL COMPANY	10/31/1956	105	569	NA	GAINES	TEXAS	SEC 50, METES & BOUND, SOUTH 42.8 AC OF LABOR 50, LEAGUE 37, BLK 37, ZAVALLA CSL SURVEY	
11309738	MATTIE H CHRISTIE ET VIR	SHELL OIL COMPANY	10/9/1956	105	593	NA	GAINES	TEXAS	SCE 52, METES & BOUND, LABOR 52, LEAGUE 37, BLK 37, ZAVALLA CSL SURVEY	
11309739	INTERFIRST BANK TRUSTEE FOR HANGER CANTEY ET AL	SHELL WESTERN E&P INC	2/24/1984	294	188	NA	GAINES	TEXAS	S2 SEC 2, BLK A-23, PSL	
11309740	ROBERT L WATTERS AGENT FOR MARIA D HEATER	SHELL WESTERN E&P INC	3/15/1984	309	150	NA	GAINES	TEXAS	S2 SEC 2, BLK A-23, PSL	
11309741	MARY LOUISE STRINGER	SHELL WESTERN E&P INC	3/12/1984	294	551	NA	GAINES	TEXAS	S2 SEC 2, BLK A-23, PSL	
11309742	ALLYNE KELLY FULLER	SHELL WESTERN E&P INC	3/12/1984	294	560	NA	GAINES	TEXAS	SEC 22, METES & BOUND, W/2 LABOR 22, LEAGUE 37, BLK 37, ZAVALLA CSL SURVEY	
11309743	H B FUQUA TRUSTEE UWO DOLORES MOOERS	SHELL WESTERN E&P INC	3/2/1984	294	555	NA	GAINES	TEXAS	SEC 23, METES & BOUND, LABOR 23, LEAGUE 37, BLK 37, ZAVALLA CSL SURVEY	
11309744	AMARILLO NATL BANK TRUSTEE FOR SUDA W OLES TRUST	SHELL WESTERN E&P INC	3/15/1984	294	639	NA	GAINES	TEXAS	SEC 50, METES & BOUND, NORTH 134.2 AC OF LABOR 50, LEAGUE 37, BLK 37, ZAVALLA CSL SURVEY	
11309745	R J KELLY	SHELL WESTERN E&P INC	3/12/1984	294	655	NA	GAINES	TEXAS	S2 SEC 2, BLK A-23, PSL	
11309746	MARY BETH KELLY PING	SHELL WESTERN E&P INC	3/12/1984	294	708	NA	GAINES	TEXAS	SEC 51, METES & BOUND, LABOR 51, LEAGUE 37, BLK 37, ZAVALLA CSL SURVEY	
11309747	STEWART BACHMAN JR ET AL	SHELL WESTERN E&P INC	2/12/1984	296	689	NA	GAINES	TEXAS	SEC 77, METES & BOUND, LABOR 77, LEAGUE 37, BLK 37, ZAVALLA CSL SURVEY	
11309748	SELMA E ANDREWS ET VIR	SHELL OIL CO INC	6/14/1948	53	545	NA	GAINES	TEXAS	SEC 78, METES & BOUND, LABOR 78, LEAGUE 37, BLK 37, ZAVALLA CSL SURVEY	
11309749	F A ANDREWS ET UX	SHELL OIL COMPANY INCORPORATED	8/31/1948	53	323	NA	GAINES	TEXAS	Survey: PSL Abstract: 820 Block: A23 Section: 002 Calls: N2	
11309750	WALLACE A MARSHALL ET UX	SHELL OIL COMPANY INCORPORATED	8/27/1948	53	566	NA	GAINES	TEXAS	ALL	
11309751	DONALD WINSTON ET UX	SHELL OIL COMPANY	10/31/1956	105	575	NA	GAINES	TEXAS	N/2 NE/4 OF SEC 2, BLK A-23, PSL	
11309752	WILLIAM Y PENN	SHELL OIL COMPANY	6/1/1958	116	621	NA	GAINES	TEXAS	Survey: PSL Abstract: 820 Block: A23 Section: 002 Calls: NW4 Calls: S2 NE4 Calls: N2 NE4 Calls: S2	
11309753	GILBERT D FLOCKER ET AL	SHELL OIL CO	8/31/1948	55	181	NA	GAINES	TEXAS	N/2, SECT. 2, BLK. A-23, PSL	
11310100	HENRY C HAWK ET AL	PAN AMERICAN PETROLEUM CORPORATION	5/26/1959	40	273	NA	HOCKLEY	TEXAS	S/2 NW/4 LABOR 5, LEAGUE 71, VAL VERDE CSL	
11313300	LOMAX, THORTON JR, ET AL	LOWE, RALPH	9/7/1949	57	632	NA	GAINES	TEXAS	Southwest Quarter (SW/4) of Section 118, Blk M, EL&RR RR Co Survey	

Oxy Agreement Number	Lessor	Lessee	Agreement Effective Date	Volume	Page	Entry/ Instrument No	County	State	Legal Description	Excluded Assets
11313400	HARRIS, CLAIRE J, ET AL	LOWE, RALPH	11/26/1949	57	408	NA	GAINES	TEXAS	Southwest Quarter (SW/4) of Section 118, Blk M, EL&RR RR Co Survey	
11313500	LELAND, ALBERT F, ET UX	LOWE, RALPH	9/7/1949	57	401	NA	GAINES	TEXAS	Southwest Quarter (SW/4) of Section 118, Blk M, EL&RR RR Co Survey	
11313600	CONDOR PETROLEUM CO ETAL	LOWE, RALPH	10/4/1949	57	398	NA	GAINES	TEXAS	Southwest Quarter (SW/4) of Section 118, Blk M, EL&RR RR Co Survey	
11313700	UTTERBACK, B M, ET AL	LOWE, RALPH	10/14/1949	57	412	NA	GAINES	TEXAS	Southwest Quarter (SW/4) of Section 118, Blk M, EL&RR RR Co Survey	
11313800	MCDONALD, ETHEL	LOWE, RALPH	10/14/1949	57	405	NA	GAINES	TEXAS	Southwest Quarter (SW/4) of Section 118, Blk M, EL&RR RR Co Survey	
11313900	LUCERNE CORP	LOWE, RALPH	10/13/1949	57	396	NA	GAINES	TEXAS	Southwest Quarter (SW/4) of Section 118, Blk M, EL&RR RR Co Survey	
11314000	LANCASTER, N A, MRS	LOWE, RALPH	9/7/1949	57	394	NA	GAINES	TEXAS	Southwest Quarter (SW/4) of Section 118, Blk M, EL&RR RR Co Survey	
11314100	COLLYNS, W H, ET UX	LOWE, RALPH	9/6/1949	57	391	NA	GAINES	TEXAS	Southwest Quarter (SW/4) of Section 118, Blk M, EL&RR RR Co Survey	
11314200	SIMPSON, R D	LOWE, RALPH	9/7/1949	57	389	NA	GAINES	TEXAS	Survey: PSL Abstract: 820 Block: A23 Section: 002 Calls: SW4 SW4 Calls: N2 SW4 Calls: SE4 SW4	
11314300	LINDSEY TRUST, MC, ET AL	LOWE, RALPH	9/7/1949	57	383	NA	GAINES	TEXAS	Southwest Quarter (SW/4) of Section 118, Blk M, EL&RR RR Co Survey	
11314400	MASON, B A, ET AL	LOWE, RALPH	9/7/1949	57	378	NA	GAINES	TEXAS	Southwest Quarter (SW/4) of Section 118, Blk M, EL&RR RR Co Survey	
11314500	SEALY, TOM, TRUSTEE	LOWE, RALPH	9/7/1949	57	375	NA	GAINES	TEXAS	Southwest Quarter (SW/4) of Section 118, Blk M, EL&RR RR Co Survey	
11314600	HALL, G T, ET UX.	LOWE, RALPH	12/10/1949	76	235	NA	GAINES	TEXAS	South Half Southwest Quarter (S/2 SW/4) of Section 118, Blk M, EL&RR RR Co Survey	
11314700	NEAL, MAGGIE, ET AL	LOWE, RALPH	12/10/1949	76	188	NA	GAINES	TEXAS	South Half Southwest Quarter (S/2 SW/4) of Section 118, Blk M, EL&RR RR Co Survey	
11314800	KELLY, LEE ROY, ET AL	LOWE, RALPH	6/3/1949	56	243	NA	GAINES	TEXAS	West Half West Half (W/2 W/2), East Half Southwest Quarter (E/2 SW/4) of Section 120, Blk M, EL&RR RR Co Survey	
11314900	GUTZMAN, GEORGE W, ET UX	LOWE, RALPH	6/8/1949	56	241	NA	GAINES	TEXAS	West Half West Half (W/2 W/2), East Half Southwest Quarter (E/2 SW/4) of Section 120, Blk M, EL&RR RR Co Survey	
11315000	HARMON, C C	LOWE, RALPH	6/3/1949	56	239	NA	GAINES	TEXAS	West Half West Half (W/2 W/2), East Half Southwest Quarter (E/2 SW/4) of Section 120, Blk M, EL&RR RR Co Survey	
11315100	GUTZMAN, LETTIE	LOWE, RALPH	6/8/1949	56	237	NA	GAINES	TEXAS	West Half West Half (W/2 W/2), East Half Southwest Quarter (E/2 SW/4) of Section 120, Blk M, EL&RR RR Co Survey	
11315200	EL PASO NATL BANK TRST	LOWE, RALPH	6/3/1949	56	462	NA	GAINES	TEXAS	West Half West Half (W/2 W/2), East Half Southwest Quarter (E/2 SW/4) of Section 120, Blk M, EL&RR RR Co Survey	
11315300	LINDSAY, MC TRUST, ET AL	LOWE, RALPH	7/27/1949	56	287	NA	GAINES	TEXAS	West Half West Half (W/2 W/2) of Section 120, Blk M, EL&RR RR Co Survey	
11315400	FOSTER PETROLEUM CORP	LOWE, RALPH	8/8/1949	56	290	NA	GAINES	TEXAS	West Half West Half (W/2 W/2) of Section 120, Blk M, EL&RR RR Co Survey	

Oxy Agreement Number	Lessor	Lessee	Agreement Effective Date	Volume	Page	Entry/ Instrument No	County	State	Legal Description	Excluded Assets
11315500	GREEN, NAOMI W, ESTATE	MASSIE & PHILLIPS	10/9/1985	322	789	NA	GAINES	TEXAS	Northeast Quarter (NE/4) of Section 4, Block C-31, PSL Survey and the SE/4 Section 4, Block-31, PSL Survey	
11315700	USA NMLC 069105	BROCK,E N	6/1/1951	NA	NA	NA	LEA	NEW MEXICO	T017S - R032E:SEC 031 E2 SE4	
11317600	USA NMNM 03428	DONOHUE, WILMA ELLIOTT	2/1/1951	NA	NA	NA	LEA	NEW MEXICO	T017S - R032E:SEC 031 E2 SW4; Lot 3; Lot 4	
11317800	USA NMLC 0 058698 A	PEARL MILLER	8/11/1939	41	560	NA	LEA	NEW MEXICO	T017S - R032E: S2 NW4 SEC 026	
11317900	USA NMLC 059001	PAUL LOVE	9/22/1939	41	471	NA	LEA	NEW MEXICO	T017S - R032E: E2, NW4 SEC 033	
11318000	USA NMLC 0 58514	PAUL LOVE	9/22/1939	41	466	NA	LEA	NEW MEXICO	T017S - R032E: NE4 SEC 034	
11318100	USA NMLC 0 59002	PAUL LOVE	9/22/1939	41	466	NA	LEA	NEW MEXICO	T017S - R032E: W2 NW4 SEC 034	
11318200	UNITED STATES OF AMERICA LC 058728	PAUL LOVE	9/22/1939	41	466	NA	LEA	NEW MEXICO	T017S - R032E: E2 NW4 SEC 034	
11318300	UNITED STATES OF AMERICA LC 029409 (A)	KEWANEE OIL CO.	8/1/1959	NA	NA	NA	LEA	NEW MEXICO	T017S - R032E: SW4 SEC 033	
11318400	USA NMLC 0 061841	MILLER, PEARL	8/11/1939	41	560	NA	LEA	NEW MEXICO	T017S - R032E: N2 NW4 SEC 026	
11318500	USA NMLC 0 57210	KEWANEE OIL CO.	9/1/1943	50	489	NA	LEA	NEW MEXICO	T017S - R032E: S2, NW4, SW4 NE4, NE4 NE4 SEC 027 & N2, SE4, N2 NW4, SW4 SW4 SEC 028	
11318600	USA NMLC 0 058698 B	MILLER, PEARL	8/11/1939	NA	NA	NA	LEA	NEW MEXICO	T017S - R032E:SEC 035W2	
11318700	USA NMLC 0 058697 B	MILLER, PEARL	8/11/1939	41	564	NA	LEA	NEW MEXICO	T017S - R032E: SW4, N2SEC 025 & T017S - R033E: E2 NW4 SEC 030	
11318800	MARJORIE M P MAY ET AL	PAN AMERICAN PETROLEUM CORPORATION	3/7/1960	42	606	NA	HOCKLEY	TEXAS	LABORS 1 & 11 OF LEAGUE 70, AND LABORS 3 & 6 OF LEAGUE 71	
11319300	STATE OF NEW MEXICO B0-4109-19, 21, 23, 24 & 33	SPURCK, WILLIAM	4/10/1935	B	4109	NA	LEA	NEW MEXICO	T017S - R032E:SEC 032NE4, NE4 NW4 T017S - R032E:SEC 032NW4 NW4	
11319400	ALEXANDER, J E	DUNN, SAM G	4/12/1949	9	470	NA	COCHRAN	TEXAS	ALEXANDER SUBDIVISION OF TRACT 11, LEAGUE 64, MIDLAND CSL	
11319500	LEDBETTER ET AL	ALEXANDER J E	10/16/1944	5	63	NA	COCHRAN	TEXAS	BLK. 8, ALEXANDER SUBD. OF TR. 11, LEAGUE 64, MIDLAND CSL	
11319700	USA NMLC 059576	ABBIE ILES	6/1/1941	51	62	NA	LEA	NEW MEXICO	T017S - R032E: S2 SEC 003 & E2 SEC 010	
11320700	UNITED STATES OF AMERICA LC-058699	MILLER, PEARL	8/11/1939	94	201	29400	LEA	NEW MEXICO	T017S - R032E: E2 SW4 SEC 026	
11320800	JONES ET UX, WALTER H.	ALEXANDER, J E	10/16/1944	4	632	NA	COCHRAN	TEXAS	LOT 20, BLOCK 1 OF BLOCK 5, ALEXANDER'S SUBD OF TRACT 11, LEAGUE 64, MIDLAND COUNTY SCHOOL LAND	
11321000	BURKE, F W	ALEXANDER, J E	10/16/1944	4	609	NA	COCHRAN	TEXAS	LOTS 36, 37, 38 & 39 BLK 2, BLK 5, OF ALEXANDER S/D OF TR 11, LGE 64	
11321100	STATE OF TEXAS UNIVERSITY LANDS M-51493	AMOCO PRODUCTION CO	7/12/1960	256	608	NA	ANDREWS	TEXAS	W/2 SEC. 46, BLK 13, UNIVERSITY LAND	
11322200	SIDES, M D	ALEXANDER, J E	10/16/1944	4	611	NA	COCHRAN	TEXAS	LOT 33, BLK 2 OF THE SUBD OF BLK 5, IN ALEXANDER'S SUBD OF TR 11, LGE 64	
11322400	R L SLAUGHTER ET UX	SAM G DUNN	1/20/1953	30	277	NA	HOCKLEY	TEXAS	15.84 ACRES OUT OF TRACT 21 BOB SLAUGHTER BLOCK 41, MAVERICK CSL	
11322600	PIERCE ET UX, O. D.	SMITH, P. O.	5/9/1949	9	503	NA	COCHRAN	TEXAS	86.7 AC OUT OF TRACT 12, LEAGUE 64, MIDLAND COUNTY SCHOOL LANDS	
11322700	PIERCY JR. ET UX, H. A.	SCHIFF,H R & H R BRIGHT	2/12/1949	9	422	NA	COCHRAN	TEXAS	87.87 AC IN LABOR 21, LEAGUE 62, MIDLAND COUNTY SCHOOL LAND	

Oxy Agreement Number	Lessor	Lessee	Agreement Effective Date	Volume	Page	Entry/ Instrument No	County	State	Legal Description	Excluded Assets
11323000	L E DRESSLAR ET UX	WALICE BOGART	11/18/1949	26	146	NA	HOCKLEY	TEXAS	WEST 100 ACRES OF TRACT 14 AND 20 ACRES OF WEST 100 ACRES OF TRACT 1, WILSON & SANFORD S/D, LEAGUE 41, MAVERICK CSL SURVEY	
11323100	FITE ET AL, MAURICE	DUNN, SAM G.	6/6/1950	29	314	NA	HOCKLEY	TEXAS	N 80 ACRES OF W 100 ACRES OF LABOR 11, LEAGUE 41, MAVERICK CSL SURVEY	
11323300	GAU, A H	BOGART, W	10/18/1948	22	303	NA	HOCKLEY	TEXAS	East 66.9 acres of Tract 4 of the Bob Slaughter Block	
11323400	GEORGE T VEAL, ET UX	SW RICHARDSON	7/2/1937	10	444	5362	HOCKLEY	TEXAS	A PART OF THE W/2 SEC 3, BLK 42, KAUFMAN COUNTY SCHOOL LAND SURVEY	
11323500	MAPLE WILSON ET UX	SAM G DUNN	5/25/1949	26	166	NA	HOCKLEY	TEXAS	N 44.85 ACRES IN LABOR 15, LEAGE 41, MAVERICK CSL SURVEY	
11323600	ETHEL WILSON SANFORD	SAM G DUNN	10/11/1951	30	24	NA	HOCKLEY	TEXAS	TR. 14, WILSON & SANFORD S/D, LG. 41, MAVERICK CSL SURVEY	
11323700	SLAUGHTER ET AL, R. L.	DUNN, SAM G.	4/26/1949	22	402	NA	HOCKLEY	TEXAS	TR. 13, SLAUGHTER BLK., MAVERICK CSL SURVEY	
11323800	SLAUGHTER JR. ET AL,R.L.	DUNN, SAM G.	2/11/1950	29	70	NA	HOCKLEY	TEXAS	68.54 acres being the East Half (E/2) of Labor 3, Bob Slaughter Block, League 41 of Maverick CSL	
11323900	CANON, R. T.	DUNN, SAM G.	9/19/1952	30	223	NA	HOCKLEY	TEXAS	136.9 AC OUT OF LABOR 2, LEAGUE 41, MAVERICK CSL SURVEY	
11324000	H T WESTBROOK ET UX	J W DENNISON	5/9/1944	15	NA	NA	HOCKLEY	TEXAS	TR. 15, WILSON & SANFORD SUBD., LEAGUE 41, MAVERICK CSL SURVEY	
11324100	WILSON ET AL, MAPLE	ANQUISH & LINK	4/24/1936	4	447	NA	HOCKLEY	TEXAS	79.85 AC IN WILSON & SANFORD SUBD., LABOR 11, LEAGUE 41, MAVERICK CSL SURVEY	
11324200	R M MCCALLON ET AL	SAM G DUNN	4/2/1952	30	169	NA	HOCKLEY	TEXAS	W/2 WILSON & SANFORD SUBD., LABOR 13, LEAGUE 41, MAVERICK CSL SURVEY.	
11324300	RICHARDS ET UX, A J	BOGART, W	3/26/1948	17	199	NA	HOCKLEY	TEXAS	West 70 ac. of Tract 4 of the Bob Slaughter Block, League 41 of Maverick CSL	
11324400	BOGART, WALICE	LAWSON DRILLING CO	3/18/1949	17	255	NA	HOCKLEY	TEXAS	W 70 AC TRACT 4,LEAGUE 41, BOB SLAUGHTER BLOCK, MAVERICK CSL SURVEY	
11324500	RAY WATSON	SAM G DUNN	4/10/1951	29	489	NA	HOCKLEY	TEXAS	50 AC OUT OF E 90 AC OF TRACT 14, LEAGUE 41, BOB SLAUGHTER SURVEY, MAVERICK CSL SURVEY	
11324600	JOSEPH COCKE	SAM G DUNN	4/10/1951	29	492	NA	HOCKLEY	TEXAS	50 AC OUT OF E 90 AC OF TRACT 14, LEAGUE 41, BOB SLAUGHTER SURVEY, MAVERICK CSL SURVEY	
11324700	R M MCCALLON ET AL	SAM G DUNN	4/10/1951	29	500	NA	HOCKLEY	TEXAS	50 AC OF TRACT 14A, LEAGUE 41, BOB SLAUGHTER SURVEY, MAVERICK CSL	
11324800	ROBERTA PURVIS DICKSON IND EX ET AL	SAM G DUNN	4/10/1951	29	507	NA	HOCKLEY	TEXAS	NW4 OF SEC 014, LEAGUE 41, BOB SLAUGHTER SURVEY, MAVERICK CSL	
11324900	ROBERTA PURVIS DICKSON ET VIR	SAM G DUNN	4/30/1951	29	515	NA	HOCKLEY	TEXAS	NE4 OF SEC 014, LEAGUE 41, BOB SLAUGHTER SURVEY, MAVERICK CSL	
11325100	WOOD, W. C.	STANOLIND OIL AND GAS CO	10/16/1944	4	613	NA	COCHRAN	TEXAS	LOT 35 IN BLOCK 1 OF SUBDIVISION OF BLOCK 5 IN ALEXANDER'S SUBDIVISION OF TRACT 11, LEAGUE 64, MIDLAND COUNTY SCHOOL LAND.	

20220 701
PG 404
401

Oxy Agreement Number	Lessor	Lessee	Agreement Effective Date	Volume	Page	Entry/ Instrument No	County	State	Legal Description	Excluded Assets
11325200	FULLINGIM, H. E. ET UX	STANOLIND OIL AND GAS CO	10/16/1944	4	616	NA	COCHRAN	TEXAS	LOT 19 IN BLOCK 1 OF SUBDIVISION OF BLOCK 5 IN ALEXANDER'S SUBDIVISION OF TRACT 11, LEAGUE 64, MIDLAND COUNTY SCHOOL LAND.	
11325300	CARNEY, B. S. & TERRY, R	STANOLIND OIL AND GAS CO	10/16/1944	4	619	NA	COCHRAN	TEXAS	LOT 42, 43, 44 IN BLOCK 2 OF SUBDIVISION OF BLOCK 5 IN ALEXANDER'S SUBDIVISION OF TRACT 11, LEAGUE 64, MIDLAND COUNTY SCHOOL LAND.	
11325400	OVERMAN, FRED ET UX	STANOLIND OIL AND GAS CO	10/16/1944	4	622	NA	COCHRAN	TEXAS	LOT 38, IN BLK 1 OF THE SUBDIVISION OF BLK 5 IN ALEXANDER'S SUBDIVISION OF TRACT 11, LEAGUE 64, MCSL	
11325500	JOHNSON, G. C.	STANOLIND OIL AND GAS CO	10/16/1944	4	624	NA	COCHRAN	TEXAS	LOTS 5 AND 6 IN BLK 1 OF THE SUBDIVISION OF BLK 5 IN ALEXANDER'S SUBDIVISION OF TRACT 11, LEAGUE 64, MCSL	
11325600	MCTEE, W. R.	STANOLIND OIL AND GAS CO	10/16/1944	4	627	NA	COCHRAN	TEXAS	LOTS 15, 16 AND 17, IN BLK 1 OF THE SUBDIVISION OF BLK 5 IN ALEXANDER'S SUBDIVISION OF TRACT 11, LEAGUE 64, MCSL	
11325700	BROWN, W. V. ET UX	STANOLIND OIL AND GAS CO	10/16/1944	4	630	NA	COCHRAN	TEXAS	LOT 18 IN BLK 1 OF THE SUBDIVISION OF BLK 5 IN ALEXANDER'S SUBDIVISION OF TRACT 11, LEAGUE 64, MCSL	
11325800	COFFMAN, CHARLES ET UX	STANOLIND OIL AND GAS CO	10/16/1944	4	635	NA	COCHRAN	TEXAS	LOT 31 IN BLK 1 OF THE SUBDIVISION OF BLK 5 IN ALEXANDER'S SUBDIVISION OF TRACT 11, LEAGUE 64, MCSL	
11325900	SANDERS, J. C. ET UX	STANOLIND OIL AND GAS CO	10/16/1944	5	1	NA	COCHRAN	TEXAS	LOT 36 IN BLK 1 OF THE SUBDIVISION OF BLK 5 IN ALEXANDER'S SUBDIVISION OF TRACT 11, LEAGUE 64, MCSL	
11326000	VESTAL, LOIS H.	STANOLIND OIL AND GAS CO	10/16/1944	4	638	NA	COCHRAN	TEXAS	LOT 32, IN BLK 1 OF THE SUBDIVISION OF BLK 5 IN ALEXANDER'S SUBDIVISION OF TRACT 11, LEAGUE 64, MCSL	
11326100	O'NEAL, JOHN T. ET UX	STANOLIND OIL AND GAS CO	10/16/1944	5	6	NA	COCHRAN	TEXAS	LOTS 7, 8, 13, 14, 15, 16 IN BLK 2 OF THE SUBDIVISION OF BLK 5 IN ALEXANDER'S SUBDIVISION OF TRACT 11, LEAGUE 64, MCSL	
11326200	CARNEY, B. S. ET UX	STANOLIND OIL AND GAS CO	10/16/1944	5	3	NA	COCHRAN	TEXAS	LOTS 40 AND 41 IN BLK 2 OF THE SUBDIVISION OF BLK 5 IN ALEXANDER'S SUBDIVISION OF TRACT 11, LEAGUE 64, MCSL	
11328500	PARKER ET AL, JACKSON E.	STANOLIND OIL AND GAS CO	11/5/1954	222	83	NA	ECTOR	TEXAS	SURVEY: T&P RR CO BLOCK: 44 SECTION: 21 CALLS: ALL	
11328600	NAYLOR, JOHN W.	STANOLIND OIL AND GAS CO	11/5/1954	222	75	NA	ECTOR	TEXAS	SURVEY: T&P RR CO BLOCK: 44 TOWNSHIP: 002S SECTION: 21 CALLS: ALL	

Exhibit A, Part 1: Leases
144 of 256

Oxy Agreement Number	Lessor	Lessee	Agreement Effective Date	Volume	Page	Entry/ Instrument No	County	State	Legal Description	Excluded Assets
11328700	CARTER FOUNDATION,AMON G	STANOLIND OIL AND GAS CO	11/5/1954	222	78	NA	ECTOR	TEXAS	SURVEY: T&P RR CO BLOCK: 44 TOWNSHIP: 002S SECTION: 21 CALLS: ALL	
11328800	CASE-POMEROY OIL CORP.	STANOLIND OIL AND GAS CO	11/5/1954	222	87	NA	ECTOR	TEXAS	SURVEY: T&P RR CO BLOCK: 44 TOWNSHIP: 002S SECTION: 21 CALLS: ALL	
11328900	BOLYARD, GARRETT L.	STANOLIND OIL AND GAS CO	11/5/1954	222	98	NA	ECTOR	TEXAS	SURVEY: T&P RR CO BLOCK: 44 TOWNSHIP: 002S SECTION: 21 CALLS: ALL	
11329000	JEB OIL CO.	STANOLIND OIL AND GAS CO	11/5/1954	222	90	NA	ECTOR	TEXAS	SURVEY: T&P RR CO BLOCK: 44 TOWNSHIP: 002S SECTION: 21 CALLS: ALL	
11329100	PHILLIPS, W. G.	STANOLIND OIL AND GAS CO	11/5/1954	222	81	NA	ECTOR	TEXAS	SURVEY: T&P RR CO BLOCK: 44 TOWNSHIP: 002S SECTION: 21 CALLS: ALL	
11329200	RIENHARDT, WILLIAM A.	STANOLIND OIL AND GAS CO	11/5/1954	222	104	NA	ECTOR	TEXAS	SURVEY: T&P RR CO BLOCK: 44 TOWNSHIP: 002S SECTION: 21 CALLS: ALL	
11329300	GREAT EXPECTATIONS OIL	STANOLIND OIL AND GAS CO	11/5/1954	222	93	NA	ECTOR	TEXAS	SURVEY: T&P RR CO BLOCK: 44 TOWNSHIP: 002S SECTION: 21 CALLS: ALL	
11329400	ADKISSON TR., ALBERT	STANOLIND OIL AND GAS CO	11/5/1954	222	101	NA	ECTOR	TEXAS	SURVEY: T&P RR CO BLOCK: 44 TOWNSHIP: 002S SECTION: 21 CALLS: ALL	
11329500	SULZBERGER ET AL,HELEN B	STANOLIND OIL AND GAS CO	11/5/1954	223	426	NA	ECTOR	TEXAS	SURVEY: T&P RR CO BLOCK: 44 TOWNSHIP: 002S SECTION: 21 CALLS: ALL	
11329900	STATE OF TEXAS UNIVERSITY LANDS M-40242	STANOLIND OIL AND GAS COMPANY	6/19/1953	129	445	NA	ANDREWS	TEXAS	The South Half of Section 5, Block 5, University Land Survey	
11330100	STATE OF TEXAS UNIVERSITY LANDS M-40244	STANOLIND OIL AND GAS COMPANY	6/19/1953	129	389	NA	ANDREWS	TEXAS	The East Half (E/2) of Section 7, Block 5, University Lands Survey	
11330200	STATE OF TEXAS UNIVERSITY LANDS M-40245	STANOLIND OIL AND GAS COMPANY	6/19/1953	125	582	NA	ANDREWS	TEXAS	Survey: UNIVERSITY LAND Block: 005 Section: 008 Calls: N2	

20140005001 Pg 404 of 403

Oxy Agreement Number	Lessor	Lessee	Agreement Effective Date	Volume	Page	Entry/ Instrument No	County	State	Legal Description	Excluded Assets
11334800	STATE OF TEXAS UNIVERSITY LANDS M-27786	FRANKEL ET AL, FRANK	6/30/1943	44	252	NA	ANDREWS	TEXAS	Survey: UNIVERSITY LAND Block: 013 Section: 017 Calls: NE4, N2 NW4, SE4 NW4, SW4 NW4	
11334900	STATE OF TEXAS UNIVERSITY LANDS M-27787	FRANKEL ET AL, FRANK	6/30/1943	44	253	NA	ANDREWS	TEXAS	SE/4 OF SEC 17, BLK 13, UNIVERSITY LANDS SVY	
11335100	STATE OF TEXAS UNIVERSITY LANDS M-28973	FRANK AND GEORGE FRANKEL	8/18/1944	44	430	NA	ANDREWS	TEXAS	SE4 NW4, W2 NW4, NE4 NW4 OF SEC 043, BLK 13, UNIVERSITY LANDS SVY	
11335200	STATE OF TEXAS UNIVERSITY LANDS M-28974	FRANK AND GEORGE FRANKEL	8/18/1944	44	432	NA	ANDREWS	TEXAS	NE4 OF SEC 043, BLK 13, UNIVERSITY LANDS SVY	
11335300	STATE OF TEXAS UNIVERSITY LANDS M-28975	FRANK AND GEORGE FRANKEL	8/18/1944	44	431	NA	ANDREWS	TEXAS	Survey: UNIVERSITY LAND Block: 013 Section: 043 Calls: E2 SE4, NW4 SW4, NW4 SE4, SW4 SE4, SE4 SW4, SW4 SW4, NE4 SW4	
11336400	WATSON JR. ET UX, O. L.	STANOLIND OIL AND GAS CO	10/15/1954	34	86	NA	HOCKLEY	TEXAS	ALL OF LOTS 1 AND 2 IN BLK 121 AND ALL OF THE EAST 42 FEET OF LOT 11, BLK 112, IN THE TOWN OF LEVELLAND, AS SAID LOTS APPEAR ON THE AMENDED PLAT OF SAID TOWN, OF RECORD IN VOL 15, PG 212 OF THE DEED RECORDS OF HOCKLEY CO, TX; AND ALL OF THE WEST HALF OF LOT 2 AND ALL OF LOT 3 IN BLK 137 OF THE RESUBDIVISION OF BLKS 135, 136, 137, 138, 143, 144, 145, 146 OF THE ORIGINAL TOWNSITE OF LEVELLAND AS SAID LOTS APPEAR ON PLAT OF SAID RESUBDIVISION OF RECORD IN VOL 1, PG 35, PLAT RECORDS, HOCKLEY CO, TX	
11336500	EIVENS ET UX, CECIL	STANOLIND OIL AND GAS CO	12/17/1954	34	101	NA	HOCKLEY	TEXAS	ALL OF LOT 1, BLK 1, OF THE ADAMS SUBDIVISION OF LEVELLAND AS SAID LOT APPEARS ON PLAT OF SAID SUBDIVISION OF RECORD IN VOL 1, PG 66, PLAT RECORDS OF HOCKLEY CO, TX.	
11336600	RUTHERFORD ET UX, HUBERT	STANOLIND OIL AND GAS CO	3/1/1955	34	127	NA	HOCKLEY	TEXAS	USA/Texas/Hockley Survey: HOOD CSL Block: 028 All Depths Metes & Bound: LOT 9, BLK 122 , IN THE OROGINAL TOWNSITE OF LEVELLAND, TEXAS	
11336700	JOHNSON, HOMER ET UX	STANOLIND OIL AND GAS CO	10/16/1954	34	131	NA	HOCKLEY	TEXAS	ALL OF LOTS 4 AND 5 IN BLK 12, IN THE TOWN OF LEVELLAND, AS SAID LOTS APPEAR ON THE AMENDED PLAT OF SAID TOWN, OF RECORD IN VOL 15, PG 212 OF THE DEED RECORDS OF HOCKLEY CO, TX	
11336800	WATSON ET UX, RAY	STANOLIND OIL AND GAS CO	3/17/1955	34	135	NA	HOCKLEY	TEXAS	ALL OF LOT 3 IN BLK 129 OF THE ORIGINAL TOWNSITE OF LEVELLAND AS SAID LOT OR LOTS APPEAR ON AMENDED PLAT OF SAID TOWN OF RECORD IN VOL 15, PG 212, DEED RECORDS, HOCKLEY CO, TX.	

30430 Vol 406 Pg 404

Oxy Agreement Number	Lessor	Lessee	Agreement Effective Date	Volume	Page	Entry/ Instrument No	County	State	Legal Description	Excluded Assets
11337200	CABOOL, CASEY	STANOLIND OIL AND GAS CO	7/23/1955	34	169	NA	HOCKLEY	TEXAS	ALL OF LOTS 1 AND 2, IN BLK 83 IN THE ORIGINAL TOWNSITE OF LEVELLAND AS SAID LOT OR LOTS APPEAR ON AMENDED PLAT OF SAID TOWN OF RECORD IN VOL 15, PG 212, DEED RECORDS, HOCKLEY CO, TX.	
11337400	JACKSON, LEE M. ET UX	STANOLIND	1/5/1956	34	191	NA	HOCKLEY	TEXAS	ALL OF THE NORTH HALF OF THE NORTH HALF (N/2 OF THE N/2) OF LOTS 7 AND 8, IN BLK 35, OF THE ORIGINAL TOWNSITE OF LEVELLAND AS SAID LOT OR LOTS APPEAR ON AMENDED PLAT OF SAID TOWN OF RECORD IN VOL 15, PG 212, DEED RECORDS, HOCKLEY CO, TX.	
11337500	FOWLER, WADKIE M, ET UX	STANOLIND OIL & GAS CO	2/7/1956	34	217	NA	HOCKLEY	TEXAS	ALL, S&E E/2 OF (S/2 OF THE N/2) OF LOTS 7 AND 8	
11337600	HARRIS ET UX, W. L.	STANOLIND OIL AND GAS CO	2/15/1956	34	219	NA	HOCKLEY	TEXAS	THE WEST HALF OF LOT 2, AND ALL OF LOT 3 IN BLK 136 IN THE ORIGINAL TOWN OF LEVELLAND, AS SAID LOTS ARE SHOWN ON PLAT OF RESUBDIVISION OF BLKS 135, 136, 137, 138, 143, 144, 145, 146, RECORDED IN VOL 1, PG 35 OF THE PLAT RECORDS OF HOCKLEY CO, TX.	
11337700	OWENS, LOUIS G, ET UX	STANOLIND OIL & GAS CO	3/1/1956	34	233	NA	HOCKLEY	TEXAS	ALL OF LOTS 5 AND 6, IN BLK 49, OF THE ORIGINAL TOWNSITE OF LEVELLAND AS SAID LOT OR LOTS APPEAR ON AMENDED PLAT OF SAID TOWN OF RECORD IN VOL 15, PG 212, DEED RECORDS, HOCKLEY CO, TX.	
11337900	PRICE, BYRDE	STANOLIND OIL AND GAS CO	8/20/1956	146	385	NA	LEA	NEW MEXICO	T019S - R036E: NE4 SEC 033 T019S - R036E: SE4 SEC 028	
11338000	WILLIAMS, D A, ET UX	STANOLIND OIL AND GAS CO	8/20/1956	146	387	NA	LEA	NEW MEXICO	T019S - R036E: NE4 SEC 033 T019S - R036E: SE4 SEC 028	
11338800	RICHARDS ET UX, O. C.	STANOLIND OIL AND GAS CO	8/10/1956	36	101	NA	HOCKLEY	TEXAS	LOTS 1 AND 2, BLK 46; LOTS 4 AND 5, BLK 17; LOTS 7 AND 8, BLK 31; LOTS 4, 5 AND 6, BLK 38; AND LOT 2, BLK 127, ALL IN THE ORIGINAL TOWNSITE OF LEVELLAND AS SAID LOT OR LOTS APPEAR ON AMENDED PLAT OF SAID TOWN OF RECORD IN VOL 15, PG 212, DEED RECORDS, HOCKLEY CO, TX.	

300430 Vol 1 Pg 406 405

Oxy Agreement Number	Lessor	Lessee	Agreement Effective Date	Volume	Page	Entry/ Instrument No	County	State	Legal Description	Excluded Assets
11339200	GUINN, MOZELLE DYER	PAN AMERICAN PRODUCTION CO	11/8/1952	14	458	NA	IRION	TEXAS	13.42 acres in the Levicy Garrett Survey 2, Abstract 5248, surrounding the Guinn #2 well, SEE ASSIGNMENT FOR COMPLETE METES AND BOUNDS DESCRIPTION 11.89 acres in the Levicy Garrett Survey No. 2, Abstract 5248 and J.W. Scott Survey No. 3 1/2, Abstract 8548, SEE ASSIGNMENT FOR COMPLETE METES AND BOUNDS DESCRIPTION 10.00 acres in the Levicy Garrett Survey No. 2, Abstract 5248, surrounding the C.F. Lawrence-Simpson Mann #A-7 well, SEE ASSIGNMENT FOR COMPLETE METES AND BOUNDS DESCRIPTION 10.00 acres in the Levicy Garrett Survey No. 2, Abstract 5248, surrounding the C.F. Lawrence-Simpson Mann #2 well, SEE ASSIGNMENT FOR COMPLETE METES AND BOUNDS DESCRIPTION 10.00 acres in the Levicy Garrett Survey No. 2, Abstract 5248, surrounding the C.F. Lawrence-Simpson Mann #A-10 well, SEE ASSIGNMENT FOR COMPLETE METES AND BOUNDS DESCRIPTION	
11339300	GUINN, MOZELLE DYER	PAN AMERICAN PRODN CO	3/14/1955	357	540	NA	IRION	TEXAS	13.42 acres in the Levicy Garrett Survey 2, Abstract 5248, surrounding the Guinn #2 well, SEE ASSIGNMENT FOR COMPLETE METES AND BOUNDS DESCRIPTION 11.89 acres in the Levicy Garrett Survey No. 2, Abstract 5248 and J.W. Scott Survey No. 3 1/2, Abstract 8548, SEE ASSIGNMENT FOR COMPLETE METES AND BOUNDS DESCRIPTION 10.00 acres in the Levicy Garrett Survey No. 2, Abstract 5248, surrounding the C.F. Lawrence-Simpson Mann #A-7 well, SEE ASSIGNMENT FOR COMPLETE METES AND BOUNDS DESCRIPTION 10.00 acres in the Levicy Garrett Survey No. 2, Abstract 5248, surrounding the C.F. Lawrence-Simpson Mann #2 well, SEE ASSIGNMENT FOR COMPLETE METES AND BOUNDS DESCRIPTION 10.00 acres in the Levicy Garrett Survey No. 2, Abstract 5248, surrounding the C.F. Lawrence-Simpson Mann #A-10 well, SEE ASSIGNMENT FOR COMPLETE METES AND BOUNDS DESCRIPTION	

Exhibit A, Part 1: Leases
148 of 256

30430 Vol 406 Pg 406

Oxy Agreement Number	Lessor	Lessee	Agreement Effective Date	Volume	Page	Entry/ Instrument No	County	State	Legal Description	Excluded Assets
11343500	B H IVEY ET UX	L G YARBOROUGH SR ET AL	2/26/1947	16	334	NA	HOCKLEY	TEXAS	LABOR 25, LEAGUE 733 , A-733, STATE CAPITOL SCHOOL LANDS SURVEY	
11344000	T E GRANT ET UX	W G BURRAGE	12/27/1935	4	161	NA	HOCKLEY	TEXAS	LABOR 12, LEAGUE 42, RAINES CO SCHOOL LAND SURVEY	
11344200	STATE OF TEXAS UNIVERSITY LANDS M-29216	SINCLAIR PRAIRIE OIL COMPANY	2/16/1945	44	499	NA	ANDREWS	TEXAS	Survey: UNIVERSITY LAND Block: 013 Section: 041 Calls: NW4, NW4 NE4, NE4 NE4, SW4 NE4, NE4 NE4	
11344800	MALLET LAND & CATTLE COMPANY	GULF PRODUCTION COMPANY	10/19/1928	33	521	NA	HOCKLEY	TEXAS	SEC 25, BLK 34, CONCHO CSL SURVEY	
11344900	J. L. MCGALLIARD AND WIFE, ETEL MCGALLIARD	PAUL C. MORROW	4/1/1944	13	94	NA	HOCKLEY	TEXAS	Section 17, Blk 42, Kaufman County School Land & Section 17, Blk 41, Kaufman County School Land	
11345600	W F SCARBOROUGH	SHELL PETROLEUM CORPORATION	5/29/1936	36	257	NA	ANDREWS	TEXAS	Northwest 1/4 of Section 24, Block A-26, Public School Lands	
11360000	JOE STRAUSS EXECUTOR OF ESTATE OF A D NEAL ET AL	W A MONCRIEF	8/29/1952	70	663	NA	GAINES	TEXAS	W/2NW/4, NE/4NW/4, SEC. 114, BLK M, EL & RR RY CO SURVEY	
11360601	CHARLES F BALPH, ET UX	MONCRIEF, W A, JR	8/21/1952	70	512	NA	GAINES	TEXAS	W/2 SW/4, SEC 114, BLOCK M, EL& RR RY CO SUR	
11360602	BUCK, J F	MONCRIEF, W A, JR	8/21/1952	70	514	NA	GAINES	TEXAS	W/2 SW/4, SEC 114, BLOCK M, EL& RR RY CO SUR	
11360603	SHELTON, RUTH W, ET AL	MONCRIEF, W A	8/6/1952	70	16	NA	GAINES	TEXAS	W2 SW4, SEC 114, BLOCK M, EL& RR RY CO	
11360604	WHITE, J M	MONCRIEF, W A, JR	8/8/1952	70	518	NA	GAINES	TEXAS	W2 SW4, SEC 114, BLOCK M, EL& RR RY CO	
11360605	FEDERAL NATIONAL BANK	MONCRIEF, W A	12/16/1950	70	520	NA	GAINES	TEXAS	W2 SW4, SEC 114, BLOCK M, EL& RR RY CO	
11360606	NORTH CENTRAL TX OIL CO	MONCRIEF, W A	8/6/1952	70	522	NA	GAINES	TEXAS	W2 SW4, SEC 114, BLOCK M, EL& RR RY CO	
11360607	DOSS, J W	MONCRIEF, W A	8/25/1952	70	528	NA	GAINES	TEXAS	W2 SW4, SEC 114, BLOCK M, EL& RR RY CO	
11360608	GREENE, HAZEL, ET AL	MONCRIEF, W A	8/6/1952	70	530	NA	GAINES	TEXAS	W2 SW4, SEC 114, BLOCK M, EL& RR RY CO	
11360609	LINDSEY, M C, ET AL	MONCRIEF, W A	8/5/1952	70	536	NA	GAINES	TEXAS	W2 SW4, SEC 114, BLOCK M, EL& RR RY CO	
11360610	P. W. DUBOSE	W. A. MONCRIEF	8/5/1952	70	542	NA	GAINES	TEXAS	W2 SW4, SEC 114, BLOCK M, EL& RR RY CO	
11360611	SELF, M D	MONCRIEF, W A	9/4/1952	70	669	NA	GAINES	TEXAS	W2 SW4, SEC 114, BLOCK M, EL& RR RY CO	
11360612	LANCASTER, N A, MRS	MONCRIEF, W A	9/12/1952	71	61	NA	GAINES	TEXAS	W2 SW4, SEC 114, BLOCK M, EL& RR RY CO	
11360613	MADDOX, J S, ET UX	MONCRIEF, W A	9/15/1952	71	125	NA	GAINES	TEXAS	W2 SW4, SEC 114, BLOCK M, EL& RR RY CO	
11361900	MCILVAIN, R W	PERRYMAN, J T, JR	11/2/1935	15	360	NA	GAINES	TEXAS	E2 SW4, SEC 10, BLK H, D&W RR CO	
11362000	JONES, J O, ET AL	PERRYMAN, J T, JR	10/11/1935	15	1	NA	GAINES	TEXAS	E2 SW4, SEC 10, BLK H, D&W RR CO	
11362100	ELPO COMPANY	PERRYMAN, J T, JR	10/11/1935	15	363	NA	GAINES	TEXAS	E2 SW4, SEC 10, BLK H, D&W RR CO	
11366300	SABINE ROYALTY CORP ETAL	BERRY AND PHILLIPS	9/4/1957	205	349	NA	ANDREWS	TEXAS	Survey: PSL Block: A26 Section: 024 Calls: NE4	
11366400	WEST ET AL, W W	BERRY AND PHILLIPS	9/4/1957	205	221	NA	ANDREWS	TEXAS	Survey: PSL Block: A26 Section: 024 Calls: NE4	

Oxy Agreement Number	Lessor	Lessee	Agreement Effective Date	Volume	Page	Entry/ Instrument No	County	State	Legal Description	Excluded Assets
11366500	LARIO OIL & GAS CO ET AL	BERRY AND PHILLIPS	9/25/1957	205	223	NA	ANDREWS	TEXAS	Survey: PSL Block: A26 Section: 024 Calls: NE4	
11375500	F G GRAHAM	J W MCMILLEN	6/25/1936	4	594	NA	HOCKLEY	TEXAS	ALL (TRACT) LABOR 37, LEAGUE 40, BOB SLAUGHTER BLOCK, MAVERICK COUNTY SCHOOL LANDS	
11376400	SCANLAN, STELLA, AND SCANLAN FOUNDATION	HENDERSON, W DAVE, ET AL	4/9/1949	54	598	NA	GAINES	TEXAS	West Half West Half (W/2 W/2) of Section 121, Blk M, EL&RR RR Co Survey	
11377000	MARY F HASH	JOHN I MARKHAM	3/21/1941	8	532	NA	HOCKLEY	TEXAS	ALL OF LABOUT 14, LEAGUE 733, STATE CAPITOL LANDS, ABST 227	
11377100	A E RUST ET UX	SUN OIL COMPANY	4/4/1946	15	592	NA	HOCKLEY	TEXAS	ALL LABOR 16, LEAGUE 30, BAYLOR COUNTY SCHOOL LAND	
11377300	DREW W WARREN	TEXAS PACIFIC COAL AND OIL COMPANY	1/22/1936	1	193	NA	HOCKLEY	TEXAS	ALL LABOR 19, LEAGUE 45, RAINS COUNTY SCHOOL LAND	
11377400	L L MCDONALD ET AL	TEXAS PACIFIC COAL AND OIL COMPANY	1/15/1936	1	212	NA	HOCKLEY	TEXAS	ALL LABOR 20, LEAGUE 45, RAINS COUNTY SCHOOL LAND	
11377500	G G WILSON ET UX	TEXAS PACIFIC COAL AND OIL COMPANY	1/28/1936	2	451	NA	HOCKLEY	TEXAS	W/2 LABOR 16, LEAGUE 43, RAINS CO SCHOOL LAND	
11377600	RAINS, COUNTY OF	TEXAS PACIFIC	11/9/1935	11	790	NA	HOCKLEY	TEXAS	ALL LABOR 22, LEAGUE 45, W/2 LABOR 11, W/3 LABOR 4, LEAGUE 43, RAINS CO. SCHOOL LAND	
11377700	W R WAGGONER ET UX	TEXAS PACIFIC COAL AND OIL COMPANY	11/15/1935	1	165	NA	HOCKLEY	TEXAS	LABOR 21, LEAGUE 45, RAINES CO SCHOOL LAND	
11377800	H J JACKSON ET AL	TEXAS PACIFIC COAL AND OIL COMPANY	12/10/1935	1	139	NA	HOCKLEY	TEXAS	LABOR 25 LEAGUE 43, RAINES CO SCHOOL LAND	
11377900	L MCHAN ET AL	TEXAS PACIFIC COAL AND OIL COMPANY	1/2/1936	2	455	NA	HOCKLEY	TEXAS	LABOR 23, LEAGUE 43, RAINES CO SCHOOL LAND	
11378500	MINNIE SLAUGHTER VEAL ET VIR	J C MCMILLEN	7/6/1936	4	596	NA	HOCKLEY	TEXAS	TRACT 24, BOB SLAUGHTER BLOCK, MAVERICK CO SCHOOL LAND	
11385300	MARY RODRIQUEZ ET AL	AMOCO PRODUCTION COMPANY	3/13/1985	NA	NA	NA	HOCKLEY	TEXAS	LOT 10, BLK 99, ORIGINAL TOWN OF LEVELLAND	
11385400	JOSEPHINE SALAZAR ET AL	AMOCO PRODUCTION COMPANY	3/13/1985	105	255	NA	HOCKLEY	TEXAS	LOT 10, BLK 99, ORIGINAL TOWN OF LEVELLAND	
11385500	LUPE LYNDECKER	AMOCO PRODUCTION COMPANY	3/13/1985	105	258	NA	HOCKLEY	TEXAS	LOT 10, BLK 99, ORIGINAL TOWN OF LEVELLAND	
11392500	COLLETT, EUGENIA	LOMAX, THORTON, JR	1/20/1936	15	276	NA	GAINES	TEXAS	Part of Section 4, Blk C30, Public School Land Survey	
11394100	MALLET LAND & CATTLE CO	TEXAS PACIFIC COAL & GAS	11/7/1934	4	52	NA	COCHRAN	TEXAS	All of Labors 2 and 3, League 53, Oldham CSL Survey All of Labor 9, League 51, Scurry CSL Survey containing 685.9 acres, more or less	
11394200	TYNER, J C, ET UX	SUN OIL COMPANY	7/3/1936	4	527	NA	HOCKLEY	TEXAS	ALL LABOR 25, LEAGUE 45, EDWARDS CSL SURVEY	
11394300	B C HODGES ET UX	TEXAS PACIFIC COAL AND OIL COMPANY	2/1/1936	253	363	NA	HOCKLEY	TEXAS	Labor 16, League 45, Edwards CSL Survey	
11398900	MALLET LAND & CATTLE CO	LINK, L C	9/1/1936	1 4	182 569	NA	COCHRAN	TEXAS	UNABLE TO VIEW DOCUMENT	
11399000	MALLET LAND & CATTLE CO	ANGUISH, E W	11/21/1934	18 4	162 556	NA	COCHRAN	TEXAS	UNABLE TO VIEW DOCUMENT	
11399400	SCANLAN, STELLA, ET AL	MONCRIEF, W A, JR ET AL	2/15/1949	55	231	NA	GAINES	TEXAS	All of Section 119, Blk M, EL&RR RR Co Survey	

Oxy Agreement Number	Lessor	Lessee	Agreement Effective Date	Volume	Page	Entry/ Instrument No	County	State	Legal Description	Excluded Assets
11399500	SCANLAN FOUNDATION	MONCRIEF, W A, JR ET AL	11/30/1955	96	207	NA	GAINES	TEXAS	Northwest Quarter Northwest Quarter (NW/4 NW/4) of Section 113, Blk M, EL&RR RR Co Survey	
11399600	SCANLAN FOUNDATION	MONCRIEF, W A, SR ET AL	3/26/1956	102	217	NA	GAINES	TEXAS	Northeast Quarter Southwest Quarter (NE/4 SW/4) of Section 121, Blk M, EL&RR RR Co Survey	
11399700	SCANLAN FOUNDATION	MONTEX DRILLING COMPANY	11/11/1955	63	319	NA	DAWSON	TEXAS	NW/4 NW/4, SECT. 89, BLK. M, EL& RR RR CO SVY	
11399800	SCANLAN, STELLA, ET AL	MONCRIEF, W A, JR	4/4/1952	68	225	NA	GAINES	TEXAS	South Half Southwest Quarter (S/2 SW/4), Northeast Quarter Southwest Quarter (NE/4 SW/4), Northwest Quarter Southeast Quarter (NW/4 SE/4), Southwest Quarter Northeast Quarter (SW/4 NE/4), and parts of the Northeast Quarter Southeast Quarter (NE/4 SE/4) and East Half Northeast Quarter (E/2 NE/4) lying West of the Gaines-Dawson County Line.	
11399901	KEY, MARION T, ET AL	MONCRIEF, W A	8/5/1952	70	533	NA	GAINES	TEXAS	Part of the West Half Northwest Quarter (W/2 NW/4) and Northeast Quarter Northwest Quarter (NE/4 NW/4) of Section 114, Blk M, EL&RR RR Co Survey	
11399902	SPRADLING, SMITH	MONCRIEF, W A	8/6/1952	70	545	NA	GAINES	TEXAS	Part of the West Half Northwest Quarter (W/2 NW/4) and Northeast Quarter Northwest Quarter (NE/4 NW/4) of Section 114, Blk M, EL&RR RR Co Survey	
11399903	STEWART, L E	MONCRIEF, W A	8/6/1952	70	548	NA	GAINES	TEXAS	Part of the West Half Northwest Quarter (W/2 NW/4) and Northeast Quarter Northwest Quarter (NE/4 NW/4) of Section 114, Blk M, EL&RR RR Co Survey	
11399904	GARRETT, TOM W	MONCRIEF, W A	8/6/1952	70	539	NA	GAINES	TEXAS	Part of the West Half Northwest Quarter (W/2 NW/4) and Northeast Quarter Northwest Quarter (NE/4 NW/4) of Section 114, Blk M, EL&RR RR Co Survey	
11399905	TUDOR, W B, ET UX	MONCRIEF, W A	8/6/1952	70	525	NA	GAINES	TEXAS	Part of the West Half Northwest Quarter (W/2 NW/4) and Northeast Quarter Northwest Quarter (NE/4 NW/4) of Section 114, Blk M, EL&RR RR Co Survey	
11399906	NEAL, ROXIE	MONCRIEF, W A	8/29/1952	70	551	NA	GAINES	TEXAS	Part of the West Half Northwest Quarter (W/2 NW/4) and Northeast Quarter Northwest Quarter (NE/4 NW/4) of Section 114, Blk M, EL&RR RR Co Survey	
11399907	NEAL, A D, ESTATE ET AL	MONCRIEF, W A	8/29/1952	70	672	NA	GAINES	TEXAS	Part of the West Half Northwest Quarter (W/2 NW/4) and Northeast Quarter Northwest Quarter (NE/4 NW/4) of Section 114, Blk M, EL&RR RR Co Survey	
11399908	HALL, G T, ET UX	MONCRIEF, W A	8/29/1952	71	530	NA	GAINES	TEXAS	Part of the West Half Northwest Quarter (W/2 NW/4) and Northeast Quarter Northwest Quarter (NE/4 NW/4) of Section 114, Blk M, EL&RR RR Co Survey	
11399910	SAMUEL, E H	MONCRIEF, W A	9/2/1952	70	657	NA	GAINES	TEXAS	Part of the West Half Northwest Quarter (W/2 NW/4) and Northeast Quarter Northwest Quarter (NE/4 NW/4) of Section 114, Blk M, EL&RR RR Co Survey	

Oxy Agreement Number	Lessor	Lessee	Agreement Effective Date	Volume	Page	Entry/ Instrument No	County	State	Legal Description	Excluded Assets
11399911	SELF, M D	MONCRIEF, W A	9/4/1952	70	666	NA	GAINES	TEXAS	Part of the West Half Northwest Quarter (W/2 NW/4) and Northeast Quarter Northwest Quarter (NE/4 NW/4) of Section 114, Blk M, EL&RR RR Co Survey	
11399912	ABERDEEN PETROLEUM CORP	MONCRIEF, W A	3/18/1953	73	570	NA	GAINES	TEXAS	Part of the West Half Northwest Quarter (W/2 NW/4) and Northeast Quarter Northwest Quarter (NE/4 NW/4) of Section 114, Blk M, EL&RR RR Co Survey	
11399913	KENNEDY, JOSEPH P	MONCRIEF, W A	3/31/1953	75	152	NA	GAINES	TEXAS	Part of the West Half Northwest Quarter (W/2 NW/4) and Northeast Quarter Northwest Quarter (NE/4 NW/4) of Section 114, Blk M, EL&RR RR Co Survey	
11399914	ABERDEEN PETROLEUM CORP	MONCRIEF, W A	10/3/1955	112	586	NA	GAINES	TEXAS	Part of the West Half Northwest Quarter (W/2 NW/4) and Northeast Quarter Northwest Quarter (NE/4 NW/4) of Section 114, Blk M, EL&RR RR Co Survey	
11399915	NEAL, MAGGIE S	MONCRIEF, W A	8/29/1952	70	660	NA	GAINES	TEXAS	Part of the West Half Northwest Quarter (W/2 NW/4) and Northeast Quarter Northwest Quarter (NE/4 NW/4) of Section 114, Blk M, EL&RR RR Co Survey	
11402600	BUSTER, BOB, ET UX	AMOCO PRODUCTION COMPANY	11/17/1981	90	703	NA	HOCKLEY	TEXAS	LOT 11,22, BLK 24, TOWN OF LEVELLAND	
11409100	DOROTHY L SLAUGHTER ET AL	TRINITY DRILLING COMPANY	10/29/1942	10	447	NA	HOCKLEY	TEXAS	291.6 AC, W/157.32 AC. LABOR 18, W/78.66 AC. LABOR 27, N/55.62 AC OF W/78.66 LABOR 46, LEAGUE 35, ZAVALA COUNTY SCHOOL LAND	
11410900	HAMILL, LENA, ESTATE	AMOCO PRODUCTION COMPANY	11/15/1984	101	NA	84-6921	HOCKLEY	TEXAS	LOT 7,8, BLK 111, ORIGINAL TOWNSITE, LEVELLAND	
11411000	GUNN, BEULAH	AMOCO PRODUCTION COMPANY	12/18/1984	101	311	NA	HOCKLEY	TEXAS	LOT 10 BLK 66, ORIGINAL TOWNSITE, LEVELLAND	
11411300	SPENCER, GLADYS	AMOCO PRODUCTION COMPANY	12/18/1984	101	309	NA	HOCKLEY	TEXAS	LOT 7 BLK 23, ORIGINAL TOWNSITE, LEVELLAND	
11411400	COOK, CHARLES J	AMOCO PRODUCTION COMPANY	12/18/1984	101	331	NA	HOCKLEY	TEXAS	LOT 7 BLK 23, ORIGINAL TOWNSITE, LEVELLAND	
11411500	JOHNSON, ETHEL VERA	AMOCO PRODUCTION COMPANY	12/18/1984	101	390	NA	HOCKLEY	TEXAS	LOT 7 BLK 23, ORIGINAL TOWNSITE, LEVELLAND	
11411600	MURFEE, BYRON T	AMOCO PRODUCTION COMPANY	1/25/1985	101	549	NA	HOCKLEY	TEXAS	LOT 7 BLK 23, ORIGINAL TOWNSITE, LEVELLAND	
11411700	MURFEE, J LOUIS, SR	AMOCO PRODUCTION COMPANY	6/10/1985	103	270	NA	HOCKLEY	TEXAS	LOT 7 BLK 23, ORIGINAL TOWNSITE, LEVELLAND	
11411800	SHARON LYNN COOK DEAREN	AMOCO PRODUCTION COMPANY	2/10/1986	105	174	NA	HOCKLEY	TEXAS	LOT 7 BLK 23, ORIGINAL TOWNSITE, LEVELLAND	
11411900	KENDRICK, MYRTLE, ET AL	AMOCO PRODUCTION COMPANY	9/20/1984	101	307	NA	HOCKLEY	TEXAS	LOT 13, 14, BLK 87, ORIGINAL TOWNSITE OF LEVELLAND	
11412000	TAYLOR, FLETA M T	AMOCO PRODUCTION COMPANY	12/18/1984	101	333	NA	HOCKLEY	TEXAS	Survey: HOOD CSL Block: 028 Metes & Bound: LOT 9, BLK 92, ORIGINAL TOWNSITE OF LEVELLAND	
11412100	HANLEY, HELEN L T	AMOCO PRODUCTION COMPANY	12/18/1984	101	335	NA	HOCKLEY	TEXAS	LOT 9, BLK 92, ORIGINAL TOWNSITE OF LEVELLAND	
11412400	RHEA, MARSHALL	AMOCO PRODUCTION COMPANY	4/8/1985	102	433	NA	HOCKLEY	TEXAS	NORTH THREE FEET LOT 8, ALL LOT 7, BLK 24, ORIGINAL TOWNSITE OF LEVELLAND	
11412500	CEARLEY, ALMA FAYE	AMOCO PRODUCTION COMPANY	4/8/1985	101	739	NA	HOCKLEY	TEXAS	NORTH THREE FEET LOT 8, ALL LOT 7, BLK 24, ORIGINAL TOWNSITE OF LEVELLAND	

Oxy Agreement Number	Lessor	Lessee	Agreement Effective Date	Volume	Page	Entry/ Instrument No	County	State	Legal Description	Excluded Assets
11412600	MCCONOGHY, JUANITA R W	AMOCO PRODUCTION COMPANY	4/8/1985	101	737	NA	HOCKLEY	TEXAS	NORTH THREE FEET LOT 8, ALL LOT 7, BLK 24, ORIGINAL TOWNSITE OF LEVELLAND	
11412700	RHEA, BOYD, JR EST ET AL	AMOCO PRODUCTION COMPANY	4/8/1985	101	800	NA	HOCKLEY	TEXAS	NORTH THREE FEET LOT 8, ALL LOT 7, BLK 24, ORIGINAL TOWNSITE OF LEVELLAND	
11412800	STATE OF TEXAS UNIVERSITY LANDS MF-28233	MID CONTINENT PETROLEUM	12/3/1943	44	317	NA	ANDREWS	TEXAS	SE/4, SECT. 20, BLK. 13, UNIVERSITY LANDS	
11413000	STATE OF TEXAS UNIVERSITY LANDS MF-28232	MID CONTINENT PETROLEUM	12/3/1943	44	319	NA	ANDREWS	TEXAS	Survey: UNIVERSITY LAND Block: 013 Section: 019 Calls: SE4, SE4 SW4, SW4 SW4	
11413100	STATE OF TEXAS UNIVERSITY LANDS MF-28291	MID CONTINENT PETROLEUM	12/3/1943	44	321	NA	ANDREWS	TEXAS	Survey: UNIVERSITY LAND Block: 013 Section: 029 Calls: NE4, S2 NW4, N2 NW4	
11413300	HIGGINBOTHAM BARTLETT CO	LEWTER, DURWARD W	1/22/1981	86	849	NA	HOCKLEY	TEXAS	LOTS 7-12, BLK 10, ORIGINAL TOWN OF LEVELLAND	
11413400	THOMPSON, M J, TRUST	AMOCO PRODUCTION COMPANY	5/10/1985	101	802	NA	HOCKLEY	TEXAS	LOT 10, BLK 26, ORIGINAL TOWN OF LEVELLAND	
11413500	THOMPSON, D J, TRUST	AMOCO PRODUCTION COMPANY	5/10/1985	101	805	NA	HOCKLEY	TEXAS	LOT 10, BLK 26, ORIGINAL TOWN OF LEVELLAND	
11413600	GROOMS, EMILY T, TRUST	AMOCO PRODUCTION COMPANY	5/10/1985	101	808	NA	HOCKLEY	TEXAS	LOT 10, BLK 26, ORIGINAL TOWN OF LEVELLAND	
11414000	DEVITT, CHRISTINE, ESTATE	AMOCO PRODUCTION COMPANY	5/1/1984	101	152	NA	HOCKLEY	TEXAS	LOT 1, BLK 52; LOTS 7 & 8, BLK 70; LOTS 7, 8, 9, 10 11 & 12, BLK 85; LOT 11 & 12, BLK 2; LOTS 5 & 6, BLK 10, ORIGINAL TOWN OF LEVELLAND	
11414100	JONES, HELEN DEVITT SECREST	AMOCO PRODUCTION COMPANY	5/1/1984	103	154	NA	HOCKLEY	TEXAS	LOT 1, BLK 52; LOTS 7 & 8, BLK 70; LOTS 7, 8, 9, 10 11 & 12, BLK 85; LOT 11 & 12, BLK 2; LOTS 5 & 6, BLK 10, ORIGINAL TOWN OF LEVELLAND	
11414200	J P MORGAN ET AL	AMOCO PRODUCTION COMPANY	3/13/1985	103	155	NA	HOCKLEY	TEXAS	LOT 9, BLK 7, ORIGINAL TOWN OF LEVELLAND	
11416200	GEORGE KEITH MITCHELL ET UX	MAGNOLIA PETROLEUM COMPANY	10/15/1958	21	412	35407	TERRELL	TEXAS	ALL SEC. 11, BL. 1, CCSD & RGNG RR. CO. SUR	
11421201	J A STROUD ET UX	E CONSTANTIN JR	5/17/1947	17	127	NA	HOCKLEY	TEXAS	SE/4 SECTION 16, BLK 28, HOOD COUNTY SCHOOL LAND	
11421202	J A STROUD ET UX	E CONSTANTIN JR	5/17/1947	17	127	NA	HOCKLEY	TEXAS	SE4 SEC 16; BLK 28; HOOD COUNTY SCHOOL LAND	
11428300	VIRGIE PECK INDIV ET AL	IRENE K ELLIS	5/8/1937	6	371	NA	HOCKLEY	TEXAS	ALL OF SEC 16, BLK 42, RAINS COUNTY SCHOOL LAND SURVEY	
11428400	GLADYS E PECK	W C KINSER	4/2/1937	5	101	NA	HOCKLEY	TEXAS	E/2 SEC 15, BLK 42, RAINS COUNTY SCHOOL LAND SURVEY	
11431300	CARL E RATLIFF ET UX	J P NYSTEL	5/14/1943	10	508	NA	HOCKLEY	TEXAS	A PART OF NE/4 SEC 3, BLK 42, RAINS COUNTY SCHOOL LAND SURVEY A PART OF SW/4 SEC 4, BLK 42, RAINS COUNTY SCHOOL LAND SURVEY E/2 SEC 15, BLK 42, RAINS COUNTY SCHOOL LAND SURVEY	

OR 406 411

Oxy Agreement Number	Lessor	Lessee	Agreement Effective Date	Volume	Page	Entry/ Instrument No	County	State	Legal Description	Excluded Assets
11431400	R A HEFNER	T F MORROW	4/27/1943	10	501	NA	HOCKLEY	TEXAS	A PART OF W/2 SEC 3, BLK 42, RAINS COUNTY SCHOOL LAND SURVEY A PART OF E/2 SEC 4, BLK 42, RAINS COUNTY SCHOOL LAND SURVEY ALL OF SECS 5 AND 6, BLK 42, RAINS COUNTY SCHOOL LAND SURVEY	
11431500	ETHEL WILSON SANFORD	ROBERT A HEFNER JR	2/17/1938	187	418	NA	HOCKLEY	TEXAS	ALL OF SEC 18, BLK 42, KAUFMAN COUNTY SCHOOL LAND SURVEY	
11433200	EFFIE V PALMER BRAY	PLYMOUTH OIL COMPANY	9/30/1957	112	451	41378	GAINES	TEXAS	NE4 NW4 & NE4 SW4 OF SEC 13; BLK A24, PSL	
11433300	FLOYD R MAYS JR	PLYMOUTH OIL COMPANY	9/16/1957	112	440	41373	GAINES	TEXAS	Southwest Quarter (SW/4), Northeast Quarter Northwest Quarter (NE/4 NW/4) of Section 13, Blk A24, Public School Land Survey	
11433400	J R HARRISON ET UX	PLYMOUTH OIL COMPANY	9/11/1957	112	449	41377	GAINES	TEXAS	Southwest Quarter (SW/4), Northeast Quarter Northwest Quarter (NE/4 NW/4) of Section 13, Blk A24, Public School Land Survey	
11433500	F D STARK ET AL	PLYMOUTH OIL COMPANY	9/10/1957	112	437	41372	GAINES	TEXAS	NE4 NW4 & NE4 SW4 OF SEC 13; BLK A24, PSL	
11433600	MATTYE E STARK INDV & AS INDP EXECUTRIX	PLYMOUTH OIL COMPANY	9/10/1957	112	442	41374	GAINES	TEXAS	Southwest Quarter (SW/4), Northeast Quarter Northwest Quarter (NE/4 NW/4) of Section 13, Blk A24, Public School Land Survey	
11433700	L B PEMBERTON ET UX	PLYMOUTH OIL COMPANY	9/10/1957	112	447	41376	GAINES	TEXAS	Southwest Quarter (SW/4), Northeast Quarter Northwest Quarter (NE/4 NW/4) of Section 13, Blk A24, Public School Land Survey	
11433800	KENNETH E WARD ET UX	PLYMOUTH OIL COMPANY	9/10/1957	112	434	41371	GAINES	TEXAS	NE4 NW4 & NE4 SW4 OF SEC 13; BLK A24, PSL	
11433900	GLADYS BRAY BERRY	PLYMOUTH OIL COMPANY	9/10/1957	112	444	41375	GAINES	TEXAS	Southwest Quarter (SW/4), Northeast Quarter Northwest Quarter (NE/4 NW/4) of Section 13, Blk A24, Public School Land Survey	
11434000	E L THORNTON ET UX	PLYMOUTH OIL COMPANY	10/17/1957	113	285	41923	GAINES	TEXAS	Southwest Quarter (SW/4), Northeast Quarter Northwest Quarter (NE/4 NW/4) of Section 13, Blk A24, Public School Land Survey	
11434100	MARK WHELAN ET UX	PLYMOUTH OIL COMPANY	10/14/1957	113	287	41924	GAINES	TEXAS	Southwest Quarter (SW/4), Northeast Quarter Northwest Quarter (NE/4 NW/4) of Section 13, Blk A24, Public School Land Survey	
11434200	ELMER V EAST ET AL	PLYMOUTH OIL COMPANY	10/21/1957	113	289	41925	GAINES	TEXAS	Southwest Quarter (SW/4), Northeast Quarter Northwest Quarter (NE/4 NW/4) of Section 13, Blk A24, Public School Land Survey	
11434300	HAROLD H KENDRICK	PLYMOUTH OIL COMPANY	11/27/1957	113	545	42202	GAINES	TEXAS	Northeast Quarter Northwest Quarter (NE/4 NW/4) of Section 13, Blk A24, Public School Land Survey	
11434400	J V TERRILL	PLYMOUTH OIL COMPANY	5/21/1957	109	545	39620	GAINES	TEXAS	E/2 SE/4, SEC 13, BLOCK A-24, PUBLIC SCHOOL LAND	
11434500	D D HARRINGTON	PLYMOUTH OIL COMPANY	5/21/1957	109	547	39621	GAINES	TEXAS	E/2 SE/4, SEC 13, BLOCK A-24, PUBLIC SCHOOL LAND	

Oxy Agreement Number	Lessor	Lessee	Agreement Effective Date	Volume	Page	Entry/ Instrument No	County	State	Legal Description	Excluded Assets
11434600	MATTYE E STARK INDV AND AS IND EXEC	PLYMOUTH OIL COMPANY	5/17/1957	109	543	39619	GAINES	TEXAS	E/2 SE/4, SEC 13, BLOCK A-24, PUBLIC SCHOOL LAND	
11434700	THE ATLANTIC REFINING COMPANY	PLYMOUTH OIL COMPANY ET AL	2/22/1958	116	79	43934	GAINES	TEXAS	East Half Southeast Quarter (E/2 SE/4) of Section 13, Blk A24, Public School Land Survey	
11434800	ROYALTY PROPERTIES	PLYMOUTH OIL COMPANY	11/1/1957	113	199	41765	GAINES	TEXAS	NE/4 NW/4 SEC. 13, BLK A-24, PUBLIC SCHOOL LANDS SURVEY	
11437301	MYRTLE R SMYERS ET AL	PHILLIP E LAUGHLIN	6/22/1948	54	278	NA	ANDREWS	TEXAS	Survey: PSL; Block: A23; Section: 018; Calls: NE4; N2 NW4; Gaines & Andrews Counties.	
11437302	JAMES V SMYERS	M C KRAMER	12/13/1948	54	258	NA	GAINES	TEXAS	Survey: PSL; Block: A23; Section: 018; Calls: NE4; N2 NW4; Gaines & Andrews Counties.	
11437303	EVA E SMYERS MINOR NEAL M SMYERS GUARD	M C KRAMER	12/13/1948	54	268	NA	GAINES	TEXAS	Survey: PSL; Block: A23; Section: 018; Calls: NE4; N2 NW4; Gaines & Andrews Counties.	
11437304	MARY KATHRYN SMYERS NEAL M SMYERS GUARD	M C KRAMER	12/13/1948	54	271	NA	GAINES	TEXAS	Survey: PSL; Block: A23; Section: 018; Calls: NE4; N2 NW4; Gaines & Andrews Counties.	
11437305	RICHARD E GILE ET UX	M C KRAMER	11/23/1948	54	265	NA	GAINES	TEXAS	Survey: PSL; Block: A23; Section: 018; Calls: NE4; N2 NW4; Gaines & Andrews Counties.	
11437306	JANE KERR BLISS ET VIR	MC KRAMER	11/23/1948	54	262	NA	GAINES	TEXAS	Survey: PSL; Block: A23; Section: 018; Calls: NE4; N2 NW4; Gaines & Andrews Counties.	
11437307	S EDWARD FLOCKER	M C KRAMER	3/26/1953	74	685	NA	GAINES	TEXAS	Survey: PSL; Block: A23; Section: 018; Calls: NE4; N2 NW4; Gaines & Andrews Counties.	
11437308	EMMA L FLOCKER	M C KRAMER	3/26/1953	74	690	NA	GAINES	TEXAS	Survey: PSL; Block: A23; Section: 018; Calls: NE4; N2 NW4; Gaines & Andrews Counties.	
11437309	GILBERT D FLOCKER	M C KRAMER	3/26/1953	74	692	NA	GAINES	TEXAS	Survey: PSL; Block: A23; Section: 018; Calls: NE4; N2 NW4; Gaines & Andrews Counties.	
11437310	R E WILLIAMS ET AL	M C KRAMER	4/17/1953	74	695	NA	GAINES	TEXAS	E/2 NE/4, SECT. 18, BLK. A-23, PSL, ANDREWS & GAINES CO., TX.	
11437311	BERNERD A RAY	M C KRAMER	3/26/1953	74	688	NA	GAINES	TEXAS	E/2 NE/4, BLK. A-23, PSL, ANDREWS & GAINES CO., TX.	
11437312	SELMA E ANDREWS	M C KRAMER	3/26/1953	74	682	NA	GAINES	TEXAS	E/2 NE/4, SECT. 18, BLK. A-23, PSL, ANDREWS & GAINES CO., TX.	
11437313	EDITH GRONEN MARSHALL ET AL	PHILLIPS PETROLEUM CO	6/5/1948	53	395	NA	GAINES	TEXAS	E/2 NE/4, SECT. 18, BLK. A-23, PSL, ANDREWS & GAINES CO., TX.	
11437314	ESTATE OF MARVIN FISHER SR ET AL	SINCLAIR OIL & GAS CO	3/17/1953	73	652	NA	GAINES	TEXAS	E/2 NE/4, SECT. 18, BLK. A-23, PSL, ANDREWS & GAINES CO., TX.	
11440000	LARIO OIL & GAS COMPANY	PHILLIPS PETROLEUM COMPANY	10/10/1994	675	391	NA	ANDREWS	TEXAS	Northeast Quarter (NE/4) of the Southwest Quarter (SW/4) of Section 16, Block A-26, PSL Survey	
11440100	GENERAL AMERICAN OIL COMPANY OF TEXAS	F. M. JACKSON ET AL	2/1/1952	108?	586	30012	ANDREWS	TEXAS	Survey: PSL Block: A26 Section: 016 Calls: E2	
11440200	H E MILLER	F. M. JACKSON ET AL	2/1/1952	114	161	31096	ANDREWS	TEXAS	Survey: PSL Block: A26 Section: 016 Calls: E2	

Oxy Agreement Number	Lessor	Lessee	Agreement Effective Date	Volume	Page	Entry/ Instrument No	County	State	Legal Description	Excluded Assets
11440300	ESTATE OF W F SCARBOROUGH	F. M. JACKSON ET AL	2/1/1952	109	297	29999	ANDREWS	TEXAS	Survey: PSL Block: A26 Section: 016 Calls: E2	
11440400	RICHARD H KNOX ET AL	F. M. JACKSON ET AL	2/1/1952	108	582	30009	ANDREWS	TEXAS	Survey: PSL; Block: A26; Section: 016; Calls: NW4 NE4; NE4 NE4; SW4 NE4; SE4 NE4; SE4	
11440500	LARIO OIL & GAS COMPANY	F. M. JACKSON ET AL	2/1/1952	109	300	30007	ANDREWS	TEXAS	Survey: PSL Block: A26 Section: 016 Calls: E2	
11442000	SELMA E ANDREWS	SHELL OIL COMPANY	5/12/1953	76	250	17834	GAINES	TEXAS	NW/4 & W/2 NE/4 SEC. 11, BLK. A-24, PSL SUR.	
11442100	R L DEAN ET UX	SHELL OIL COMPANY	6/14/1949	56	35	53779	GAINES	TEXAS	N/2 SEC. 11, BLK. A-24, PSL SUR.	
11442200	SARAH LEE NEWBERN ET AL MINORS	SHELL OIL COMPANY	5/12/1953	75	55	16714	GAINES	TEXAS	N/2 SEC. 11, BLK. A-24, PSL SUR.	
11442600	JOHN BAYARD ROBERTSON, ET AL	SHELL OIL COMPANY	4/22/1941	29	135	NA	GAINES	TEXAS	South Quarter (S/4) of Section 20, Block A-24, PSL	
11442900	GEO M SHELTON ET UX	SHELL OIL COMPANY INCORPORATED	7/10/1941	50	531	NA	ANDREWS	TEXAS	West Half (W/2) of Section 25, Block A-26, PSL	SECTION 1, BLK A37, PUBLIC SCHOOL LAND SURVEY
11443000	B H BLAKENEY ET UX	SHELL OIL COMPANY INCORPORATED	7/10/1941	50	567	NA	ANDREWS	TEXAS	West Half (W/2) of Section 25, Block A-26, PSL	SECTION 1, BLK A37, PUBLIC SCHOOL LAND SURVEY
11443301	W L HAWKINS	HL CAIN	8/8/1942	33	190	NA	GAINES	TEXAS	Survey: PSL Block: A23 Section: 013 Calls: SW4 & SW4 NW4	
11443302	WALTER ABELL	H L CAIN	8/8/1942	33	193	NA	GAINES	TEXAS	Survey: PSL Block: A23 Section: 013 Calls: SW4 & SW4 NW4	
11443303	GEORGE T ABELL	H L CAIN	8/8/1942	33	187	NA	GAINES	TEXAS	Survey: PSL Block: A23 Section: 013 Calls: SW4 & SW4 NW4	
11443304	JACK HAZELTINE	H L CAIN	8/8/1942	33	184	NA	GAINES	TEXAS	Survey: PSL Block: A23 Section: 013 Calls: SW4 & SW4 NW4	
11445101	C A HOLLINGSWORTH ET UX	SHELL OIL CO	2/9/1943	35	25	NA	GAINES	TEXAS	Survey: PSL Block: A23 Section: 011 Calls: ALL	
11445102	SOUTHERN PETROLEUM EXPLORATION INC	SHELL OIL CO	2/9/1943	34	378	NA	GAINES	TEXAS	Survey: PSL Block: A23 Section: 011 Calls: ALL	
11445500	C W LOGSDON ET UX	SHELL OIL COMPANY	2/17/1943	59	11	NA	ANDREWS	TEXAS	West Half (W/2) of Section 25, Block A-26, PSL	
11445700	JAMES BENNETT ET AL	SHELL OIL COMPANY INCORPORATED	10/13/1942	58	210	NA	ANDREWS	TEXAS	West Half (W/2) of Section 25, Block A-26, PSL	E/2 NW/4, NE/4 SECTION 21, BLK A31, PUBLIC SCHOOL LAND SURVEY
11445800	FRANCISCA S WINSTON ET AL	SHELL OIL COMPANY INCORPORATED	10/13/1942	59	98	NA	ANDREWS	TEXAS	West Half (W/2) of Section 25, Block A-26, PSL	E/2 NW/4, NE/4 SECTION 21, BLK A31, PUBLIC SCHOOL LAND SURVEY
11445900	RUFUS R RAND JR ET UX	SHELL OIL COMPANY INCORPORATED	10/13/1942	59	519	NA	ANDREWS	TEXAS	West Half (W/2) of Section 25, Block A-26, PSL	E/2 NW/4, NE/4 SECTION 21, BLK A31, PUBLIC SCHOOL LAND SURVEY

Oxy Agreement Number	Lessor	Lessee	Agreement Effective Date	Volume	Page	Entry/ Instrument No	County	State	Legal Description	Excluded Assets
11446000	EUGENE SHERROD SR ET UX	SHELL OIL COMPANY	3/10/1943	34	555	30288	GAINES	TEXAS	Survey: PSL Abstract: 839 Block: A23 Section: 019 Calls: W2 NE4, E2 NE4	
11446201	GEORGE H COATES	SHELL OIL COMPANY	6/1/1943	35	556	NA	GAINES	TEXAS	All of Section Three (3), Block A-Twenty-Three (A-23), Public School Land.	
11446202	C W LEE ET UX	G M SHELTON	1/20/1942	30	331	27032	GAINES	TEXAS	SE4 OF SEC 004; BLK A23; PSL	
11446203	CHARLES F DOORNBOS REVOCABLE TRUST	DEKALB ENERGY CO	7/25/1991	368	608	NA	GAINES	TEXAS	NW/4 SEC. 3, BLK A-23, PSL SURVEY	
11446204	CROSS TIMBERS OIL CO LP	DEKALB ENERGY CO	8/20/1991	369	186	NA	GAINES	TEXAS	NW/4 SEC. 3, BLK A-23, PSL SURVEY	
11446205	FOSTER PETROLEUM CORPORATION	DEKALB AGRICULTURAL ASSOCIATION INC	5/1/1954	83	151	22879	GAINES	TEXAS	NE/4 SEC. 3, BLK A-23, PSL SURVEY	
11446206	CONDOR PETROLEUM COMPANY	SHELL WESTERN E&P INC	1/26/1945	42	613	NA	GAINES	TEXAS	N/2 OF SEC 3, BLK A-23, PUBLIC SCHOOL LANDS	
11446207	G M SHELTON ET UX	MAGNOLIA PETROLEUM COMPANY	5/3/1943	35	205	NA	GAINES	TEXAS	N2 OF SEC 003, SE4 OF SEC 004; BLK A23; PSL	
11446208	RECTOR OIL CO INC	J W MCMILLEN	2/2/1945	42	620	NA	GAINES	TEXAS	N/2 OF SEC 3, BLK A-23, PUBLIC SCHOOL LANDS	
11446209	CASE-POMEROY OIL CORPORATION	DEKALB AGRICULTURAL ASSOCIATION	7/21/1954	83	360	23045	GAINES	TEXAS	N/2 OF SEC 3, BLK A-23, PUBLIC SCHOOL LANDS	
11446210	J W MCMILLEN	FRED T HOGAN	4/14/1944	39	208	NA	GAINES	TEXAS	N/2 OF SEC 3, BLK A-23, PUBLIC SCHOOL LANDS	
11446212	FRED S WRIGHT	DEKALB AGRICULTURAL ASSOCIATION	5/1/1954	83	149	22872	GAINES	TEXAS	N/2 OF SEC 3, BLK A-23, PUBLIC SCHOOL LANDS	
11446213	G M SHELTON ET UX	SHELL OIL COMPANY	1/14/1943	34	143	29844	GAINES	TEXAS	S/2 OF SEC 3, BLK A-23, PUBLIC SCHOOL LANDS	
11446214	CONDOR PETROLEUM COMPANY	SHELL OIL COMPANY	3/24/1943	34	309	30071	GAINES	TEXAS	S/2 OF SEC 3, BLK A-23, PUBLIC SCHOOL LANDS	
11446215	FOSTER PETROLEUM CORPORATION	SHELL OIL COMPANY	3/24/1943	31	429	30141	GAINES	TEXAS	S/2 OF SEC 3, BLK A-23, PUBLIC SCHOOL LANDS	
11446216	J W MCMILLEN	SHELL OIL COMPANY	5/18/1943	35	235	30777	GAINES	TEXAS	S/2 OF SEC 3, BLK A-23, PUBLIC SCHOOL LANDS	
11446217	RECTOR OIL COMPANY	SHELL OIL COMPANY	1/27/1945	42	512	37896	GAINES	TEXAS	S/2 OF SEC 3, BLK A-23, PUBLIC SCHOOL LANDS	
11446218	ESSEX ROYALTY CORPORATION	SHELL OIL COMPANY	5/27/1948	52	51	49925	GAINES	TEXAS	S/2 OF SEC 3, BLK A-23, PUBLIC SCHOOL LANDS	
11446219	CASE-POMEROY OIL CORPORATION	MAGNOLIA PETROLEUM COMPANY	10/26/1950	61	449	NA	GAINES	TEXAS	SE4 OF SEC 4; BLK A-23; PUBLIC SCHOOL LANDS	
11446220	FOSTER PETROLEUM CORPORATION	MAGNOLIA PETROLEUM COMPANY	10/26/1950	61	453	4151	GAINES	TEXAS	SE4 OF SEC 4; BLK A-23; PUBLIC SCHOOL LANDS	
11446221	RECTOR OIL COMPANY, INC	J W MCMILLEN	2/2/1945	42	623	NA	GAINES	TEXAS	SE4 OF SEC 4; BLK A-23; PUBLIC SCHOOL LANDS	
11446222	CONDOR PETROLEUM COMPANY	J W MCMILLEN	1/26/1945	42	616	38134	GAINES	TEXAS	SE4 OF SEC 4; BLK A-23; PUBLIC SCHOOL LANDS	
11447501	MARY BITNER DANZER	SHELL OIL COMPANY	7/17/1945	43	617	39353	GAINES	TEXAS	W2 OF SEC 3; BLK A-24; PUBLIC SCHOOL LANDS	
11449500	REPUBLIC NATL BANK, TRUSTEE	J MACK BARNES	12/28/1976	224	574	22788	GAINES	TEXAS	E/2 NE/4, SECT. 11, BLK. A-24, PSL	
11453300	B H IVEY	G B HALLMARK	2/2/1944	12	473	1076	HOCKLEY	TEXAS	ALL OF LABOR 24, LEAGUE 733, STATE CAPITAL LEAGUE LANDS	
11453400	WILLIAM I SPITLER ET UX	G B HALLMARK	2/2/1944	12	458	1032	HOCKLEY	TEXAS	ALL LABOR 23, LEAGUE 733, STATE CAPITOL LEAGUE LANDS, ABNER TAYLOR SURVEY	

Oxy Agreement Number	Lessor	Lessee	Agreement Effective Date	Volume	Page	Entry/ Instrument No	County	State	Legal Description	Excluded Assets
11453500	WILLIS L SPITLER ET UX	G B HALLMARK	2/2/1944	12	463	1034	HOCKLEY	TEXAS	WEST 2/3, LABOR 22, LEAGUE 733, ABNER TAYLOR SVY., STATE CAPITOL LEAGUE LANDS	
11453600	W C RYAN ET AL	E CONSTANTIN JR	4/29/1947	16	393	8732	HOCKLEY	TEXAS	NE4 OF SEC 004; BLK 028; HOOD CSL	
11453800	BURK B ROBERTS ET AL	L G YARBOROUGH SR ET AL	8/30/1947	16	589	NA	HOCKLEY	TEXAS	E/2 SEC 45, BLK 69, HARDEMAN COUNTY SCHOOL LAND SURVEY W/2 SEC 52, BLK 69, HARDEMAN COUNTY SCHOOL LAND SURVEY	
11453900	PANHANDLE & SANTA FE RAILWAY COMPANY	E CONSTANTIN JR	11/18/1947	102	410	NA	HOCKLEY	TEXAS	E/2 SUBD. 45 & W/2 SUBD. 52, LEAGUE 69, HARDEMAN CSL SVY	
11454900	COUNTY OF RAINS	TEXAS PACIFIC COAL AND OIL COMPANY	11/9/1935	4	190	NA	HOCKLEY	TEXAS	BLK 45; RAINS COUNTY SCHOOL LAND ALL OF SEC 001 BLK 44; RAINS COUNTY SCHOOL LAND ALL OF SEC 020E2 OF SEC 021 E2 OF SEC 006 BLK 43; RAINS COUNTY SCHOOL LAND ALL OF SEC 006 ALL OF SEC 012 ALL OF SEC 022 BLK 42; RAINS COUNTY SCHOOL LAND W2 OF SEC 004 ALL OF SEC 005 W2 OF SEC 011 BLK 45; RAINS COUNTY SCHOOL LAND ALL OF SEC 009 ALL OF SEC 011	
11455000	W T COBLE	L G YARBOROUGH SR ET AL	6/27/1947	16	483	NA	HOCKLEY	TEXAS	ALL OF SEC 41, BLK 69, HARDEMAN COUNTY SCHOOL LAND SURVEY W/2 SEC 42, BLK 69, HARDEMAN COUNTY SCHOOL LAND SURVEY	
11455100	W T COBLE	L G YARBOROUGH SR ET AL	6/27/1947	16	487	NA	HOCKLEY	TEXAS	E/2 SEC 49, BLK 69, HARDEMAN COUNTY SCHOOL LAND SURVEY W/2 SEC 50, BLK 69, HARDEMAN COUNTY SCHOOL LAND SURVEY	
11455300	W E ROBERTS ET UX	L G YARBOROUGH SR ET AL	5/31/1947	18	117	NA	HOCKLEY	TEXAS	W/2 SEC 3, BLK 43, RAINS COUNTY SCHOOL LAND SURVEY	
11455400	W T COBLE ET AL	JAMES FITZGERALD JR	7/2/1947	16	503	NA	HOCKLEY	TEXAS	ALL OF SECS 43 AND 46, BLK 69, HARDEMAN COUNTY SCHOOL LAND SURVEY S/2 SEC 39, BLK 68, HARDEMAN COUNTY SCHOOL LAND SURVEY ALL OF SEC 40, BLK 68, HARDEMAN COUNTY SCHOOL LAND SURVEY	
11455500	EUGENE WILLIAMS ET UX	L G YARBOROUGH SR ET AL	5/6/1947	17	107	NA	HOCKLEY	TEXAS	W/2 LABOR 2, LEAGUE 43, RAINS CO SCHOOL LAND	

30430 VOL 406 Pg 416

Oxy Agreement Number	Lessor	Lessee	Agreement Effective Date	Volume	Page	Entry/ Instrument No	County	State	Legal Description	Excluded Assets
11455600	W M HENDERSON ET UX	L G YARBOROUGH SR ET AL	5/5/1947	17	103	8658	HOCKLEY	TEXAS	E/2 LABOR 2, LEAGUE 43, RAINES CO SCHOOL LAND	
11455700	W H CUNNINGHAM ET UX	ANDERSON-PRICHARD OIL CORPORATIN	8/2/1947	16	530	9620	HOCKLEY	TEXAS	LABOR 1, LEAGUE 43, RAINES CO SCHOOL LAND	
11455800	O J GLENN ET UX	G B HALLMARK	12/17/1943	12	86	3579	HOCKLEY	TEXAS	LABOR 5, LEAGUE 44, RAINES CO SCHOOL LAND	
11455900	SAMSON TIRE & RUBBER CORPORATION	TEXAS PACIFIC COAL AND OIL COMPANY	6/1/1938	7	471	3584	HOCKLEY	TEXAS	TR 4, 15, LEAGUE 44, RAINES CO SCHOOL LAND	
11456000	EVA L JOHNSON ET AL	G B HALLMARK	2/1/1944	12	635	3608	HOCKLEY	TEXAS	LABOR 8, LEAGUE 44, RAINS CO SCHOOL LAND	
11456100	V Q WEEKS ET UX	G B HALLMARK	12/15/1943	12	127	3588	HOCKLEY	TEXAS	W/2 LABOR 9, LEAGUE 44, RAINS CO SCHOOL LAND	
11456200	CLARENCE A JOHNSON	G B HALLMARK	2/1/1944	12	85	1587	HOCKLEY	TEXAS	E/2 LABOR 9, LEAGUE 44, RAINS CO SCHOOL LAND	
11456400	CARL E RATLIFF ET UX	TEXAS PACIFIC COAL AND OIL COMPANY	1/1/1946	12	137	3586	HOCKLEY	TEXAS	LABOR 19, W/2 LABOR 22, LEAGUE 44, RAINES CSL	
11456500	C F GLENN ET UX	G B HALLMARK	12/17/1943	12	137	3586	HOCKLEY	TEXAS	W/2 LABOR 13, LEAGUE 44, RAINS CSL	
11456600	FRANK MACHA ET UX	G B HALLMARK	12/17/1943	12 9	132 252	3587	HOCKLEY	TEXAS	W/2 LABOR 11, LEAGUE 44, RAINS CSL	
11456700	C J WILEY ET UX	C A PIERCE	9/17/1946	16	108	6269	HOCKLEY	TEXAS	LABOR 20, LEAGUE 43, RAINES CSL	
11456800	A L PAYNE ET UX	G B HALLMARK	1/31/1944	12	437	3604	HOCKLEY	TEXAS	LABOR 17, LEAGUE 44, ABSTRACT 180, RAINES CSL	
11456900	ARMILDA ELSTON ET VIR	TEXAS PACIFIC COAL AND OIL COMPANY	3/9/1944	12	89	1588	HOCKLEY	TEXAS	W/2 LABOR 18, LEAGUE 44, RAINS CSL	
11457000	ALVIN R ALLISON ET UX	G B HALLMARK	12/23/1943	12	453	1030	HOCKLEY	TEXAS	E/2 LABOR 18, LEAGUE 44, RAINES CSL	
11458200	BETTIE THOMASON ET AL	E H SAMUEL	3/6/1947	17	89	8142	HOCKLEY	TEXAS	N/2 NW/4, & 2.14 AC. OUT OF NE/CORNER OF S/2 NW/4 OF LABOR 5, LEAGUE 28, HOOD CSL	
11458300	NETTIE ALSBROOKS	JOHN E ROACH	11/1/1941	10	112	2885	HOCKLEY	TEXAS	S/2 NW/4, LESS & EXCEPT 2.14 AC. OUT OF NE/CORNER OF S/2 NW/4 OF LABOR 5, LEAGUE 28, HOOD CSL	
11458400	W H CUNNINGHAM ET AL	WESTERN DRILLING COMPANY INC	1/21/1952	30	109	17034	HOCKLEY	TEXAS	NE/4 LABOR 19, LG.43, RAINS CSL	
11458500	R M MCCALLON ET AL	J L HOOPER ET AL	5/24/1948	22	79	15381	HOCKLEY	TEXAS	W/2 OF LABOR 21, LEAGUE 44, RAINS COUNTY SCHOOL LANDS	
11458700	A A SEAL ET UX	W B BLANKENSHIP ET AL	4/15/1939	7	568	NA	HOCKLEY	TEXAS	E/2 SEC 3, BLK 43, RAINS COUNTY SCHOOL LAND SURVEY	
11458800	J A HILL ET UX	W B BLANKENSHIP ET AL	5/7/1938	7	360	2998	HOCKLEY	TEXAS	W/2 OF LABOR 10, LEAGUE 43, RAINS COUNTY SCHOOL LANDS	
11462400	P A NEWBERN ET AL	SHELL OIL COMPANY	2/5/1953	73	360	NA	GAINES	TEXAS	N/2 SEC. 11, BLK A-24, PSL SUR	
11465800	ELLEN APPEL WORD, ET AL	DELMON HODGES	11/30/1973	44	11	NA	TERRELL	TEXAS	UNABLE TO VIEW DOCUMENT	
11466102	C. J. WILEY, ET UX	C. A. PIERCE	9/17/1946	16	108	NA	HOCKLEY	TEXAS	NE/4 SEC 19, BLK 43, RAINS COUNTY SCHOOL LAND SURVEY NW/4 SEC 20, BLK 43, RAINS COUNTY SCHOOL LAND SURVEY SE/4 SEC 20, BLK 43, RAINS COUNTY SCHOOL LAND SURVEY	
11466300	FLORA TEGART	SUN OIL COMPANY	3/5/1946	15	555	5459?	HOCKLEY	TEXAS	WEST 1/3 OF Section 21 and EAST 1/3 OF Section 22, BLK 733, SCL	
11466502	SMITH, GERALDINE EATON	DEFFENBAUGH, STEVE	9/12/1947	157	539	NA	HOCKLEY	TEXAS	W/2 SEC 5, BLK 43, RAINS COUNTY SCHOOL LAND SURVEY	

20220104
Pg 417

Oxy Agreement Number	Lessor	Lessee	Agreement Effective Date	Volume	Page	Entry/ Instrument No	County	State	Legal Description	Excluded Assets
11475100	JESS KOY	SHELL PETROLEUM CORP	5/30/1938	37	NA	NA	SCHLEICHER	TEXAS	NE/4 NE/4 Section 38, Block L, GH&SA Survey North Half (N/2) of Section 38, Block L, GH&SA Survey South Half (S/2) of Section 38, Block L, GH&SA Survey Southeast Quarter (SE/4) of the Northeast Quarter (NE/4) Section 38, Block L, GH&SA Survey Southwest Quarter (SW/4) of the Northeast Quarter (NE/4) of Section 38, Block L, GH&SA Survey Northwest Quarter (NW/4) of the Northeast Quarter (NE/4) Section 38, Block L, GH&SA Survey Southeast Quarter (SE/4) of the Northwest Quarter (NW/4) if Section 38, Block L, GH&SA Survey Northwest Quarter (NW/4) of Section 31, Block L, GH&SA Survey UNABLE TO VIEW 2 LINKED DOCUMENTS UNDER THIS AGREEMENT NO., THEY LIKELY	
11475600	HELEN CUNNINGHAM	SHELL OIL COMPANY	7/15/1939	24	608	19145	GAINES	TEXAS	NW4 OF SEC 004; BLK A-24; PUBLIC SCHOOL LANDS	
11475700	J S MEANS ET UX	SHELL PETROLEUM	3/17/1930	22	419	483	ANDREWS	TEXAS	S/2 NW/4 & S/2 SE/4, SECT. 2, BLK. A-35, PSL	
11477200	BERT PAGE	GEO T WILSON	8/17/1929	26	635	NA	SCHLEICHER	TEXAS	NW/4 Section 31, Block L, GH&SA Survey UNABLE TO VIEW 2 LINKED DOCUMENTS UNDER THIS AGREEMENT NO.	
11477300	EUGENE SHERROD SR ET UX	SHELL OIL COMPANY INC	9/30/1943	37	573	33135	GAINES	TEXAS	NW4 OF SEC 019; BLK A-23; PUBLIC SCHOOL LANDS	
11477900	JEFF HARKEY	SHELL OIL COMPANY	5/27/1944	44	110	NA	SCHLEICHER	TEXAS	Southeast Quarter (SE/4) of Section 76, Block H, HG& SA Survey	
11481500	H G BEDFORD JR ET AL	SHELL OIL COMPANY INCORPORATED	6/30/1939	46	633	NA	ANDREWS	TEXAS	SE/4 SECTION 6; ALL SECTION 7; E/2 SECTION 8; ALL SECTION 14; ALL SECTION 15; W/2 SECTION 16, BLK A 54, PUBLIC SCHOOL LAND W/2 SECTION 3; ALL SECTION 4; ALL SECTION 5; NE/4 SECTION 8; N/2 SECTION 9, BLK 73, PUBLIC SCHOOL LAND	
11482700	T O STARK	SHELL OIL COMPANY	2/6/1941	28	704	24591	GAINES	TEXAS	S/2 SEC. 11, S/2 SEC. 12, NE/4 SEC. 13, BLK. A-24, PSL SUR	
11482801	NORA COLTHARP	SHELL OIL COMPANY, INCORPORATED	2/7/1941	28	476	24738	GAINES	TEXAS	N/2 SEC. 12, BLK. A-24, PSL SUR	

Oxy Agreement Number	Lessor	Lessee	Agreement Effective Date	Volume	Page	Entry/ Instrument No	County	State	Legal Description	Excluded Assets
11482802	NORA F. COLTHARP	SHELL OIL COMPANY	2/7/1941	28	476	24738	GAINES	TEXAS	Survey: PSL Block: A24 Section: 012 Calls: W2 NW4 Calls: SE4 NW4 Calls: SW4 NE4	
11482803	SELMA E. ANDREWS	W. H. BLACK	5/21/1956	102	493	35081	GAINES	TEXAS	Survey: PSL Block: A24 Section: 012 Calls: W2 NW4	
11482804	FRED H. CAMPBELL, ET AL	W. H. BLACK	6/28/1956	192	491	35080	GAINES	TEXAS	Survey: PSL Block: A24 Section: 012 Calls: W2 NW4	
11482805	REPUBLIC NATIONAL BANK DALLAS, ET AL	W. H. BLACK	5/21/1956	103	224	35456	GAINES	TEXAS	Survey: PSL Block: A24 Section: 012 Calls: W2 NW4	
11482806	MARSHALL & WINSTON, INC.	W. H. BLACK	9/5/1956	104	76	35873	GAINES	TEXAS	Survey: PSL Block: A24 Section: 012 Calls: W2 NW4	
11482807	FRED H. CAMPBELL, ET AL	SHELL OIL COMPANY	2/7/1944	39	315	34821	GAINES	TEXAS	Survey: PSL Block: A-24 Section: 012 Calls: SE4 NW4, SW4 NE4	
11482808	F. A. ANDREWS	SHELL OIL COMPANY	2/7/1944	39	320	34822	GAINES	TEXAS	Survey: PSL Block: A-24 Section: 012 Calls: SE4 NW4, SW4 NE4	
11482901	FRED CAMPBELL ET AL	SHELL OIL COMPANY, INCORPORATED	2/7/1944	39	315	34821	GAINES	TEXAS	N/2 SEC. 12, BLK A-24, PSL SUR	
11483001	FA ANDREWS	SHELL OIL COMPANY INCORPORATED	2/7/1944	39	320	34822	GAINES	TEXAS	E/2 NW/4, W/2 NE/4, SEC. 12, BLK A-24, PSL SUR	
12190100	OCCIDENTAL PERMIAN LTD	SANTA FE NATURAL RESOURCES	1/20/2001	592	515	133369	CROCKETT	TEXAS	Section 8, GC&SF Survey and Section 34, Jesse Mack Survey, Block 000	
1252759000	USA NM NM-29277	MALCO REFINERIES INC	9/1/1948	56	162	NA	EDDY	NEW MEXICO	SE/4NW/4 Sec 15, T18S-R27E	E/2 NE/4 SEC 21, T18S, R27E, NMPM
1252782000	ST NM K0 5115 0001	SUN OIL COMPANY	7/20/1965	NA	NA	NA	EDDY	NEW MEXICO	T20S - R28E: N2 OF SEC 30	T20S - R28E: S2 OF SEC 19
1252855000	STATE OF NEW MEXICO B1 1593 0010	BARNSDALL OIL COMPANY	11/10/1944	35	375	NA	EDDY	NEW MEXICO	NW4 SW4 SEC 27; W2 NW4 SEC 35; SE4 SE4 SEC 36; T17S-R28E	SW/4 NW/4, SW/4 SW/4 Section 30, Township 17S, Range 28E; and Surface to the base of the Yeso formation
1252862000	ST-NM OG-103	SUN OIL COMPANY	8/21/1956	NA	NA	NA	EDDY	NEW MEXICO	NW4 SE4 & SE4 SE4 OF SEC 6; T18S-R28E	
1282696000	CARGILE JOHN S ET AL	CPC	12/17/1980	723	190	NA	TOM GREEN	TEXAS	South Half (S/2) and Northeast Quarter (NE/4) Section 19, Block 5, H&TC Survey UNABLE TO VIEW 1 LINKED DOCUMENT UNDER THIS AGREEMENT NO.	
1284167000	MARTIN ROSE JR ET AL	RALPH LEA	3/29/1990	545	432	NA	VAL VERDE	TEXAS	Section 4, Abstract 1823, GC&SF RR CO. Survey	
1285657000	ELA C SUGG ET AL	DAVE HENDERSON ET UX	10/21/1946	7	413	NA	IRION	TEXAS	Section 67, Abstract 388, GC&SF RR CO. Survey	
1286025000	AUSTRAL OIL COMPANY	SHELL OIL COMPANY	8/5/1960	188	103	NA	CROCKETT	TEXAS	Section 29, Block QR, Abstract 2033, EL&RR RR Co. Survey	
1286026000	AUSTRAL OIL COMPANY	SHELL OIL COMPANY	8/5/1960	188	76	NA	CROCKETT	TEXAS	West 185 ac. of Section 2, Block QR-2, Abstract 5452, William Powell Survey	

2024R0 Vol 1 406 419 Pg

Oxy Agreement Number	Lessor	Lessee	Agreement Effective Date	Volume	Page	Entry/ Instrument No	County	State	Legal Description	Excluded Assets
1286027000	AUSTRAL OIL COMPANY	SHELL OIL COMPANY	8/5/1960	188	95	NA	CROCKETT	TEXAS	Section 22, Block QR, Abstract 5067, HE&WT RR Co. Survey West 36.8 ac. of Section 23, Block QR, Abstract 2690, HE&WT RR Co. Survey	
1286029000	AUSTRAL OIL COMPANY	SHELL OIL COMPANY	8/5/1960	188	89	NA	CROCKETT	TEXAS	Section 21, Block QR, Abstract 2691, HE&WT RR Co. Survey UNABLE TO VIEW 1 LINKED DOCUMENT UNDER THIS AGREEMENT NO.	
1286030000	AUSTRAL OIL COMPANY	SHELL OIL COMPANY	8/5/1960	188	70	NA	CROCKETT	TEXAS	Section 10, Block QR, Abstract 2063, William H Greenwell Survey UNABLE TO VIEW 2 LINKED DOCUMENTS UNDER THIS AGREEMENT NO.	
1286031000	AUSTRAL OIL COMPANY	SHELL OIL COMPANY	8/5/1960	188	83	NA	CROCKETT	TEXAS	Section 30, Block QR, Abstract 4579, EL&RR RR Co. Survey	
1286034000	AUSTRAL OIL COMPANY	SHELL OIL COMPANY	8/5/1960	188	514	NA	CROCKETT	TEXAS	Survey: HE&WT RR CO Abstract: 4300 Block: ST NJ Section: 25	
1286046000	AUSTRAL OIL COMPANY	PAULEY PETROLEUM, INC. AND DELTA DRILLIN	8/1/1962	199	445	NA	CROCKETT	TEXAS	Section 19, Block QR, Abstract 2999, Tyler Tap RR Co. Survey West part of Section 18, Block QR, Abstract 5066, Tyler Tap RR Co. Survey; BEGINNING at SW corner of said Survey 18, Block QR; THENCE E. 109.3 vrs. To point in S. line of same for SE corner of this tract; THENCE N. 1900 vrs. to point in S. line of Survey 13, Block QR; THENCE W. 109.3 vrs. to NW corner of said Survey 18, Block, QR; THENCE S. along E. line of Survey 19, Block QR, 1900 vrs. to place of beginning, and containing 36.8 acres, more or less	
1286049000	AUSTRAL OIL COMPANY INCORPORATED	PAULEY PETROLEUM INC ET AL	8/1/1962	199	453	NA	CROCKETT	TEXAS	Section 20, Block QR, Abstract 5314, Tyler Tap RR Co. Survey	
1286052000	AUSTRAL OIL COMPANY INCORPORATED	PAULEY PETROLEUM INC ET AL	8/1/1962	199	467	NA	CROCKETT	TEXAS	Section 9, Block ST, Abstract 2835, Moses F Roberts Survey	

300430 VOL PG 406 420

Oxy Agreement Number	Lessor	Lessee	Agreement Effective Date	Volume	Page	Entry/ Instrument No	County	State	Legal Description	Excluded Assets
1286055000	AUSTRAL OIL COMPANY INCORPORATED	PAULEY PETROLEUM INC ET AL	8/1/1962	199	481	NA	CROCKETT	TEXAS	East 640 ac. of Section 100, Block ST, Abstract 4703, WM Brewer Survey; BEGINNING at the NE corner of said Survey 100; THENCE South 1730 vrs. To SE corner of same; THENCE West 2100 vrs. To point in South line of same for SW corner of this tract; THENCE North 1568 vrs. to point in North line of said Surve100; THENCE East along said North line 117 vrs. to an inner corner of same; THENCE North 162 vrs. to a NW corner of same; THENCE East along South line of Survey 11, Block St, 1982 vrs. to place of beginning UNABLE TO VIEW 2 LINKED DOCUMENTS UNDER THIS AGREEMENT NO.	
1286060000	FIRST NATIONAL BANK OF FORT WORTH TEXAS	DELTA DRILLING COMPANY	11/17/1967	237	309	NA	CROCKETT	TEXAS	East Half (E/2) of Section 93, Block GH, Abstract 3980, GC&SF RR Co. Survey	
1286065000	ROY MILLER ET UX	PHILLIPS PETROLEUM CO	2/27/1948	98	1	NA	CROCKETT	TEXAS	Section 4, Block J, Abstract 4804, GC&SF RR Co. Survey	
1286067000	W C MONTGOMERY ET UX	J D BODKINS	11/20/1947	94	446	NA	CROCKETT	TEXAS	West 229 ac. of Section 7, Block J, Abstract 2134, GC&SF RR Co. Survey Section 7, Block J, Abstract 4897, WHB Montgomery Survey Section 1, Block AAA, Abstract 3470, TC RR Co. Survey Section 4, Block I, Abstract 4893, WHB Montgomery Survey Section 2 save & except the North 304.3 acres of said section, Block AAA, Abstract 4905, WH Montgomery Survey Section 8, Block NG, Abstract 4676, CC Montgomery Survey	
1286383000	EMBREE H HUNT ET UX	COSDEN PETROLEUM CORPORATION	2/11/1954	136	451	NA	CROCKETT	TEXAS	Section 2, Block I, Abstract 5339-5574, GC&SF RR Co. Survey	
1286384000	EMBREE H HUNT ET UX	COSDEN PETROLEUM CORPORATION	2/11/1954	135	453	NA	CROCKETT	TEXAS	Section 5, Block J, Abstract 2135, GC&SF RR Co. Survey West 411 acres of Section 3, Block J, Abstract 2137 UNABLE TO VIEW 1 LINKED DOCUMENT UNDER THIS AGREEMENT NO.	

30430 Vol 406 Pg 421

Oxy Agreement Number	Lessor	Lessee	Agreement Effective Date	Volume	Page	Entry/ Instrument No	County	State	Legal Description	Excluded Assets
1291425000	NETTIE M HOLT ET VIR	TOM NOLEN	5/8/1944	80	619	NA	CROCKETT	TEXAS	East 80 acres of Section 5, Block A-3, SK Woodrow Survey East Half (E/2) of Section 61, Block OP, GC&SF RR Co. Survey Section 62, Block OP, GC&SF RR Co. Survey North 670.9 acres of Section 63, Block OP, GC&SF RR Co. Survey North Half (N/2) of Section 57, Block OP, GC&SF RR Co. Survey Section 58, Block OP, GC&SF RR Co. Survey Section 59, Block OP, GC&SF RR Co. Survey Section 60, Block OP, GC&SF RR Co. Survey Section 37, Block OP, GC&SF RR Co. Survey North 301 acres of Section 38, Block OP, GC&SF RR Co. Survey North 626 acres of Section 35, Block OP, GC&SF RR Co. Survey Northwest part of Section 36, Block OP,	
1291448000	GEORGE C FRASER JR ET AL	THE ATLANTIC REFINING COMPANY	1/17/1939	57	51	NA	ECTOR	TEXAS	Southwest Quarter (SW/4) of Section 21, Block 45, Township 1 North	
1291450000	J LEE JOHNSON JR INDIV	EASTLAND OIL COMPANY	11/7/1949	137	577	NA	ECTOR	TEXAS	ALL OF SEC 037 & SE4 SE4 OF SEC 036; BLK 44; T1S; T&P RR CO	SW4SW4, NE4 SW4 OF SEC 38 BLK 44; T1S; T&P RR CO
1295124000	ELA C SUGG	ENERGY TRADING INC	2/28/1977	40	365	NA	IRION	TEXAS	Survey: H&TC RR CO Abstract: 383 Block: 14 NJ Section: 57, NW4	
1295125000	EDWARD J ASHE ET UX ET AL	STANOLIND OIL & GAS CO	8/8/1946	10	243	NA	IRION	TEXAS	Survey: WC RR CO BLK O Section: 40, E2SE4	
13005701	JANIS LEE BURKETT, DSSP	OXY USA WTP LP	5/1/2001	1596 481	216 399	NA	ECTOR & WINKLER	TEXAS	Survey: T&P RR CO Block: 046 Township: : 001N Section: 022 ALL	
13005702	THE PRESBYTERIAN HOME FOR CHILDREN	OXY USA WTP LP	5/23/2001	1603 482	69 351	NA	ECTOR & WINKLER	TEXAS	Survey: T&P RR CO Block: 046 Township: 001N Section: 022 ALL	
13005703	JM ROGERS, AIF FOR JEWEL L ROGERS	OXY USA WTP LP	6/13/2001	1603 482	65 349	NA	ECTOR & WINKLER	TEXAS	SEC 22, BLK 46, T1N, T&P RR CO. SURVEY	
13005704	CLARA G BATAILLE, DSSP	OXY USA WTP LP	5/31/2001	1603 482	45 339	NA	ECTOR & WINKLER	TEXAS	Survey: T&P RR CO Block: 046 Township: 001N Section: 022 ALL	
13005705	RUTH L CLEMENT, DSSP	OXY USA WTP LP	6/5/2001	1603 482	49 341	NA	ECTOR & WINKLER	TEXAS	Survey: T&P RR CO Block: 046 Township: 001N Section: 022 ALL	

Oxy Agreement Number	Lessor	Lessee	Agreement Effective Date	Volume	Page	Entry/ Instrument No	County	State	Legal Description	Excluded Assets
13005706	RICHARD COLGATE, AIF OF STIRLING COLGATE	OXY USA WTP LP	4/4/2001	481 1596	401 220	NA	ECTOR & WINKLER	TEXAS	Sec 22 B 46 T1N	
13005707	RODNEY J CAMP AND WIFE, MARTHA O CAMP	OXY USA WTP LP	4/4/2001	481 1596	397 212	NA	ECTOR & WINKLER	TEXAS	Survey: T&P RR CO Block: 046 Township: 001N Section: 022 ALL	
13005708	CITIBANK, TR OF HENRY A COLGATE TR	OXY USA WTP LP	4/4/2001	487 1630	594 987	NA	ECTOR & WINKLER	TEXAS	Sec 22 B 46 T1N	
13005709	THOMAS G SMITH, DSSP	OXY USA WTP LP	5/1/2001	484 1630	68 990	NA	ECTOR & WINKLER	TEXAS	Survey: T&P RR CO Block: 046 Township: 001N Section: 022 ALL	
13005716	EVELYN S. GRAHAM & J. RAY STEWART	OXY USA WTP LP	10/30/2001	487 1630	592 984	NA	ECTOR & WINKLER	TEXAS	Survey: T&P RR CO Block: 046 Township: 001N Section: 022 ALL	
13005717	STATES, INC	OXY USA WTP LP	11/29/2001	487 1630	596 994	NA	ECTOR & WINKLER	TEXAS	Survey: T&P RR CO Block: 046 Township: 001N Section: 022 ALL	
13005718	WHITE STAR ENERGY INC	OXY USA WTP LP	2/27/2002	490 1675	732 418	NA	ECTOR & WINKLER	TEXAS	Survey: T&P RR CO Block: 046 Township: 001N Section: 022 ALL	
13005719	LAZY BACKWARDS S, LTD.	OXY USA WTP LP	6/18/2002	493 1687	844 113	NA	ECTOR & WINKLER	TEXAS	Survey: T&P RR CO Block: 046 Township: 001N Section: 022 ALL	
13005720	BRIAN HARDIN, TRUSTEE	OXY USA WTP LP	6/3/2002	492 1675	419 415	NA	ECTOR & WINKLER	TEXAS	Survey: T&P RR CO Block: 046 Township: 001N Section: 022 ALL	
13005721	MDJ MINERALS, L.L.P.	OXY USA WTP LP	6/6/2002	491 1675	831 421	NA	ECTOR & WINKLER	TEXAS	Survey: T&P RR CO Block: 046 Township: 001N Section: 022 ALL	
13005728	GREGORY J. HAMPTON, TR. OF NANCY STEWART	OXY USA WTP LP	10/10/2002	495 1701	648 564	NA	ECTOR & WINKLER	TEXAS	Survey: T&P RR CO Block: 046 Township: 001N Section: 022 ALL	
13005729	FROST NATIONAL BANK TR. FOR ACCT F0442201, ET AL	OXY USA WTP LP	7/1/2002	497 1717	899 282	NA	ECTOR & WINKLER	TEXAS	Survey: T&P RR CO Block: 046 Township: 001N Section: 022 ALL	
13005730	WADE CHOATE, TRUSTEE	OXY USA WTP LP	3/21/2003	500 1734	246 515	NA	ECTOR & WINKLER	TEXAS	Survey: T&P RR CO Block: 046 Township: 001N Section: 022 ALL	
13005731	W. A. LANDRETH, JR.	OXY USA WTP LP	4/22/2003	1743	706	NA	ECTOR	TEXAS	SURVEY: T&P RR CO BLOCK: 45 TOWNSHIP: 1N SECTION: 28 CALLS: W2	

30430 Vol 406 Pg 423

Oxy Agreement Number	Lessor	Lessee	Agreement Effective Date	Volume	Page	Entry/ Instrument No	County	State	Legal Description	Excluded Assets
13005732	HERD PARTNERS, LTD.	OXY USA WTP LP	4/23/2003	1743	710	NA	ECTOR	TEXAS	SURVEY: T&P RR CO BLOCK: 45 TOWNSHIP: 1N SECTION: 28 CALLS: W2	
13005733	JESSIE MAY WILLIAMSON	B. W. WISEMAN, JR., ET AL	5/8/1956	259	424	NA	ECTOR	TEXAS	SURVEY: T&P RR CO BLOCK: 45 TOWNSHIP: 1N SECTION: 28 CALLS: W2	
13005734	MAX DAVID	B. W. WISEMAN, JR., ET AL	6/11/1956	260	326	NA	ECTOR	TEXAS	SURVEY: T&P RR CO BLOCK: 45 TOWNSHIP: 1N SECTION: 28 CALLS: W2	
13005735	J. RALPH STEWART	B. W. WISEMAN, JR., ET AL	6/21/1956	261	200	NA	ECTOR	TEXAS	SURVEY: T&P RR CO BLOCK: 45 TOWNSHIP: 1N SECTION: 28 CALLS: W2	
13005736	JOHN L. ABBOTT	B. W. WISEMAN, JR., ET AL	6/21/1956	262	527	NA	ECTOR	TEXAS	SURVEY: T&P RR CO BLOCK: 45 TOWNSHIP: 1N SECTION: 28 CALLS: W2	
13005737	MAY W. COLES, ET VIR	B. W. WISEMAN, JR., ET AL	6/21/1956	262	528	NA	ECTOR	TEXAS	SURVEY: T&P RR CO BLOCK: 45 TOWNSHIP: 1N SECTION: 28 CALLS: W2	
13005738	FIRST NAT'L BANK OF FT WORTH EXEC OF S. H. CASTEEL	B. W. WISEMAN, JR., ET AL	6/21/1956	262	531	NA	ECTOR	TEXAS	SURVEY: T&P RR CO BLOCK: 45 TOWNSHIP: 1N SECTION: 28 CALLS: W2	
13005739	PHOEBE T. HORN, ET VIR	B. W. WISEMAN, JR., ET AL	6/21/1956	262	532	NA	ECTOR	TEXAS	SURVEY: T&P RR CO BLOCK: 45 TOWNSHIP: 1N SECTION: 28 CALLS: W2	
13005740	HOWARD L. ANDERSON, ET UX	B. W. WISEMAN, JR., ET AL	6/21/1956	263	392	NA	ECTOR	TEXAS	SURVEY: T&P RR CO BLOCK: 45 TOWNSHIP: 1N SECTION: 28 CALLS: W2	
13005741	LUCILE NEWCOMBE HILSEWECK, ET VIR	B. W. WISEMAN, JR., ET AL	6/21/1956	265	465	NA	ECTOR	TEXAS	W/2 SEC 28, BLK 45, T1N, T&P RR CO	
13005742	M. KATHRYN COONS, ET AL	B. W. WISEMAN, JR., ET AL	6/21/1956	268	59	NA	ECTOR	TEXAS	SURVEY: T&P RR CO BLOCK: 45 TOWNSHIP: 1N SECTION: 28 CALLS: W2	

Oxy Agreement Number	Lessor	Lessee	Agreement Effective Date	Volume	Page	Entry/ Instrument No	County	State	Legal Description	Excluded Assets
13005743	CORNELIUS SCHNURR	B. W. WISEMAN, JR., ET AL	10/3/1956	270	362	NA	ECTOR	TEXAS	SURVEY: T&P RR CO BLOCK: 45 TOWNSHIP: 1N SECTION: 28 CALLS: W2	
13005744	VIRGINIA SMITH, INDP. EXRX.	FRANK C. ASHBY	12/7/1956	271	529	NA	ECTOR	TEXAS	SURVEY: T&P RR CO BLOCK: 45 TOWNSHIP: 1N SECTION: 28 CALLS: W2	
13005745	EVELYN C. WHEELER, INDV. & EXRX	B. W. WISEMAN, JR., ET AL	10/17/1956	272	48	NA	ECTOR	TEXAS	SURVEY: T&P RR CO BLOCK: 45 TOWNSHIP: 1N SECTION: 28 CALLS: W2	
13005746	MARJORIE W. TAYLOR, INDV. & EXRX.	B. W. WISEMAN, JR., ET AL	10/3/1956	272	112	NA	ECTOR	TEXAS	SURVEY: T&P RR CO BLOCK: 45 TOWNSHIP: 1N SECTION: 28 CALLS: W2	
13005747	N. R. KNEASS, ET UX	W. R. GODDARD	12/5/1956	272	333	NA	ECTOR	TEXAS	SURVEY: T&P RR CO BLOCK: 45 TOWNSHIP: 1N SECTION: 28 CALLS: W2	
13005748	WILLARD N. DODGE, ET AL	GEO. S. TURNER	12/4/1956	273	215	NA	ECTOR	TEXAS	SURVEY: T&P RR CO BLOCK: 45 TOWNSHIP: 1N SECTION: 28 CALLS: W2	
13005749	NANCY SHORT MOFFETT, ET AL	B. W. WISEMAN, JR., ET AL	11/1/1956	273	217	NA	ECTOR	TEXAS	SURVEY: T&P RR CO BLOCK: 45 TOWNSHIP: 1N SECTION: 28 CALLS: W2	
13005750	BEATRICE M. FREER, EXECUTRIX	B. W. WISEMAN, JR., ET AL	6/21/1956	273	219	NA	ECTOR	TEXAS	SURVEY: T&P RR CO BLOCK: 45 TOWNSHIP: 1N SECTION: 28 CALLS: W2	
13005751	ELLEN R. KINNE, ET VIR	B. W. WISEMAN, JR., ET AL	12/3/1956	273	220	NA	ECTOR	TEXAS	SURVEY: T&P RR CO BLOCK: 45 TOWNSHIP: 1N SECTION: 28 CALLS: W2	
13005752	W. J. HILSEWECK	RALPH W. MALONE, TRUSTEE	1/2/1957	114	223	NA	ECTOR	TEXAS	W/2 SEC 28, BLK 45, T1N, T&P RR CO	
13005753	DERRELL H. RIKERT, ET AL	W. R. GODDARD	3/7/1957	287	9	NA	ECTOR	TEXAS	SURVEY: T&P RR CO BLOCK: 45 TOWNSHIP: 1N SECTION: 28 CALLS: W2	
13005754	SEMPRA ENERGY PRODUCTION COMPANY	OXY USA WTP LP	5/20/2003	1747	863	NA	ECTOR	TEXAS	ALL W/2 SEC 28, BLK 45, T1N, T&P RR CO	

Oxy Agreement Number	Lessor	Lessee	Agreement Effective Date	Volume	Page	Entry/ Instrument No	County	State	Legal Description	Excluded Assets
13005755	AMERICAN NATIONAL BANK AGT JANE RUSSELL OIL AGENCY	OXY USA WTP LP	4/29/2003	1747	851	NA	ECTOR	TEXAS	SURVEY: T&P RR CO BLOCK: 45 TOWNSHIP: 1N SECTION: 28 CALLS: W2	
13005756	AMERICAN NATIONAL BANK, TR. OF LYNDA SHROPSHIRE TR	OXY USA WTP LP	4/29/2003	1747	855	NA	ECTOR	TEXAS	SURVEY: T&P RR CO BLOCK: 45 TOWNSHIP: 1N SECTION: 28 CALLS: W2	
13005757	JAMES E. HALL	OXY USA WTP LP	5/19/2003	1747	859	NA	ECTOR	TEXAS	SURVEY: T&P RR CO BLOCK: 45 TOWNSHIP: 1N SECTION: 28 CALLS: W2	
13005758	FROST NATIONAL BANK, TR. FOR ACCT F0442201	OXY USA WTP LP	5/6/2003	1747	861	NA	ECTOR	TEXAS	SURVEY: T&P RR CO BLOCK: 45 TOWNSHIP: 1N SECTION: 28 CALLS: W2	
13005759	CHARLES L. HALL	OXY USA WTP LP	5/19/2003	1765	15	NA	ECTOR	TEXAS	SURVEY: T&P RR CO BLOCK: 45 TOWNSHIP: 1N SECTION: 28 CALLS: W2	
13005760	RICHARD M. COLGATE, INDV & AIF, ET AL	RUST OIL CORPORATION	12/3/1985	445	122	NA	ECTOR	TEXAS	W/2 of Section 28, Block 45, T1N, T&P RR Co. Survey	
13005761	HELEN KELLY LIESE, ET AL	RUST OIL CORPORATION	12/9/1985	943	659	NA	ECTOR	TEXAS	SURVEY: T&P RR CO BLOCK: 45 TOWNSHIP: 1N SECTION: 28 CALLS: NW4, W2 SW4, SE4 SW4	
13005762	JOHN J. REDFERN, IV	OXY USA WTP LP	6/17/2003	1776	665	NA	ECTOR	TEXAS	SURVEY: T&P RR CO BLOCK: 45 TOWNSHIP: 1N SECTION: 28 CALLS: W2	
13005763	RANDALL REDFERN MACNAUGHTON	OXY USA WTP LP	6/17/2003	1776	669	NA	ECTOR	TEXAS	SURVEY: T&P RR CO BLOCK: 45 TOWNSHIP: 1N SECTION: 28 CALLS: W2	
13005767	MARGARET BOOTH DUNNINGTON	OXY USA WTP LP	3/1/2003	1815 507	138 713	NA	WINKLER	TEXAS	A PART OF THE E/2 SEC 22, BLK 46, T1N, T&P RR CO. SURVEY W/2 SEC 34, BLK 46, T1N, T&P RR CO. SURVEY	Survey: T&P RR CO Block: 046 Township: 001N Section: 032 ALL
13005771	JOHNNYE DIANE MASON	OXY USA WTP LP	3/1/2003	1815 507	110 515	NA	ECTOR	TEXAS	Survey: T&P RR CO Block: 046 Township: 001N Section: 022 ALL EXCEPT SE4NE4 Section: 034 Calls: W2	Survey: T&P RR CO Block: 046 Township: 001N Section: 032 ALL

Oxy Agreement Number	Lessor	Lessee	Agreement Effective Date	Volume	Page	Entry/ Instrument No	County	State	Legal Description	Excluded Assets
13005776	EDDYE GENE COLE BELL, TRUSTEE WILLIAMSON TRUST	TERRA RESOURCES, INC.	7/23/1985	937 352	509 167	NA	ECTOR	TEXAS	Survey: T&P RR CO Township: 001N Block: 046 Section: 022 Calls: SE4 NE4	
13005777	PAULINE BAILEY	TERRA RESOURCES, INC.	9/17/1985	941 353	60 549	NA	ECTOR	TEXAS	Survey: T&P RR CO Township: 001N Block: 046 Section: 022 Calls: SE4 NE4	
13005778	OPAL L. JONES	TERRA RESOURCES, INC.	9/17/1985	941 353	63 551	NA	ECTOR	TEXAS	Survey: T&P RR CO Township: 001N Block: 046 Section: 022 Calls: SE4 NE4	
13005779	JEWEL L. ROGERS	TERRA RESOURCES, INC.	9/17/1985	353	553	NA	WINKLER	TEXAS	SE/4 NE/4 SEC 22, BLK 46, T1N, T&P RR CO. SURVEY	
13005780	DORA ELIZABETH WITT, ET VIR	TERRA RESOURCES, INC.	9/24/1985	946 354	33 217	NA	ECTOR & WINKLER	TEXAS	Ector & Winkler Counties Survey: T&P RR CO Township: 001N Block: 046 Section: 022 Calls: ALL	
13005781	NANCY SHORT STEWART, TR. OF EST. OF FRANK SHORT	TERRA RESOURCES, INC.	12/11/1985	952 357	513 846	NA	WINKLER	TEXAS	SE/4 NE/4 SEC 22, BLK 46, T1N, T&P RR CO. SURVEY	
13005782	VIOLA I. STEWART, ET AL, EXEC EST. J RALPH STEWART	TERRA RESOURCES, INC.	9/25/1985	942	143	NA	WINKLER	TEXAS	Winkler & Ector Counties Survey: T&P RR CO Township: 001N Block: 046 Section: 022 Calls: SE4 NE4	
13005783	W. JOYCE ANDERSON	TERRA RESOURCES, INC.	11/20/1985	946 355	31 233	NA	WINKLER	TEXAS	ALL OF SEC 22, BLK 46, T1N, T&P RR CO. SURVEY	
13005784	DORIS DEMAR HYSAW, ET VIR	TERRA RESOURCES, INC.	9/25/1985	941 353	69 555	NA	WINKLER	TEXAS	SE/4 NE/4 SEC 22, BLK 46, T1N, T&P RR CO. SURVEY	
13005785	MAX DAVID	TERRA RESOURCES, INC.	10/2/1985	942	141	NA	ECTOR & WINKLER	TEXAS	Ector & Winkler Counties Survey: T&P RR CO Township: 001N Block: 046 Section: 022 Calls: ALL	
13005786	FRED W. SHIELD, INDV & AGT FOR PATRICIA AYRES	TERRA RESOURCES, INC.	11/18/1985	942 354	531 226	NA	WINKLER	TEXAS	SE/4 NE/4 SEC 22, BLK 46, T1N, T&P RR CO. SURVEY	
13005787	JAMES E. HALL	TERRA RESOURCES, INC.	11/18/1985	946 354	35 219	NA	WINKLER	TEXAS	SE/4 NE/4 SEC 22, BLK 46, T1N, T&P RR CO. SURVEY	
13005788	FIRST CITY NATIONAL BANK OF MIDLAND, TRUSTEE	TERRA RESOURCES, INC.	12/4/1985	946 354	37 221	NA	WINKLER	TEXAS	SE/4 NE/4 SEC 22, BLK 46, T1N, T&P RR CO. SURVEY	
13005789	FROST NATIONAL BANK OF SAN ANTONIO, TRUSTEE	TERRA RESOURCES, INC.	11/18/1985	34	206	NA	ECTOR	TEXAS	ALL SEC 22 SENE, BLK 45, T1N, T&P RR CO	
13005790	RODNEY J. CAMP, ET UX	TERRA RESOURCES, INC.	11/14/1985	944 355	789 238	NA	WINKLER	TEXAS	SE/4 NE/4 SEC 22, BLK 46, T1N, T&P RR CO. SURVEY	

Oxy Agreement Number	Lessor	Lessee	Agreement Effective Date	Volume	Page	Entry/ Instrument No	County	State	Legal Description	Excluded Assets
13005791	CHARLES L. HALL	TERRA RESOURCES, INC.	11/18/1985	355	240	NA	WINKLER	TEXAS	SURVEY: T&P RR CO BLOCK: 46 TOWNSHIP: 1N SECTION: 22 CALLS: SE4 NE4	
13005792	VIRGINIA SMITH, ET VIR	TERRA RESOURCES, INC.	1/6/1986	947 355	158 749	NA	ECTOR & WINKLER	TEXAS	Ector & Winkler Counties Survey: T&P RR CO Township: 001N Block: 046 Section: 022 Calls: ALL	
13005793	RICHARD M. COLGATE, INDV & AIF	TERRA RESOURCES, INC.	12/6/1985	948 356	252 27	NA	WINKLER	TEXAS	SE/4 NE/4 SEC 22, BLK 46, T1N, T&P RR CO. SURVEY	
13005794	E. A. MCCULLOUGH	TERRA RESOURCES, INC.	2/5/1986	949 357	28 43	NA	ECTOR & WINKLER	TEXAS	Ector & Winkler Counties Survey: T&P RR CO Township: 001N Block: 046 Section: 022 Calls: ALL	
13005795	TEXAS AMERICAN BANK, TR	TERRA RESOURCES, INC.	1/23/1986	949 357	22 45	NA	WINKLER	TEXAS	SE/4 NE/4 SEC 22, BLK 46, T1N, T&P RR CO. SURVEY	
13005796	STEPHEN J. HENDERSON	TERRA RESOURCES, INC.	2/17/1986	949 357	26 48	NA	WINKLER	TEXAS	SE/4 NE/4 SEC 22, BLK 46, T1N, T&P RR CO. SURVEY	
13005797	CHARLES F. HENDERSON, JR.	TERRA RESOURCES, INC.	2/17/1986	949 357	24 50	NA	ECTOR & WINKLER	TEXAS	SW/4 NE/4 SEC 22, BLK 46, T1N, T&P RR CO. SURVEY	
13005798	HAROLD S. ABBOTT	TERRA RESOURCES, INC.	2/19/1986	951	119	NA	ECTOR	TEXAS	SURVEY: T&P RR CO BLOCK: 46 TOWNSHIP: 1N SECTION: 22 CALLS: SE4 NE4	
13005799	MARY A. RATTAN	TERRA RESOURCES, INC.	2/19/1986	951 357	121 540	NA	WINKLER	TEXAS	SE/4 NE/4 SEC 22, BLK 46, T1N, T&P RR CO. SURVEY	
13015900	USA NMNM-29278	HONDO OIL & GAS CO	3/1/1972	1169	710	2303352	EDDY	NEW MEXICO	T018S - R027E: SW4 NE4 SEC 004	Surface to the base of the Yeso formation
13031900	STATE OF NEW MEXICO K0 6527 0002	GULF OIL CORP	11/15/1966	NA	NA	NA	EDDY	NEW MEXICO	N/2NE/4, SE/4NE/4, SE/4 SEC 25-T20S-R27E	
13032100	STATE OF NEW MEXICO X0 0647 0417	MARTIN YATES JR	2/11/1935	NA	NA	NA	EDDY	NEW MEXICO	T018S - R028E: Metes & Bound: NE/4 NE/4, S/2 NE/4, NE/4 SE/4, SEC 006	
13037100	WILSON ET UX, HENRY R	AMOCO PRODUCTION CO	8/7/1973	107	426	NA	EDDY	NEW MEXICO	NW4 NW4 OF SEC 22, T20S-R25E	NW/4 NE/4, SECT. 20, T18S, R25E; NE4 SE4 OF SEC 34, T19S-R26E
1304374000	TYNER, J C	SUN OIL COMAPNY	7/3/1936	4	527	NA	HOCKLEY	TEXAS	Section 25, Blk 45, Edwards County School Land Survey	
1304375000	H J DENTON ET UX	SUN OIL COMPANY	7/24/1936	4	563	NA	HOCKLEY	TEXAS	Section 41, Blk 40 or 41, Maverick County School Land Survey	
1304428000	ADCOCK, R W	Sun Oil Company	5/20/1944	77	268	NA	TERRY	TEXAS	NE/4 N/2 & E/2 E/2 OF SEC 18, ABSTRACT 583, BLOCK C37, SURVEY PUBLIC SCHOOL LAND	
1304446000	TEGART, FLORA	SUN OIL COMPANY	3/5/1946	15	555	NA	HOCKLEY	TEXAS	THE WEST ONE-THIRD (W 1/3) OF LABOR NO 21 AND THE EAST ONE-THIRD (E 1/3) OF LABOR NO 22, BOTH LABORS IN CAPITOL LEAGUE NO 733, ABSTRACT NO 227, AND CONTAINING IN ALL 118.8 ACRES, MORE OR LESS	

Pg 428 406 Doc 1001

Oxy Agreement Number	Lessor	Lessee	Agreement Effective Date	Volume	Page	Entry/ Instrument No	County	State	Legal Description	Excluded Assets
1304448000	RUST, A. E.	SUN OIL COMPANY	4/4/1946	15	592	NA	HOCKLEY	TEXAS	Section 16, Blk 30, Baylor County School Land Survey	
13044800	STATE OF NEW MEXICO X0 0647 322 364 410 413	YATES, MARTIN, JR	11/14/1922	57	211	NA	EDDY	NEW MEXICO	T018S - R028E: NE4 NW4 SEC 005 T017S - R028E: S2 NW4, SW4 SEC 034	
13044900	STATE OF NEW MEXICO E0 6945 0002	NEARBURG, E E, ET UX	2/10/1953	NA	NA	NA	EDDY	NEW MEXICO	T017S - R028E: SW4 NW4 SEC 032	T017S - R028E: SE4 NE4 SEC 029; T018S - R028E: NW4 SE4 SEC 034
13045000	STATE OF NEW MEXICO B0 2071 0034 0039	FOREST E LEVERS	8/10/1933	102	13	NA	EDDY	NEW MEXICO	T017S - R028E: SW4, SE4 NE4 SEC 034 T017S - R028E: NW SE4, SE4 SE4 SEC 027	
13045100	STATE OF NEW MEXICO E0 1717 0003	BURNHAM OIL COMPANY	2/10/1948	30	55	NA	EDDY	NEW MEXICO	T017S - R028E: NW4 SE4 SEC 032	
13045200	STATE OF NEW MEXICO B0 7966 0024/0026	MCKINNEY, H F	1/10/1939	NA	NA	NA	EDDY	NEW MEXICO	T017S - R028E: NE4 SW4 & SE4 SW4 SEC 031	
13045300	STATE OF NEW MEXICO B0 5862 0021	ROLPH GALLINGER	2/10/1936	65	212	NA	EDDY	NEW MEXICO	T017S - R028E: N2 NW4 SEC 032	
13045800	STATE OF NEW MEXICO B0 1111 0000	VAN P WELCH JR	8/10/1932	185	664	MISCELLANEOUS-0185-0664	EDDY	NEW MEXICO	T017S - R028E: N2 NE4 & NW4 SE4 OF SEC 28	SE/4 NW/4, NE/4 NE/4 SECTION 22, T17S, R28E
13046300	STATE OF NEW MEXICO B0 8814 0028 0029	SHUFFLEBARGER, F D	9/10/1940	NA	NA	NA	EDDY	NEW MEXICO	T018S - R027E: NE4 SW4 SEC 002; T017S - R028E: SW4 SW4 SEC 027	TT017S - R027E: SE4NE4, SE4SW4 SEC 30
13046600	STATE OF NEW MEXICO E0 7116 0001	STANOLIND OIL COMPANY	5/11/1953	55	521	NA	EDDY	NEW MEXICO	T017S - R028E: NW4 NE4, NE4NW4 SEC 034	
1304769000	PANHANDLE & SANTA FE RY CO	E CONSTANTIN JR	11/18/1947	102	410	NA	HOCKLEY	TEXAS	Strip in the SE corner of Sec. 45, Blk 69, Hardeman CSL Survey : in THAT CERTAIN STRIP, TRACT OR PARCEL OF LAND LYING AND SITUATE W/2 OF SUBDIVISION 52, AND IN THE E/2 OF SUB-DIVISION 45, LEAGUE 69 Strip in the SW corner of Sec. 45, Blk 69, Hardeman CSL Survey	
1304770000	ROBERTS, BURK B.	L.G. YARBOROUGH, SR., ET AL	3/8/1948	100	497	NA	HOCKLEY	TEXAS	E/2 of Sec. 43, Blk 68, Hardeman CSL Survey W/2 of Sec. 52, Blk 69, Hardeman CSL Survey	
1304771000	ROBERT, W. E.	L.G. YARBOROUGH, SR., ET AL	5/31/1947	18	117	NA	HOCKLEY	TEXAS	W2 OF LABOR NO.3 IN LEAGUE 43 OF THE RAINS COUNTY SCHOOL LANDS	
1304772000	WILLIAMS, EUGENE	LG YARBROUGH, JR, ET AL	5/6/1947	17	107	NA	HOCKLEY	TEXAS	West Half (W/2) of Section 3, Blk 43, Rains County School Land Survey	
1304773000	HENDERSON, W. M.	L.G. YARBOROUGH, SR., ET AL	5/5/1947	17	103	NA	HOCKLEY	TEXAS	East Half (E/2) of Section 2, Blk 43, Rains County School Land Survey	
1304778000	HENDERSON, CORA ALICE	PROGRESS PETROLEUM CO OF TX	9/2/1953	9	496	NA	CONCHO	TEXAS	Survey: H&TC RR CO Abstract: 1186 NJ Section: 44, N2 NE4, S2 NW4, N2 SE4 Abstract: 403 NJ Section: 43, S2 SW4	
1304806000	STROUD, J. A.	E. CONSTANTIN, JR.	5/17/1947	17	127	NA	HOCKLEY	TEXAS	Southeast Quarter (SE/4) of Section 16, Blk 28, Hood County School Land Survey	
1304869000	UNDERWOOD, FERNE	L B WILLIAMS	12/12/1959	415	364	NA	TOM GREEN	TEXAS	NORTH PART OF 101.12 ACRE TRACT IN SURVEY 3	

20170001704 Pg 429 of 429

Oxy Agreement Number	Lessor	Lessee	Agreement Effective Date	Volume	Page	Entry/ Instrument No	County	State	Legal Description	Excluded Assets
1304874000	POWELL, VIRGIL J.	SOUTHERN MINERALS CORPORATION	5/4/1949	55	236	NA	SCHLEICHER	TEXAS	Survey: AB&M Abstract: 13 Block: A NJ Section: 3, S/2 Abstract: 1243 Block: A NJ Section: 4, S/2 SEC. 4	
13049100	STATE OF NEW MEXICO B0 7244 0030	GALLINGER ROLPH	10/13/1937	65	212	NA	EDDY	NEW MEXICO	T018S - R027E: S2 NW4, SE4 SW4 SEC 002	
13049200	STATE OF NEW MEXICO B1 0456 0006 & 0007	VALLEY REFINING COMPANY	7/10/1943	NA	NA	NA	EDDY	NEW MEXICO	T018S - R027E: SE4 NW4 SEC 016	T018S - R027E: SW4NW4, SE4SW4, NW4SE4 SEC 13; N2NW4, NE4NE4, E2SW4, N2SE4 SEC 014
13049300	STATE OF NEW MEXICO E0 5461 0003	MALCO REFINERIES INC	8/10/1951	41	292	NA	EDDY	NEW MEXICO	T018S - R027E: Lot 4 SEC 002	
13049400	STATE OF NEW MEXICO B1 0021 0005	MCKINNEY, H F	1/11/1943	NA	NA	NA	EDDY	NEW MEXICO	ALL SW/4NE/4 SEC 31 - T17S-R 28E	
13049500	STATE OF NEW MEXICO E0 7832 0001	STANOLIND OIL AND GAS COMPANY	2/16/1954	61	197	NA	EDDY	NEW MEXICO	T017S - R028E: NE4 NE4 SEC 034	
13049600	STATE OF NEW MEXICO E0 7833 0001	STANOLIND OIL AND GAS COMPANY	2/16/1954	61	200	NA	EDDY	NEW MEXICO	T018S - R027E: SW4 SE4 SEC 002	Surface to the base of the Yeso formation
13049800	STATE OF NEW MEXICO E0 7989 0001	STANOLIND OIL AND GAS COMPANY	3/16/1954	62	104	NA	EDDY	NEW MEXICO	T018S - R027E: SE4 SW4, NE4 SE4, SE4 NE4 SEC 016	
13049900	STATE OF NEW MEXICO B0 3823 0010	WALTER SOLT	2/11/1935	62	263	NA	EDDY	NEW MEXICO	T018S - R028E: LOT 1 & 2 SEC 005	
13050500	UNITED STATES OF AMERICA - LC-067858	MALCO REFINERIES INC	7/1/1949	56	25	NA	EDDY	NEW MEXICO	T018S - R027E: W2 NW4, E2 NW4, W2 NE4, NE4 NE4 SEC 011	
13050600	USA NMLC 0 065478 B	HONDO OIL AND GAS CO	10/1/1960	100	479	NA	EDDY	NEW MEXICO	T018S - R027E: N2 NE4 , S2 NE4 SEC 010 T018S - R027E: SW4 SE4, SE4 SE4 SEC 009 T018S - R027E: NE4 NE4, NE4 SE4, N2 NW4, NW4 NE4, SE4 NE4, E2 SW4, N2 SE4 SEC 003	
13050700	USA NM-025604	HONDO OIL & GAS CO	7/11/1934	110	471	NA	EDDY	NEW MEXICO	T018S - R027E: SE4 SE4, SW4 SE4 SEC 003; S2 NE4, N2 SE4 SEC 009; SW4, NW4 SEC 010	
13051100	USA NMNM 0557371	VALLEY REFINING CO	1/1/1944	25	125	171390	EDDY	NEW MEXICO	T018S - R027E: S2 N2, SW4, LOT 1, 2, 3 SEC 001	
13051200	USA NMNM 025530	HONDO OIL & GAS CO	3/1/1962	125	373	NA	EDDY	NEW MEXICO	T018S - R027E: LOT 12 SEC 004	Surface to the base of the Yeso formation
13051400	STATE OF NEW MEXICO B0 7298 0022	GALLINGER, ROLPH	11/5/1937	NA	NA	NA	EDDY	NEW MEXICO	T018S - R027E: NE4 NE4 SEC 016	
13051500	STATE OF NEW MEXICO B1 1594 0004	ASTON, BERT	11/10/1944	185	543	NA	EDDY	NEW MEXICO	T018S - R028E: SE4 NW4 & Metes & Bound: ALL LOT 3,5,6 & NE/WSW/4 SEC 006 & NW4 NW4 SEC 005	Surface to the base of the Yeso formation
13051700	STATE OF NEW MEXICO X0 2029 0077	DAUGHERITY, W. F.	12/17/1924	NA	NA	NA	EDDY	NEW MEXICO	T018S - R028E: LOT 4 SEC 004	
13052100	USA NM 025602	MALCO REFINERIES, INC.	9/1/1948	NA	NA	NA	EDDY	NEW MEXICO	T018S - R027E: W2 NW4 & NE4 NW4 SEC 015	
13052200	STATE OF NEW MEXICO B-11538	SOUTHERN UNION GAS CO	10/10/1944	52	484	NA	EDDY	NEW MEXICO	T017S - R027E: NW4 SW4 SEC 036 T017S - R028E: SW4 SE4 SEC 032	Surface to the base of the Yeso formation
13052400	STATE OF NEW MEXICO OG 4307 0002	MALCO REFINERIES INC	8/19/1958	NA	NA	NA	EDDY	NEW MEXICO	T018S - R028E: NW4 NW4 SEC 006	Surface to the base of the Yeso formation

Oxy Agreement Number	Lessor	Lessee	Agreement Effective Date	Volume	Page	Entry/ Instrument No	County	State	Legal Description	Excluded Assets
13052500	STATE OF NEW MEXICO E0 0379 0005	BURNHAM OIL CO	6/11/1945	NA	NA	NA	EDDY	NEW MEXICO	T017S - R027E: SW4 SW4 SEC 036	
13052700	USA NMLC 0 054205	PAN AMERICAN PETROLEUM CORP	9/1/1961	NA	NA	NA	EDDY	NEW MEXICO	T018S - R027E: SEC 008; NE4 NW4, N2 NE4	
13053000	USA NMNM 7715	AMOCO PRODUCTION CO	1/1/1980	NA	NA	NA	EDDY	NEW MEXICO	SW4 SW4 OF SEC 8, T18S-R27E	SW/4 NE/4 SEC 7, T18S, R27E, NMPM NE/4 SE/4 SEC 7, T18S, R27E, NMPM
13053100	USA NMLC 070678 A	HONDO OIL & GAS COMPANY	1/1/1960	102	119	NA	EDDY	NEW MEXICO	T018S - R027E:SEC 008, S2 NW4, NW4 NW4, SW4 SE4, N2 SW4	
13053200	USA LC-070938	HONDO OIL & GAS CO.	10/1/1960	110	475	NA	EDDY	NEW MEXICO	T018S - R027E: SW4 SEC 009	
13055300	USA NMLC 061783-B	WINDFOHR R F	11/1/1971	NA	NA	NA	EDDY	NEW MEXICO	T018S - R027E:SEC 003; W2 SW4	
13055400	USA NMLC 061783 A	WINDFOHR R F	3/1/1972	NA	NA	NA	EDDY	NEW MEXICO	T018S - R027E: SE4 SEC 004	
13055800	USA NMNM 0758	PAN AMERICAN	12/1/1961	NA	NA	NA	EDDY	NEW MEXICO	T018S-R27E: NE4NW4, SW4SE4 OF SEC 17	W2NE4, SE4NE4 SEC 20, T18S, R27E, NMPM
13055900	USA NMLC 0 065478 A	AMOCO PRODUCTION COMPANY	3/1/1992	NA	NA	NA	EDDY	NEW MEXICO	T018S - R027E:SEC 004, LOTS 7 & 8	Surface to the base of the Yeso formation
13056000	USA NMNM 033825	HONDO OIL & GAS CO	3/1/1972	NA	NA	NA	EDDY	NEW MEXICO	T018S - R027E:SEC 004; Metes & Bound: LOTS 5 & 6	Surface to the base of the Yeso formation
13056100	USA NMNM 0 048344	AMERICAN PETROFINA ET AL	11/1/1971	NA	NA	48344	EDDY	NEW MEXICO	T017S - R028E:SEC 028;S2 NE4	T017S - R028E:SEC 029; SW4
13056200	USA NMNM 7717	AMOCO PRODUCTION COMPANY	3/1/1972	NA	238	NA	EDDY	NEW MEXICO	T018S - R027E: LOT 15, LOT 17 SEC 004	
13057000	USA NMLC 055465-B	ATLANTIC RICHFIELD COMPANY	11/1/1971	NA	NA	NA	EDDY	NEW MEXICO	T018S - R027E: SE4 NW4 SEC 003	
13057100	USA NMLC 28805-B	ATLANTIC RICHFIELD COMPANY	11/1/1971	120	81	NA	EDDY	NEW MEXICO	T018S - R027E: SW4 NW4 SEC 003	
13059000	USA NMLC 0 062412	VALLEY REFINING CO	1/1/1944	25	125	252000	EDDY	NEW MEXICO	T018S - R027E: LOT 4 SEC 001	
13061000	MALONEY, LAWRENCE M	AMOCO PRODUCTION COMPANY	9/1/1990	75	412	NA	EDDY	NEW MEXICO	NE/4 NW/4 (LOT 3), SECT. 5, T18S-R28E	
13062400	USA NMNM 42410	AMOCO PRODUCTION CO	3/1/1981	NA	NA	NA	EDDY	NEW MEXICO	T018S - R027E:SEC 012, NE4, SE4 SE4, SW4 SW4 NW4 SE4 , SW4 SE4, NE4 SW4, SE4 SW4	
1312418000	J. L. JOHNSON	N. E. Tanner	8/27/1930	32	327	NA	ECTOR	TEXAS	SW/4 OF SEC 47 BLK 43 T2S, T&P RR CO	S/2 SE/4 SEC 2, BLK 43, T2S, T&P RR CO. SURVEY
1312436000	HENRY PEGUES ET UX	L H WENTZ	10/14/1937	50	588	NA	ECTOR	TEXAS	ALL SECTION 22; BLK 44; T2S; T&P RR CO	
1312437000	A J BRODERICK ET AL	H J ZIMMERMAN	7/2/1937	53	85	NA	ECTOR	TEXAS	Survey: T&P RR CO Abstract: 1105 Calls: E2 SE4	
1312438000	J E PARKER ET UX	THE TEXAS COMPANY	7/20/1936	45	545	NA	ECTOR	TEXAS	Survey: T&P RR CO Block 43 T2S Section 22: E2SW4	
1312439000	HONOLULU OIL CORPORATION LTD	THE TEXAS COMPANY	7/20/1936	46	219	NA	ECTOR	TEXAS	Survey: T&P RR CO Block 43 T2S Section 22: E2SW4	
1312440000	I N WILKINSON ET AL	THE TEXAS COMPANY	7/20/1936	46	316	NA	ECTOR	TEXAS	Survey: T&P RR CO Block 43 T2S Section 22: E2SW4	
1312441000	J E PARKER ET UX	E W ANGUISH	9/4/1936	46	437	NA	ECTOR	TEXAS	E2 SE4 SECTION 22; BLK 44; T2S; T&P RR CO	
1312442000	HONOLULU OIL CORPORATION, LTD.	E.W. ANGUISH	3/2/1937	47	409	NA	ECTOR	TEXAS	Survey: T&P RR CO NJ Section: 22 Calls: E2 SE4	
1312443000	WILKINSON, I. N.	A.J. BRODERICK AND GEORGE CALVERT	3/20/1937	51	415	NA	ECTOR	TEXAS	Survey: T&P RR CO NJ Section: 22 Calls: E2 SE4	

Oxy Agreement Number	Lessor	Lessee	Agreement Effective Date	Volume	Page	Entry/ Instrument No	County	State	Legal Description	Excluded Assets
1312444000	BRODERICK, A J	H.J. ZIMMERMAN	7/2/1937	53	85	NA	ECTOR	TEXAS	Survey: T&P RR CO NJ Section: 22 Calls: E2 SE4	
1312445000	COWDEN, ELLIOTT F.	THE CALIFORNIA COMPANY	7/6/1929	28	109	NA	ECTOR	TEXAS	Survey: T&P RR CO Abstract: 311 Block: 44 T2S NJ Section: 35 Calls: SW4 NW4, N2 NW4	
1312446000	ELLIOTT F COWDEN ET UX	ROXANA PETROLEUM CORPORATION	11/18/1926	21	281	NA	ECTOR	TEXAS	Survey: T&P RR CO Abstract: 299 Block: 44 T2S NJ Section: 11 Calls: S2 NW4	
1312448000	COWDEN, ELLIOTT F, ET UX	O. C. HARPER	6/23/1933	38	205	NA	ECTOR	TEXAS	W2 SW4 OF SEC 036; PORTION OF THE NW3 OF SEC 011; BLK 44 T2S; T&P RR CO; NW/4 SECTION 31, BLK 43, T2S, T&P RR CO SURVEY	E/2 NW/4, NE/4 SECTION 25, BLK 44, T2S, T&P RR CO SURVEY; E/2 SW/4, W/2 SE/4, W/2 NE/4 SECTION 31, BLK 43, T2S, T&P RR CO SURVEY; E/2 SECTION 42, BLK 42, T2S, T&P RR CO SURVEY
1312538000	COBLE, W. T.	Edward C. Lawson	8/27/1947	16	579	NA	HOCKLEY	TEXAS	The North One-half of Subdivision. Thirty-two (32), League Sixty-eight (68) of the Hardeman County School Land, from the surface thereof down to-5100 feet below the surface..	
1312607000	ST TX 28233 (UNIVERSITY LANDS)	MID-CONTINENT PETROLEUM CORPORATION	12/3/1943	44	317	NA	ANDREWS	TEXAS	SE4 SECTION 20; BLK 13; UNIVERSITY LAND	
1312610000	STATE OF TEXAS UNIVERSITY LANDS 27816	MID-CONTINENT PETROLEUM CORPORATION	6/30/1943	44	275	NA	ANDREWS	TEXAS	Survey: UNIVERSITY LANDS Block: 13 Section: 16 Calls: NE4	
1312618000	GORDON, MARTHA J., ET AL	E. W. Anguish	4/26/1937	1	588	NA	COCHRAN	TEXAS	ALL OF SEC 012 & SEC 013; BLK 63; SURVEY MIDLAND COUNTY SCHOOL LAND	
1312640000	MALLETT LAND & CATTLE COMPANY	Anguish & Link	5/24/1935	4	123	NA	HOCKLEY	TEXAS	Survey: Scurry County Scool Land Block 51 Section 2, All	
1312765000	BOSWELL, W.W.,ET AL	SUNRAY MID-CONTINENT OIL CO	6/2/1961	19	7	NA	CONCHO	TEXAS	Survey: CARL SCHARTZ Abstract: 729 NJ Section: 276, SOUTH PT Survey: CARL SCHARTZ Abstract: 729 NJ Section 276, NORTH PT	
1312784000	PIERCY, H. A. SR. ET UX	H. G. Schiff and H. R. Bright	2/12/1949	9	418	NA	COCHRAN	TEXAS	Survey: MIDLAND COUNTY SCHOOL LAND Abstract: 60 SEC: 20 S2 and Part of the NW4	
1312786000	PIERCY, CALLIE	Ben E Griffin	7/14/1952	11	135	NA	COCHRAN	TEXAS	Survey: MIDLAND COUNTY SCHOOL LAND Block: 62 Metes & Bound: PORTION OF LABOR 20 (SURFACE TO 3904' ANDRES LIME)	
1312807000	WOODLEY, F. L.	ANGUISH & LINK	10/19/1935	1 1	17 17	NA	COCHRAN	TEXAS	Survey: OLDHAM COUNTY SCHOOL LAND Block 57 WEST 2/3 OF N 491 ACRES OF SUBDIVISION 6	
1312808000	C.B. NEAL, ET UX	H.A. HEDBERG	9/29/1936	1	190	NA	COCHRAN	TEXAS	East 160 acres of west 320 acres, fractional league 57, Refugio School Land	
1312809000	C.B. NEAL, ET UX	H.A. HEDBERG	9/29/1936	1 1	190	NA	COCHRAN	TEXAS	West 80 acres of west 160 acres, fractional league 57, Refugio School Land	
1312810000	C.B. NEAL, ET UX	H.A. HEDBERG	9/29/1936	1 1	190	NA	COCHRAN	TEXAS	East 80 acres of west 160 acres, fractional league 57, Refugio School Land	

OR 409 Pg 432

Oxy Agreement Number	Lessor	Lessee	Agreement Effective Date	Volume	Page	Entry/ Instrument No	County	State	Legal Description	Excluded Assets
1312811000	C.B. NEAL, ET UX	H.A. HEDBERG	9/29/1936	1 1	190	NA	COCHRAN	TEXAS	141.6 acres out of the east 153.7 acres, fractional league 57, Refugio School Land	
1312812000	HASH, MARY F	MARKHAM, JOHN I	3/21/1941	8	532	NA	HOCKLEY	TEXAS	ALL SECTION 14; BLK 733; STATE CAPITOL LANDS	
1312813000	DEAN, CARRIE S.	J.A. HUMPHREY	12/15/1941	2 2	483 483	NA	COCHRAN	TEXAS	ALL OF SEC 001, 010 & 011, BLK 58; SURVEY MARTIN COUNTY SCHOOL LAND	
1312817000	CUNNINGHAM ET UX, W H	ANDERSON-PRICHARD OIL CORPORATION	8/2/1947	15	530	NA	HOCKLEY	TEXAS	LABOUR 1, LEAGUE 43, RAINES COUNTY	
1312883000	MALLET LD. & CATTLE CO.	TEXAS PACIFIC COAL & OIL CO	11/7/1934	18	58	NA	COCHRAN	TEXAS	SVY: SCURRY COUNTY; ALL OF LABOR 9, IN LEAGUE 51	
1312885000	JACKSON ET AL, H.J.	TEXAS PACIFIC COAL AND OIL COMPANY	12/10/1935	4	139	NA	HOCKLEY	TEXAS	LABOR 25, LEAGUE 43, RAINS CO SCHOOL LAND	
1312886000	WAGGONER ET UX, W.R.	TEXAS PACIFIC COAL AND OIL COMPANY	11/15/1935	4	165	NA	HOCKLEY	TEXAS	LABOR 21, LEAGUE 45, RAIN CO SCHOOL	
1312887000	CO OF RAINS	TEXAS PACIFIC COAL & OIL CO	11/9/1935	11	190	NA	HOCKLEY	TEXAS	BLK 45; RAINS COUNTY SCHOOL LAND ALL OF SEC 001 ALL OF SEC 009 ALL OF SEC 010 ALL OF SEC 011 ALL OF SEC 022 BLK 44; RAINS COUNTY SCHOOL LAND ALL OF SEC 020 E2 OF SEC 021 E2 OF SEC 006 BLK 43; RAINS COUNTY SCHOOL LAND ALL OF SEC 006 ALL OF SEC 012 ALL OF SEC 022 BLK 42; RAINS COUNTY SCHOOL LAND W2 OF SEC 004 ALL OF SEC 005 W2 OF SEC 011	
1312888000	CO OF RAINS	TEXAS PACIFIC COAL & OIL CO	11/9/1935	4	190	NA	HOCKLEY	TEXAS	LABOR 12, LEAGUE 43, RAINS COUNTY SCHOOL LANDS	
1312889000	WARREN, DREW E.	TEXAS PACIFIC COAL AND OIL COMPANY	1/22/1936	4	193	NA	HOCKLEY	TEXAS	LABOR 19, LEAGUE 45, RAINES CO SCHOOL LAND	
1312890000	MCDONALD ET AL, L L	UNION PACIFIC COAL AND OIL COMPANY	1/15/1936	4	212	NA	HOCKLEY	TEXAS	ALL SECTION 20; BLK 45; RAINS COUNTY SCHOOL LAND	
1312892000	MCHAN ET AL, L.	TEXAS PACIFIC COAL AND OIL COMPANY	1/2/1936	2	455	NA	HOCKLEY	TEXAS	LABOR 23, LEAGUE 43, RAINS COUNTY SCHOOL	
1312905000	WILSON ET UX, G.G.	TEXAS PACIFIC COAL AND OIL COMPANY	1/28/1936	2	451	NA	HOCKLEY	TEXAS	W/2 LABOR 16, LEAGUE 43, RAINES COUNTY SCHOOL LAND	
1312907000	SAMSON TIRE & RUBBER CO	TEXAS PACIFIC COAL AND OIL COMPANY	6/1/1938	7	471	NA	HOCKLEY	TEXAS	R C S L TR. 4, SURV. 44, 173.70 ACS. R C S L TR 15, SURV. 44, 173.70 ACS	
1312917000	MCTEE ET UX, W.R.	TEXAS PACIFIC COAL AND OIL COMPANY	8/3/1943	11	162	NA	HOCKLEY	TEXAS	ALL OF LABOR 7, LEAGUE 65, MCSL	
1312918000	MAY, IMOGENE WHALEY	TEXAS PACIFIC COAL AND OIL COMPANY	9/3/1943	3	390	NA	COCHRAN	TEXAS	ALL OF LABOR 20; ALL OF LABOR 21, ALL OF LABOR 22; LEAGUE 64 OF THE MIDLAND COUNTY SCHOOL LANDS	

Oxy Agreement Number	Lessor	Lessee	Agreement Effective Date	Volume	Page	Entry/ Instrument No	County	State	Legal Description	Excluded Assets
1312919000	TAYLOR ET UX, J.A.	TEXAS PACIFIC COAL AND OIL COMPANY	8/28/1943	3	385	NA	COCHRAN	TEXAS	26.17ACRES OF WEST 80 ACRES OF SAID TRACT; SEC 12A LEAGUE 64 MIDLAND COSCH LAND A-59 53.83ACRES OF WEST 80 ACRES OF SAID TRACT; SEC 12A LEAGUE 64 MIDLAND COSCH LAND A-173 E/2 OF EAST 82.87 ACRES OF SAID TRACT; SEC 12A LEAGUE 64 MIDLAND CO SCH LAND A-59	
1312920000	GLENN ET UX, O J	HALLMARK, G.B.	12/17/1943	12	86	NA	HOCKLEY	TEXAS	ALL LABOR 5. LEAGUE 44, RAINS CO. SCHOOL	
1312922000	GLENN ET UX, C F	HALLMARK, G.B.	12/17/1943	12	139	NA	HOCKLEY	TEXAS	W/2 LABOR 13,LEAGUE 44, RAINS COUNTY SCHOOL LAND	
1312923000	MACHA ET UX, FRANK	HALLMARK, G.B.	12/17/1943	12	132	NA	HOCKLEY	TEXAS	W/2 LABOR 11, LEAGUE 44, RAINS COUNTY SCHOOL LAND	
1312924000	WEEKS ET UX, V Q	HALLMARK, G.B.	12/15/1943	12	127	NA	HOCKLEY	TEXAS	LABOR 9, LEAGUE 44, RAINS COUNTY SCHOOL LAND	
1312927000	SPITLER ET UX, WM. I.	HALLMARK, G.B.	2/2/1944	12	458	NA	HOCKLEY	TEXAS	ALL OF SECTION 23; BLK 733; STATE CAPITAL LANDS	
1312928000	SPITLER ET UX, WILLIS L	HALLMARK, G.B.	2/2/1944	12	463	NA	HOCKLEY	TEXAS	118.8 ACRES BEING THE WEST 2/3 OF LABOR 22	
1312929000	ALLISON ET UX, ALVIN R.	HALLMARK, G.B.	12/23/1943	12	453	NA	HOCKLEY	TEXAS	LABOR 18, LEAGUE 44, RAIN COUNTY SCHOOL LAND	
1312930000	PAYNE ET UX, A.L.	HALLMARK, G.B.	1/31/1944	9	267	NA	HOCKLEY	TEXAS	ALL OF SECTION 17; BLK 44; RAINS COUNTY SCHOOL LAND	
1312931000	BROWN ET VIR, ELLA	HALLMARK, G.B.	2/17/1944	12	477	NA	HOCKLEY	TEXAS	ALL SECTION 8; BLK 733; STATE CAPITOL LANDS	
1312932000	IVEY, B.H.	HALLMARK, G.B.	2/2/1944	12	473	NA	HOCKLEY	TEXAS	ALL SECTION 24; BLK 733; STATE CAPITOL LANDS	
1312933000	HEATH, O.A.	G.B. HALLMARK	2/2/1944	12	468	NA	HOCKLEY	TEXAS	Survey: BAYLOR COUNTY SCHOOL LAND Abstract: 2 Block: 30 NJ Section: 8 All	
1312934000	JOHNSON ET AL, EVA L	HALLMARK, G.B.	2/1/1944	12	635	NA	HOCKLEY	TEXAS	LABOR 8, LEAGUE 44, RAINS CO. SCHOOL LANDS	
1312935000	ELSTON ET VIR, ARMILDA	TEXAS PACIFIC COAL AND OIL COMPANY	3/9/1944	13	89	NA	HOCKLEY	TEXAS	W/2 LABOR 18, LEAGUE 44 REINS COUNTY SCHOOL LANDS	
1312936000	JOHNSON, CLARENCE A.	HALLMARK, G.B.	2/1/1944	9	321	NA	HOCKLEY	TEXAS	LABOR 9, LEAGUE 44, RAINS CO. SCHOOL LANDS	
1312938000	RATLIFF ET UX, CARL E.	TEXAS PACIFIC COAL AND OIL COMPANY	1/1/1946	15	462	NA	HOCKLEY	TEXAS	All of Sec. 19, Blk 44, A-180, Rains CSL Survey W/2 of Sec. 22, Blk 44, A-180, Rains CSL Survey	
1312939000	WILEY ET UX, C.J.	PIERCE, C.A.	9/17/1946	16	108	NA	HOCKLEY	TEXAS	ALL of Section 20, Blk43, Rains CSL; SAVE & EXCEPT A 42.5 AC TR. IN SE/C AND A 42.5 * AC TR IN NW/C LABOR 20 LGE 43 RAINS CO SCH LDS IN NE/C, BELOW 5000' ONLY LESS SAN ANDRES FM	
1312945000	SILVEY, IRBY	MURPHY, J. R.	2/19/1944	12	400	NA	HOCKLEY	TEXAS	All of Sec. 8, Blk 65, A-174, Midland CSL Survey N/2 of Sec. 9, Blk 65, A-174, Midland CSL Survey	

30430 Vol 406 Pg 434

Oxy Agreement Number	Lessor	Lessee	Agreement Effective Date	Volume	Page	Entry/ Instrument No	County	State	Legal Description	Excluded Assets
1312946000	SILVEY GRDN, IRBY	MURPHY, J. R.	2/19/1944	12	395	NA	HOCKLEY	TEXAS	ALL SECTION 8, N2 SECTION 9; BLK 65; MIDLAND COUNTY SCHOOL LAND	
1313039000	ST TX 48416 (UNIVERSITY LANDS)	TEXAS PACIFIC COAL & OIL COMPANY	10/22/1957	206	519	NA	ANDREWS	TEXAS	Southeast Quarter (SE/4) of Section 29, Blk 13, University Land Survey	
1313054000	HENDERSON ET UX, W M	YARBOROUGH, L.G.	5/5/1947	17	103	NA	HOCKLEY	TEXAS	E/2 LABOR 2, LEAGUE 43 LESS 2 ACS NE/C, RAINS COUNTY SCHOOL LAND	
1313055000	WILLIAMS ET UX, EUGENE	YARBOROUGH, L.G.	5/6/1947	17	107	NA	HOCKLEY	TEXAS	W/2 LABOR 2, LEAGUE 43, RAINS COUNTY SCHOOL	
1313056000	ROBERTS, W.E.	L.G. YARBOROUGH, SR., ET AL	5/31/1947	18	117	NA	HOCKLEY	TEXAS	W/2 LABOR 3, LEAGUE 43, RAINS COUNTY SCHOOL LAND	
1313057000	ROBERTS, BURK B.	L.G. YARBOROUGH, SR., ET AL	8/30/1947	16	589	NA	HOCKLEY	TEXAS	E/2 of Sec. 45, Blk 69, Hardeman CSL Survey W/2 of Sec. 52, Blk 69, Hardeman CSL Survey	
1313066000	BOZEMAN, F F	CHILDERS, FRED	10/8/1937	7	151	NA	HOCKLEY	TEXAS	SW/4 LABOR 11, LGE 43, RAINS COUNTY SCHOOL LAND	
1313462000	RYAN ET AL, W. C.	CONSTANTIN, JR, E.	4/29/1947	16	393	NA	HOCKLEY	TEXAS	NE4 SECTION 4; BLK 28; HOOD COUNTY SCHOOL LAND	
13153601	GEORGE C FRASER, BURR & OLYPHANT	PHILLIPS PETROLEUM COMPANY	4/13/1950	144	591	NA	ECTOR	TEXAS	SURVEY: T&P RR CO BLOCK: 45 TOWNSHIP: 1N SECTION: 27 CALLS: NW4 SE4, SE4 NW4	
13290600	KERR-MCGEE OIL & GAS ONSHORE L.P. DBA KMOG ONSHORE L.P., ACTING BY AND THROUGH KERR-MCGEE OIL & GAS ONSHORE, L.L.C., ITS MANAGING GENERAL PARTNER	OXY USA WTP LP	8/1/2001	1638	118	NA	ECTOR	TEXAS	W/2, NE/4, and E/2SE/4 Section 17, Block 45, T1N, limited to depths below the base of the Clearfork Formation; and W/2SE/4 of Section 17, Block 45, T1N, Limited to depths below 10,110'; W/2NW/4, E/2SE/4, E/2SW/4, and W/2NE/4 of Section 18, Block 45, T1N, Limited to depths below the base of the Clearfork Formation; and all of Section 20, Block 45, T1N, limited to depths below the base of the Clearfork Formation.	
13335900	C H C ANDERSON, ET UX, NELLIE P ANDERSON	MAGNOLIA PETROLEUM CORPORATION	10/4/1937	52	5	NA	ECTOR	TEXAS	ALL SECTION 13 BLK B-14, PUBLIC SCHOOL LANDS	

304430 Vol 406 Pg 435

Oxy Agreement Number	Lessor	Lessee	Agreement Effective Date	Volume	Page	Entry/ Instrument No	County	State	Legal Description	Excluded Assets
13363900	TEXACO EXPLORATION AND PRODUCTION INC	BARGO PETROLEUM CORPORATION	1/1/2000	750	810	NA	ANDREWS	TEXAS	Survey: PSL Block: 073 Section: 003 Calls: W2 Section: 004 Calls: All Section: 005 Calls: All Section: 008 Calls: NE4 Section: 009 Calls: N2 Block: A54 Section: 006 Calls: SW4 Section: 007 Calls: All Section: 008 Calls: E2 Section: 014 Calls: All	
13371600	W R SHULTS ET UX	L L DEAN	4/4/1938	7	445	NA	HOCKLEY	TEXAS	ALL OF SEC 14A, BLK 41, MAVERICK COUNTY SCHOOL LAND SURVEY	
13373400	MARY MCRAE ET VIR	SKELLY OIL COMPANY	5/11/1938	7	149	NA	HOCKLEY	TEXAS	ALL OF BLOCK 18, LEAGUE 41, EAST 83.3 ACRES OF BLOCK 32, LEAGUE 40, MAVERICK COUNTY SCHOOL LANDS, BOB SLAUGHTER SUBDIVISION	
13374300	W. T. COBLE, ET UX	THE TEXAS COMPANY	11/4/1935	4	438	NA	HOCKLEY	TEXAS	ALL OF SEC 33, BLK 68, HARDEMAN COUNTY SCHOOL LAND SURVEY E/2 SEC 44, BLK 69, HARDEMAN COUNTY SCHOOL LAND SURVEY W/2 SEC 45, BLK 69, HARDEMAN COUNTY SCHOOL LAND SURVEY E/2 SEC 52, BLK 69, HARDEMAN COUNTY SCHOOL LAND SURVEY ALL OF SEC 51, BLK 69, HARDEMAN COUNTY SCHOOL LAND SURVEY	
13374500	W. T. COBLE, ET UX	THE TEXAS COMPANY	11/4/1935	4	412	NA	HOCKLEY	TEXAS	ALL OF SECS 36 AND 38, BLK 68, HARDEMAN COUNTY SCHOOL LAND SURVEY N/2 SEC 35, BLK 68, HARDEMAN COUNTY SCHOOL LAND SURVEY	
13374900	C. E. REASONER, INDV. & ADMN.	THE SUPERIOR OIL COMPANY	5/26/1947	18	NA	NA	HOCKLEY	TEXAS	ALL OF SEC 47, BLK 69, HARDEMAN COUNTY SCHOOL LAND SURVEY	

20420 VOL 406 PG 436

Oxy Agreement Number	Lessor	Lessee	Agreement Effective Date	Volume	Page	Entry/ Instrument No	County	State	Legal Description	Excluded Assets
13375200	MRS J N BRYAN	TIDE WATER ASSOCIATED OIL COMPANY	12/5/1946	16	255	NA	HOCKLEY	TEXAS	E/2 SEC 4, BLK 43, RAINS COUNTY SCHOOL LAND SURVEY ALL OF SEC 2, BLK 44, RAINS COUNTY SCHOOL LAND SURVEY	
13375401	L V RATLIFF SR ET UX	G M SHELTON	8/23/1946	16	99	NA	HOCKLEY	TEXAS	ALL SEC 12, BLK 44, RAINS COUNTY SCHOOL LAND	
13375402	L V RATLIFF SR ET UX	G M SHELTON	8/23/1946	16	99	NA	HOCKLEY	TEXAS	ALL SEC 12, BLK 44, RAINS COUNTY SCHOOL LAND	
13375901	LYDIA P PLUNKETT	G M SHELTON	8/23/1946	16	92	NA	HOCKLEY	TEXAS	E2 SEC 11,BLK 44, RAINS COUNTY SCHOOL LAND	
13375902	LYDIA P PLUNKETT	G M SHELTON	8/23/1946	16	92	NA	HOCKLEY	TEXAS	E2 SEC 11,BLK 44, RAINS COUNTY SCHOOL LAND	
13376001	JOHN C (J C) SANDERS ET UX	TIDE WATER ASSOCIATED OIL COMPANY	6/8/1947	17	131	NA	HOCKLEY	TEXAS	ALL SEC, BLK 44, RAINS COUNTY SCHOOL LAND, ABSTRACT NO. 180	
13376002	JOHN C (J C) SANDERS ET UX	TIDE WATER ASSOCIATED OIL COMPANY	6/8/1947	17	131	NA	HOCKLEY	TEXAS	ALL SEC 23, BLK 44, RAINS COUNTY SCHOOL LAND, ABSTRACT NO. 180	
13385801	KWB WATERFLOOD UNIT ORRI	LAGUNA PETROLEUM CORPORATION	4/1/1991	241	546	NA	TOM GREEN	TEXAS	Metes and bounds description covering all or parts of Sections 1132, 1135, 1136, 1137, and 1138, Blk GC&SF, GC&SF RR Co Survey, and Sections 1113 and 1114, Blk TTRR, TC RR Co Survey	
13385900	KENNETH W. BROWN, INDIV. & TRUSTEE	LAGUNA PETROLEUM COMPANY	11/1/1979	700	394	NA	TOM GREEN	TEXAS	Metes and bounds description covering parts of Sections 1132, 1135, 1136, and 1137, Blk GC&SF, GC&SF RR Co Survey, and Sections 1113 and 1114, Blk TTRR, TC RR Co Survey	
13387600	J H MATHEWS, JR, ET AL	LAGUNA PETROLEUM COMPANY	2/11/1980	722	443	NA	TOM GREEN	TEXAS	Metes and bounds description covering parts of Sections 215, Christian Schmidt Survey, 216, Martin Gangler Survey, 217, Oswald Hoyer Survey, and 218, Wilhelm Muller Survey	
13421400	A M LEFTWICH SR ET UX	JACK MARKHAM	11/20/1942	10	464	6482	HOCKLEY	TEXAS	W/2, W/2E/2 SEC 1, BLK 1 VAL VERDE SCHOOL LAND	
13421500	A M LEFTWICH SR ET UX	JACK MARKHAM	11/20/1942	10	461	NA	HOCKLEY	TEXAS	E/2, E/2W/2 SEC 11, BLK 71, VAL VERDE	
13422400	MRS. EMMA L. KING	J. L. GREENE	10/8/1934	13	427	NA	GAINES	TEXAS	THE NORTH 480 ACRES OF SECTION 4, BLOCK H, D&W RY CO. SURVEY.	
13422900	J. O. JONES, SALLIE JONES, J. J. LANE & NORA LANE	J. L. GREENE	10/8/1934	13	430	NA	GAINES	TEXAS	METES AND BOUNDS DESCRIBING 400.00 IN THE SOUTH 640 ACRES OF SECTION 1, BLK C 30, PUBLIC SCHOOL LAND; THE NORTH 160 ACRES OF THE SOUTH 321.6 ACRES OF SECTION 2, BLK C 30, PUBLIC SCHOOL LAND	
13423000	SCANLAN, STELLA, AND SCANLAN FOUNDATION	HENDERSON, W DAVE, ET AL	4/9/1949	54	598	NA	GAINES	TEXAS	Survey: EL&RR RR CO Block: M Section: 121 Calls: W2 W2	
13423401	THE FEDERAL NATIONAL BANK OF SHAWNEE	W. A. MONCREIF	12/16/1950	70	520	NA	GAINES	TEXAS	Dawson County & Gaines County Survey: EL&RR RR CO Block: M Section: 114 Calls: S2	

30430 Vol 406 Pg 437

Oxy Agreement Number	Lessor	Lessee	Agreement Effective Date	Volume	Page	Entry/ Instrument No	County	State	Legal Description	Excluded Assets
13423402	M. C. LINDSEY AND WELDON A. LINDSEY	W. A. MONCRIEF	8/5/1952	70	536	NA	GAINES	TEXAS	Dawson County & Gaines County Survey: EL&RR RR CO Block: M Section: 114 Calls: S2	
13423403	P. W. DUBOSE	W. A. MONCRIEF	8/5/1952	70	542	NA	GAINES	TEXAS	Dawson County & Gaines County Survey: EL&RR RR CO Block: M Section: 114 Calls: S2	
13423404	HAZEL GREENE, INDIV. & INDEP EXECTRX	W. A. MONCRIEF	8/6/1952	70	530	NA	GAINES	TEXAS	Dawson County & Gaines County Survey: EL&RR RR CO Block: M Section: 114 Calls: S2	
13423405	NORTH CENTRAL TEXAS OIL COMPANY	W. A. MONCRIEF	8/6/1952	70	522	NA	GAINES	TEXAS	Dawson County & Gaines County Survey: EL&RR RR CO Block: M Section: 114 Calls: S2	
13423406	RUTH W. SHELTON, INDV. & AS INDEP EXECTRX	W. A. MONCRIEF	8/6/1952	70	516	NA	GAINES	TEXAS	Dawson County & Gaines County Survey: EL&RR RR CO Block: M Section: 114 Calls: S2	
13423407	J. M. WHITE	W. A. MONCRIEF, JR.	8/8/1952	70	518	NA	GAINES	TEXAS	Dawson County & Gaines County Survey: EL&RR RR CO Block: M Section: 114 Calls: S2	
13423408	CHARLES F. BALPH, ET.UX.	W. A. MONCRIEF, JR.	8/21/1952	70	512	NA	GAINES	TEXAS	Dawson County & Gaines County Survey: EL&RR RR CO Block: M Section: 114 Calls: S2	
13423409	J. F. BUCK	W. A. MONCRIEF, JR.	8/21/1952	70	514	NA	GAINES	TEXAS	Dawson County & Gaines County Survey: EL&RR RR CO Block: M Section: 114 Calls: S2	
13423410	J. W. DOSS	W. A. MONCRIEF	8/25/1952	70	528	NA	GAINES	TEXAS	Dawson County & Gaines County Survey: EL&RR RR CO Block: M Section: 114 Calls: S2	
13423411	M. D. SELF	W. A. MONCRIEF	9/4/1952	70	669	NA	GAINES	TEXAS	Dawson County & Gaines County Survey: EL&RR RR CO Block: M Section: 114 Calls: S2	
13423412	MRS. N. A. LANCASTER	W. A. MONCRIEF	9/12/1952	71	61	NA	GAINES	TEXAS	Dawson County & Gaines County Survey: EL&RR RR CO Block: M Section: 114 Calls: S2	

30430 Vol 406 Pg 438

Oxy Agreement Number	Lessor	Lessee	Agreement Effective Date	Volume	Page	Entry/ Instrument No	County	State	Legal Description	Excluded Assets
13423413	J. S. MADDOX, ET UX	W. A. MONCRIEF	9/15/1952	71	125	NA	GAINES	TEXAS	Dawson County & Gaines County Survey: EL&RR RR CO Block: M Section: 114 Calls: S2	
13424701	MARION T. KEY	W. A. MONCRIEF	8/5/1952	70	533	NA	GAINES	TEXAS	Dawson County & Gaines County Survey: EL&RR RR CO Block: M Section: 114 Calls: N2	
13424702	W. B. TUDOR, ET.UX.	W. A. MONCRIEF	8/6/1952	70	525	NA	GAINES	TEXAS	Dawson County & Gaines County Survey: EL&RR RR CO Block: M Section: 114 Calls: N2	
13424703	TOM W. GARRETT	W. A. MONCRIEF	8/6/1952	70	539	NA	GAINES	TEXAS	Dawson County & Gaines County Survey: EL&RR RR CO Block: M Section: 114 Calls: N2	
13424704	L. E. STEWART	W. A. MONCRIEF	8/6/1952	70	548	NA	GAINES	TEXAS	Dawson County & Gaines County Survey: EL&RR RR CO Block: M Section: 114 Calls: N2	
13424705	SMITH SPRADLING	W. A. MONCRIEF	8/6/1952	70	545	NA	GAINES	TEXAS	Dawson County & Gaines County Survey: EL&RR RR CO Block: M Section: 114 Calls: N2	
13424706	ROXIE NEAL	W. A. MONCRIEF	8/29/1952	70	551	NA	GAINES	TEXAS	Dawson County & Gaines County Survey: EL&RR RR CO Block: M Section: 114 Calls: N2	
13424707	MAGGIE S. NEAL	W. A. MONCRIEF	8/29/1952	70	660	NA	GAINES	TEXAS	Dawson County & Gaines County Survey: EL&RR RR CO Block: M Section: 114 Calls: N2	
13424708	A D NEAL ESTATE, JOE STRAUSS, IND. EXEC.	W. A. MONCRIEF	8/29/1952	70	663	NA	GAINES	TEXAS	Dawson County & Gaines County Survey: EL&RR RR CO Block: M Section: 114 Calls: N2	
13424709	A D NEAL ESTATE, BOB BALLENGER, IND. EXEC.	W. A. MONCRIEF	8/29/1952	70	672	NA	GAINES	TEXAS	Dawson County & Gaines County Survey: EL&RR RR CO Block: M Section: 114 Calls: N2	
13424710	G. T. HALL, ET.UX.	W. A. MONCRIEF	8/29/1952	71	530	NA	GAINES	TEXAS	Dawson County & Gaines County Survey: EL&RR RR CO Block: M Section: 114 Calls: N2	

30430 Vol 406 Pg 439

Oxy Agreement Number	Lessor	Lessee	Agreement Effective Date	Volume	Page	Entry/ Instrument No	County	State	Legal Description	Excluded Assets
13424711	E. H. SAMUEL	W. A. MONCRIEF	9/2/1952	70	657	NA	GAINES	TEXAS	Dawson County & Gaines County Survey: EL&RR RR CO Block: M Section: 114 Calls: N2	
13424712	JOSEPH P. KENNEDY	W. A. MONCRIEF	3/31/1953	75	152	NA	GAINES	TEXAS	Dawson County & Gaines County Survey: EL&RR RR CO Block: M Section: 114 Calls: N2	
13424713	ABERDEEN PETROLEUM CORP.	W. A. MONCRIEF	10/3/1955	112	586	NA	GAINES	TEXAS	Dawson County & Gaines County Survey: EL&RR RR CO Block: M Section: 114 Calls: N2	
13424714	M. D. SELF	W. A. MONCRIEF	9/4/1952	70	666	NA	GAINES	TEXAS	Dawson County & Gaines County Survey: EL&RR RR CO Block: M Section: 114 Calls: N2	
13425200	SCANLAN FOUNDATION AND L. F. LINNENBERG, IND. EXEC	W. A. MONCRIEF, JR.	4/4/1952	68	225	NA	GAINES	TEXAS	NE/4NE/4, SW/4NE/4, N/2NW/4,SW/4NW/4, N/2SW/4, SW/4SW/4 SECTION 115, BLKM, EL7RR RY CO SRVY	
13425500	NELSON W. WILLARD	COLINE OIL CORPORATION	10/1/1929	4	14	NA	HOCKLEY	TEXAS	ALL SEC 1 BLK 65 MIDLAND COUNTY SCHOOL LAND	ALL OF SEC 1, BLK 63, MIDLAND COUNTY SCHOOL LAND SURVEY; ALL OF SECS 24 AND 25, BLK 81, SHACKELFORD COUNTY SCHOOL LAND SURVEY; ALL OF SECS 2, 3, AND 4, BLK 2, JONES COUNTY SCHOOL LAND SURVEY; ALL OF SECS 19 AND 22, BLK 1, JONES COUNTY SCHOOL LAND SURVEY
13425600	EVELYN HENDERSON, GUARDIAN, ESTATE OF JW HENDERSON	SHELL OIL COMPANY	12/12/1960	189	862	NA	CROCKETT	TEXAS	South Half (S/2) of Section 6, Blk BBB, TC RR Co Survey	
13425800	DAVID RUMSEY, HAROLD J ABRAMS, GEORGE C FRASER, JR	LEIGH TALIAFERRO	3/30/1936	43	576	NA	ECTOR	TEXAS	Sec 29, B44 T2S, L&E SE4 of NE/4	
13425901	THE ATLANTIC REFINING COMPANY	BLAIR & PRICE	10/27/1962	420	592	NA	ECTOR	TEXAS	E/2 NW/4 SEC 34, BLK 44, T2S, T&P RR CO. SURVEY E/2 NE/4 SEC 34, BLK 44, T2S, T&P RR CO. SURVEY W/2 SW/4 SEC 34, BLK 44, T2S, T&P RR CO. SURVEY W/2 SE/4 SEC 34, BLK 44, T2S, T&P RR CO. SURVEY	
13425902	B. J. ESSEX AND FRANK B. ESSEX	ROGER D. ALLEN	10/18/1962	418	533	NA	ECTOR	TEXAS	S/2 SEC 34, BLK 44, T2S, T&P RR CO. SURVEY	
13426001	PAUL MOSS AND TOMMYE MOSS	J. E. MABEE	8/30/1938	55	59	NA	ECTOR	TEXAS	N/2 SEC 34, BLK 44, T2S, T&P RR CO. SURVEY	
13426002	ARGO OIL CORPORATION	I. W. LOVELADY	2/18/1955	225	484	NA	ECTOR	TEXAS	ALL OF SEC 34, BLK 44, T2S, T&P RR CO. SURVEY	

304 30 Vol 406 Pg 440

Oxy Agreement Number	Lessor	Lessee	Agreement Effective Date	Volume	Page	Entry/ Instrument No	County	State	Legal Description	Excluded Assets
13428100	PANHANDLE & SANTA FE RAILWAY CO - 11556	E. CONSTANTIN, JR.	11/18/1947	102	410	NA	HOCKLEY	TEXAS	A PART OF THE SE/4 SEC 45, BLK 69, HARDEMAN COUNTY SCHOOL LAND SURVEY A PART OF THE SW/4 SEC 52, BLK 69, HARDEMAN COUNTY SCHOOL LAND SURVEY	
13428200	PANHANDLE & SANTA FE RAILWAY CO.	COLINE OIL CORPORATION	4/11/1949	1	532	NA	HOCKLEY	TEXAS	ALL OF SEC 38, BLK 68, HARDEMAN COUNTY SCHOOL LAND SURVEY A PART OF S/2 SEC 44, BLK 69, HARDEMAN COUNTY SCHOOL LAND SURVEY A PART OF SW/4 SEC 45, BLK 69, HARDEMAN COUNTY SCHOOL LAND SURVEY	
13428300	PANHANDLE & SANTA FE RAILWAY COMPANY-11517	COLINE OIL CORPORATION	12/9/1947	97	339	NA	HOCKLEY	TEXAS	A PART OF THE S/2 SECS 32 AND 37, BLK 68, HARDEMAN COUNTY SCHOOL LAND SURVEY	
13650900	MOBIL PRODUCING TEXAS AND NEW MEXICO INC.	OXY USA WTP LP	10/24/2003	789	274	NA	GAINES	TEXAS	Survey: D&W RR CO Block: H Section: 127 Calls: ALL	
13651000	MOBIL PRODUCING TEXAS AND NEW MEXICO INC.	OXY USA WTP LP	10/24/2003	789	287	NA	GAINES	TEXAS	Survey: WT RR CO Block: G Section: 040 Calls: ALL	
13651901	P. G. NORTHRUP	JOE G. SAUER	10/27/1953	78	534	NA	GAINES	TEXAS	Survey: WT RR CO Block: G Section: 047 Calls: NE4	
13651902	WELDON A. LINDSEY, TR.	JOE G. SAUER	10/27/1953	78	540	NA	GAINES	TEXAS	Survey: WT RR CO Block: G Section: 047 Calls: NE4	
13652001	P G NORTHRUP	JOE G. SAUER	10/27/1953	78	536	NA	GAINES	TEXAS	Northwest Quarter (NW/4) of Section 47, Blk G, WT RR Co Survey	
13652002	WELDON A. LINDSEY TR.	JOE G. SAUER	10/27/1953	78	542	NA	GAINES	TEXAS	Northwest Quarter (NW/4) of Section 47, Blk G, WT RR Co Survey	
13652301	WELDON A. LINDSEY, INDV & TR.	MOBIL OIL CORPORATION	12/9/1976	223	943	NA	GAINES	TEXAS	Survey: WT RR CO Block: G Section: 047 Calls: SE4	
13652302	TRINITY UNIVERSITY TRUSTEE	MOBIL OIL CORPORATION	12/9/1976	224	6	NA	GAINES	TEXAS	Survey: WT RR CO Block: G Section: 047 Calls: SE4	
13652600	REVEREND JOSEPH HOWARD HODGES	MOBIL OIL COMPANY	7/22/1976	223	395	NA	GAINES	TEXAS	Survey: WT RR CO Block: G Section: 039 Calls: E2	
13709701	LUBCO, L.L.C.	OXY USA WTP LP	9/24/2003	506	86	NA	WINKLER	TEXAS	W/2 SEC 6, BLK 45, T1N, T&P RR CO. SURVEY	

Oxy Agreement Number	Lessor	Lessee	Agreement Effective Date	Volume	Page	Entry/ Instrument No	County	State	Legal Description	Excluded Assets
13709702	JAMES R. BIDDICK, TRUSTEE	OXY USA WTP LP	9/24/2003	506	88	NA	WINKLER	TEXAS	Survey: T&P RR CO Township: 001N Block: 045 Section: 006 Calls: W2	
13709703	BIDDICK PROPERTIES, INC.	OXY USA WTP LP	9/24/2003	506	90	NA	WINKLER	TEXAS	Survey: T&P RR CO Township: 001N Block: 045 Section: 006 Calls: W2	
13709704	HUFFMAN FAMILY TRUST, BANK OF AMERICA TRUSTEE	OXY USA WTP LP	7/1/2003	506	299	NA	WINKLER	TEXAS	Survey: T&P RR CO Township: 001N Block: 045 Section: 006 Calls: W2	
13709705	BLACK STONE NATURAL RESOURCES I, L.P.	OXY USA WTP LP	1/1/2002	NA	NA	2013-00002692	ECTOR	TEXAS	Survey: T&P RR CO Block: 045 Township: : 001N Section: 006 Calls: ALL	
13711600	DR. T. G. ROGERS	GEO. S. TURNER	5/25/1959	530	446	NA	DAWSON	TEXAS	W/2SE SEC 10, BLK C38, PPIUBLIC SCHOOL LAND	
13711701	URBAN H. ZEE, ET UX	TIDEWATER OIL COMPANY	5/11/1956	67	207	NA	DAWSON	TEXAS	E/2SE SEC 10, BLK C38, PPIUBLIC SCHOOL LAND	
13711702	MODYNE ZEE	TIDEWATER OIL COMPANY	5/11/1956	67	209	NA	DAWSON	TEXAS	E/2SE SEC 10, BLK C38, PUBLIC SCHOOL LAND	
13711703	CECIL O. SPECK	TIDEWATER OIL COMPANY	5/11/1956	67	211	NA	DAWSON	TEXAS	E/2SE SEC 10, BLK C38, PUBLIC SCHOOL LAND	
13711800	ED GAINES, ET UX	GEO. S. TURNER	9/29/1947	21	353	NA	DAWSON	TEXAS	NW/4, W/2NE SEC 15,	
13711900	HARVE BURKETT, ET UX	GEORGE S. TURNER	9/30/1947	21	357	NA	DAWSON	TEXAS	PART SEC 17, .BLK C39 PUBLIC SCHOOL LAND	
13712101	EVERETT TURNER, ET UX	GEO. S. TURNER	10/1/1947	21	359	NA	DAWSON	TEXAS	S/2 SEC 2, BLK C39 PUBLIC SCHOOL LAND	
13712102	THE RESERVE PETROLEUM COMPANY	GEORGE S. TURNER	10/8/1947	19	15	2842	DAWSON	TEXAS	S/2 SEC 2, BLK C39 PUBLIC SCHOOL LAND	
13712201	J. F. STOKES, ET UX	GEO. S. TURNER	10/1/1947	21	361	NA	DAWSON	TEXAS	N/2 SEC 2, E/2SW SEC 3. BLK C39, PUBLIC SCHOOL LAND	
13712202	MONTECITO OIL COMPANY	J. E. DUBOSE	4/15/1948	19	459	NA	DAWSON	TEXAS	N/2 SEC 2, E/2SW SEC 3. BLK C39, PUBLIC SCHOOL LAND	
13712203	BONNIE MARIE DAVISON, GUARDIAN	TIDEWATER OIL COMPANY	2/21/1957	71	93	NA	DAWSON	TEXAS	N/2 SEC 2, S/2 SEC 3. BLK C39, PUBLIC SCHOOL LAND	
13712204	THE RESERVE PETROLEUM COMPANY	GEORGE S. TURNER	10/8/1947	19	18	NA	DAWSON	TEXAS	S/2 SEC 3, BLK C-39, PUBLIC SCHOOL LAND SURVEY	
13712205	HONOLULU OIL CORPORATION	GEO. S. TURNER	11/5/1947	21	377	NA	DAWSON	TEXAS	S/2 SEC 3, BLK C-39, PUBLIC SCHOOL LAND SURVEY	
13712206	THE RESERVE PETROLEUM COMPANY, ET AL	GEORGE S. TURNER	10/8/1947	19	26	2847	DAWSON	TEXAS	N/2 SEC 2, BLK C-39, PUBLIC SCHOOL LAND SURVEY	
13712207	HONOLULU OIL CORPORATION	GEO. S. TURNER	11/5/1947	21	375	NA	DAWSON	TEXAS	N/2 SEC 2, BLK C-39, PUBLIC SCHOOL LAND SURVEY	
13713701	W. F. COOR, ET AL	GEO. S. TURNER	9/30/1947	98	115	NA	TERRY	TEXAS	W/2 SW/4 SEC 13, BLK C-39, PUBLIC SCHOOL LAND SURVEY	
13719500	J M BROWN ET AL	EARNEST E STEELE	10/30/1947	16	632	NA	HOCKLEY	TEXAS	ALL OF SEC 21, BLK 43, RAINS COUNTY SCHOOL LAND SURVEY	
13721400	LEILA Y POST MONTGOMERY ET AL	THE TEXAS COMPANY	12/23/1935	4	434	NA	HOCKLEY	TEXAS	ALL OF SECS 18 & 22, BLK 70, VAL VERDE COUNTY SCHOOL LAND SURVEY	

Oxy Agreement Number	Lessor	Lessee	Agreement Effective Date	Volume	Page	Entry/ Instrument No	County	State	Legal Description	Excluded Assets
13721500	A L WHIRLEY ET UX	F A CROCKETT	2/19/1938	7	329	NA	HOCKLEY	TEXAS	ALL OF SEC 21, BLK 732, STATE CAPITOL LANDS SURVEY	
13721600	J S SYLVESTER ET UX	C A PIERCE	3/7/1941	8	535	NA	HOCKLEY	TEXAS	W/2 SEC 13, BLK 30, BAYLOR COUNTY SCHOOL LAND SURVEY	
13721900	JOHN W STEELE ET AL	W R BOWMAN	2/21/1941	8	517	NA	HOCKLEY	TEXAS	ALL OF SEC 7, BLK ETM, T.E. MICHAEL SURVEY	
13722800	MARY C TALLEY ET AL	W C KINSER	4/28/1941	8	556	NA	HOCKLEY	TEXAS	ALL OF SEC 17, BLK 733, STATE CAPITOL LANDS SURVEY	
13722900	JESS B REID ET UX	L C LINK	9/30/1941	10	108	6216	HOCKLEY	TEXAS	ALL OF SECS 15 & 16, BLK 733, STATE CAPITOL LANDS SURVEY	
13723000	J T HERD ET UX	L C LINK	10/9/1941	61	159	NA	HOCKLEY	TEXAS	A PART OF SEC 20, BLK 71, VAL VERDE COUNTY SCHOOL LAND SURVEY	
13723500	J B MCCAULEY ET UX	TIDE WATER ASSOCIATED OIL COMPANY	5/11/1937	6	219	NA	HOCKLEY	TEXAS	ALL OF SEC 12, BLK 72, VAL VERDE COUNTY SCHOOL LAND SURVEY	
13723600	PAUL ATCHISON ET UX	TIDE WATER ASSOCIATED OIL COMPANY	12/9/1946	16	271	NA	HOCKLEY	TEXAS	E/2 SEC 1, BLK 44, RAINS COUNTY SCHOOL LAND SURVEY	
13723700	R C BLAIR ET UX	J P NYSTEL	1/15/1941	8	479	NA	HOCKLEY	TEXAS	N/2 SEC 24, BLK 44, RAINS COUNTY SCHOOL LAND SURVEY	
13726500	CHEVRON USA INC	OXY USA WTP LP	1/12/2004	1807 507	718 509	NA	WINKLER	TEXAS	N/2 SEC 33, BLK 46, T1N, T&P RR CO. SURVEY	
13739001	RUTH A. SPOCK	TERRA RESOURCES, INC.	2/19/1986	951 357	124 543	NA	WINKLER	TEXAS	SE/4 NE/4 SEC 22, BLK 46, T1N, T&P RR CO. SURVEY	
13739002	JOHN A. BOOTH	TERRA RESOURCES, INC.	2/19/1986	952 357	678 848	NA	WINKLER	TEXAS	SE/4 NE/4 SEC 22, BLK 46, T1N, T&P RR CO. SURVEY	
13739003	MARGARET BOOTH DUNNINGTON	TERRA RESOURCES, INC.	2/19/1986	952	680	NA	ECTOR	TEXAS	SURVEY: T&P RR CO BLOCK: 46 TOWNSHIP: 1N SECTION: 22 CALLS: SE4 NE4	
13739004	MARGUERITE JOAN FALKNER	TERRA RESOURCES, INC.	2/19/1986	952 357	682 852	NA	WINKLER	TEXAS	SE/4 NE/4 SEC 22, BLK 46, T1N, T&P RR CO. SURVEY	
13739005	DELLA MARION ROSE	TERRA RESOURCES, INC.	2/19/1986	952 357	684 844	NA	WINKLER	TEXAS	SE/4 NE/4 SEC 22, BLK 46, T1N, T&P RR CO. SURVEY	
13739006	HOUSTON OIL & MINERALS CORPORATION	TERRA RESOURCES, INC.	4/22/1986	955 358	346 784	NA	WINKLER	TEXAS	SE/4 NE/4 SEC 22, BLK 46, T1N, T&P RR CO. SURVEY	
13739007	MELVYN W. ABBOTT	TERRA RESOURCES, INC.	2/19/1986	959 360	198 250	NA	ECTOR & WINKLER	TEXAS	SE/4NE/4 SECTION 22, BLK 46, T&P RY CO SRVY	
13739008	JOHN NORMAN RIDDLE	TERRA RESOURCES, INC.	2/19/1986	962	701	NA	ECTOR	TEXAS	SE/4NE/4 SECTION 22, BLK 46, T&P RY CO SRVY	
13739009	ATLANTIC RICHFIELD COMPANY	TERRA RESOURCES, INC.	9/16/1986	971 368	602 27	NA	ECTOR & WINKLER	TEXAS	SE/4NE/4 SECTION 22, BLK 46, T&P RY CO SRVY	
13739010	AMOCO PRODUCTION COMPANY	TERRA RESOURCES, INC.	3/27/1986	975 367	375 271	NA	ECTOR & WINKLER	TEXAS	SE/4NE/4 SECTION 22, BLK 46, T&P RY CO SRVY	
1385477000	NMNM 086977	SUN OIL COMPANY	9/1/1948	NA	NA	NA	EDDY	NEW MEXICO	North Half of Southwest Quarter (N/2 SW/4) of Section 15, T-18S, R-27E	
14252200	H T BOYD ET UX	HUMBLE OIL & REFINING COMPANY	11/20/1929	13	619	NA	COCHRAN	TEXAS	BLK 56, SEC 2, 9, 10, 11, 12, 19 & 20, OLDHAM CSL SURVEY	
14498200	GEORGE C. FRASER, ET AL	PHILLIPS PETROLEUM COMPANY	5/1/1947	107	495	NA	ECTOR	TEXAS	Survey: T&P RR CO Township: 001N Block: 045 Section: 029 Calls: S2 NW4	
14506500	USA NMNM 070522 A	GEORGE D RIGGS	2/1/1960	61	558	NA	EDDY	NEW MEXICO	T021S - R023E: ALL SEC 025, ALL SEC 026, ALL SEC 027	
14506700	USA NM- 034446	MRS MARY E WILLS	6/1/1957	127	186	NA	EDDY	NEW MEXICO	T021S - R023E: ALL SEC 034	

Oxy Agreement Number	Lessor	Lessee	Agreement Effective Date	Volume	Page	Entry/ Instrument No	County	State	Legal Description	Excluded Assets
14506900	USA NMNM 0238436	DON R LINK	3/1/1962	NA	NA	NA	EDDY	NEW MEXICO	T021S - R024E: LOT 11, LOT 5 & LOT 6, SEC 019	
14507000	USA NMNM 025235	MARY E WILLS	6/1/1957	NA	NA	NA	EDDY	NEW MEXICO	T021S - R024E:SEC 019; Lot 12	
14507100	USA NMNM 025235 A	MARY E WILLS	6/1/1957	NA	NA	NA	EDDY	NEW MEXICO	T021S - R024E: W2 SEC 030	
14507200	USA NMNM 029301	D E PROTZ	12/1/1957	NA	NA	NA	EDDY	NEW MEXICO	T021S - R024E: E2 SEC 030	
14507600	USA NMNM 80628	BILL FENN	2/1/1989	NA	NA	NA	EDDY	NEW MEXICO	T021S - R023E:SEC 014; NW4 NW4	
14507700	USA NMNM-76919	BILL FENN	10/1/1988	NA	NA	NA	EDDY	NEW MEXICO	T021S - R023E: ALL SEC 013, E2, E2 W2, W2 SW4, SW4 NW4 SEC 014, NE4 SE4 SEC 024	
14507900	USA NMNM-81217	DONOHOE OIL & GAS	4/1/1989	NA	NA	NA	EDDY	NEW MEXICO	West Half (W2), Northwest Quarter Northeast Quarter (NW4NE4), East Half Northeast Quarter (E2NE4), Southeast Quarter (SE4) of T22S-R24E	
14508100	USA NMNM-81218	HONDO OIL & GAS COMPANY	3/1/1989	NA	NA	NA	EDDY	NEW MEXICO	All of Section 6, T-22S, R-24E	
14508400	USA NMNM 081220	BILL FENN	4/1/1989	NA	NA	NA	EDDY	NEW MEXICO	T022S - R024E: N2 SE4, SE4 SE4, N2 SEC 008	
14509300	USA NMNM 104633	MARATHON OIL COMPANY	6/1/2000	383	960	NA	EDDY	NEW MEXICO	T021S - R023E:SEC 023; S2 S2, NE4	
14509900	USA NMNM 0 384628	R. L. BERGMAN	7/1/1951	NA	NA	NA	EDDY	NEW MEXICO	T021S - R023E: N2 SE4 SEC 015; NW4 SEC 023 & N2 SEC 024; S2 SE4 SEC 015	
14510200	USA NMNM 05551	R. L. BERMAN	7/1/1951	NA	NA	NA	EDDY	NEW MEXICO	T021S - R023E: SW4 SEC 009; SW4, W2 SE4, SE4 SE4 SEC 011; SE4 SEC 012	
14510600	USA NMNM 088092	SANTA FE ENERGY OPERATIONG PARTNERS LP	3/1/1992	117	66	NA	EDDY	NEW MEXICO	Southwest Quarter of Southwest Quarter (SW/4 SW/4) of Section 22, T-21S, R-24E, and West Half of Northwest Quarter (W/2 NW/4), Southwest Quarter of Southwest Quarter (SW/4 SW/4) of Section 27, T-21S, R-24E	
14510900	USA NMLC 0 066037 A	SUE M WINSTON	11/1/1951	NA	NA	NA	EDDY	NEW MEXICO	Northeast Quarter of Southeast Quarter (NE/4 SE/4) of Section 17, T-21S, R-23E	
14511000	USA NMNM 07106	LAWRENCE ENGLISH	2/1/1952	NA	NA	NA	EDDY	NEW MEXICO	West Half of Southwest Quarter (W/2 SW/4), Northwest Quarter of Southwest Quarter (NW/4 SW/4) of Section 17, T-21S, R-23E	
14511500	USA NMNM-06415-A	PAULINE A BUNNEL	5/1/1953	NA	NA	NA	EDDY	NEW MEXICO	South Half of Northwest Quarter (S/2 NW/4) of Section 20, T-21S, R-23E	
14512300	USA NMNM 07106 A	LAWRENCE ENGLISH	2/1/1952	NA	NA	NA	EDDY	NEW MEXICO	Northeast Quarter of Southwest Quarter (NE/4 SW/4) of Section 17, T-21S, R-23E	
14512500	USA NMNM 92742	YATES PETROLEUM CORPORATION	3/1/1994	NA	NA	NA	EDDY	NEW MEXICO	All of Sections 1, 6 and 7, T-22S, R-23E	
14512600	USA NMNM 094583	SANTA FE ENERGY RESOURCES INC	3/1/1995	213	1155	NA	EDDY	NEW MEXICO	T021S - R024E:SEC 007; NE4 SW4, NW4 SE4, Lot 5, Lot 6, Lot 7	
14512700	USA NMNM 0330449	ASHMOR OIL COMPANY	2/1/1963	NA	NA	NA	EDDY	NEW MEXICO	T021S - R024E: SE4 SE4 SEC 018 & NE4 NE4 SEC 029s	
14513700	USA NMLC 0 063245 B	LUCILLE PARKER	11/1/1951	NA	NA	NA	EDDY	NEW MEXICO	T021S - R024E:SEC 019; NE4 NE4	
14514200	USA LC-063246	SUE M WINSTON	1/1/1951	NA	NA	NA	EDDY	NEW MEXICO	T021S - R024E: E2 NW4, W2 NE4, Lot 1, Lot 2 SEC 031	
14514400	USA LC 063246 C	SUE M WINSTON	NA	NA	NA	NA	EDDY	NEW MEXICO	T021S - R024E:SEC 019, Lot 10, Lot 7, Lot 8, Lot 9 T021S - R024E:SEC 031, E2 NE4	
14515000	USA LC 063246 D	SUE M WINSTON	1/1/1951	NA	NA	NA	EDDY	NEW MEXICO	T021S - R024E: E2 NW4 SEC 019 & NE4 SW4, SW4 SE4, LOT 3 SEC 031	
14519800	USA LC-063246-B	SUE M WINSTON	1/1/1951	NA	NA	NA	EDDY	NEW MEXICO	T021S - R024E: LOT 2 SEC 019 & N2 SE4, SE4 SE4, SE4 SW4, SW4 SW4 SEC 031	

Oxy Agreement Number	Lessor	Lessee	Agreement Effective Date	Volume	Page	Entry/ Instrument No	County	State	Legal Description	Excluded Assets
14520001	EDNA L CHAMBERS GUARDIAN	SHELL OIL COMPANY INC	8/10/1943	37	611	33187	GAINES	TEXAS	N/2, SW/4, E/2SE SEC 10, BLK A23, PUBLIC SCHOOL LANDS	
14520002	EDNA L CHAMBERS LIFE ESTATE	SHELL OIL COMPANY	8/10/1943	37	618	33188	GAINES	TEXAS	N/2, SW/4, E/2SE SEC 10, BLK A23, PUBLIC SCHOOL LANDS	
14520003	WILLIAM E ROBNETT ET UX	SHELL OIL COMPANY INCORPORATED	2/26/1943	34	163	NA	GAINES	TEXAS	N/2, SW/4, E/2SE SEC 10, BLK A23, PUBLIC SCHOOL LANDS	
14520004	LILA FLANAGAN LIFE ESTATE	SHELL OIL COMPANY	2/26/1943	34	170	NA	GAINES	TEXAS	N/2, SW/4, E/2SE SEC 10, BLK A23, PUBLIC SCHOOL LANDS	
14520005	LILA FLANAGAN GUARDIAN	SHELL OIL COMPANY	3/8/1943	34	178	29889	GAINES	TEXAS	N/2, SW/4, E/2SE SEC 10, BLK A23, PUBLIC SCHOOL LANDS	
14520006	LEIGH TALIAFERRO ET AL	E W ANGUISH	2/2/1942	30	470	NA	GAINES	TEXAS	NE/4, E/2SE SEC 10 BLK A23, PUBLIC SCHOOL LANDS	
14520007	ALICE FLANAGAN ET AL	E W ANGUISH	2/2/1942	30	466	NA	GAINES	TEXAS	N/2, SW/4, E/2SE SEC 10, BLK A23, PUBLIC SCHOOL LANDS	
14520008	LEIGH TALIAFERRO ET AL	E W ANGUISH	9/25/1942	33	268	NA	GAINES	TEXAS	NW4, N2 SW SEC 10, BLK A23, PUBLIC SCHOOL LANDS	
14520100	USA NMNM 99014	KHL INC	9/1/1997	298	632	9712929	EDDY	NEW MEXICO	E/2 OF SEC 17, SURVEY NEW MEXICO PRINCIPAL MERIDIAN	
14520400	STATE OF NEW MEXICO VB 0519 0003	KHL, INC	8/1/1997	298	627	9712928	EDDY	NEW MEXICO	Southwest Quarter (SW/4), Northwest Quarter of Southeast Quarter (NW/4 SE/4) of Section 36, T-21S, R-23E	
14520700	STATE OF NEW MEXICO E1 0169 0005 0007	L. C. HARRIS	6/19/1956	NA	NA	NA	EDDY	NEW MEXICO	T021S - R024E: NE4 NW4 SEC 007 & NW4 SW4, SW4 SE4 SEC 016 & LOT 1 SEC 019	
14574700	STATE OF TEXAS UNIVERSITY LANDS M-40284	FOREST OIL CORPORATION ET AL	6/19/1953	116	201	NA	ANDREWS	TEXAS	Survey: UNIVERSITY LANDS Block: 004 Section: 029 Calls: W2 NW4	
14625100	USA NMNM 97855	SHEARN MICHAEL	12/1/1996	608	304	NA	EDDY	NEW MEXICO	N/2 SEC 24, T22S, R24E, NEW MEXICO PRINCIPAL MERIDIAN	
14625700	USA NMNM 053219	ROSEMARY MCGILL	7/1/1982	4	1009	NA	EDDY	NEW MEXICO	Sec 1, 10, 11, 14, 14 and 15, T22S, R24E NMPM	
14625900	USA NMNM 012828	JEANNE FIELDS SHELBY	1/1/1971	304	2062	NA	EDDY	NEW MEXICO	SEC 1, 22, 12, 13 T22S,R24E, NMPM	
14626500	USA NMNM 097110	DOUG J SCHUTZ	9/1/1996	275	717	NA	EDDY	NEW MEXICO	SEC 13: E1/2SE, T22S,R24E NMPM	
14637301	A J RICHARDS ET UX	W BOGART	3/26/1948	17	199	NA	HOCKLEY	TEXAS	West Half of West Half (W/2 W/2), West Half of East Half of West Half (W/2 E/2 W/2) of Section 4, Blk 41, Maverick County School Land Survey	
14637302	WALICE BOGART	LAWSON DRILLING COMPANY	3/18/1949	17	255	NA	HOCKLEY	TEXAS	West Half of West Half (W/2 W/2), West Half of East Half of West Half (W/2 E/2 W/2) of Section 4, Blk 41, Maverick County School Land Survey	
14637701	A H GAU ET AL	W BOGART	10/18/1948	22	303	NA	HOCKLEY	TEXAS	East Half of East Half (E/2 E/2), East Half of West Half of East Half (E/2 W/2 E/2) of Section 4, Blk 14, Maverick County School Land Survey	
14637801	H T WESTBROOK ET UX	J W DENNISON	5/9/1944	15	NA	NA	HOCKLEY	TEXAS	S/2 SEC 15, BLK 41, MAVERICK COUNTY SCHOOL LAND SURVEY S/2 N/2 SEC 15, BLK 41, MAVERICK COUNTY SCHOOL LAND SURVEY	
14638100	R L SLAUGHTER, JR ET AL	SAM G DUNN	4/26/1949	22	402	NA	HOCKLEY	TEXAS	ALL OF SEC 12, BLK 41, MAVERICK COUNTY SCHOOL LAND SURVEY N/2 N/2 SEC 41, MAVERICK COUNTY SCHOOL LAND SURVEY	

20420 Pg 406 of 445

Oxy Agreement Number	Lessor	Lessee	Agreement Effective Date	Volume	Page	Entry/ Instrument No	County	State	Legal Description	Excluded Assets
14638300	MAPLE WILSON ET UX	STANOLIND OIL AND GAS COMPANY	5/2/1939	7	590	NA	HOCKLEY	TEXAS	W/2 SEC 4A, BLK 41, MAVERICK COUNTY SCHOOL LAND SURVEY SW/4 SEC 16, BLK 41, MAVERICK COUNTY SCHOOL LAND SURVEY	
14638400	MAPLE WILSON ET UX	SAM G DUNN	5/25/1949	26	166	NA	HOCKLEY	TEXAS	N/2 N/2 SEC 15, BLK 11, MAVERICK COUNTY SCHOOL LAND SURVEY	
14638600	GEORGE T VEAL, ET UX	S W RICHARDSON	7/2/1939	6	493	NA	HOCKLEY	TEXAS	A PART OF THE W/2 SEC 3, BLK 42, KAUFMAN COUNTY SCHOOL LAND SURVEY	
14638700	R L SLAUGHTER, JR. ET AL	SAM G DUNN	2/11/1950	29	70	NA	HOCKLEY	TEXAS	East Half of East Half (E/2 E/2), East Half of West Half of East Half (E/2 W/2 E/2) of Section 3, Blk 14, Maverick County School Land Survey	
14638800	A M LEFTWICH, JR. ET AL	SAM G DUNN	6/6/1950	29	314	NA	HOCKLEY	TEXAS	NW/4 SEC 11, BLK 41, MAVERICK COUNTY SCHOOL LAND SURVEY N/2 SW/4 SEC 11, BLK 41, MAVERICK COUNTY SCHOOL LAND SURVEY	
14638900	L E DRESSLAR ET UX	WALICE BOGART	11/18/1949	26	146	NA	HOCKLEY	TEXAS	S/2 SEC 15, BLK 41, MAVERICK COUNTY SCHOOL LAND SURVEY S/2 N/2 SEC 15, BLK 41, MAVERICK COUNTY SCHOOL LAND SURVEY W/2 SEC 14, BLK 41, MAVERICK COUNTY SCHOOL LAND SURVEY S/2 SW/4 SEC 11, BLK 41, MAVERICK COUNTY SCHOOL LAND SURVEY SEC 2A, BLK 41, MAVERICK COUNTY SCHOOL LAND SURVEY	
14639100	MAPLE WILSON ET AL	ANGUISH & LINK	4/24/1936	4	447	NA	HOCKLEY	TEXAS	SURVEY: MAVERICK CSL BLOCK: 41 SECTION: 11 CALLS: 79.85 ACRES, MORE OR LESS, BEING THE EAST PART OF TRACT 11. WILSON AND SANFORD SUB, LEAGUE 41	
14639501	ROBERTA PURVIS DICKSON ET VIR	SAM G DUNN	4/30/1951	29	515	NA	HOCKLEY	TEXAS	SURVEY: MAVERICK CSL BLOCK: 41 SECTION: 14 CALLS: 50 AC OUT OF THE E 90 AC OF TRACT 14, BOB SLAUGHTER SURVEY	
14639502	ROBERTA PURVIS DICKSON IND EX ET AL	SAM G DUNN	4/10/1951	29	507	NA	HOCKLEY	TEXAS	SURVEY: MAVERICK CSL BLOCK: 41 SECTION: 14 CALLS: 50 AC OUT OF THE E 90 AC OF TRACT 14, BOB SLAUGHTER SURVEY	
14639503	JOSEPH COCKE	SAM G DUNN	4/10/1951	29	492	NA	HOCKLEY	TEXAS	SURVEY: MAVERICK CSL BLOCK: 41 SECTION: 14 CALLS: 50 AC OUT OF THE E 90 AC OF TRACT 14, BOB SLAUGHTER SURVEY	

Oxy Agreement Number	Lessor	Lessee	Agreement Effective Date	Volume	Page	Entry/ Instrument No	County	State	Legal Description	Excluded Assets
14639504	RAY WATSON	SAM G DUNN	4/10/1951	29	489	NA	HOCKLEY	TEXAS	SURVEY: MAVERICK CSL BLOCK: 41 SECTION: 14 CALLS: 50 AC OUT OF THE E 90 AC OF TRACT 14, BOB SLAUGHTER SURVEY	
14639505	R M MCCALLON ET AL	SAM G DUNN	4/10/1951	29	500	NA	HOCKLEY	TEXAS	SURVEY: MAVERICK CSL BLOCK: 41 SECTION: 14 CALLS: 50 AC OUT OF THE E 90 AC OF TRACT 14, BOB SLAUGHTER SURVEY	
14640300	ETHEL WILSON SANFORD	SAM G DUNN	10/11/1951	30	24	NA	HOCKLEY	TEXAS	SURVEY: MAVERICK CSL BLOCK: 41 SECTION: 14 CALLS: 50 AC OUT OF THE E 90 AC OF TRACT 14, BOB SLAUGHTER SURVEY	
14640500	R M MCCALLON ET AL	SAM G DUNN	4/2/1952	30	169	NA	HOCKLEY	TEXAS	SURVEY: MACERICK CSL BLOCK: 41 SECTION: 13 CALLS: W2 WILSON & SANFORD SUBD.	
14640600	R T CANON	SAM G DUNN	9/19/1952	30	223	NA	HOCKLEY	TEXAS	SECTION 2A, BLK 41, MAVERICK COUNTY SCHOOL LAND	
14652000	HAROLD TURNEY FRIESS ET AL	SDX RESOURCES INC	12/22/2003	220	285	40081	EDWARDS	TEXAS	PART OF CCSD & RGNG RAILWAY COMPANY, SURVEY 176 A-2274 AS DESCRIBED IN INSTRUMENT; W/2 SECTION 177, ALL SECTION 163, BLK CCSD AND RGN, CCSD&RGNG RY CO SURVEY	
14652100	HAROLD TURNEY FREISS ET AL TO SDX RESOURCES, INC	SDX RESOUCES, INC	1/27/2003	211	451	NA	EDWARDS	TEXAS	ALL SECTION 162, BLK CCSD AND RGN, CCSD&RGNG RY CO SURVEY	
14652200	ELIZABETH TURNEY SCHENKEL ET AL TO CHI ENERGY, INC	CHI ENERGY, INC	3/22/2005	235	708	NA	EDWARDS	TEXAS	THAT PART DESCRIBED BY METES AND BOUNDS IN SECTION 163; ALL SECTION 164, BLK CCSD & RGN, CCSD&RGNG RY CO SURVEY	
14769400	EVELYN HENDERSON	B. W. WISEMAN	8/20/1962	199	585	NA	CROCKETT	TEXAS	SURVEY: GC&SF RR CO BLOCK: M SECTION: 05 CALLS: E2	
14769801	MONTY HARKINS, ET AL	VINTAGE PETROLEUM, INC.	6/1/2001	111	322	NA	TERRELL	TEXAS	ALL SEC 5, BLK 2 CCSD&RGNG RY CO SVY	
14811701	L. C. LINK	R. E. WILLIAMS	10/28/1946	46	359	NA	GAINES	TEXAS	METES AND BOUNDS DESCRIPTION OF THE NORTH 400 ACRES OF SECTION 18, BLK C31, PUBLIC SCHOOL LAND	
14890800	O H SIRES, ETUX	MILESTONE DRILLING COMPANY	2/9/1956	NA	NA	NA	DAWSON	TEXAS	Survey: EL&RR RR CO Block: M Section: 034 Calls: SE4	
14937500	STATE OF TEXAS UNIVERSITY LANDS #92891	TENNECO OIL COMPANY	2/19/1988	78	243	NA	TERRELL	TEXAS	Survey: UNIVERSITY LAND Block: 35 NJ Section: 31 Calls: W2	
14938500	STATE OF TEXAS UNIVERSITY LANDS #95590	RIATA ENERGY INC	6/23/1993	90	106	NA	TERRELL	TEXAS	Survey: UNIVERSITY LAND Block: 035 Section: 030 Calls: ALL	

Vol 1 Pg 406
3145D 0547

Oxy Agreement Number	Lessor	Lessee	Agreement Effective Date	Volume	Page	Entry/ Instrument No	County	State	Legal Description	Excluded Assets
14941600	STATE OF TEXAS M-101184 BY AGENT PAKENHAM RANCH	ATHANOR LIMITED PARTNERSHIP	9/13/1999	106	362	NA	TERRELL	TEXAS	Survey: TC RR CO Block: 001 Section: 052 Calls: All	
14945600	STATE OF TEXAS UNIVERSITY LANDS #95592	RIATA ENERGY INC	6/23/1993	90	206	NA	TERRELL	TEXAS	Survey: UNIVERSITY LAND Block: 035 Section: 032 Calls: ALL	
14945900	MARY LELLEE HAYRE ET AL	RIATA ENERGY INC	10/25/1993	91	37	7-13607	TERRELL	TEXAS	Survey: CCSD & RGNG RR CO Block: 001 Section: 003 Calls: SW4	
14946600	MARY LELLEE HAYRE, (GKM LAND	RIATA ENERGY, INC.	10/25/1993	91	49	7-13609	TERRELL	TEXAS	Survey: CCSD & RGNG RR CO Block: 001 Section: 004 Calls: NW4, S2	
14947800	MARY LELLEE HAYRE ET AL	RIATA ENERGY INC	10/25/1993	91	61	NA	TERRELL	TEXAS	Survey: CCSD & RGNG RR CO Block: 001 Section: 008 Calls: All	
14947900	PAKENHAM RANCH COMPANY, LIMITED	FINA OIL AND CHEMICAL COMPANY	6/10/1990	82	301	NA	TERRELL	TEXAS	Survey: TC RR CO Abstract: 995 Block: 1 NJ Section: 51 Calls: All	
14948500	MARY LELLEE HAYRE ET AL	RIATA ENERGY INC	10/25/1993	91	86	7-13615	TERRELL	TEXAS	Survey: CCSD & RGNG RR CO Block: 001 Section: 005 Calls: W2	
14949700	MARY LELLEE HAYRE, INDV & EXRX, ET AL(GKM LAND)	RIATA ENERGY, INC.	10/25/1993	91	74	7-13613	TERRELL	TEXAS	Survey: CCSD & RGNG RR CO Block: 001 Section: 009 Calls: All	
15013600	GEORGE KEITH MITCHELL, JR., ET AL, INDV & EXEC.	JOHN L. MAY	1/10/1990	81	231	NA	TERRELL	TEXAS	Survey: CCSD & RGNG RR CO Block: 001 Section: 031 Calls: All	
15014000	PAKENHAM RANCH COMPANY, LTD	JOHN L. MAY	7/1/1971	38	466	NA	TERRELL	TEXAS	Survey: TC RR CO Block: 001 Section: 067 Calls: All	
15014200	GEORGE KEITH MITCHELL, JR., ET AL, INDV & EXEC	JOHN L. MAY	7/1/1991	85	61	NA	TERRELL	TEXAS	Survey: CCSD & RGNG RR CO Abstract: 85 Block: 1 NJ Section: 1 Calls: S2	
15022000	MARY LELLEE HAYRE, INDV & EXEC, ET AL	RIATA ENERGY, INC.	4/15/1993	89	137	7-13122	TERRELL	TEXAS	Survey: CCSD & RGNG RR CO Abstract: 85 Block: 1 NJ Section: 1 Calls: N2 N2	

Oxy Agreement Number	Lessor	Lessee	Agreement Effective Date	Volume	Page	Entry/ Instrument No	County	State	Legal Description	Excluded Assets
15022300	MARY LELLEE HAYRE, INDV & EXEC, ET AL	JOHN L. MAY	5/12/1992	87	48	NA	TERRELL	TEXAS	Survey: TC RR CO Block: 001 Section: 068 Calls: All	
15022800	MARY LELLEE HAYRE, INDV & EXEC, ET AL	RIATA ENERGY, INC.	4/15/1993	89	113	NA	TERRELL	TEXAS	Survey: CCSD & RGNG RR CO Block: 001 Section: 005 Calls: E2	
15023400	MARY LELLEE HAYRE INDV ET AL	RIATA ENERGY INC	4/15/1993	89	157	7-13126	TERRELL	TEXAS	Survey: CCSD & RGNG RR CO Block: 001 Section: 002 Calls: All	
15023700	MARY LELLEE HAYRE INDIV ET AL	JOHN L MAY	5/12/1992	87	42	NA	TERRELL	TEXAS	Survey: CCSD & RGNG RR CO Abstract: 2062 Block: 001 Section: 006 Calls: All	
15023900	GEORGE KEITH MITCHELL JR ET AL	RIATA ENERGY INC	12/11/1990	84	1	7-11103	TERRELL	TEXAS	Survey: CCSD & RGNG RR CO Abstract: 88 Block: 001 NJ Section: 007	
15024700	MARY LELLEE HAYRE, INDV & EXEC, ET AL	RIATA ENERGY, INC.	12/21/1992	88	119	NA	TERRELL	TEXAS	Survey: CCSD & RGNG RR CO Block: 001 Section: 001 Calls: S2 N2	
15081900	MIKE VERETTE ET UX	R R HERRELL	4/12/1946	15	599	NA	HOCKLEY	TEXAS	Survey: BAYLOR CSL Block: 030 Section: 018 Calls: NW4	
15082600	L H MCCASLIN	C A PIERCE	9/25/1946	17	1	NA	HOCKLEY	TEXAS	Survey: RAINS CSL Block: 043 Section: 004 Calls: W2 Section: 005 Calls: E2	
15164401	JOHN BELL, ET UX	T. A. HAMILL	3/14/1940	54	9	NA	HOCKLEY	TEXAS	E/2 SEC 13, BLK 44, RAINES COUNTY SCHOOL LANDS	
15198000	CHEVRON U.S.A. INC.	OXY USA WTP LP	5/10/2007	2137	80	8307	ECTOR	TEXAS	ALL OF SEC 005; BLK 044; T1N; T&P RR CO	

E04420 VOL PG 406 449

Oxy Agreement Number	Lessor	Lessee	Agreement Effective Date	Volume	Page	Entry/ Instrument No	County	State	Legal Description	Excluded Assets
15214001	DOMINION OKLAHOMA TEXAS EXPLORATION & PRODUCTION	BP AMERICA PRODUCTION COMPANY	4/15/2005	657	38	NA	CROCKETT	TEXAS	SURVEY: I&GN RR CO BLOCK: 01 SECTION: 113 CALLS: TRACT 3, BY METES AND BOUNDS ON EXHIBIT A, OGL SURVEY: I&GN RR CO BLOCK: 01 SECTION: 112 CALLS: TRACT 2, BY METES AND BOUNDS, ON EXHIBIT A, OGL SURVEY: I&GN RR CO BLOCK: 01 SECTION: 114 CALLS: TRACT 4, METES AND BOUNDS, ON EXHIBIT A, OGL SURVEY: I&GN RR CO BLOCK: 01 SECTION: 115 CALLS: TRACT 5, METES AND BOUNDS, ON EXHIBIT A, OGL SURVEY: TC RR CO BLOCK: Q-5 SECTION: 01 CALLS: ALL	
15225200	STATE OF TEXAS UNIVERSITY LANDS #16249	ATLANTIC OIL PRODUCING COMPANY	7/8/1930	23	185	NA	ANDREWS	TEXAS	N/2, N/2SW/4 SECTION 11, BLK 11 UNIVERSITY LANDS	
15225300	STATE OF TEXAS UNIVERSITY LANDS #16207	C. L. RENAUD	7/8/1930	23	159	NA	ANDREWS	TEXAS	S/2 SECTION 3, BLK 11 UNIVERSITY LANDS	
15225400	STATE OF TEXAS UNIVERSITY LANDS #21621	THE ATLANTIC REFINING COMPANY	7/7/1937	NA	NA	NA	ANDREWS	TEXAS	NW/4 SECTION 12, BLK 11 UNIVERSITY LANDS	
15225500	STATE OF TEXAS UNIVERSITY LANDS #21622	THE ATLANTIC REFINING COMPANY	7/7/1937	NA	NA	NA	ANDREWS	TEXAS	NW/4 SECTION 13, BLK 11 UNIVERSITY LANDS	
15225600	STATE OF TEXAS UNIVERSITY LANDS #26630	THE ATLANTIC REFINING COMPANY	11/14/1941	NA	NA	NA	ANDREWS	TEXAS	NE/4 SECTION 1, BLK 11 UNIVERSITY LANDS	
15225700	STATE OF TEXAS UNIVERSITY LANDS #28580	THE ATLANTIC REFINING COMPAN	3/31/1944	NA	NA	NA	ANDREWS	TEXAS	NW/4 SECTION 1, BLK 11 UNIVERSITY LANDS	
15225800	STATE OF TEXAS UNIVERSITY LANDS #23319	PHILLIPS PETROLEUM COMPANY	3/28/1938	44	72	NA	ANDREWS	TEXAS	SW/4 SECTION 1, BLK 11 UNIVERSITY LANDS	
15225900	STATE OF TEXAS - 22898	PHILLIPS PETROLEUM COMPANY	10/25/1937	44	11	NA	ANDREWS	TEXAS	SE/4 SECTION 1, BLK 11 UNIVERSITY LANDS	
15419201	RALPH NIX, A PARTNERSHIP	POGO PRODUCING COMPANY	12/7/1999	376	228	NA	EDDY	NEW MEXICO	E/2 SW/4, W2 SE/4	
16258901	NANCY R BURRIS STEPHENSON	DOVE CREEK ENERGY INC	12/15/2000	139	257	19806	IRION	TEXAS	SURVEY: H&TC RR CO BLOCK: 28 SECTION: 3058 CALLS: W2, E2 STRIP OF LAND 171 VARAS WIDE OFF SOUTH END	
16258902	JANET BURRIS KOENIG	DOVE CREEK ENERGY INC	1/1/2001	139	396	19847	IRION	TEXAS	Survey: H&TC RR CO Abstract: 898 Block: 028 Section: 3058 Calls: W2	

Oxy Agreement Number	Lessor	Lessee	Agreement Effective Date	Volume	Page	Entry/ Instrument No	County	State	Legal Description	Excluded Assets
16258903	JOHN HOWARD BURRIS JR	DOVE CREEK ENERGY INC	1/1/2001	139	398	19848	IRION	TEXAS	Survey: H&TC RR CO Abstract: 898 Block: 028 Section: 3058 Calls: W2	
16258904	HARRY JAMES BURRIS	DOVE CREEK ENERGY LLC	1/17/2001	139	418	19853	IRION	TEXAS	Survey: H&TC RR CO Abstract: 898 Block: 028 Section: 3058 Calls: W2	
16258905	ELIZABETH NUNN BURRIS TR	DOVE CREEK ENERGY INC	12/15/2000	139	448	19862	IRION	TEXAS	Survey: H&TC RR CO Abstract: 898 Block: 028 Section: 3058 Calls: W2	
16258906	GENEVIEVE BURRIS DAVIS	DOVE CREEK ENERGY INC	2/1/2001	139	680	19894	IRION	TEXAS	Survey: H&TC RR CO Abstract: 898 Block: 028 Section: 3058 Calls: W2	
16258907	LILLIAN BURRIS WEAVER	DOVE CREEK ENERGY INC	2/1/2001	139	683	19895	IRION	TEXAS	Survey: H&TC RR CO Abstract: 898 Block: 028 Section: 3058 Calls: W2	
16258908	CYNTHIA LOUISE BURRIS LEE	DOVE CREEK ENERGY INC	2/1/2001	139	686	19896	IRION	TEXAS	Survey: H&TC RR CO Abstract: 898 Block: 028 Section: 3058 Calls: W2	
16258909	WILLIAM TIMOTHY BURRIS	DOVE CREEK ENERGY INC	2/1/2001	139	761	19911	IRION	TEXAS	Survey: H&TC RR CO Abstract: 898 Block: 028 Section: 3058 Calls: W2	
16258910	LINDA CAROLE BURRIS PAUST	DOVE CREEK ENERGY INC	2/15/2001	140	244	19995	IRION	TEXAS	Survey: H&TC RR CO Abstract: 898 Block: 028 Section: 3058 Calls: W2	
16258911	EVELYN BURRIS WIGLEY ET AL	DOVE CREEK ENERGY INC	2/24/2001	140	47	19942	IRION	TEXAS	Survey: H&TC RR CO Abstract: 898 Block: 028 Section: 3058 Calls: W2	
16258912	WALTER M BURRIS JR ET AL	TXP INC	3/4/2002	144	226	20672	IRION	TEXAS	Survey: H&TC RR CO Abstract: 898 Block: 028 Section: 3058 Calls: W2	
16258913	RALPH L BURRIS	DOVE CREEK ENERGY INC	12/13/2000	139	249	19803	IRION	TEXAS	Survey: H&TC RR CO Abstract: 898 Block: 028 Section: 3058 Calls: W2	

Oxy Agreement Number	Lessor	Lessee	Agreement Effective Date	Volume	Page	Entry/ Instrument No	County	State	Legal Description	Excluded Assets
16258914	GEORGE RUSSELL BURRIS	DOVE CREEK ENERGY INC	1/15/2001	139	429	19855	IRION	TEXAS	Survey: H&TC RR CO Abstract: 898 Block: 028 Section: 3058 Calls: W2	
16258915	FRANK EDWARD BURRIS	DOVE CREEK ENERGY INC	11/8/2000	139	261	19807	IRION	TEXAS	Survey: H&TC RR CO Abstract: 898 Block: 028 Section: 3058 Calls: W2	
16258916	CLARA E BURIS STEPHENSON	DOVE CREEK ENERGY INC	11/8/2000	138	688	19709	IRION	TEXAS	Survey: H&TC RR CO Abstract: 898 Block: 028 Section: 3058 Calls: W2	
16258917	HUGH WAYNE BURRIS	DOVE CREEK ENERGY INC	11/8/2000	138	690	19710	IRION	TEXAS	Survey: H&TC RR CO Abstract: 898 Block: 028 Section: 3058 Calls: W2	
16258918	LABREE LIVING TRUST	DOVE CREEK ENERGY INC	11/8/2000	138	692	19711	IRION	TEXAS	Survey: H&TC RR CO Abstract: 898 Block: 028 Section: 3058 Calls: W2	
16258919	CHURCH OF JESUS CHRIST OF LATTER DAY SAINTS	DOVE CREEK ENERGY INC	4/1/2001	140	488	20048	IRION	TEXAS	SURVEY: H&TC RR CO BLOCK:028 NJ SECTION: 3058 CALLS: W2	
16258920	ANDREW A SUGG	DOVE CREEK ENERGY INC	3/26/2001	140	295	NA	IRION	TEXAS	SURVEY: H&TC RR CO BLOCK: 028 NJ SECTION: 3058 CALLS: W2	
16260200	ALOHA BURRIS	DOVE CREEK ENERGY INC	12/13/2000	139	251	19804	IRION	TEXAS	Survey: H&TC RR CO Abstract: 898 Block: 028 Section: 3058 Calls: W2	
16260500	ANDREW A SUGG & PHILIP D FARMAR	TXP INC	4/25/2003	149	639	21523	IRION	TEXAS	Survey: H&TC RR CO Abstract: 332 Block: 006 Section: 0041 Calls: SW4	
16260700	TEXAS SCOTTISH RITE HOSPITAL FOR CRIPPLED CHILDREN	TXP INC	6/1/2003	149	836	21553	IRION	TEXAS	Survey: H&TC RR CO Block: 014 Section: 087 Calls: W2	
16260801	ZELLA T MCMANUS ET AL	INDIAN WELLS OIL COMPANY	9/15/1979	48	220	NA	IRION	TEXAS	ALL OF SEC 044; BLK 006; H&TC RR CO	
16261200	ANDREW A SUGG ET AL	ALLIED CHEMICAL CORP & FLORIDA GAS EXP	12/1/1975	37	456	NA	IRION	TEXAS	N/2, SE/4 SECTION 3059, BLK 28, JD SUGG SURVEY	
16265301	T A HILBUN & W D HALL	ROBT W PATTERSON	9/10/1981	364	190	NA	LAMB	TEXAS	Abstract: 360 177.10 ACS, M/L, ALL OF LABOR 20, BLK 686, STATE CAPITOL COUNTY LAND	

Oxy Agreement Number	Lessor	Lessee	Agreement Effective Date	Volume	Page	Entry/ Instrument No	County	State	Legal Description	Excluded Assets
16267800	MAGGIE TULLOS ET AL	CLAUDE E NEELEY	11/2/1973	33	280	NA	IRION	TEXAS	194.4 acres more or less, A-529, Cert. 329, Original Grantee G.F. Stehling, 858 Survey, 219.7 acres more or less, A-1780, Cert. 342, Original Grantee Michael Pfister, 857 Survey, 162.4 acres more or less, A-478, Cert. 118, Original Ludwig Meuller, 856 Survey, 150.0 acres more or less, A-470, Cert. 191, Original Grantee Theodor Meurer, 855 Survey, 74.15 acres more or less, Cert. 2/276, Original Grantee G.C. & S.F. Ry. Co., 1128 Survey, totaling 830.65 acres.	
16284700	HEZZIE CARSON, TR OF J. LINDLEY WOOD ESTATE	V. H. WRIGHT	12/8/1970	29	34	NA	IRION	TEXAS	Survey: H&TC RR CO Block: 001 Section: 062	
16284801	ELA C. SUGG, ET AL	W. DVE HENDERSON, ET AL	10/21/1946	7	426	NA	IRION	TEXAS	Survey: C A CHADWICK Section: 042 80 ACS, M/L, PORTION OF E/2 OF SECTION 42	
16284900	FRANK LINDLEY, ET UX	V H WRIGHT	10/4/1967	24	225	NA	IRION	TEXAS	North Half Northeast Quarter (N2NE4), Southeast Quarter Northeast Quarter (SE4NE4), H&TC RR CO Survey, Block 1	
16285000	ANDREW A. SUGG, ET AL	TXP, INC.	4/25/2003	150	143	21619	IRION	TEXAS	Survey: H&TC RR CO Block: 001 NJ Section: 023 Calls: NE4 NE4	
16285200	FRANK LINDLEY, ET UX	V H WRIGHT	10/4/1967	24	225	NA	IRION	TEXAS	South Half Southwest Quarter (S2SW4) Section 61, H&TC RR CO Survey, Block 1	
16285501	HARRY J. CASE, ET UX	WENDELL W. IVERSON	10/18/1973	146	145	NA	SCHLEICHER	TEXAS	Survey: TC RR CO Block: TT Section: 039 Calls: ALL	
16286100	SARAH KATE MEADOR LIPSETT ET AL	TXP INC	5/13/2002	430	586	79784	SCHLEICHER	TEXAS	SURVEY: TC RR CO BLOCK: LL SECTION: 11 CALLS: NE4	
16286201	T. P. ROBINSON, JR., EXEC OF A. J. ROACH ESTATE	WINDSOR GAS CORPORATION	1/11/1972	136	155	33180	SCHLEICHER	TEXAS	All of Section 50, Abstract No. 1361, Certificate 104, Block TT, TC Ry. Co. Survey	
16286303	MARGENE WEST LLOYD, ET AL	MONSANTO COMPANY	7/31/1967	118 -	389 390	29941	SCHLEICHER	TEXAS	Northeast Quarter (NE4) Section 42, TC RR CO Block TT	
16286501	ABILENE CHRISTIAN COLLEGE	ED MEADOR	7/28/1966	115	371	28820	SCHLEICHER	TEXAS	Survey: TC RR CO Block: TT Section: 012 Calls: ALL	
16286601	WESLEY WEST, ET UX	SKELLY OIL COMPANY	8/14/1967	117	311	NA	SCHLEICHER	TEXAS	SURVEY: TC RR CO BLOCK: TT SECTION: 19 CALLS: SW4 NE4	

Oxy Agreement Number	Lessor	Lessee	Agreement Effective Date	Volume	Page	Entry/ Instrument No	County	State	Legal Description	Excluded Assets
16286701	BEN F MECKEL ET AL	ROBERT PAGE	7/29/1963	102	580	NA	SCHLEICHER	TEXAS	SURVEY: TC RR CO BLOCK: TT NJ SECTION: 47 CALLS: SW4	
16286900	ANNIE MAY BROOKS, ET AL	THE ATLANTIC REFINING COMPANY	10/30/1961	97	62	NA	SCHLEICHER	TEXAS	SURVEY: TC RR CO BLOCK: LL NJ SECTION: 18 CALLS: N2 SURVEY: TC RR CO BLOCK: LL NJ SECTION: 19 CALLS: SW4	
16287001	BEN F. MECKEL, ET AL	ED MEADOR	7/28/1966	117	15	NA	SCHLEICHER	TEXAS	Survey: TC RR CO Block: TT NJ Section: 019 Calls: W2 NJ Section: 020 Calls: SE4 Calls: S2 NE4	
16287002	MARGENE WEST LLOYD, ET AL	JONES & LYONS	6/9/1967	117	260	NA	SCHLEICHER	TEXAS	S2 NE4, SE4 OF SEC 020; BLK TT; TC RR CO	
16287201	ROY I. CASE, ET UX	CROWN CENTRAL PETROLEUM CORPORATION	8/13/1964	106	373	NA	SCHLEICHER	TEXAS	W2 NE4, NE4 NE4, W2 SE4 OF SEC 057; BLK TT; TC RR CO	
16287705	CODY LEE ORMAN	TXP, INC.	2/1/2001	423	122	NA	SCHLEICHER	TEXAS	All	
16288401	GEORGE ALLEN BARROW, JR. ETAL	CAL-MON OIL COMPANY	11/1/1973	146	420	35015	SCHLEICHER	TEXAS	ALL OF SEC 049; BLK TT; TC RR CO	
16288402	WESLEY WEST, ET AL	JOSEPH I. O'NEILL, JR.	8/16/1976	164	365	38399	SCHLEICHER	TEXAS	ALL OF SECTION 049; BLK TT; TC RR CO	
16288601	JIM TOM ROACH, ET UX	WENDELL W. IVERSON	4/25/1974	149	343	35520	SCHLEICHER	TEXAS	W2 OF SEC 020; BLK TT; TC RR CO	
16288701	A PRESTON BAILEY, INDV & INDP EXEC	THE ATLANTIC REFINING COMPANY	3/22/1963	102	17	23886	SCHLEICHER	TEXAS	SURVEY: TC RR CO BLOCK: LL SECTION: 024 CALLS:160 ACS OUT OF S PART OF SVY 24	
16288702	RAYMOND A. SCHRANK, ET UX	THE ATLANTIC REFINING COMPANY	3/22/1963	102	8	NA	SCHLEICHER	TEXAS	S/2S/2 SECTION 24, BLK LL, TCRR, RY CO SRVY	
16288901	PEARL WILLIAMS	ROBERT PAGE	7/17/1961	96	93	21815	SCHLEICHER	TEXAS	W2 OF SEC 102; BLK TT; GC&SF RR CO	
16289601	BEN F MECKEL, ET AL	THE ATLANTIC REFINING COMPANY	1/13/1965	108	181	26003	SCHLEICHER	TEXAS	N2, N2 SW4, W2 SE4, SE4 SE4 of Sec. 40, Blk TT, TC RR CO Survey & SW4 of Sec. 48, Blk TT, TC RR CO Survey	
16289602	MARGENE WEST LLOYD, ET AL	JONES & LYONS	6/9/1967	117	273	29299	SCHLEICHER	TEXAS	Survey: TC RR CO Block: TT Section: 040 Calls: N2, N2 SW4	

300430 Vol Pg 406 454

Oxy Agreement Number	Lessor	Lessee	Agreement Effective Date	Volume	Page	Entry/ Instrument No	County	State	Legal Description	Excluded Assets
16296401	R. S. WILLIAMS, ET UX	HUMBLE OIL & REFINING COMPANY	1/3/1942	6	115	NA	IRION	TEXAS	Survey: H&TC RR CO Block: 021 Section: 036 Calls: All Section: 037 Calls: All Section: 040 Calls: S2 NW4 Calls: E2 SW4	
16298800	J M WINTERBOTHAM, TRUSTEE, ET AL	SKELLY OIL COMPANY	3/11/1964	22	19	NA	IRION	TEXAS	W2 OF SEC 042, BLK 21, H&TC RR CO	
16299201	L D BROOKS JR	BALBOE OIL COMPANY	12/12/1949	10	485	NA	IRION	TEXAS	Survey: H&TC RR CO Block: 003 Section: 013 Calls: SE4 Section: 0021 Calls: NW4 Section: 015 Calls: NW4 NW4, S2 NW4, SW4 Section: 016 Calls: NW4 SE4, SE4 SE4	
16299202	CLIFTON B. BROOKS, ETAL	TUCKER DRILLING COMPANY, INC	10/5/1988	80	319	NA	IRION	TEXAS	SE4 OF SEC 013; BLK 003; H&TC RR CO	
16299301	PEARL B. BROOKS	STANDARD OIL COMPANY	5/3/1954	14	112	NA	IRION	TEXAS	NE4 OF SEC 015; BLK 003; H&TC RR CO	
16299501	V P BAKER ET AL	PAN AMERICAN PRODUCTION COMPANY	8/22/1955	15	423	NA	IRION	TEXAS	Survey: GC&SF RR CO Section: 1032 Calls: SE4 Survey: H&TC RR CO Block: 003 Section: 0014 Calls: SE4 Survey: H&TC RR CO Block: 003 Section: 013 Metes & Bound: OFF S END OF SEC 13 Survey: JTWEEDY Section: 1150.5 Metes & Bound: OFF S END OF SURVEY Survey: GC&SF RR CO Abstract: 1131 Section: 032 Calls: NW4	

20430001 Pg 454

Oxy Agreement Number	Lessor	Lessee	Agreement Effective Date	Volume	Page	Entry/ Instrument No	County	State	Legal Description	Excluded Assets
16299502	M. A. MACHRIS, ETAL	PAN AMERICAN PRODUCTION COMPANY	8/22/1955	15	428	NA	IRION	TEXAS	The Northwest Quarter (NW/4) of Section 32, A-1131, GC&SF RR CO Survey, containing 161.75 acres more or less and the Southeast Quarter (SE/4) of Section 32, A-1131, GC&SF RR CO Survey, containing 154.85 acres more or less. The Southeast Quarter (SE/4) of Section 14, Block 3, A-1160, H&TC RR CO Survey. 8.40 acres off the end of Section 13, Block 3, A-298, H&TC RR Survey. 5.15 acres off the end of Section 1150.5, A-1198, Joseph Tweedy Survey.	
16299503	JANE ELIZABETH CHARLTON ET VIR	PAN AMERICAN PRODUCTION COMPANY	4/1/1955	15	43	NA	IRION	TEXAS	The Northwest Quarter (NW/4) of Section 32, A-1131, GC&SF RR CO Survey, containing 161.75 acres more or less and the Southeast Quarter (SE/4) of Section 32, A-1131, GC&SF RR CO Survey, containing 154.85 acres more or less. The Southeast Quarter (SE/4) of Section 14, Block 3, A-1160, H&TC RR CO Survey. 8.40 acres off the end of Section 13, Block 3, A-298, H&TC RR Survey. 5.15 acres off the end of Section 1150.5, A-1198, Joseph Tweedy Survey.	
16299900	J. M. WINTERBOTHAM, JR., ETAL	SKELLY OIL COMPANY	7/20/1961	19	336	NA	IRION	TEXAS	Irion County Survey: H&TC RR CO Block: 021 Section: 027 Tom Green County Survey: H&TC RR CO Block: 021 Section: 027 Calls: W2	
16300001	J. M. WINTERBOTHAM, JR., TR., ETAL	SAM H. SNODDY	5/1/1971	29	170	NA	IRION	TEXAS	Survey: H&TC RR CO Block: 021 Section: 034 Calls: SW4 SW4, SW4 SE4	

304430 VOL PG 406 456

Oxy Agreement Number	Lessor	Lessee	Agreement Effective Date	Volume	Page	Entry/ Instrument No	County	State	Legal Description	Excluded Assets
16300101	W. H. WILLIAMS, ET AL	HUMBLE OIL & REFINING COMPANY	1/3/1942	6	118	NA	IRION & SCHLEICHER	TEXAS	Irion County Survey: GC&SF RR CO Section: 1155 Calls: N2 Section: 1156 Calls: All Survey: TT RR CO Section: 1196 Calls: All Schleicher County Survey: TT RR CO Abstract: 623 Block: TTRR NJ Section: 1197 Calls: All	
16300201	R. S. WILLIAMS, ET AL	STANOLIND OIL AND GAS COMPANY	12/27/1941	6	85	NA	SCHLEICHER	TEXAS	Irion County Survey: TT RR CO Abstract: 1292 NJ Section: 1203 Calls: NE4, E2 SE4 Schleicher County Survey: GC&SF RR CO Abstract: 193 Block: GC&SF NJ Section: 1157 Calls: All Survey: TT RR CO Abstract: 612 Block: TTRR NJ Section: 1203 Calls: E2 SE4	
16300202	R. S. WILLIAMS, ET AL	STANOLIND OIL AND GAS COMPANY	12/27/1941	6	85	NA	SCHLEICHER	TEXAS	Survey: GC&SF RR CO Section: 1157 Calls: All Survey: TC RR CO Section: 1203 Calls: E2 SE4	

20430 VOL PG 406 457

Oxy Agreement Number	Lessor	Lessee	Agreement Effective Date	Volume	Page	Entry/ Instrument No	County	State	Legal Description	Excluded Assets
16300301	MEADE W EASTHAM TRUSTEE	TXO PRODUCTION CORP.	6/30/1983	62	886	NA	IRION	TEXAS	Survey: GC&SF RR CO NJ Section: 1 Metes & Bound: ALL SECTION 1 LESS AND EXCEPT 80 ACRES PRORATION UNIT AROUND ARCO ENERGY CORP'S WINTERBOTHAM K #2 WELL AT 660' FEL AND 198' FSL OF SECTION 1 Survey: H&TC RR CO Abstract: 1070 Block: 21 NJ Section: 42 Metes & Bound: 80 ACRES OUT OF SEC 42 DESCRIBED BY M&B IN ASSIGNMENT AND BOS DATED 12-1-97 BETWEEN TXP INC AND LASTREGA INC. IN VOL 126 PG 159	
16300401	S. L. PARHAM	TUCKER DRILLING COMPANY, INC.	8/10/1972	32	134	NA	IRION	TEXAS	Survey: GC&SF RR CO Abstract: 1131 NJ Section: 32 Calls: NW4	
16300402	R. KEN WILLIAMS, INDV & TR	TUCKER DRILLING COMPANY, INC.	8/10/1972	32	137	NA	IRION	TEXAS	Survey: GC&SF RR CO Abstract: 1131 NJ Section: 32 Calls: NW4	
16300403	SAMUEL H. MARSHALL, ET AL, TR	TUCKER DRILLING COMPANY, INC.	8/10/1972	32	139	NA	IRION	TEXAS	Survey: GC&SF RR CO Abstract: 1131 NJ Section: 32 Calls: NW4	
16300404	V. P. BAKER, TRUSTEE	TUCKER DRILLING COMPANY, INC.	8/10/1972	32	142	NA	IRION	TEXAS	Survey: GC&SF RR CO Abstract: 1131 NJ Section: 32 Calls: NW4	
16301201	J. M. WINTERBOTHAM, TRUSTEE, ET AL	ED MEADOR	2/27/1962	20	16	NA	IRION	TEXAS	Survey: JACOB PFEIFFER Abstract: 499 Section: 780 Calls: All Survey: JACOB PFEIFFER Abstract: 498 Section: 781 Calls: All Survey: THOMAS WALKER Section: 778 Metes & Bound: SOUTH 72.69 ACRES OF THOMAS WALKER SURVEY 778	
16301500	GEORGE S WINTERBOTHAM	STEVE E CHAPMAN DBA LONGHORN EXPLORATION	1/23/1978	43	175	NA	IRION	TEXAS	North Half of Southeast Quarter (N/2 SE/4) and South Half of Southwest Quarter (S/2 SW/4), Section 33, H&TC Block 21	
16301901	CEEANDEE CORPORATION	HUMBLE OIL & REFINING COMPANY	2/24/1964	105	170	NA	SCHLEICHER	TEXAS	ALL	
16301902	LEON E ENGLISH	HUMBLE OIL & REFINING COMPANY	2/24/1964	105	172	NA	SCHLEICHER	TEXAS	ALL	

204-30 Vol 404 Pg 458

Oxy Agreement Number	Lessor	Lessee	Agreement Effective Date	Volume	Page	Entry/ Instrument No	County	State	Legal Description	Excluded Assets
16302001	W O ENOCHS ET AL	SUBURBAN PROPANE GAS CORPORATION	8/31/1976	165	29	NA	SCHLEICHER	TEXAS	E2 of Sec. 27, Blk. LL, A-595, TC RR CO Survey	
16302400	MARY L JACKSON ET AL	TXL OIL CORPORATION	8/10/1961	96	353	NA	SCHLEICHER	TEXAS	Inside Unit: E 40 ac. of Sec. 78.5, Blk LL, A-1923, C-903, Sallie Renshaw Survey Outside Unit: Part of Sec. 14, Blk EEE, A-1924, C-1415, J W Johnson Survey	
16302601	MATTIE ROYSTER ETAL	ROBERT PAGE	8/1/1963	102	600	NA	SCHLEICHER	TEXAS	Abstract 1443-1444-1699-1771, Survey 52, Certificate 4/1507, Block LL, GC&SF RY. CO..	
16302701	CEEANDEE CORPORATION	CABOT CORPORATION	2/26/1976	161	248	37828	SCHLEICHER	TEXAS	W2 OF SEC 027; BLK LL; A-595; TC RR CO	
16302702	LEON E ENGLISH	CABOT CORPORATION	2/26/1976	161	246	37827	SCHLEICHER	TEXAS	W2 OF SEC 027; BLK LL; A-595; TC RR CO	
16302901	WILLIAM MORRIS WHITTEN	CABOT CORPORATION	2/26/1976	161	150	37802	SCHLEICHER	TEXAS	Survey: TC RR CO Abstract: 943 Block: LL Section: 026 Calls: SE4, NE4	
16303000	LUMMIE IDA WHITTEN	CABOT CORPORATION	9/21/1961	97	1	22264	SCHLEICHER	TEXAS	Abstract 597, Survey N/2 of 31, Certificate 62, Block LL, Grantee TC Ry Co, Schleicher County, Texas. GIS MAP DEPICTS NW/4 OF SURVEY 31.	
16303101	OSCAR S KEENEY ETUX	PAUL PAGE	5/10/1973	144	463	NA	SCHLEICHER	TEXAS	101.66 ACS, M/L, OUT OF THE WEST PART OF SEC 80, BLK A, CERT 42, HE&WT RR CO SVY, A-844	
16303102	FRED J LOGAN & LOUISE LOGA	PAUL PAGE	5/10/1973	144	480	NA	SCHLEICHER	TEXAS	50.83 ACS, M/L, OUT OF SEC 80, BLK A, HE&WT RR CO SVY, A-944, BEING 2 MILES SW FROM ELDORAD, TX A/KA TR 2 AND BEING SOUNT 50.83 ACS OUT OF RALPH J FINKLEA JR 101.66 AC TR. SEE 0&GL FOR M&B DESC	
16303103	MURL G SUDDUTH & CHARLENE	PAUL PAGE	5/10/1973	144	488	NA	SCHLEICHER	TEXAS	50.83 ACS, M/L, OUT OF SEC 80, BLK A, HE&WT RR CO SVY, A-944, BEING 2 MILES SW FROM ELDORAD, TX A/KA TR 2 AND BEING SOUNT 50.83 ACS OUT OF RALPH J FINKLEA JR 101.66 AC TR. SEE 0&GL FOR M&B DESC	
16303201	DEE JAY GARVIN ET UX	PAUL PAGE	5/23/1973	144	472	NA	SCHLEICHER	TEXAS	101.66 ACS, M/L, OUT OF THE WEST PART OF SEC 80, BLK A, CERT 42, HE&WT RR CO SVY, A-844	
16303202	D J GARVIN	ED MEADOR	3/21/1978	179	62	NA	SCHLEICHER	TEXAS	101.66 ACS, M/L, OUT OF THE WEST PART OF SEC 80, BLK A, CERT 42, HE&WT RR CO SVY, A-844	
16303401	BERNICE JONES KOY	REGAL DEVELOPMENT, INC.	10/17/1978	185	33	42224	SCHLEICHER	TEXAS	W2 of Sec. 37, Blk. LL, A-600, TC RR CO Survey	
16303402	PAULINE JONES LUCAS ET AL	REGAL DEVELOPMENT INC	10/17/1978	185	37	NA	SCHLEICHER	TEXAS	W2 of Sec. 37, Blk. LL, A-600, TC RR CO Survey	
16303601	PALMER WEST ET AL	ROBERT PAGE	9/17/1964	108	103	NA	SCHLEICHER	TEXAS	240.0 ac E part of Sec. 79 , Blk A, A-421, HE&WT RR CO Survey All of Sec. 78, Blk A, A-845 , HE&WT RR CO Survey	
16303700	CORINNE R ROBINSON ET AL	ROBERT PAGE	9/8/1964	108	121	NA	SCHLEICHER	TEXAS	42.693 ACS, M/L, OUT OF NEC OF SVY 78, BLK A, HE&WT RR CO SVY	

Oxy Agreement Number	Lessor	Lessee	Agreement Effective Date	Volume	Page	Entry/ Instrument No	County	State	Legal Description	Excluded Assets
16303800	MRS ETTIE SARAH MOORE ETAL	ROBERT PAGE	8/5/1964	108	126	NA	SCHLEICHER	TEXAS	SW portion of Sec. 79, Blk A, A-421, HE&WT RR CO Survey	
16303901	A R LUEDECKE ET AL	ROBERT PAGE	4/12/1965	109	181	NA	SCHLEICHER	TEXAS	ALL	
16304100	NANCY N LAW ET AL	B J LANGFORD & C C HARTER JR.	1/27/1976	160	68	NA	SCHLEICHER	TEXAS	Survey: HE&WT RR CO Block: A Section: 006 Calls: W2 W2	
16304400	E N EDMISTON ETUX	PAUL PAGE	1/29/1973	142	211	NA	SCHLEICHER	TEXAS	Inside Unit: W2 of Sec. 168, Blk A, A-1295, HE&WT RR CO SVY Outside Unit: Sec. 14, Blk EEE, A-1773. J W Johnson Survey	
16304501	FLORENCE WILDE AND VALERIA	BEN MAY	1/4/1972	134	183	NA	SCHLEICHER	TEXAS	NW/4 portion of Sec. 2, Blk 2, A-45, Concho CSL Survey	
16304701	MARY LUDECKE KINSEY	MEADOR LAND COMPANY	12/27/1983	248	361	NA	SCHLEICHER	TEXAS	32.60 ACS, M/L, OUT OF S/2E/2 OF SECTION 110, ABS 1762, BLK A, HE&WT RR CO SVY	
16304702	CLINT LUEDECKE	MEADOR LAND COMPANY	12/27/1983	248	363	NA	SCHLEICHER	TEXAS	32.60 ACS, M/L, OUT OF S/2E/2 OF Sec. 110, Blk A, A-1762, HE&WT RR CO Survey	
16304703	EDWARD F MEADOR ET UX	SENECA PETROLEUM INC	12/27/1983	255	62	NA	SCHLEICHER	TEXAS	A PART OF THE SE/4 SEC 110, BLK A, HE&WT RR CO. SURVEY	
16304704	OPAL L STRICKLAND	MEADOR LAND COMPANY	1/16/1984	255	64	NA	SCHLEICHER	TEXAS	32.60 ACS, M/L, OUT OF S/2E/2 OF SECTION 110, ABS 1762, BLK A, HE&WT RR CO SVY	
16304705	CHARLES LEE PFLUGER ET AL	SENECA PETROLEUM INC	12/12/1983	248	355	NA	SCHLEICHER	TEXAS	32.60 ACS, M/L, OUT OF S/2E/2 OF SECTION 110, ABS 1762, BLK A, HE&WT RR CO SVY	
16305201	ROBERT PAGE, ET AL	BEN MAY	1/4/1972	135	54	33083	SCHLEICHER	TEXAS	A PART OF SEC 2, BLK 2, CONCHO COUNTY SCHOOL LAND SURVEY	
16305300	NANCY N LAW ET AL	B J LANGFORD AND C C HARTER, JR	5/23/1975	156	43	36775	SCHLEICHER	TEXAS	Survey: HE&WT RR CO Block: A Section: 006 Calls: E2 W2	
16305501	JOSEPH TANT PRIESTLEY	POGO PRODUCING COMPANY	5/10/2006	453	660	84516	SCHLEICHER	TEXAS	287.5 ACS (THAT LIES WEST OF US HWY 277) OUT OF Sec. 77, Blk A, A-42, HE&WT RR CO Survey 188.50 ACS, M/L, ALL OF EAST 101 ACS, M/L, OUT OF Sec. 80, Blk A, A-844, HE&WT RR CO Survey	
16305502	J DAVID TANT	POGO PRODUCING COMPANY	5/10/2006	453	663	84517	SCHLEICHER	TEXAS	287.5 ACS (THAT LIES WEST OF US HWY 277) OUT OF Sec. 77, Blk A, A-420, HE&WT RR CO Survey 188.50 ACS, M/L, ALL OF EAST 101 ACS, M/L, OUT OF Sec. 80, Blk A, A-844, HE&WT RR CO Survey	
16305503	NANCY PRIESTLEY ATNIP	POGO PRODUCING COMPANY	5/10/2006	453	666	84518	SCHLEICHER	TEXAS	287.5 ACS (THAT LIES WEST OF US HWY 277) OUT OF Sec. 77, Blk A, A-420, HE&WT RR CO Survey 188.50 ACS, M/L, ALL OF EAST 101 ACS, M/L, OUT OF Sec. 80, Blk A, A-844, HE&WT RR CO Survey	

30430 Vol 406 Pg 460

Oxy Agreement Number	Lessor	Lessee	Agreement Effective Date	Volume	Page	Entry/ Instrument No	County	State	Legal Description	Excluded Assets
16305504	C R KEENEY & ZORETA KEENEY	P S DUDLEY	9/25/1964	106	587	NA	SCHLEICHER	TEXAS	287.5 ACS (THAT LIES WEST OF US HWY 277) OUT OF Sec. 77, Blk A, A-420, HE&WT RR CO Survey 188.50 ACS, M/L, ALL OF EAST 101 ACS, M/L, OUT OF Sec. 80, Blk A, A-844, HE&WT RR CO Survey	
16305801	J G CATLETT CO	ROBERT PAGE	9/28/1962	100	106	NA	SCHLEICHER	TEXAS	All of Sec. 32, Blk LL, A-1687, TC RR CO Survey All of Sec. 35, Blk. LL, A-599, TC RR CO Survey W/2 of Sec. 36, Blk LL, A-1462, TC RR CO Survey NW/4 of Sec. 40, Blk LL, A-1057, TC RR CO Survey	
16305802	W T PARKER ET AL	DELTA DRILLING COMPANY	6/11/1962	99	283	NA	SCHLEICHER	TEXAS	W2 of Sec 40, Blk LL , TC RR CO Survey	
16305803	MARY A WESNER ET VIR	ROBERT PAGE	9/28/1962	100	92	NA	SCHLEICHER	TEXAS	All of Sec. 32, Blk LL, A-1687, TC RR CO Survey W/2 of Sec. 35, Blk. LL, A-599, TC RR CO Survey NW/4 of Sec. 40, Blk LL, A-1057, TC RR CO Survey	
16305804	CHARLES L RENAUD ETAL	ROBERT PAGE	9/28/1962	100	104	NA	SCHLEICHER	TEXAS	All of Sec. 32, Blk LL, A-1687, TC RR CO Survey E/2 of Sec. 35, Blk. LL, A-599, TC RR CO Survey W/2 of Sec. 36, Blk LL, A-1462, TC RR CO Survey	
16305805	CLARA T WESNER ETAL	ROBERT PAGE	9/28/1962	100	89	NA	SCHLEICHER	TEXAS	Survey: TC RR CO Abstract: 1687 Block: LL NJ Section: 32 Calls: All	
16305806	T K JONES	ROBERT PAGE	9/28/1962	100	103	NA	SCHLEICHER	TEXAS	Survey: TC RR CO Abstract: 1687 Block: LL NJ Section: 32 Calls: All	
16305807	PAUL M RHODES	ROBERT PAGE	9/28/1962	100	82	NA	SCHLEICHER	TEXAS	Survey: TC RR CO Abstract: 1687 Block: LL NJ Section: 32 Calls: All	

20170301 Pg 404 of 461

Oxy Agreement Number	Lessor	Lessee	Agreement Effective Date	Volume	Page	Entry/ Instrument No	County	State	Legal Description	Excluded Assets
16305808	LEWES OIL & GAS CO	ROBERT PAGE	9/28/1962	100	84	NA	SCHLEICHER	TEXAS	Survey: TC RR CO Abstract: 599 Block: LL NJ Section: 035 Calls: W2 Abstract: 1687 Block: LL NJ Section: 032 Abstract: 1057 Block: LL NJ Section: 040 Calls: NW4	
16305809	MURJO OIL & ROYALTY COMPANY	ROBERT PAGE	10/12/1962	A	86	NA	SCHLEICHER	TEXAS	Survey: TC RR CO Abstract: 1687 Block: LL NJ Section: 32 Calls: All	
16305810	LAMBERT OIL & GAS	ROBERT PAGE	9/28/1962	100	87	23394	SCHLEICHER	TEXAS	Survey: TC RR CO Abstract: 599 Block: LL NJ Section: 035 Calls: W2 Abstract: 1687 Block: LL NJ Section: 032 Abstract: 1057 Block: LL NJ Section: 040 Calls: NW4	
16305811	L S MUNGER	ROBERT PAGE	9/28/1962	100	90	NA	SCHLEICHER	TEXAS	Survey: TC RR CO Abstract: 1687 Block: LL NJ Section: 32 Calls: All	
16305812	KIRBY PRODUCTION COMPANY	ROBERT PAGE	10/8/1962	100	98	NA	SCHLEICHER	TEXAS	Survey: TC RR CO Abstract: 1687 Block: LL NJ Section: 32 Calls: All	
16305813	MURJO OIL & ROYALTY COMPAN	ROBERT PAGE	8/5/1964	106	370	NA	SCHLEICHER	TEXAS	Survey: TC RR CO Abstract: 1687 Block: LL NJ Section: 32 Calls: All	
16305814	ROBERT H TENNANT	ROBERT PAGE	9/28/1962	100	81	23389	SCHLEICHER	TEXAS	Survey: TC RR CO Block: LL Abstract: 599 Section: 035 Calls: W2	

Oxy Agreement Number	Lessor	Lessee	Agreement Effective Date	Volume	Page	Entry/ Instrument No	County	State	Legal Description	Excluded Assets
16305815	GEO H NEILL ETAL	ROBERT PAGE	9/28/1962	100	94	NA	SCHLEICHER	TEXAS	Survey: TC RR CO Block: LL Abstract: 599 Section: 035 Calls: W2	
16305816	MATTIE ROYSTER ET AL	ROBERT PAGE	9/28/1962	100	95	NA	SCHLEICHER	TEXAS	Survey: TC RR CO Block: LL Abstract: 599 Section: 035 Calls: W2	
16305817	MURJO OIL & ROYALTY COMPAN	ROBERT PAGE	10/12/1962	100	118	NA	SCHLEICHER	TEXAS	Survey: TC RR CO Block: LL Abstract: 599 Section: 035 Calls: E2	
16305818	T K JONES ET Al	BROWN ROYALTIES	5/16/1960	93	245	NA	SCHLEICHER	TEXAS	Survey: TC RR CO Block: LL Abstract: 599 Section: 035 Calls: E2	
16305819	ALICE M WILSON ETAL	ROBERT PAGE	9/28/1962	100	101	NA	SCHLEICHER	TEXAS	All Sect 32 Blk LL TC RR Co Svy	
16305820	KIRBY PRODUCTION COMPANY	ROBERT PAGE	10/8/1962	100	114	NA	SCHLEICHER	TEXAS	Survey: TC RR CO Block: LL Abstract: 1462 Section: 036 Calls: W2	
16305821	KIRBY PRODUCTION COMPANY	ROBERT PAGE	10/8/1962	100	108	NA	SCHLEICHER	TEXAS	Survey: TC RR CO Block: LL Abstract: 1057 Section: 040 Calls: NW4	
16305822	MURJO OIL & ROYALTY CO	ROBERT PAGE	10/12/1962	100	118	NA	SCHLEICHER	TEXAS	Survey: TC RR CO Block: LL Abstract: 1462 Section: 036 Calls: W2	
16305823	MARY A WEISNER ETAL	BROWN ROYALTIES	5/16/1960	93	247	NA	SCHLEICHER	TEXAS	Survey: TC RR CO Block: LL Section: 035 Calls: E2	
16305824	L S MUNGER	BROWN ROYALTIES	5/16/1960	93	256	NA	SCHLEICHER	TEXAS	Survey: TC RR CO Block: LL Section: 035 Calls: E2	
16305825	T K JONES ET AL	BROWN ROYALTIES	5/16/1960	93	241	NA	SCHLEICHER	TEXAS	Survey: TC RR CO Block: LL Section: 036 Calls: W2	

Oxy Agreement Number	Lessor	Lessee	Agreement Effective Date	Volume	Page	Entry/ Instrument No	County	State	Legal Description	Excluded Assets
16305826	MARY A WEISNER ET AL	BROWN ROYALTIES	5/16/1960	93	243	NA	SCHLEICHER	TEXAS	Survey: TC RR CO Block: LL Section: 036 Calls: W2	
16305827	CLARA T WESNER ETAL	BROWN ROYALTIES	6/3/1960	93	257	NA	SCHLEICHER	TEXAS	Survey: TC RR CO Block: LL Section: 035 Calls: E2	
16305828	L S MUNGER	BROWN ROYALTIES	5/16/1960	93	251	20945	SCHLEICHER	TEXAS	Survey: TC RR CO Block: LL Section: 036 Calls: W2	
16305829	CLARA T WESNER ETAL	BROWN ROYALTIES	6/3/1960	93	253	NA	SCHLEICHER	TEXAS	Survey: TC RR CO Block: LL Abstract: 1462 Section: 036 Calls: W2	
16308301	MURJO OIL & ROYALTY COMPAN	ROBERT PAGE	5/31/1963	102	329	NA	SCHLEICHER	TEXAS	Survey: TC RR CO Block: LL Abstract: 1462 Section: 036 Calls: E2	
16308302	T K JONES ET AL	BROWN ROYALTIES	5/16/1960	93	237	20942	SCHLEICHER	TEXAS	Survey: TC RR CO Block: LL Abstract: 1462 Section: 036 Calls: E2	
16308303	MARY A WEISNER ET AL	BROWN ROYALTIES	5/16/1960	93	239	20944	SCHLEICHER	TEXAS	Survey: TC RR CO Block: LL Abstract: 1462 Section: 036 Calls: E2	
16308304	CLARA T WESNER ETAL	BROWN ROYALTIES	6/3/1960	93	249	NA	SCHLEICHER	TEXAS	Survey: TC RR CO Block: LL Abstract: 1462 Section: 036 Calls: E2	
16308305	J G CATLETT CO	ROBERT PAGE	3/18/1961	94	333	NA	SCHLEICHER	TEXAS	Survey: TC RR CO Block: LL Abstract: 1462 Section: 036 Calls: E2	
16308306	KIRBY PRODUCTION COMPANY	ROBERT PAGE	4/19/1961	94	348	NA	SCHLEICHER	TEXAS	Survey: TC RR CO Block: LL Abstract: 1462 Section: 036 Calls: E2	

30430 VOL 406 PG 464

Oxy Agreement Number	Lessor	Lessee	Agreement Effective Date	Volume	Page	Entry/ Instrument No	County	State	Legal Description	Excluded Assets
16308307	CHARLES L RENAUD ETAL	ROBERT PAGE	9/14/1961	96	523	NA	SCHLEICHER	TEXAS	Survey: TC RR CO Block: LL Abstract: 1462 Section: 036 Calls: E2	
16309401	MARY L JACKSON ET AL	ROBERT PAGE	2/26/1962	97	564	NA	SCHLEICHER	TEXAS	Survey: GC&SF RR CO Block: LL Abstract: 1034 Section: 044 Calls: W2 Survey: TC RR CO Abstract: 602 Section: 041 Calls: E2	
16309501	JOHN I KEENEY	ROBERT PAGE	12/8/1964	108	352	NA	SCHLEICHER	TEXAS	100.22 ACRES DESCRIBED BY METES AND BOUNDS IN THE N/2N/2 SECTION 80, BLKA, HE&WT RY CO SRVY	
16309601	THAD A THOMSON JR ET AL	TUCKER DRILLING COMPANY	8/15/1969	122	142	NA	SCHLEICHER	TEXAS	Survey: HE&WT RR CO Block: A Section: 042 Calls: SE4, SE4 NE4, W2 NE4 Survey: HE&WT RR CO Block: A Section: 025 Calls: S2	
16309801	HELEN WILLIAMS MCANGUS ETA	ROBERT PAGE	2/17/1965	109	34	NA	SCHLEICHER	TEXAS	W/2,W/2E/2, SECTION 79, BLK A, HE&WT RY CO SRVY	
16309901	LUKE THOMPSON JR ET UX	QUESTA OIL & GAS CO	6/1/1991	358	378	66077	SCHLEICHER	TEXAS	Survey: HE&WT RR CO Block: A Section: 140 Calls: S2	
16309902	CHRISTOPHER GEO SPENCE	QUESTA OIL & GAS CO	6/1/1991	360	3	66190	SCHLEICHER	TEXAS	Survey: HE&WT RR CO Block: A Section: 140 Calls: S2	
16309903	DAVE WENDEL SPENCE	QUESTA OIL & GAS CO	6/1/1991	360	5	NA	SCHLEICHER	TEXAS	Survey: HE&WT RR CO Block: A Section: 140 Calls: S2	
16309904	LYNN SPENCE MESBAH	QUESTA OIL & GAS CO	6/1/1991	360	7	66192	SCHLEICHER	TEXAS	Survey: HE&WT RR CO Block: A Section: 140 Calls: S2	
16310301	BILLY J WALTON, ET AL	ANDERSON PETROLEUM INC	11/20/1980	207	512	NA	SCHLEICHER	TEXAS	ALL of Section 28, TC RR CO Survey Block LL	
16310302	SANTA FE ENERGY COMPANY	ANDERSON PETROLEUM INC	12/15/1981	225	106	NA	SCHLEICHER	TEXAS	Southeast Quarter (SE4) of Section 28, TC RR CO Survey Block LL	

30430 VOL 406 Pg 465

Oxy Agreement Number	Lessor	Lessee	Agreement Effective Date	Volume	Page	Entry/ Instrument No	County	State	Legal Description	Excluded Assets
16310501	WILLIAM ROSS WHITTEN	TXP INC	3/15/2001	425	646	78581	SCHLEICHER	TEXAS	Northeast Quarter (NE/4) of Section 31, Block LL, T. C. Ry. Co. Survey, Abstract 597	
16310502	ROBERT MORRIS WHITTEN	TXP INC	3/15/2001	425	649	78582	SCHLEICHER	TEXAS	Northeast Quarter (NE/4) of Section 31, Block LL, T. C. Ry. Co. Survey, Abstract 597	
16310503	JOHN STEPHEN WHITTEN	TXP INC	3/15/2001	425	652	78583	SCHLEICHER	TEXAS	Northeast Quarter (NE/4) of Section 31, Block LL, T. C. Ry. Co. Survey, Abstract 597	
16310504	MARY A WEISNER ETAL	ROBERT PAGE	9/21/1961	96	442	NA	SCHLEICHER	TEXAS	Survey: TC RR CO Block: LL Abstract: 597 Section: 031 Calls: ALL	
16310505	MARY A WEISNER ETAL	ROBERT PAGE	9/21/1961	96	488	22166	SCHLEICHER	TEXAS	Survey: TC RR CO Block: LL Abstract: 597 Section: 031 Calls: ALL	
16310506	LUMMIE IDA WHITTEN	CABOT CORPORATION	9/21/1961	97	3	22265	SCHLEICHER	TEXAS	Survey: TC RR CO Block: LL Abstract: 597 Section: 031 Calls: ALL	
16310507	LEWES OIL & GAS CO	ROBERT PAGE	9/21/1961	97	NA	22288	SCHLEICHER	TEXAS	Survey: TC RR CO Block: LL Abstract: 597 Section: 031 Calls: ALL	
16311500	CHARLES LEE PFLUGER ET AL	ENRON OIL AND GAS	3/25/1992	369	16	67237	SCHLEICHER	TEXAS	E/2SE/4 SECTION 108, BLK A, HE&WT RY CO SRVY	
16311600	E N EDMISTON ETUX	PAUL PAGE	1/29/1973	142	214	NA	SCHLEICHER	TEXAS	A PART OF THE SE/4 SEC 110, BLK A, HE&WT RR CO. SURVEY	
16312001	HARVEY A HELLER ET UX	J DON HUDGENS	5/26/1954	118	62	NA	LEA	NEW MEXICO	T019S - R036E: NW4 SW4 & SW4 NW4 SEC 034	
16312002	MABEL SCHUERMEYER	VILAS P SHELDON	5/15/1954	119	494	NA	LEA	NEW MEXICO	T019S - R036E: NW4 SW4 & SW4 NW4 SEC 034	
16312003	CONSTANCE E BYERS	VILAS P SHELDON	5/1/1954	119	496	NA	LEA	NEW MEXICO	T019S - R036E: NW4 SW4 & SW4 NW4 SEC 034	
16312004	ROGER B OWINGS ET UX	VILAS P SHELDON	5/1/1954	119	498	NA	LEA	NEW MEXICO	T019S - R036E: NW4 SW4 & SW4 NW4 SEC 034	
16312005	W P LUSE ET UX	VILAS P SHELDON	5/1/1954	119	500	NA	LEA	NEW MEXICO	T019S - R036E: NW4 SW4 & SW4 NW4 SEC 034	
16312006	DURWOOD H BRADLEY ET UX	VILAS P SHELDON	5/15/1954	119	502	NA	LEA	NEW MEXICO	T019S - R036E: NW4 SW4 & SW4 NW4 SEC 034	
16312007	M P LONG ET AL	VILAS P SHELDON	5/1/1954	119	504	NA	LEA	NEW MEXICO	T019S - R036E: NW4 SW4 & SW4 NW4 SEC 034	
16312008	CLIFFORD MOOERS	VILAS P SHELDON	6/1/1954	119	506	NA	LEA	NEW MEXICO	T019S - R036E: NW4 SW4 & SW4 NW4 SEC 034	
16312009	PEERLESS OIL AND GAS CO	VILAS P SHELDON	6/28/1954	119	515	NA	LEA	NEW MEXICO	T019S - R036E: NW4 SW4 & SW4 NW4 SEC 034	

Oxy Agreement Number	Lessor	Lessee	Agreement Effective Date	Volume	Page	Entry/ Instrument No	County	State	Legal Description	Excluded Assets
16312010	SEELEY G MUDD TRUST	GULF OIL CORPORATION	4/1/1964	385	67	NA	LEA	NEW MEXICO	T019S - R036E: NW4 SW4 & SW4 NW4 SEC 034	
16312011	TEMPLE L SMITH ET AL	VILAS P SHELDON	5/1/1954	119	508	NA	LEA	NEW MEXICO	T019S - R036E: NW4 SW4 & SW4 NW4 SEC 034	
16313001	JAMES A FOSTER ET AL	ROBERT W BLAKE	8/14/1956	59	228	NA	LEA	NEW MEXICO	T019S - R036E: N2 SE4, SE4 SE4 SEC 033	
16313002	GUY W NICKSON ET UX	R P COATS	3/7/1955	129	329	NA	LEA	NEW MEXICO	T019S - R036E: N2 SE4, SE4 SE4 SEC 033	
16313003	J D ATWOOD ET AL	R P COATS	3/10/1955	129	331	NA	LEA	NEW MEXICO	T019S - R036E: N2 SE4, SE4 SE4 SEC 033	
16313004	ROY NORTON ET UX	R P COATS	3/10/1955	129	333	8991	LEA	NEW MEXICO	T019S - R036E: N2 SE4, SE4 SE4 SEC 033	
16313005	FRANCES S JENNINGS ET VIR	R P COATS	3/11/1955	129	335	8992	LEA	NEW MEXICO	T019S - R036E: N2 SE4, SE4 SE4 SEC 033	
16313006	NORTH CENTRAL TEXAS OIL CO	R P COATS	3/12/1955	129	337	8993	LEA	NEW MEXICO	T019S - R036E: N2 SE4, SE4 SE4 SEC 033	
16313007	RALPH NIX ET UX	R P COATS	3/16/1955	129	340	8994	LEA	NEW MEXICO	T019S - R036E: N2 SE4, SE4 SE4 SEC 033	
16313008	HARVIE A GARVER ET UX	R P COATS	3/22/1955	129	342	8995	LEA	NEW MEXICO	T019S - R036E: N2 SE4, SE4 SE4 SEC 033	
16313009	BEVERLY H COINER ET UX	R P COATS	4/5/1955	129	346	8997	LEA	NEW MEXICO	T019S - R036E: N2 SE4, SE4 SE4 SEC 033	
16313010	LASCA INC	R P COATS	2/1/1956	136	263	16305	LEA	NEW MEXICO	T019S - R036E: N2 SE4, SE4 SE4 SEC 033	
16313011	THOROLF SIVERTSEN ET UX	A C HOLDER	3/28/1955	126	470	5257	LEA	NEW MEXICO	T019S - R036E: N2 SE4, SE4 SE4 SEC 033	
16313012	SOFIE HELENE WIGERT	A C HOLDER	3/28/1955	126	472	5258	LEA	NEW MEXICO	T019S - R036E: N2 SE4, SE4 SE4 SEC 033	
16313013	ASTRI UDNAES THOMLE ET AL	A C HOLDER	3/28/1955	126	474	5259	LEA	NEW MEXICO	T019S - R036E: N2 SE4, SE4 SE4 SEC 033	
16313014	ARTHUR JOHANSEN ET UX	A C HOLDER	3/28/1955	126	476	5260	LEA	NEW MEXICO	T019S - R036E: N2 SE4, SE4 SE4 SEC 033	
16314400	J W SMITH ET UX	GYPSY OIL COMPANY	5/13/1926	1	563	NA	LEA	NEW MEXICO	T019S - R036E: N2 N2, SW4 NE4 SEC 034	
16314500	AMOS PERSONS ET UX	F J DANGLADE	2/1/1930	17	532	NA	LEA	NEW MEXICO	T019S - R036E: SE4 SE4 SEC 027	
16314600	STATE OF NEW MEXICO E0 7419 0001	GULF OIL CORPORATION	9/15/1953	NA	NA	NA	LEA	NEW MEXICO	T019S - R036E: SW4 SE4, E2 SE4 SEC 011 & NE4, S2 NW4, NE4 NW4 SEC 014	
16314700	STATE OF NEW MEXICO E0 7572 0001	GULF OIL CORPORATION	11/17/1953	NA	NA	NA	LEA	NEW MEXICO	T019S - R036E: NW4 NW4, W2 SW4 SEC 023	
16353100	ELIZABETH H. WINTER	AMTEX ENERGY, INC.	8/25/1998	672	727	NA	WARD	TEXAS	Survey: PSL Block: B-20 Section: 005 Calls: E2 Section: 007 Calls: W2	
16377001	ELIZABETH M ARMSTRONG ET AL	GULF OIL CORPORATION	9/4/1948	88	362	NA	ANDREWS	TEXAS	Survey: PSL Block: A-34 NJ Section: 012 Calls: SW4	
16377002	GENERAL AMERICAN OIL CO TX	GULF OIL CORPORATION	9/4/1948	86	398	NA	ANDREWS	TEXAS	Survey: PSL Block: A-34 NJ Section: 012 Calls: SW4	
16379001	ESTATE OF ELIZABETH MEANS ARMSTRONG	F & M OIL AND GAS COMPANY	2/13/1998	732	308	NA	ANDREWS	TEXAS	Survey: PSL Block: A-34 NJ Section: 012 Calls: N2 Calls: SE4	
16379002	LORY FRIEDMAN GOGGANS TRUST	MGM OIL AND GAS COMPANY	1/31/2000	751	693	NA	ANDREWS	TEXAS	Survey: PSL Block: A-34 NJ Section: 012 Calls: SW4 NE4 Calls: SW4 NW4	
16379004	THE ALLAR COMPANY	TRIUMPH EXPLORATION INC	8/19/1999	741	530	NA	ANDREWS	TEXAS	Survey: PSL Block: A-34 NJ Section: 012 Calls: SW4 NE4 Calls: W2 SW4	

OR 0530 VOL 406 PG 497

Oxy Agreement Number	Lessor	Lessee	Agreement Effective Date	Volume	Page	Entry/ Instrument No	County	State	Legal Description	Excluded Assets
16379005	LORY FRIEDMAN GOGGANS	MGM OIL & GAS COMPANY	1/31/2000	751	689	NA	ANDREWS	TEXAS	Survey: PSL Block: A-34 NJ Section: 012 Calls: SW4 NE4 Calls: SW4 NW4	
16379006	H B DORRIS III	MGM OIL & GAS COMPANY	2/9/2000	749	360	NA	ANDREWS	TEXAS	Survey: PSL Block: A-34 NJ Section: 012 Calls: N2 Calls: SE4	
16379007	JEAN SANFORD	MGM OIL & GAS COMPANY	2/9/2000	751	697	NA	ANDREWS	TEXAS	Survey: PSL Block: A-34 NJ Section: 012 Calls: N2 Calls: SE4	
16379008	KATHERINE L GRANDEY	MGM OIL & GAS COMPANY	2/11/2000	749	362	NA	ANDREWS	TEXAS	Survey: PSL Block: A-34 NJ Section: 012 Calls: N2 Calls: SE4	
16379009	JOHN NELSON EDDLEMAN	MGM OIL & GAS COMPANY	2/15/2000	749	364	NA	ANDREWS	TEXAS	Survey: PSL Block: A-34 NJ Section: 012 Calls: E2 Calls: NW4	
16379010	PHILLIPS PETROLEUM COMPANY	TRIUMPH EXPLORATION INC	5/11/2000	753	688	NA	ANDREWS	TEXAS	SAVE AND EXCEPT SW4NW4 OF SEC 18	
16379011	BYERLEY PARTNERS LTD	TRIUMPH EXPLORATION INC	6/26/2000	754	797	NA	ANDREWS	TEXAS	Survey: PSL Block: A-34 NJ Section: 012 Calls: E2 Calls: SW4 NW4	
16379012	THE ALLAR COMPANY	TRIUMPH EXPLORATION INC	7/17/2000	755	439	NA	ANDREWS	TEXAS	Survey: PSL Block: A-34 NJ Section: 012 Calls: E2 Calls: SW4 NW4	
16379013	PROVIDENCE MINERALS LLC	TRIUMPH EXPLORATION INC	3/10/2001	765	759	NA	ANDREWS	TEXAS	Survey: PSL Block: A-34 NJ Section: 012 Calls: E2 Calls: SW4 NW4	
16379014	TERRELL DOWNING	TRIUMPH EXPLORATION INC	10/9/2003	812	542	NA	ANDREWS	TEXAS	Survey: PSL Block: A-34 NJ Section: 012 Calls: NW4 NW4 Calls: NW4 NE4 Calls: NE4 NE4 Calls: SE4 NE4 Calls: NE4 SE4 Calls: NW4 SE4 Calls: SE4 SE4	

Oxy Agreement Number	Lessor	Lessee	Agreement Effective Date	Volume	Page	Entry/ Instrument No	County	State	Legal Description	Excluded Assets
16379015	LORY FRIEDMAN GOGGANS TRUST	TRIUMPH EXPLORATION INC	9/18/2003	813	316	NA	ANDREWS	TEXAS	Survey: PSL Block: A-34 NJ Section: 012 Calls: N2 NW4 Calls: SE4 NW4 Calls: N2 NE4 Calls: SE4 NE4 Calls: SE4	
16379016	LORY FRIEDMAN SCHILLER GOGGANS	TRIUMPH EXPLORATION INC	9/18/2003	813	318	NA	ANDREWS	TEXAS	Survey: PSL Block: A-34 NJ Section: 012 Calls: N2 NW4 Calls: SE4 NW4 Calls: N2 NE4 Calls: SE4 NE4 Calls: SE4	
16379017	CONOCOPHILLIPS COMPANY	TRIUMPH EXPLORATION INC	10/16/2003	813	291	NA	ANDREWS	TEXAS	Survey: PSL Block: A-34 NJ Section: 012 Calls: NW4 NW4 Calls: N2 NE4 Calls: SE4 NE4 Calls: N2 SE4 Calls: SE4 SE4	
16379018	RANDALL R FOSTER	TRIUMPH EXPLORATION INC	10/9/2003	812	545	NA	ANDREWS	TEXAS	Survey: PSL Block: A-34 NJ Section: 012 Calls: NW4 NW4 Calls: N2 NE4 Calls: SE4 NE4 Calls: N2 SE4 Calls: SE4 SE4	
16379019	BYERLEY PARTNERS LTD	TRIUMPH EXPLORATION INC	10/14/2003	813	310	NA	ANDREWS	TEXAS	Survey: PSL Block: A-34 NJ Section: 012 Calls: NW4 NW4 Calls: N2 NE4 Calls: SE4 NE4 Calls: N2 SE4 Calls: SE4 SE4	
16379020	BARBARA FRIEDMAN IRR TR	MGM OIL AND GAS COMPANY	2/15/2000	749	369	NA	ANDREWS	TEXAS	Survey: PSL Block: A-34 NJ Section: 012 Calls: SW4 NW4 Calls: SW4 NE4	
16379021	WILLIAM L EDDLEMAN JR BY TEXASBANK	TRIUMPH EXPLORATION INC	2/15/2000	749	376	NA	ANDREWS	TEXAS	Survey: PSL Block: A-34 NJ Section: 012 Calls: SW4 NW4, SW4 NE4	
16379022	R M MEANS TR U/W ET AL	MGM OIL & GAS COMPANY	3/1/2000	751	699	NA	ANDREWS	TEXAS	Survey: PSL Block: A-34 NJ Section: 012 Calls: SW4 NW4, SW4 NE4	

20130004401
Pg 469

Oxy Agreement Number	Lessor	Lessee	Agreement Effective Date	Volume	Page	Entry/ Instrument No	County	State	Legal Description	Excluded Assets
16379023	BAYARD H FRIEDMAN ESTATE	MGM OIL & GAS COMPANY	6/6/2000	757	479	NA	ANDREWS	TEXAS	Survey: PSL Block: A-34 NJ Section: 012 Calls: SW4 NW4, SW4 NE4	
16379024	CHASE BANK OF TEXAS NATIONAL ASSOCIATION TRUSTEE	TRIUMPH EXPLORATION INC	6/28/2000	755	88	NA	ANDREWS	TEXAS	Survey: PSL Block: A-34 NJ Section: 012 Calls: SW4 NW4	
16379025	SEMPRA ENERGY PRODUCTION COMPANY	TRIUMPH EXPLORATION INC	8/3/2000	756	266	2560	ANDREWS	TEXAS	Survey: PSL Block: A-34 NJ Section: 012 Calls: SW4 NW4	
16379027	FRIEDMAN FAMILY TRUST ACCOUNT NO W002940	TRIUMPH EXPLORATION INC	9/24/2003	813	361	3318	ANDREWS	TEXAS	Survey: PSL Block: A-34 NJ Section: 012 Calls: NW4 NW4 Calls: N2 NE4 Calls: SE4 NE4 Calls: N2 SE4 Calls: SE4 SE4	
16379028	LORY FRIEDMAN GOGGANS SEP	TRIUMPH EXPLORATION INC	9/25/2003	813	363	3319	ANDREWS	TEXAS	Survey: PSL Block: A-34 NJ Section: 012 Calls: NW4 NW4 Calls: N2 NE4 Calls: SE4 NE4 Calls: N2 SE4 Calls: SE4 SE4	
16379029	R M MEANS TRUST ET AL	CHALFANT PROPERTIES INC	10/1/2003	813	286	3297	ANDREWS	TEXAS	Survey: PSL Block: A-34 NJ Section: 012 Calls: NW4 NW4 Calls: N2 NE4 Calls: SE4 NE4 Calls: N2 SE4 Calls: SE4 SE4	
16379030	WELLS FARGO BANK TEXAS NA	TRIUMPH EXPLORATION INC	10/8/2003	813	298	3300	ANDREWS	TEXAS	Survey: PSL Block: A-34 NJ Section: 012 Calls: NW4 NW4 Calls: N2 NE4 Calls: SE4 NE4 Calls: N2 SE4 Calls: SE4 SE4	
16379031	W WATSON LAFORCE JR	TRIUMPH EXPLORATION INC	10/8/2003	813	304	3301	ANDREWS	TEXAS	Survey: PSL Block: A-34 NJ Section: 012 Calls: NW4 NW4 Calls: N2 NE4 Calls: SE4 NE4 Calls: N2 SE4 Calls: SE4 SE4	

STATE OF TEXAS
COUNTY OF ANDREWS
I hereby certify that this instrument was FILED in the File Number sequence on the date and at the time stamped hereon by me; and was duly RECORDED in the Official Public Records of Andrews County, Texas
Jan 05, 2004 04:47 PM

Oxy Agreement Number	Lessor	Lessee	Agreement Effective Date	Volume	Page	Entry/ Instrument No	County	State	Legal Description	Excluded Assets
16379032	PROVIDENCE MINERALS LLC	TRIUMPH EXLORATION INC	10/30/2003	815	291	3716	ANDREWS	TEXAS	Survey: PSL Block: A-34 NJ Section: 018 Calls: N2 NE4 Calls: SE4 NE4 Calls: E2 SE4 Calls: NW4 SE4 Calls: E2 SW4 Calls: NW4 NW4	
16379033	SEMPRA ENERGY PRODUCTION COMPANY	TRIUMPH EXPLORATION INC	12/21/2003	817	486	301	ANDREWS	TEXAS	Survey: PSL Block: A-34 NJ Section: 012 Calls: NW4 NW4, NE4 NE4	
16379034	SEMPRA ENERGY PRODUCTION COMPANY	TRIUMPH EXPLORATION INC	12/21/2003	817	480	04-0302	ANDREWS	TEXAS	Survey: PSL Block: A-34 NJ Section: 012 Calls: NW4 NW4 Calls: N2 NE4 Calls: SE4 NE4 Calls: N2 SE4 Calls: SE4 SE4	
16379035	THE ALLAR COMPANY	TRIUMPH EXPLORATION INC	9/25/2003	813	312	03-3303	ANDREWS	TEXAS	Survey: PSL Block: A-34 NJ Section: 012 Calls: N2 NE4 Calls: SE4 NE4 Calls: N2 SE4 Calls: SE4 SE4 Calls: NW4 NW4 Calls: E2 SW4	
16379036	DEVON ENERGY PRODUCTION COMPANY LP	F & M OIL AND GAS COMPANY	1/19/2000	747	189	00-0529	ANDREWS	TEXAS	Survey: PSL Block: A-34 NJ Section: 018 Calls: NE4 SE4 Calls: NE4 Calls: SE4 SE4 Calls: NW4 SE4	
16379037	R M MEANS TRUST U/W NATIONSBANK OF TEXAS NA TRSTEE	F&M OIL AND GAS COMPANY	6/5/1997	714	223	972282	ANDREWS	TEXAS	Survey: PSL Block: A-34 NJ Section: 018 Calls: NE4 Calls: N2 SE4 Calls: SE4 SE4	
16379038	WILLIAM EDDLEMAN BY TEXAS COMMERCE BANK CUSTODIAN	F & M OIL AND GAS COMPANY	10/6/1997	717	709	973327	ANDREWS	TEXAS	Survey: PSL Block: A-34 NJ Section: 018 Calls: N2 NE4 Calls: SE4 NE4	
16379039	JOHN NELSON EDDLEMAN	F & M OIL AND GAS COMPANY	3/1/1997	711	100	971422	ANDREWS	TEXAS	Survey: PSL Block: A-34 NJ Section: 018 Calls: E2	

Oxy Agreement Number	Lessor	Lessee	Agreement Effective Date	Volume	Page	Entry/ Instrument No	County	State	Legal Description	Excluded Assets
16379040	JEAN SANFORD	F & M OIL AND GAS COMPANY	3/1/1997	711	104	971424	ANDREWS	TEXAS	Survey: PSL Block: A-34 NJ Section: 018 Calls: E2	
16379041	LEON G BYERLEY JR INDIV & AS INDEN EXECUTOR	F & M OIL AND GAS COMPANY	3/3/1997	747	189	971425	ANDREWS	TEXAS	Survey: PSL Block: A-34 NJ Section: 018 Calls: NE4, N2 SE4, SE4 SE4	
16379042	ESTATE OF ELIZABETH MEANS ARMSTRONG	F & M OIL AND GAS COMPANY	3/7/1997	711	108	971426	ANDREWS	TEXAS	Survey: PSL Block: A-34 NJ Section: 018 Calls: E2	
16379043	H JAWORSKI	F & M OIL AND GAS COMPANY	6/17/1997	714	230	972284	ANDREWS	TEXAS	Survey: PSL Block: A-34 NJ Section: 018 Calls: E2	
16379044	LORY FRIEDMAN GOGGANS TRUST BANK ONE NA TRUSTEE	F & M OIL AND GAS COMPANY	6/13/1997	714	424	972359	ANDREWS	TEXAS	Survey: PSL Block: A-34 NJ Section: 018 Calls: NE4 Calls: N2 SE4 Calls: SE4 SE4	
16379045	LORY FRIEDMAN GOGGANS TRUST C/O THOMAS NAMANNY	F & M OIL AND GAS COMPANY	6/13/1997	714	820	972514	ANDREWS	TEXAS	Survey: PSL Block: A-34 NJ Section: 018 Calls: NE4 Calls: N2 SE4 Calls: SE4 SE4	
16379046	JOHN K OVERBEY TRUSTEE	F & M OIL AND GAS COMPANY	6/17/1997	714	232	972285	ANDREWS	TEXAS	Survey: PSL Block: A-34 NJ Section: 018 Calls: E2	
16379047	ROBERT L DIMIT ET UX	F & M OIL AND GAS COMPANY	6/26/1997	714	433	972362	ANDREWS	TEXAS	Survey: PSL Block: A-34 NJ Section: 018 Calls: E2	
16379048	KATHERINE L GRANDEY	F & M OIL AND GAS COMPANY	6/27/1997	714	234	972286	ANDREWS	TEXAS	Survey: PSL Block: A-34 NJ Section: 018 Calls: E2	
16379049	BYERLEY PARTNERS LTD	TRIUMPH EXPLORATION INC	12/16/1999	745	157	NA	ANDREWS	TEXAS	Survey: PSL Block: A-34 NJ Section: 018 Calls: SW4 NE4	

30430 Vol Pg 406 472

Oxy Agreement Number	Lessor	Lessee	Agreement Effective Date	Volume	Page	Entry/ Instrument No	County	State	Legal Description	Excluded Assets
16379050	HERBERT G OFFICER	F & M OIL AND GAS COMPANY	3/1/1997	711	98	NA	ANDREWS	TEXAS	Survey: PSL Block: A-34 NJ Section: 018 Calls: E2	
16379051	BAYARD H FRIEDMAN TRUST BY BANK ONE TRUSTEE	F & M OIL AND GAS COMPANY	6/13/1997	714	427	NA	ANDREWS	TEXAS	Survey: PSL Block: A-34 NJ Section: 018 Calls: NE4 Calls: N2 SE4 Calls: SE4 SE4	
16379052	BAYARD H FRIEDMAN	F & M OIL AND GAS COMPANY	6/13/1997	714	227	NA	ANDREWS	TEXAS	Survey: PSL Block: A-34 NJ Section: 018 Calls: NE4 Calls: N2 SE4 Calls: SE4 SE4	
16379054	BARBARA FRIEDMAN IRREVOCABLE TRUST	F & M OIL AND GAS COMPANY	6/13/1997	714	430	NA	ANDREWS	TEXAS	Survey: PSL Block: A-34 NJ Section: 018 Calls: NE4 Calls: N2 SE4 Calls: SE4 SE4	
16379055	LORY FRIEDMAN GOGGANS	MGM OIL & GAS COMPANY	6/13/1997	749	357	NA	ANDREWS	TEXAS	Survey: PSL Block: A-34 NJ Section: 018 Calls: NE4 Calls: N2 SE4 Calls: SE4 SE4	
16379056	H B DORRIS III	F & M OIL AND GAS COMPANY	3/1/1997	711	102	NA	ANDREWS	TEXAS	Survey: PSL Block: A-34 NJ Section: 018 Calls: E2	
16379058	KEYES BABER PROPERTIES C/O TEXAS COMMERCE BANK	F & M OIL AND GAS COMPANY	11/25/1997	720	281	NA	ANDREWS	TEXAS	Survey: PSL Block: A-34 NJ Section: 018 Calls: NE4 Calls: N2 SE4 Calls: SE4 SE4	
16379059	PROVIDENCE MINERALS LLC	TRIUMPH EXPLORATION INC	11/10/1999	744	421	NA	ANDREWS	TEXAS	Survey: PSL Block: A-34 NJ Section: 012 Calls: W2 SW4 Calls: SW4 NE4	
16379060	SEMPRA OIL & GAS	TRIUMPH EXPLORATION INC	10/21/1999	743	399	NA	ANDREWS	TEXAS	Survey: PSL Block: A-34 NJ Section: 012 Calls: W2 SW4 Calls: SW4 NE4	
16379061	CHASE BANK OF TX NA	TRIUMPH EXPLORATION INC	11/3/1999	743	356	NA	ANDREWS	TEXAS	Survey: PSL Block: A-34 NJ Section: 012 Calls: W2 SW4 Calls: SW4 NE4	

Oxy Agreement Number	Lessor	Lessee	Agreement Effective Date	Volume	Page	Entry/ Instrument No	County	State	Legal Description	Excluded Assets
16379062	W WATSON LAFORCE JR	TRIUMPH EXPLORATION INC	12/15/1999	745	613	NA	ANDREWS	TEXAS	Survey: PSL Block: A-34 NJ Section: 012 Calls: W2 SW4 Calls: SW4 NE4 Calls: SW4 NW4	
16379063	SEMPRA ENERGY FKA PACIFIC	TRIUMPH EXPLORATION INC	12/15/1999	745	147	NA	ANDREWS	TEXAS	Survey: PSL Block: A-34 NJ Section: 018 Calls: NE4 Calls: N2 SE4 Calls: SE4 SE4	
16379064	W WATSON LAFORCE JR	TRIUMPH EXPLORATION INC	12/22/1999	745	14	NA	ANDREWS	TEXAS	Survey: PSL Block: A-34 NJ Section: 018 Calls: NE4 Calls: N2 SE4 Calls: SE4 SE4	
16383501	BRUCE MCQUATTERS	Fiel	9/1/1981	467	673	NA	ANDREWS	TEXAS	Survey: PSL Block: A-34 NJ Section: 019 Calls: ALL	
16383502	EUGENIA MCQUATTERS	CHEVRON USA INC	9/1/1981	467	667	NA	ANDREWS	TEXAS	Survey: PSL Block: A-34 NJ Section: 019 Calls: ALL	
16383503	DAVID MCQUATTERS	CHEVRON USA INC	9/1/1981	467	669	NA	ANDREWS	TEXAS	Survey: PSL Block: A-34 NJ Section: 019 Calls: ALL	
16383504	ARTHUR JAY MCQUATTERS	CHEVRON USA INC	9/1/1981	467	675	NA	ANDREWS	TEXAS	Survey: PSL Block: A-34 NJ Section: 019 Calls: ALL	
16383505	OUIDA MCQUATTERS NORMAN	CHEVRON USA INC	9/1/1981	467	671	NA	ANDREWS	TEXAS	Survey: PSL Block: A-34 NJ Section: 019 Calls: ALL	
16383506	ANN MCQUATTERS THOMAS ET VIR	CHEVRON USA INC	9/1/1981	467	677	NA	ANDREWS	TEXAS	ALL OF SEC 19, BLK A-34, PUBLIC SCHOOL LAND SURVEY	
16383507	MICHAEL M DAVIS	F & M OIL AND GAS COMPANY	1/8/1997	707	384	NA	ANDREWS	TEXAS	Survey: PSL Block: A-34 NJ Section: 019 Calls: W2 Calls: NE4 Calls: N2 SE4 Calls: SE4 SE4	
16383508	RANDALL R FOSTER	F&M OIL AND GAS COMPANY	1/23/1997	707	390	NA	ANDREWS	TEXAS	W2, NE4, E2 SE4, NW4 SE4, SECTION 19; BLK A34; PSL	

Oxy Agreement Number	Lessor	Lessee	Agreement Effective Date	Volume	Page	Entry/ Instrument No	County	State	Legal Description	Excluded Assets
16383509	GREG MAUZY	F&M OIL AND GAS COMPANY	1/23/1997	707	387	NA	ANDREWS	TEXAS	W2, NE4, E2 SE4, NW4 SE4, SECTION 19; BLK A34; PSL	
16383510	RANDALL R FOSTER	TRIUMPH EXPLORATION INC	3/7/2003	801	552	NA	ANDREWS	TEXAS	Survey: PSL Block: A-34 NJ Section: 019 Calls: SW4 SE4	
16383511	GREG MAUZY	TRIUMPH EXPLORATION INC	3/7/2003	801	550	NA	ANDREWS	TEXAS	Survey: PSL Block: A-34 NJ Section: 019 Calls: SW4 SE4	
16383512	MICHAEL M DAVIS	TRIUMPH EXPLORATION INC	3/19/2003	802	38	NA	ANDREWS	TEXAS	Survey: PSL Block: A-34 NJ Section: 019 Calls: SW4 SE4	
16409700	STATE OF NEW MEXICO A0 1118 0029	SHELL PETROLEUM CORPORATION	9/15/1928	1157	607	NA	LEA	NEW MEXICO	T019S - R036E: SE4 SE4 SEC 022	
16413301	JOHN H EDWARDS III IND & AGT STATE OF TEXAS 79508	POGO PRODUCING COMPANY	7/25/2000	422	160	NA	CRANE	TEXAS	Survey: PSL Block: B-20 Section: 022 Calls: SW4 SE4 Calls: SE4 SE4	
16413302	MARGIE BROWN JONES, ET AL & STATE OF TEXAS	POGO PRODUCING COMPANY	7/25/2000	422	170	NA	CRANE	TEXAS	Survey: PSL Block: B-20 Section: 022 Calls: SW4 SE4 Calls: SE4 SE4	
16413303	BLACK STONE MINERALS, AGT FOR STATE OF TEXAS	POGO PRODUCING COMPANY	10/23/2001	432	609	NA	CRANE	TEXAS	Survey: PSL Block: B-20 Section: 022 Calls: SW4 SE4 Calls: SE4 SE4	
16413304	CARTER INVESTMENT CO, INDV & AGT STATE OF TEXAS	POGO PRODUCING COMPANY	10/23/2001	432	739	NA	CRANE	TEXAS	Survey: PSL Block: B-20 Section: 022 Calls: SW4 SE4 Calls: SE4 SE4	
16413305	ELLEN WASSON, INDV & AGT STATE OF TEXAS	POGO PRODUCING COMPANY	9/10/2002	447	815	NA	CRANE	TEXAS	Survey: PSL Block: B-20 Section: 022 Calls: SW4 SW4 Calls: SE4 SW4 Calls: SW4 SE4 Calls: SE4 SE4	
16413306	ROBIN WASSON, INDV & AGT STATE OF TEXAS	POGO PRODUCING COMPANY	9/10/2002	448	1	NA	CRANE	TEXAS	Survey: PSL Block: B-20 Section: 022 Calls: SW4 SW4 Calls: SE4 SW4 Calls: SW4 SE4 Calls: SE4 SE4	

30450 Vol 406 Pg 475

Oxy Agreement Number	Lessor	Lessee	Agreement Effective Date	Volume	Page	Entry/ Instrument No	County	State	Legal Description	Excluded Assets
16413307	LIDA WASSON MCCRORY, INDV & AGT STATE OF TEXAS	POGO PRODUCING COMPANY	9/19/2002	448	11	NA	CRANE	TEXAS	Survey: PSL Block: B-20 Section: 022 Calls: SW4 SW4 Calls: SE4 SW4 Calls: SW4 SE4 Calls: SE4 SE4	
16413308	HAROLD J. WASSON, JR., INDV & AGT STATE OF TEXAS	POGO PRODUCING COMPANY	7/25/2005	472	473	NA	CRANE	TEXAS	Survey: PSL Block: B-20 Section: 022 Calls: SW4 SE4 Calls: SE4 SE4 Calls: SW4 Calls: N2 SE4	
16413309	MARGIE BROWN JONES, INDV & AGT STATE OF TEXAS	POGO PRODUCING COMPANY	7/25/2005	472	483	NA	CRANE	TEXAS	Survey: PSL Block: B-20 Section: 022 Calls: SW4 SE4 Calls: SE4 SE4 Calls: SW4 Calls: N2 SE4	
16413310	BARBARA M EDWARDS, ET VIR & AGT STATE OF TEXAS	POGO PRODUCING COMPANY	7/25/2005	472	493	NA	CRANE	TEXAS	Survey: PSL Block: B-20 Section: 022 Calls: SW4 SE4 Calls: SE4 SE4 Calls: SW4 Calls: N2 SE4	
16418200	USA NMNM 99015	PERRY & PERRY INC	9/1/1997	NA	99015	NA	EDDY	NEW MEXICO	T020S - R025E: W2 SEC 017	
16418300	USA NMNM 99016	PERRY & PERRY INC	9/1/1997	NA	99016	NA	EDDY	NEW MEXICO	T020S - R025E: E2 NW4, Lot 1, Lot 2, Lot 3 SEC 018	
16418400	USA NMNM 99017	USA PERRY & PERRY INC	9/1/1997	NA	99017	NA	EDDY	NEW MEXICO	T020S - R025E: NE4, E2 SE4 SEC 018	
16418501	JEROME HUGH JONES A/K/A JERRY JONES	PERRY & PERRY, INC	7/18/1997	289	291	NA	EDDY	NEW MEXICO	T020S - R025E: W2 SE4, E2 SW4 SEC 018	
16418601	ANDREW D FRY D/B/A DON FRY	STEPHEN B AIKMAN	8/13/1997	293	855	NA	EDDY	NEW MEXICO	T020S - R025E: E2 SW4, W2 SE4 SEC 018	
16418701	MYRA JONES PARTRIDGE	STEPHEN B AIKMAN	8/4/1997	293	853	NA	EDDY	NEW MEXICO	T020S - R025E: W2 SE4, E2 SW4 SEC 018	
16418801	NEW MEXICO OSAGE CO-OPERATATIVE ROYALTY COMPANY	PUBCO PETROLEUM COMPANY	3/19/1969	68	244	NA	EDDY	NEW MEXICO	T020S - R025E: W2 SE4, E2 SW4 SEC 018	
16418901	C R NIXON, ET UX	PUBCO PETROLEUM CORPORATION	4/1/1969	67	786	NA	EDDY	NEW MEXICO	T020S - R025E: E2 SW4, W2 SE4 SEC 018	
16419001	LENA W HILDT, ETAL	ROBERTS, KOCH & CARTWRIGHT	1/9/1974	113	792	NA	EDDY	NEW MEXICO	T020S - R025E: W2 SE4, E2 SW4 SEC 018	
16419101	ST MARY'S HOSPITAL FOUNDATION	PERRY & PERRY, INC	10/1/1997	301	1198	NA	EDDY	NEW MEXICO	T020S - R025E: E2 SW4, W2 SE4 SEC 018	
16419102	TEX ZIA PROPERTIES LTD	OXY USA INC	12/1/2013	970	1059	NA	EDDY	NEW MEXICO	T020S - R025E: E2 SW4, W2 SE4 SEC 018	
16419301	JAY WILLIAM PARK, ETAL	PERRY & PERRY INC	7/29/1997	288	697	NA	EDDY	NEW MEXICO	T020S - R025E: SW4 SW4 SEC 018	
16419401	WILLIAM JAY PARK	PERRY & PERRY INC	7/29/1997	289	577	NA	EDDY	NEW MEXICO	T020S - R025E: SW4 SW4 SEC 018	
16419500	STATE OF NEW MEXICO V0 5379 0002	PERRY & PERRY INC	10/1/1998	V0	5379	NA	EDDY	NEW MEXICO	T020S - R025E: W2 NW4, SE4 NW4, S2 NE4 SEC 020	
16419601	CLAY THORNTON	POGO PRODUCING COMPANY	11/25/2003	535	436	400059	EDDY	NEW MEXICO	Northwest Quarter (NW/4) of Section 21, T-20S, R-25E	

Oxy Agreement Number	Lessor	Lessee	Agreement Effective Date	Volume	Page	Entry/ Instrument No	County	State	Legal Description	Excluded Assets
16422601	MARIE NOELKE BAKER	J. FRANK STRINGER	12/11/1973	33	391	NA	IRION	TEXAS	Survey: JDOGLE Section: 1220 Calls: W2 SE4, E2 SE4, E2 SW4 Survey: MARY MCMILLAN Section: 444 Calls: All	
16422701	VERDA D. SHAW, ET VIR	Z. C. AMBROSE	1/5/1966	22	293	NA	IRION	TEXAS	Survey: CITY OF SAN ANTONIO Section: 003 Calls: W2	
16422801	LETA CRAWFORD	Z. C. AMBROSE	12/17/1965	22	249	NA	IRION	TEXAS	Survey: CITY OF SAN ANTONIO Section: 004 Calls: ALL	
16422900	UNIVERSITY OF TEXAS LANDS 87484	DELTA DRILLING COMPANY	2/3/1982	226	330	50092	SCHLEICHER	TEXAS	NW/4 NW/4 Section 24, BLK 53, University Land	
16423001	UNIVERSITY OF TEXAS LANDS 92847	QUESTA OIL & GAS CO	10/29/1987	306	73	60557	SCHLEICHER	TEXAS	Survey: UNIVERSITY LAND Block: 053 Section: 023 Calls: E2 SE4, NW4 SE4	
16423200	UNIVERSITY OF TEXAS LANDS 94633	QUESTA OIL & GAS CO.	6/27/1991	358	522	66119	SCHLEICHER	TEXAS	SE/4 SE/4 Section 18, BLK 53, University Land	
16423301	UNIVERSITY OF TEXAS LANDS 83013	EXXON CORPORATION	9/17/1980	205	475	NA	SCHLEICHER	TEXAS	Survey: UNIVERSITY LAND; Block: 053; Section: 009; Metes & Bound: 80 ACS OUT OF N2 OF SEC 9	
16423400	UNIVERSITY OF TEXAS LANDS 94632	QUESTA OIL & GAS CO.	6/27/1991	358	517	66118	SCHLEICHER	TEXAS	Survey: UNIVERSITY LAND Block: 053 Section: 017 Calls: S2	
16423901	UNIVERSITY OF TEXAS LANDS 92846	QUESTA OIL & GAS CO	10/29/1987	NA	NA	160557	SCHLEICHER	TEXAS	Survey: UNIVERSITY LAND Block: 053 Section: 023 Calls: NE4 SW4	
16424001	ROBERT EDWARD HENDRICK	BOYD & MCWILLIAMS	12/7/1982	93	813	83412	HOCKLEY	TEXAS	Survey: JONES CSL Block: 004 Section: 023 Calls: ALL	
16424002	PETER B TYSON	BOB L. BALES	7/7/1980	86	461	805734	HOCKLEY	TEXAS	Survey: JONES CSL Block: 004 Section: 023 Calls: ALL	
16424003	RICHARD GARY HENDRICK	BOYD & MCWILLIAMS	12/7/1982	95	13	83799	HOCKLEY	TEXAS	Survey: JONES CSL Block: 004 Section: 023 Calls: ALL	
16424004	DAVID H ESSEX	BOYD & MCWILLIAMS	8/2/1982	92	801	824153	HOCKLEY	TEXAS	Survey: JONES CSL Block: 004 Section: 023 Calls: ALL	
16424005	HOLLIS E ESSEX	BOYD & MCWILLIAMS	8/2/1982	92	806	824157	HOCKLEY	TEXAS	Survey: JONES CSL Block: 004 Section: 023 Calls: ALL	

30430 Vol 406 Pg 477

Oxy Agreement Number	Lessor	Lessee	Agreement Effective Date	Volume	Page	Entry/ Instrument No	County	State	Legal Description	Excluded Assets
16424006	FT WORTH NATL BANK, TR U/W/O PEARL BUTLER	BOYD & MCWILLIAMS	5/1/1981	89	86	813164	HOCKLEY	TEXAS	Survey: JONES CSL Block: 004 Section: 023 Calls: ALL	
16424007	IRA BUTLER	BOYD & MCWILLIAMS	5/1/1981	88	864	812931	HOCKLEY	TEXAS	Survey: JONES CSL Block: 004 Section: 023 Calls: ALL	
16424008	CLARENCE SCHARBAUER, TR OF FRED TURNER, JR TRUST	W. C. BLANKS	5/6/1983	96	117	836286	HOCKLEY	TEXAS	A PART OF THE N/2 SEC 23, BLK 4, JONES COUNTY SCHOOL LAND SURVEY	
16424009	LYNN DURHAM, ET AL, TR. FRED TURNER JR TRUST	W. C. BLANKS	4/7/1983	95	313	832422	HOCKLEY	TEXAS	A PART OF THE W/2 SEC 23, BLK 4, JONES COUNTY SCHOOL LAND SURVEY	
16424010	HAMILTON E MCRAE ET UX	BOYD & MCWILLIAMS	4/28/1981	88	765	812688	HOCKLEY	TEXAS	Survey: JONES CSL Block: 004 Section: 023 Calls: ALL	
16424011	H. L. HUFFMAN, ET UX	BOYD & MCWILLIAMS	4/20/1981	88	767	812689	HOCKLEY	TEXAS	Survey: JONES CSL Block: 004 Section: 023 Calls: ALL	
16424012	GERTRUDE OLINGER TYSON	BOB L. BALES	7/7/1980	86	457	805732	HOCKLEY	TEXAS	Survey: JONES CSL Block: 004 Section: 023 Calls: ALL	
16424013	JONT TYSON	BOB L. BALES	7/7/1980	86	459	805733	HOCKLEY	TEXAS	Survey: JONES CSL Block: 004 Section: 023 Calls: ALL	
16424014	HOMER CLYDE BROWN	DIAMOND SHAMROCK CORPORATION	3/28/1978	77	9	782451	HOCKLEY	TEXAS	Survey: JONES CSL Block: 004 Section: 023 Calls: ALL	
16425401	JOHN W JOHNSON	BOB L. BALES	10/3/1978	77	766	NA	HOCKLEY	TEXAS	Survey: JONES CSL Block: 004 Section: 024 Calls: SW4	
16425501	GENEVA B GOSS	BOB L. BALES	10/3/1978	77	768	785488	HOCKLEY	TEXAS	Survey: JONES CSL Block: 004 Section: 024 Calls: SE4	
16425601	FRANK H CHAPPEL, JR, ET AL	BOB L. BALES	6/5/1980	86	428	805724	HOCKLEY	TEXAS	Survey: WILBARGER CSL Block: 005 Section: 004 Calls: ALL	
16425602	P. R. PATTON, ET UX	BOB L. BALES	10/5/1978	77	770	785489	HOCKLEY	TEXAS	Survey: WILBARGER CSL Block: 005 Section: 004 Calls: ALL	
16452301	MANON M. MCMULLEN, ET AL	CHARLES R. QUALIA	2/15/1982	281	581	NA	GAINES	TEXAS	North Half (N/2) of Southwest Quarter (SW/4) of Section 3, Blk. A-28, PSL	
16452302	THOMAS W. BECK, INDV & EXEC	CHARLES R. QUALIA	2/11/1982	281	590	NA	GAINES	TEXAS	North Half (N/2) of Southwest Quarter (SW/4) of Section 3, Blk. A-28, PSL	

Oxy Agreement Number	Lessor	Lessee	Agreement Effective Date	Volume	Page	Entry/ Instrument No	County	State	Legal Description	Excluded Assets
16452303	HUGH M BRIGGS	CHARLES R. QUALIA	2/8/1982	281	571	NA	GAINES	TEXAS	Survey: PSL Block: A-28 Section: 003 Calls: NW4 SW4	
16452304	BEN R BRIGGS	CHARLES R. QUALIA	2/8/1982	281	585	NA	GAINES	TEXAS	Survey: PSL Block: A-28 Section: 003 Calls: NW4 SW4 Calls: NE4 SW4	
16452305	BESS N. FISH	CHARLES R. QUALIA	4/7/1982	281	567	NA	GAINES	TEXAS	Survey: PSL Block: A-28 Section: 003 Calls: NW4 SW4 Calls: NE4 SW4	
16452306	DEMINEX U.S. OIL COMPANY	CHARLES R. QUALIA	5/7/1984	296	705	3159	GAINES	TEXAS	Survey: PSL Block: A-28 Section: 003 Calls: NW4 SW4 Calls: NE4 SW4	
16452307	SABINE CORPORATION	CHARLES R. QUALIA	5/23/1984	297	50	NA	GAINES	TEXAS	Survey: PSL Block: A-28 Section: 003 Calls: NW4 SW4 Calls: NE4 SW4	
16453000	A. B. THOMERSON, ET UX	THE ATLANTIC REFINING CO	6/27/1944	45	527	NA	SCHLEICHER	TEXAS	Section 5, H&TC RR Co Survey, Blk 25, Schleicher County, Texas. Abstract 197, Section 5, Certificate 3545, GC&SF Grantee; Abstract 823, East pt Section 4, Certificate 3645, GC&SF Grantee; Abstract 722, Section 2, Certificate 3646, EW Loftin Grantee; Abstract 1849, East pt Section 1, Certificate SF 8662, AB Thomerson Grantee, Abstract 1858, Section 2, Certificate SF 8663, AB Thomerson Grantee; Abstract 1900, md pt Section 7 1/2, Certificate SF 8585, SH Hill Grantee	
16456401	ELLA HEWITT	RANCHO OIL COMPANY	5/19/1969	61	137	100739	HOCKLEY	TEXAS	177.125 ACS, M/L, ALL OF LABOR 5, LEAGUE 714, STATE CAPITOL LANDS	
16456501	IRENE D LORING	SOUTHLAND ROYALTY COMPANY	3/24/1969	61	66	100258	HOCKLEY	TEXAS	Survey: SCL Block: 714 Section: 007 Calls: E2	
16456502	SHACKELFORD REEDER ETUX	SOUTHLAND ROYALTY COMPANY	11/18/1968	59	524	99182	HOCKLEY	TEXAS	Survey: SCL Block: 714 Section: 007 Calls: E2	
16456503	W M HUCKABEE ET AL	SOUTHLAND ROYALTY COMPANY	9/24/1968	59	522	99181	HOCKLEY	TEXAS	Survey: SCL Block: 714 Section: 007 Calls: E2	
16456504	MARGARET JONES IND & EXECU	SOUTHLAND ROYALTY COMPANY	9/17/1968	59	440	98848	HOCKLEY	TEXAS	Survey: SCL Block: 714 Section: 007 Calls: E2	

Oxy Agreement Number	Lessor	Lessee	Agreement Effective Date	Volume	Page	Entry/ Instrument No	County	State	Legal Description	Excluded Assets
16456901	JO NELL HOLMES ET AL	MARATHON OIL COMPANY	2/1/1971	62	36	2984	HOCKLEY	TEXAS	Survey: SCL Abstract: 217 Block: 715 NJ Section: 010	
16456902	DON REDING ET UX	MARATHON OIL COMPANY	11/10/1970	62	26	2554	HOCKLEY	TEXAS	Survey: SCL Abstract: 217 Block: 715 NJ Section: 010	
16457201	FRANK E KUNZ ET AL	B.L. HOUSE	2/5/1971	62	77	3184	HOCKLEY	TEXAS	Survey: SCL Abstract: 217 Block: 715 NJ Section: 001	
16458601	ANNE DALE THOMASSON	S. K. ROGERS	7/17/1981	89	209	813522	HOCKLEY	TEXAS	Survey: SCL Block: 719 Section: 006 Metes & Bounds: 40 ACRE PRORATION UNIT SURROUNDING L COMBS #1	
16458602	LORRAINE COMBS, INDIV AND CO TRUSTEE	S. MARK SNOWDY	6/3/1981	89	105	813240	HOCKLEY	TEXAS	Survey: SCL Block: 719 Section: 006 Metes & Bounds: 40 ACRE PRORATION UNIT SURROUNDING L COMBS #1	
16458603	HARRY L TODD, JR., ET AL	S. K. ROGERS	7/17/1981	89	204	813521	HOCKLEY	TEXAS	Survey: SCL Block: 719 Section: 006 Metes & Bounds: 40 ACRE PRORATION UNIT SURROUNDING L COMBS #1	
16458604	J LOUIS MURFEE	R. F. FORT	2/12/1979	79	489	NA	HOCKLEY	TEXAS	Survey: SCL Block: 719 Section: 006 Metes & Bounds: 40 ACRE PRORATION UNIT SURROUNDING L COMBS #1	
16458605	LEON GEDDIS BYERLEY, JR., ET UX	R. F. FORT	2/12/1979	79	467	NA	HOCKLEY	TEXAS	Survey: SCL Block: 719 Section: 006 Metes & Bounds: 40 ACRE PRORATION UNIT SURROUNDING L COMBS #1	
16458606	MARY THOMASSON THOMAS	S. K. ROGERS	7/17/1981	89	217	813524	HOCKLEY	TEXAS	Survey: SCL Block: 719 Section: 006 Metes & Bounds: 40 ACRE PRORATION UNIT SURROUNDING L COMBS #1	
16458607	MARIAN THOMASSON JURGENSEN, ET AL	S. K. ROGERS	7/17/1981	89	213	813523	HOCKLEY	TEXAS	Survey: SCL Block: 719 Section: 006 Metes & Bounds: 40 ACRE PRORATION UNIT SURROUNDING L COMBS #1	
16458608	MARIE S ELBERT	R. F. FORT	2/12/1979	79	413	NA	HOCKLEY	TEXAS	Survey: SCL Block: 719 Section: 006 Metes & Bounds: 40 ACRE PRORATION UNIT SURROUNDING L COMBS #1	

30430 Vol 406 Pg 430

Oxy Agreement Number	Lessor	Lessee	Agreement Effective Date	Volume	Page	Entry/ Instrument No	County	State	Legal Description	Excluded Assets
16459401	ANTOINE MALOUF, ET UX	CLEERE OPERATING COMPANY	4/17/1990	105	582	NA	HOCKLEY	TEXAS	Survey: SCL Block: 718 Section: 023 Calls: ALL	
16459402	DAVID W. DUFFIELD	CLEERE OPERATING COMPANY	9/3/1990	109	701	902287	HOCKLEY	TEXAS	Survey: SCL Block: 718 Section: 023 Calls: ALL	
16459403	E. S. HITCHCOCK	CLEERE OPERATING COMPANY	6/18/1990	109	703	902340	HOCKLEY	TEXAS	Survey: SCL Block: 718 Section: 023 Calls: ALL	
16459404	MANON MARKHAM MCMULLEN	CLEERE OPERATING COMPANY	11/20/1989	109	401	894638	HOCKLEY	TEXAS	Survey: SCL Block: 718 Section: 023 Calls: SW4 SW4	
16459405	RODERICK A. MARKHAM	CLEERE OPERATING COMPANY	11/20/1989	109	402	894639	HOCKLEY	TEXAS	Survey: SCL Block: 718 Section: 023 Calls: SW4 SW4	
16459406	TEXAS COMMERCE BANK, TR OF M. H. REED TRUST NO. 2	CLEERE OPERATING COMPANY	10/16/1989	109	519	90332	HOCKLEY	TEXAS	Survey: SCL Block: 718 Section: 023 Calls: SW4 SW4	
16460001	BARBARA ANN WADE	MCHILL & ASSOCIATES, INC.	4/25/1985	103	162	853607	HOCKLEY	TEXAS	Survey: SCL Block: 718 Section: 024 Calls: ALL Section: 025 Calls: E2	
16460002	BERNICE KINSER HUBBARD	MCHILL & ASSOCIATES, INC.	4/25/1985	101	852	852988	HOCKLEY	TEXAS	Survey: SCL Block: 718 Section: 024 Calls: ALL Section: 025 Calls: E2	
16460003	CLARICE KINSER TURNER	MCHILL & ASSOCIATES, INC.	4/25/1985	101	860	852992	HOCKLEY	TEXAS	Survey: SCL Block: 718 Section: 024 Calls: ALL Section: 025 Calls: E2	

20F-D2-001
406
481
Pg

Oxy Agreement Number	Lessor	Lessee	Agreement Effective Date	Volume	Page	Entry/ Instrument No	County	State	Legal Description	Excluded Assets
16460004	DARWIN KINSER	MCHILL & ASSOCIATES, INC.	4/25/1985	101	854	852989	HOCKLEY	TEXAS	Survey: SCL Block: 718 Section: 024 Calls: ALL Section: 025 Calls: E2	
16460005	DON AVERY, RECEIVER	WALSH PETROLEUM, INC.	12/28/1990	113	157	910054	HOCKLEY	TEXAS	Survey: SCL Block: 718 Section: 024 Calls: ALL Section: 025 Calls: E2	
16460006	DOROTHY JEAN LOYD	MCHILL & ASSOCIATES, INC.	4/25/1985	103	158	853580	HOCKLEY	TEXAS	Survey: SCL Block: 718 Section: 024 Calls: ALL Section: 025 Calls: E2	
16460007	GAYLON LEE BRAMLETT	MCHILL & ASSOCIATES, INC.	4/25/1985	101	856	852990	HOCKLEY	TEXAS	Survey: SCL Block: 718 Section: 024 Calls: ALL Section: 025 Calls: E2	
16460008	GENOVIEZE REDDOCK	PETROPAC OIL CORPORATION	6/20/1985	103	59	853328	HOCKLEY	TEXAS	Survey: SCL Block: 718 Section: 024 Calls: ALL Section: 025 Calls: E2	
16460009	JACQUELINE JO WAGNER	MCHILL L& ASSOCIATES, INC.	4/25/1985	102	123	853431	HOCKLEY	TEXAS	Survey: SCL Block: 718 Section: 024 Calls: ALL Section: 025 Calls: E2	

853431
VOL PG
406 482

Oxy Agreement Number	Lessor	Lessee	Agreement Effective Date	Volume	Page	Entry/ Instrument No	County	State	Legal Description	Excluded Assets
16460010	JAMES DAVID JONES	MCHILL & ASSOCIATES, INC.	8/21/1985	103	402	855039	HOCKLEY	TEXAS	Survey: SCL Block: 718 Section: 024 Calls: ALL Section: 025 Calls: E2	
16460011	JOHN HAROLD JONES	MCHILL & ASSOCIATES, INC.	4/25/1985	101	846	852985	HOCKLEY	TEXAS	Survey: SCL Block: 718 Section: 024 Calls: ALL Section: 025 Calls: E2	
16460012	LESLIE KINSER	MCHILL & ASSOCIATES, INC.	4/25/1985	101	858	852991	HOCKLEY	TEXAS	Survey: SCL Block: 718 Section: 024 Calls: ALL Section: 025 Calls: E2	
16460013	MARTHA RAY MULVILLE	MCHILL & ASSOCIATES, INC.	4/25/1985	103	315	854605	HOCKLEY	TEXAS	Survey: SCL Block: 718 Section: 024 Calls: ALL Section: 025 Calls: E2	
16460014	NANCY LEE MITCHELL	MCHILL & ASSOCIATES, INC.	4/25/1985	103	215	853940	HOCKLEY	TEXAS	Survey: SCL Block: 718 Section: 024 Calls: ALL Section: 025 Calls: E2	
16460015	OLETA MARIE DAVENPORT	MCHILL & ASSOCIATES, INC.	8/5/1985	103	419	855224	HOCKLEY	TEXAS	Survey: SCL Block: 718 Section: 024 Calls: ALL Section: 025 Calls: E2	

30430 Vol Pg
406 483

Oxy Agreement Number	Lessor	Lessee	Agreement Effective Date	Volume	Page	Entry/ Instrument No	County	State	Legal Description	Excluded Assets
16460016	OLETA MARIE DAVENPORT, ATTORNEY IN FACT	MCHILL & ASSOCIATES, INC.	8/5/1985	103	400	855038	HOCKLEY	TEXAS	Survey: SCL Block: 718 Section: 024 Calls: ALL Section: 025 Calls: E2	
16460017	ORA E JOHNSON	MCHILL & ASSOCIATES, INC.	4/25/1985	101	848	852986	HOCKLEY	TEXAS	Survey: SCL Block: 718 Section: 024 Calls: ALL Section: 025 Calls: E2	
16460018	RENA C. TERRY	MCHILL & ASSOCIATES, INC.	10/22/1985	103	667	856035	HOCKLEY	TEXAS	Survey: SCL Block: 718 Section: 024 Calls: ALL Section: 025 Calls: E2	
16460019	RUBY ALICE NANCE	MCHILL & ASSOCIATES, INC.	4/25/1985	101	850	852987	HOCKLEY	TEXAS	Survey: SCL Block: 718 Section: 024 Calls: ALL Section: 025 Calls: E2	
16460020	ROBERT HARDY JONES, JR.	MCHILL & ASSOCIATES, INC.	4/25/1985	101	844	852984	HOCKLEY	TEXAS	Survey: SCL Block: 718 Section: 024 Calls: ALL Section: 025 Calls: E2	
16460021	SAECO PARTNERSHIP	CLEERE OPERATING CO	10/22/1986	105	495	870982	HOCKLEY	TEXAS	Survey: SCL Block: 718 Section: 024 Calls: ALL Section: 025 Calls: E2	

30430 Vol Pg
406 484

Oxy Agreement Number	Lessor	Lessee	Agreement Effective Date	Volume	Page	Entry/ Instrument No	County	State	Legal Description	Excluded Assets
16460022	STACY H. HILLIARD, ET VIR	CLEERE OPERATING CO	10/22/1986	105	487	870980	HOCKLEY	TEXAS	Survey: SCL Block: 718 Section: 024 Calls: ALL Section: 025 Calls: E2	
16460023	VICKI ANN DIXON TRUSTEE	WALSH PETROLEUM, INC.	1/1/1987	113	145	910017	HOCKLEY	TEXAS	Survey: SCL Block: 718 Section: 024 Calls: ALL Section: 025 Calls: E2	
16462301	BOBBY FREE FARMS, INC	CLEERE OPERATING COMPANY	4/27/1990	109	657	901968	HOCKLEY	TEXAS	Survey: SCL Block: 719 Section: 005 Metes & Bounds: 40 ACRES OUT OF NW CORNER OR LABOR 5	
16462302	COLT REED COOK, ET AL	CLEERE OPERATING COMPANY	6/7/1990	109	691	902231	HOCKLEY	TEXAS	Survey: SCL Block: 719 Section: 005 Metes & Bounds: 40 ACRES OUT OF NW CORNER OR LABOR 5	
16462303	LARRY G LEWIS AND TOMMY C LEWIS	CLEERE OPERATING COMPANY	4/18/1990	109	605	901639	HOCKLEY	TEXAS	Survey: SCL Block: 719 Section: 005 Metes & Bounds: 40 ACRES OUT OF NW CORNER OR LABOR 5	
16462304	TOMMY C. LEWIS	CLEERE OPERATING COMPANY	4/1/1990	109	610	901737	HOCKLEY	TEXAS	Survey: SCL Block: 719 Section: 005 Metes & Bounds: 40 ACRES OUT OF NW CORNER OR LABOR 5	
16462700	C M PHILLIPS, ET UX	J & L PARTNERSHIP	5/1/1974	67	245	NA	HOCKLEY	TEXAS	Survey: SCL Block: 719 Section: 008 Calls: W2	
16462800	C. M. PHILLIPS, ET UX	JAMES S. MOORE, ET AL	2/28/1975	67	603	75615	HOCKLEY	TEXAS	Survey: SCL Block: 719 Section: 008 Calls: N2 E2 Calls: S2 E2 Section: 013 Calls: N2	
16462901	CARLA COCKE FRANCIS	ROBERT HALEY	2/24/1984	96	515	841731	HOCKLEY	TEXAS	Survey: SCL Block: 719 Section: 003 See Metes & Bounds description	

Oxy Agreement Number	Lessor	Lessee	Agreement Effective Date	Volume	Page	Entry/ Instrument No	County	State	Legal Description	Excluded Assets
16462902	TERRY JO TYNES HADDEN	ROBERT HALEY	3/1/1984	96	567	841917	HOCKLEY	TEXAS	Survey: SCL Block: 719 Section: 003 See Metes & Bounds description	
16462903	SUE COCKE ROBINSON	CLEERE OPERATING CO	2/27/1984	96	574	841918	HOCKLEY	TEXAS	Survey: SCL Block: 719 Section: 003 See Metes & Bounds description	
16462904	JERRY W MYATT ET AL	CLEERE OPERATING CO	2/21/1984	96	545	841796	HOCKLEY	TEXAS	Survey: SCL Block: 719 Section: 003 See Metes & Bounds description	
16463301	JIMMY RATLIFF TRUSTEE FOR RATLLIFF TRUST	S MARK SNOWDY	5/20/1984	96	635	842158	HOCKLEY	TEXAS	ALL OF LABOR 4, LEAGUE 719, STATE CAPITOL LAND SURVEY.	
16463302	HELEN JUNE GRAPPE GRAF ETAL	S MARK SNOWDY	5/26/1984	96	831	842977	HOCKLEY	TEXAS	ALL OF LABOR 4, LEAGUE 719, STATE CAPITOL LAND SURVEY.	
16463303	RODNEY B DURRETT ET AL	MCHILL AND ASSOCIATES INC	5/29/1985	103	277	54126	HOCKLEY	TEXAS	ALL OF LABOR 4, LEAGUE 719, STATE CAPITOL LAND SURVEY.	
16463601	J L MURFEE	PAN AMERICAN PETROLEUM CORPORATION	7/26/1957	39	129	54090	HOCKLEY	TEXAS	LEAGUE 719, E/2 LABOR 7, STATE CAPITOL LANDS SURVEY	
16463602	SAM COMBS AND LORRAINE COMBS	STANOLIND OIL AND GAS COMPANY	5/9/1956	34	537	49317	HOCKLEY	TEXAS	LEAGUE 719, E/2 LABOR 7, STATE CAPITOL LANDS SURVEY	
16463603	L G BYERLEY SR INDV AND AIF	PAN AMERICAN PETROLEUM CORPORATION	7/26/1957	39	121	54088	HOCKLEY	TEXAS	LEAGUE 719, E/2 LABOR 7, STATE CAPITOL LANDS SURVEY	
16463604	MILTON B ELBERT	PAN AMERICAN PETROLEUM CORPORATION	7/26/1957	39	125	54089	HOCKLEY	TEXAS	LEAGUE 719, E/2 LABOR 7, STATE CAPITOL LANDS SURVEY	
16464001	GERALD D LEWIS INDV & EXEC ET AL	CLEERE OPERATING COMPANY	12/9/1985	105	87	860341	HOCKLEY	TEXAS	ALL OF LABOR 5, LEAGUE 719, STATE CAPITOL LANDS SURVEY, SAVE AND EXCEPT A 40 ACRE UNIT IN NW CORNER.	
16464002	IRBY JACK COOK II ET AL	CLEERE OPERATING COMPANY	11/1/1985	103	707	856139	HOCKLEY	TEXAS	ALL OF LABOR 5, LEAGUE 719, STATE CAPITOL LANDS SURVEY, SAVE AND EXCEPT A 40 ACRE UNIT IN NW CORNER.	
16464201	CARLA COCKE FRANCIS	CLEERE OPERATING CO.	3/26/1990	109	563	901454	HOCKLEY	TEXAS	Survey: SCL Block: 719 Section: 003 ALL OF LABOR 3 EXCEPT 40 ACRES SURROUNDING MYATT WELL #1	
16464202	SUE COCKE ROBINSON	CLEERE OPERATING COMPANY	4/25/1990	109	641	901871	HOCKLEY	TEXAS	Survey: SCL Block: 719 Section: 003 ALL OF LABOR 3 EXCEPT 40 ACRES SURROUNDING MYATT WELL #1	
16464203	TERRY JO COCKE TYNES	CLEERE OPERATING COMPANY	4/9/1990	109	600	901580	HOCKLEY	TEXAS	Survey: SCL Block: 719 Section: 003 ALL OF LABOR 3 EXCEPT 40 ACRES SURROUNDING MYATT WELL #1	

Oxy Agreement Number	Lessor	Lessee	Agreement Effective Date	Volume	Page	Entry/ Instrument No	County	State	Legal Description	Excluded Assets
16464204	WILLIE ETHEL MYATT	CLEERE OPERATING CO.	4/18/1990	109	560	901453	HOCKLEY	TEXAS	Survey: SCL Block: 719 Section: 003 ALL OF LABOR 3 EXCEPT 40 ACRES SURROUNDING MYATT WELL #1	
16590501	ELIZABETH DUDLEY	J. R. COLLINS INC.	3/26/1998	556	640	127606	CROCKETT	TEXAS	S/2 SEC 55, BLK BB, BRITTON DAWSON SURVEY NW/4 SEC 55, BLK BB, BRITTON DAWSON SURVEY A PART OF THE NE/4, BLK BB, BRITTON DAWSON SURVEY	
16590502	JANE MORELAND BURNS	J. R. COLLINS INC.	4/7/1998	556	637	127605	CROCKETT	TEXAS	S/2 SEC 55, BLK BB, BRITTON DAWSON SURVEY NW/4 SEC 55, BLK BB, BRITTON DAWSON SURVEY A PART OF THE NE/4, BLK BB, BRITTON DAWSON SURVEY	
16590503	CHARLES F. MORELAND	J. R. COLLINS INC.	4/8/1998	556	609	127595	CROCKETT	TEXAS	S/2 SEC 55, BLK BB, BRITTON DAWSON SURVEY NW/4 SEC 55, BLK BB, BRITTON DAWSON SURVEY A PART OF THE NE/4, BLK BB, BRITTON DAWSON SURVEY	
16590504	THEODORE L. MORELAND	J. R. COLLINS INC.	4/8/1998	557	555	127793	CROCKETT	TEXAS	ALL OF SEC 55, BLK BB, BRITTON DAWSON SURVEY	
16590505	MOLLIE CUMMINS	J. R. COLLINS INC.	4/9/1998	557	557	127794	CROCKETT	TEXAS	S/2 SEC 55, BLK BB, BRITTON DAWSON SURVEY NW/4 SEC 55, BLK BB, BRITTON DAWSON SURVEY A PART OF THE NE/4, BLK BB, BRITTON DAWSON SURVEY	
16590506	H. R. ALDREDGE, III	J. R. COLLINS INC.	5/13/1998	557	559	127795	CROCKETT	TEXAS	S/2 SEC 55, BLK BB, BRITTON DAWSON SURVEY NW/4 SEC 55, BLK BB, BRITTON DAWSON SURVEY A PART OF THE NE/4, BLK BB, BRITTON DAWSON SURVEY	
16590507	GEORGE A. SHELBURNE	J. R. COLLINS INC.	6/8/1998	558	400	127913	CROCKETT	TEXAS	S/2 SEC 55, BLK BB, BRITTON DAWSON SURVEY NW/4 SEC 55, BLK BB, BRITTON DAWSON SURVEY A PART OF THE NE/4, BLK BB, BRITTON DAWSON SURVEY	

Oxy Agreement Number	Lessor	Lessee	Agreement Effective Date	Volume	Page	Entry/ Instrument No	County	State	Legal Description	Excluded Assets
16590508	PATRICIA GATLING	J. R. COLLINS INC.	4/9/1998	558	55	127848	CROCKETT	TEXAS	S/2 SEC 55, BLK BB, BRITTON DAWSON SURVEY NW/4 SEC 55, BLK BB, BRITTON DAWSON SURVEY A PART OF THE NE/4, BLK BB, BRITTON DAWSON SURVEY	
16590509	GEORGE N. ALDREDGE	J. R. COLLINS INC.	6/8/1998	558	443	127921	CROCKETT	TEXAS	S/2 SEC 55, BLK BB, BRITTON DAWSON SURVEY NW/4 SEC 55, BLK BB, BRITTON DAWSON SURVEY A PART OF THE NE/4, BLK BB, BRITTON DAWSON SURVEY	
16590510	EUGENIE T. ALLEN	J. R. COLLINS INC.	7/10/1998	558	670	127969	CROCKETT	TEXAS	S/2 SEC 55, BLK BB, BRITTON DAWSON SURVEY NW/4 SEC 55, BLK BB, BRITTON DAWSON SURVEY A PART OF THE NE/4, BLK BB, BRITTON DAWSON SURVEY	
16590511	SNEED COMPANY	J. R. COLLINS INC.	7/9/1998	558	667	127968	CROCKETT	TEXAS	S/2 SEC 55, BLK BB, BRITTON DAWSON SURVEY NW/4 SEC 55, BLK BB, BRITTON DAWSON SURVEY A PART OF THE NE/4, BLK BB, BRITTON DAWSON SURVEY	
16590512	ALICE SHELBURNE NEILD	J. R. COLLINS INC.	6/8/1998	558	794	128001	CROCKETT	TEXAS	ALL OF SEC 55, BLK BB, BRITTON DAWSON SURVEY	
16590513	GERTRUDE BEST	J. R. COLLINS INC.	6/8/1998	558	791	128000	CROCKETT	TEXAS	Survey: BRITTON DAWSON Block: BB Section: 055 Calls: ALL	
16590514	JAMES A. BLAKER, ET UX	J. R. COLLINS INC.	7/14/1998	558	797	128002	CROCKETT	TEXAS	E/2 NE, METES AND BOUNDS ALSO DESCRIBED AS W/2E/2NE/4, E/2NW, NW/4, S/S SECTION 55, BLK BB, BRITON DAWSON SVY	
16590515	SAMUEL A. SHELBURNE	J. R. COLLINS INC.	6/8/1998	558	788	127999	CROCKETT	TEXAS	ALL SECTION 55, BLK BB, BRITON DAWSON SVY	
16590516	PIONEER BANK, TR RENA MUNGER ALDREDGE	J. R. COLLINS INC.	6/30/1998	561	505	128493	CROCKETT	TEXAS	ALL SECTION 55, BLK BB, BRITON DAWSON SVY	
16590517	MARY LYNN MCENTIRE	J. R. COLLINS INC.	7/22/1998	559	379	128091	CROCKETT	TEXAS	ALL SECTION 55, BLK BB, BRITON DAWSON SVY	
16590518	IRENE MORELAND CRAFT	J. R. COLLINS INC.	8/11/1998	560	351	128263	CROCKETT	TEXAS	E/2NE, METES AND BOUNDS ALSO DESCRIBED AS W/2E/2NE/4, E/2NW, NW/4, S/S SECTION 55, BLK BB, BRITON DAWSON SVY	
16590519	JEAN G. PHILLIPS	J. R. COLLINS INC.	12/29/1998	565	393	129078	CROCKETT	TEXAS	ALL SECTION 55, BLK BB, BRITON DAWSON SVY	

Oxy Agreement Number	Lessor	Lessee	Agreement Effective Date	Volume	Page	Entry/ Instrument No	County	State	Legal Description	Excluded Assets
16590520	SALLY A. SHANKS	J. R. COLLINS INC.	9/9/1998	565	63	129016	CROCKETT	TEXAS	ALL SECTION 55, BLK BB, BRITON DAWSON SVY	
16590521	STEPHEN R. SHANKS	J. R. COLLINS INC.	3/2/1999	567	48	129334	CROCKETT	TEXAS	ALL SECTION 55, BLK BB, BRITON DAWSON SVY	
16590522	PAMELA HARMON STAGE	POGO PRODUCING CO.	1/1/1999	573	406	130340	CROCKETT	TEXAS	ALL SECTION 55, BLK BB, BRITON DAWSON SVY	
16590523	LEWIS J. HARMON	POGO PRODUCING CO.	1/1/1999	574	364	130485	CROCKETT	TEXAS	ALL SECTION 55, BLK BB, BRITON DAWSON SVY	
16590524	STEPHEN HARMON	POGO PRODUCING CO.	1/1/1999	574	366	130480	CROCKETT	TEXAS	ALL SECTION 55, BLK BB, BRITON DAWSON SVY	
16590525	BURLINGTON RESOURCES OIL & GAS COMPANY	POGO PRODUCING COMPANY	8/1/1998	561	299	128443	CROCKETT	TEXAS	ALL SECTION 55, BLK BB, BRITON DAWSON SVY	
16595700	STATE OF TEXAS UNIVERSITY LANDS 27816	MID-CONTINENT PETROLEUM CORPORATION	6/30/1943	44	275	NA	ANDREWS	TEXAS	Survey: UNIVERSITY LAND Block: 013 Section: 016 Calls: E2 NE4, SW4 NE4	
16604101	SAMEDAN ROYALTY CORPORATION	STALLION PANHANDLE 2001 LP	1/4/2002	818	872	195157	VAL VERDE	TEXAS	Survey: TC RR CO Block: Q3 Section: 005 Calls: SW4, S2 SE4, S2 NW4, NE4 SE4, SE4 NE4	
16604102	THE FASKEN FOUNDATION	STALLION PANHANDLE 2001 LP	10/7/2004	931	74	214630	VAL VERDE	TEXAS	Survey: TC RR CO Block: Q3 Section: 005 Calls: S2 SW4, S2 SE4, NW4 SW4, NE4 SE4, SE4 NE4, SW4 NW4	
16604104	THE FASKEN FOUNDATION	STALLION PANHANDLE 2001 LP	7/16/2003	860	185	202296	VAL VERDE	TEXAS	Survey: TC RR CO Block: Q6 Section: 013 Metes & Bound: ONLY MAINTAIN THE 40 ACRE PRORATION UNIT AROUND THE MALONE 13-1 WELL, AND THE 40 ACRE PRORATION UNIT AROUND THE MALONE 13-2 WELL	
16606000	GEORGE L. BUNGER, JR., ET AL	TENNECO OIL COMPANY	4/10/1981	387	128	87854	VAL VERDE	TEXAS	Tract 1: Abstract 1405, Cert 460, Survey 15 SW Part, Blk Q-3, TC Ry Co; Tract 2: Abstract 1401, Cert 456, Survey 7 S. Part, Blk Q-3, TC Ry Co; Tract 3: Abstract 3064, Cert 454, Survey 4 S. Part, Blk Q-3, TC Ry Co; Tract 4: Abstract 3083, Cert 455, Survey 6 All, Blk Q-3, TC Ry Co; Tract 5: Abstract 2005, Cert 460, Survey 16 W. Part, Blk Q-3, TC Ry Co; Tract 6: Abstract 1393, Cert 447, Survey 17 W. Part, Blk Q-6, TC Ry Co; Tract 7: Abstract 1521, Cert 3916, Survey 31 All, Blk Q-6, TC Ry Co; Tract 8: Abstract 3066, Cert 445, Survey 14 All, Blk Q-6, TC Ry Co; Tract 9: Abstract 3067, Cert 877, Survey 30 W/2, Blk Q-6, JP Kirkland; Tract 10: Abstract 3067, Cert 877, Survey 30 E/2, Blk Q-6, JP Kirkland, Val Verde County, Texas.	

Doc# 20150004 Pg 485 of 485

Oxy Agreement Number	Lessor	Lessee	Agreement Effective Date	Volume	Page	Entry/ Instrument No	County	State	Legal Description	Excluded Assets
16606300	CARL MALONE ET AL	SIMPSON-MANN INC	10/30/1984	448	107	105094	VAL VERDE	TEXAS	Survey: TC RR CO Block: Q6 Section: 012 Calls: SE4	
16625000	STATE OF TEXAS UNIVERSITY LANDS M-40319	THE TEXAS COMPANY OF BOX 1720	6/19/1953	120	386	NA	ANDREWS COUNTY	TEXAS	ALL	
16625200	STATE OF TEXAS UNIVERSITY LANDS M-40320	THE TEXAS COMPANY OF BOX 1720	6/19/1953	120	391	NA	ANDREWS	TEXAS	Survey: UNIVERSITY LAND Block: 005 Section: 019 Calls: N2	
16625700	STATE OF TEXAS UNIVERSITY LANDS M-40322	THE TEXAS COMPANY OF BOX 1720	6/19/1953	120	401	NA	ANDREWS	TEXAS	Survey: UNIVERSITY LAND Block: 005 Section: 019 Calls: SW4	
16626200	STATE OF TEXAS UNIVERSITY LANDS M-41315	PHILLIPS PETROLEUM COMPANY	12/11/1953	125	222	NA	ANDREWS	TEXAS	Survey: UNIVERSITY LAND Block: 005 Section: 030 Calls: N2	
16632700	STATE OF NEW MEXICO E1-0169-0005	L C HARRIS	6/19/1956	NA	NA	Lease No E-10169	EDDY	NEW MEXICO	Lots 1 and 2, SW/4 SE/4, SE/4 SE/4 Section 32, T-20 1/2 S, R-23E, Lots 1, 2, 4, SW/4 SW/4, SE/4 SW/4, SW/4 SE/4, SE/4 SE/4 Section 36, T-20 1/2 S, R-23E, NE/4 NW/4, NE/4 SE/4, SW/4 SE/4, SE/4 SE/4, Section 7, T-21S, R-24E, NW/4 SW/4, SW/4 SE/4 Section 16, T-21S, R-24E, NW/4 NE/4, NE/4 NW/4, SE/4 NW/4, NE/4 SW/4 Section 18, T-21S, R-24E, Lot 1, Section 19, T-21S, R-24E.	
16634301	SAMEDAN ROYALTY CORPORATION	STALLION PANHANDLE 2001 LP	3/2/2004	889	104	207365	VAL VERDE	TEXAS	Survey: I&GN RR CO Abstract: 94 Block: 001 Section: 124 Calls: E2 E2	

304430 Vol. Pg 406 490

Oxy Agreement Number	Lessor	Lessee	Agreement Effective Date	Volume	Page	Entry/ Instrument No	County	State	Legal Description	Excluded Assets
16634302	CLAUDE L DEATON ET AL	STALLION PANHANDLE 2001 LP	3/6/2002	807	239	192949	VAL VERDE	TEXAS	Survey: I&GN RR CO Abstract: 94 Block: 001 Section: 124 Metes & Bound: EAST 160 ACRES BEING THE PRORATION UNIT DESIGNATED FOR POGO PANHANDLE 2004, L.P.'S HACKBERRY CANYON WELL NO.1. Survey: I&GN RR CO Abstract: 967 Block: 001 Section: 125 Metes & Bound: 160 ACRES IN THE FORM OF A RECTANGLE AROUND POGO PANHANDLE 2004, L.P.'S DEATON 125 NO.1. Survey: I&GN RR CO Block: 001 Section: 123 Calls: NW4, N2 S2, S2 S2	
16634303	THE FASKEN FOUNDATION	STALLION PANHANDLE 2001 LP	7/16/2003	860	177	202294	VAL VERDE	TEXAS	Survey: I&GN RR CO Abstract: 94 Block: 001 Section: 124 Calls: E2 E2	
16634304	THE FASKEN FOUNDATION	STALLION PANHANDLE 2001 LP	7/16/2003	860	178	202295	VAL VERDE	TEXAS	Survey: BENJAMIN ALLEN Abstract: 126 Block: A Section: 123 Calls: W2, SE4	
16634305	JESSE CARL MALONE JR ET AL	STALLION PANHANDLE 2001 LP	10/11/2001	790	268	0189928	VAL VERDE	TEXAS	Survey: TC RR CO Abstract: 1391 Block: Q6 Section: 013 Metes & Bound: 40 ACRES IN THE FORM OF A SQUARE AROUND THE MALONE 13-1 WELL, AND Metes & Bound: SE 40 ACRES OF SEC 13 AROUND MALONE 13-2 WELL Survey: TC RR CO Abstract: 1400 Block: Q3 Section: 005 Calls: SW4, SE4 SE4, NE4 SE4	

FILED VAL VERDE COUNTY
20140004061
04/30/2014 04:49:31 PM

Oxy Agreement Number	Lessor	Lessee	Agreement Effective Date	Volume	Page	Entry/ Instrument No	County	State	Legal Description	Excluded Assets
16634306	RANDY GEISELMAN ET UX	STALLION PANHANDLE 2001 LP	5/29/2003	858	277	202015	VAL VERDE	TEXAS	Survey: TC RR CO Abstract: 1391 Block: Q6 Section: 13 Legal Segment (40 / 0 acres) Metes & Bound: 40 ACRE PRORATION UNIT SURROUNDING THE MALONE 13-1, AND Metes & Bound: 40 ACRE PRORATION UNIT SURROUNDING THE MALONE 13-2 Survey: BENJAMIN ALLEN Block: A Section: 123 Calls: NW4, SW4, SE4 Survey: I&GN RR CO Abstract: 94 Block: 1 Section: 124 Legal Segment (160 / 0 acres) Calls: E2 E2	
16634307	RANDY GEISELMAN ET UX	STALLION PANHANDLE 2001 LP	9/30/2004	931	864	214628	VAL VERDE	TEXAS	Survey: TC RR CO Block: Q3 Section: 005 Calls: SW4 Calls: S2 NW4 Calls: S2 SE4, NE4 SE4 Calls: SE4 NE4	
16638201	MARTIN & WILLIAMS	TENNECO OIL COMPANY	2/15/1983	414	452	95331	VAL VERDE	TEXAS	Survey: I&GN RR CO Abstract: 61 Block: 001 Section: 121 Legal Segment (160 / 2.281458 acres) Calls: W2 E2 AND Legal Segment (160 / 2.281458 acres) Calls: E2 E2 Survey: JP KIRKLAND Abstract: 1286 Block: 001 Section: 121 1/2 Metes & Bound: 160 SURROUNDING THE HACKBERRY CANYON 122-1, AND Metes & Bound: 160 SURROUNDING THE HACKBERRY CANYON 122-2, AND Metes & Bound: 160 SURROUNDING THE HACKBERRY CANYON 122-4.	

20430 VOL 406 PG 492

Oxy Agreement Number	Lessor	Lessee	Agreement Effective Date	Volume	Page	Entry/ Instrument No	County	State	Legal Description	Excluded Assets
16638202	WILLIAM H MARTIN ET AL	TENNECO OIL COMPANY	2/15/1983	414	456	95332	VAL VERDE	TEXAS	Survey: I&GN RR CO Abstract: 61 Block: 001 Section: 121 Legal Segment (160 / 2.281458 acres) Calls: W2 E2 Metes & Bound: 160 SURROUNDING THE HACKBERRY CANYON 121-1, AND Legal Segment (160 / 2.281458 acres) Calls: E2 E2 Metes & Bound: 160 SURROUNDING THE DEATON 1-121-1, AND Legal Segment (160 / 2.281458 acres) Calls: E2 E2 Metes & Bound: 160 SURROUNDING THE HACKBERRY CANYON 122.4. Survey: JP KIRKLAND Abstract: 1286 Block: 001 Section: 121 1/2 Legal Segment (160 / 2.281458 acres) Metes & Bound: 160 SURROUNDING THE HACKBERRY CANYON 122-1, AND Legal Segment (160 / 2.281458 acres)	
16638203	KIRBY EXPLORATION COMPANY	TENNECO OIL CO	12/13/1982	414	77	95106	VAL VERDE	TEXAS	Survey: I&GN RR CO Abstract: 61 Block: 001 Section: 121 Calls: W2 E2 Metes & Bound: 160 SURROUNDING THE HACKBERRY CANYON 121-1, AND Calls: E2 E2 Metes & Bound: 160 SURROUNDING THE DEATON 1-121-1, AND Calls: E2 E2 Metes & Bound: 160 SURROUNDING THE HACKBERRY CANYON 122.4. Survey: JP KIRKLAND Abstract: 1286 Block: 001 Section: 121 1/2 Metes & Bound: 160 SURROUNDING THE HACKBERRY CANYON 122-1, AND Metes & Bound: 160 SURROUNDING THE HACKBERRY CANYON 122-2.	

30430 VOL 406 Pg 493

Oxy Agreement Number	Lessor	Lessee	Agreement Effective Date	Volume	Page	Entry/ Instrument No	County	State	Legal Description	Excluded Assets
16638204	INTERFIRST BANK CORSICANA TTEE OF STROUBE TRUSTS	WILLIAM A CHALFANT	11/18/1982	414	140	95150	VAL VERDE	TEXAS	Survey: I&GN RR CO Block: 001 NJ Section: 120 Legal Segment (398.7 / 5.685115 acres) Calls: W2 Survey: I&GN RR CO Block: 001 NJ Section: 121 Legal Segment (640 / 9.125843 acres) Calls: All Survey: I&GN RR CO Block: 001 NJ Section: 122 Legal Segment (640 / 9.125843 acres) Calls: All Survey: JP KIRKLAND Block: 001 NJ Section: 121 1/2 Legal Segment (466.34 / 6.649603 acres) Calls: W2 NOTE: SEC 119, SEC 86.5 & SEC 87 ARE COMPLETED OUTSIDE OF THE ORANGE BOUNDARY.	
16638205	ELEANOR V NEISSL	WILLIAM A CHALFANT	11/16/1982	411	328	94366	VAL VERDE	TEXAS	Survey: I&GN RR CO Block: 001 NJ Section: 120 Legal Segment (398.7 / 5.685115 acres) Calls: W2 Survey: I&GN RR CO Block: 001 NJ Section: 121 Legal Segment (640 / 9.125843 acres) Calls: All Survey: I&GN RR CO Block: 001 NJ Section: 122 Legal Segment (640 / 9.125843 acres) Calls: All Survey: JP KIRKLAND Block: 001 NJ Section: 121 1/2 Legal Segment (466.34 / 6.649603 acres) Calls: W2 NOTE: SEC 119, SEC 86.5 & SEC 87 ARE COMPLETELY OUTSIDE OF THE ORANGE BOUNDARY.	

304350 VOL 406 PG 494

Oxy Agreement Number	Lessor	Lessee	Agreement Effective Date	Volume	Page	Entry/ Instrument No	County	State	Legal Description	Excluded Assets
16638206	HEADWATERS OIL COMPANY	WILLIAM A CHALFANT	5/21/1981	388	13	88061	VAL VERDE	TEXAS	Survey: I&GN RR CO Abstract: 61 Block: 001 NJ Section: 121 Abstract: 62 Block: 001 NJ Section: 122	
16638207	CLAUDE L DEATON ET UX	WILLIAM A CHALFANT	8/10/1981	390	163	88644	VAL VERDE	TEXAS	Survey: I&GN RR CO Block: 001 Section: 121 Calls: E2 Survey: I&GN RR CO Block: 001 Section: 122 Calls: E2 NOTE: JP KIRKLAND- BLK 001- SEC 121.5 DOES NOT SHOW MAPPED ON THIS AGREEMENT.	
16638208	ALLEN K TROBAUGH	WILLIAM A CHALFANT	7/16/1981	390	170	88646	VAL VERDE	TEXAS	Survey: I&GN RR CO Block: 001 Section: 121 Calls: E2 Survey: I&GN RR CO Block: 001 Section: 122 Calls: E2 NOTE: JP KIRKLAND- BLK 001- SEC 121.5 DOES NOT SHOW MAPPED ON THIS AGREEMENT.	
16638209	AMOCO PRODUCTION COMPANY	JOE MELTON DRILLING CO INC	9/1/1985	461	449	108398	VAL VERDE	TEXAS	Survey: I&GN RR CO Abstract: 62 Block: 1 NJ Section: 122 Legal Segment (160 / 0 acres) Calls: E2 E2	
16638210	AMOCO PRODUCTION COMPANY	JOE MELTON DRILLING CO INC	11/1/1984	449	190	NA	VAL VERDE	TEXAS	Survey: I&GN RR CO Abstract: 61 Block: 1 NJ Section: 121 Calls: W2 E2	

304-30 Vol 406 Pg 495

Oxy Agreement Number	Lessor	Lessee	Agreement Effective Date	Volume	Page	Entry/ Instrument No	County	State	Legal Description	Excluded Assets
16644001	CARL MALONE	WILLIAM A CHALFANT	7/6/1981	390	152	88641	VAL VERDE	TEXAS	Survey: I&GN RR CO Block: 001 Section: 120 Calls: E2 Survey: JP KIRKLAND Block: 001 Section: 121 1/2 Metes & Bound: NORTH 173.66 ACRES OF THE EAST 555.09 ACRES	
16644002	AMOCO PRODUCTION COMPANY	JOE MELTON DRILLINC CO INC	6/1/1985	461	431	108778	VAL VERDE	TEXAS	Survey: JP KIRKLAND Block: 001 Abstract: 1286 Section: 121 1/2 Metes & Bounds: 160 ACRE TRACT	
16653101	EXXON CORPORATION	POGO PRODUCING COMPANY	2/15/1999	566	471	NA	CROCKETT	TEXAS	ALL SECTION 8, BLK A, BEATY & SEALE & FORWOOD, SVY; 471.3 ACRES DESCRIBED BY METES AND BOUNDS, BLK BB2, NORISSA A MILLER SVY; ALL SECTION 54, BLK BB, GC&SF RY CO SVY	
16653501	JAMES LAFAYETTE NEWMAN, ET AL	F H SCOTT	11/8/1938	67	435	NA	CROCKETT	TEXAS	West Half (W2) of Section 7, Block A, Beaty & Seale & Forwood Survey	
16653502	H ROE, ET UX	F H SCOTT	12/20/1938	67	557	NA	CROCKETT	TEXAS	West Half (W2) of Section 7, Block A, Beaty & Seale & Forwood Survey	
16653503	E L SMITH, ET AL	F H SCOTT	12/20/1938	67	516	NA	CROCKETT	TEXAS	West Half (W2) of Section 7, Block A, Beaty & Seale & Forwood Survey	
16653504	BEN D SIMON, ET AL	F H SCOTT	12/20/1938	68	37	NA	CROCKETT	TEXAS	West Half (W2) of Section 7, Block A, Beaty & Seale & Forwood Survey	
16653505	K D HARRISON	GARRETT M SMITH	3/12/1941	72	245	NA	CROCKETT	TEXAS	West Half (W2) of Section 7, Block A, Beaty & Seale & Forwood Survey	
16653506	W L PICKENS	GARRETT M SMITH	4/7/1941	72	479	NA	CROCKETT	TEXAS	West Half (W2) of Section 7, Block A, Beaty & Seale & Forwood Survey	
16653507	H J PORTER	GARRETT M SMITH	4/22/1941	75	76	NA	CROCKETT	TEXAS	West Half (W2) of Section 7, Block A, Beaty & Seale & Forwood Survey	
16653508	MARY K WALLACE, ET UX	GARRETT M SMITH	4/7/1941	75	163	NA	CROCKETT	TEXAS	West Half (W2) of Section 7, Block A, Beaty & Seale & Forwood Survey	
16653509	J F MARION OIL COMPANY	GARRETT M SMITH	4/7/1941	75	166	NA	CROCKETT	TEXAS	West Half (W2) of Section 7, Block A, Beaty & Seale & Forwood Survey	
16654501	IDA SCOTT WILEY ET VIR	RALPH E. GRAHAM	1/18/1956	151	455	NA	CROCKETT	TEXAS	Survey: TC RR CO Block: FFF Section: 002 Calls: SW4, S2 NW4, S2 NE4, N2 SE4	
16654502	MILDRED LADD CAMPBELL ET VIR	RALPH E GRAHAM	1/18/1956	151	457	NA	CROCKETT	TEXAS	S/2N/2, SW/4, N/2SE SEC 2, BLK FF, TC RY CO SVY	
16654503	CHARLIE SCOTT ET AL	RALPH E GRAHAM	1/18/1956	159	259	NA	CROCKETT	TEXAS	S/2N/2, SW/4, N/2SE SEC 2, BLK FF, TC RY CO SVY	
16654601	JAMES S ANDERSON ET AL	HICKOX OIL TEXAS COMPANY	5/20/1988	88	20	NA	TOM GREEN	TEXAS	ALL THAT PART OF SEC 3 IN TOM GREEN COUNTY, BLK 56, TOM GREEN COUINTY SCHOOL LANDNORTH OF	
16654602	H J MILLS JR	HICKOX OIL TEXAS CO	3/18/1988	312	78	NA	TOM GREEN	TEXAS	ALL THAT PART OF SEC 3 IN TOM GREEN COUNTY, BLK 56, TOM GREEN COUINTY SCHOOL LANDNORTH OF	

Oxy Agreement Number	Lessor	Lessee	Agreement Effective Date	Volume	Page	Entry/ Instrument No	County	State	Legal Description	Excluded Assets
16655801	WILLIAM K WEBSTER ET AL	RALPH E GRAHAM	10/15/1955	150	476	NA	CROCKETT	TEXAS	ALL SEC 1, BLK FFF, TC RY CO SVY	
16657200	MARGARET M. ROBERTSON, ET AL	QUINCY J. LEE	8/16/1978	683	76	NA	TOM GREEN	TEXAS	THAT PART OF SEC 9,BLK 22, H&TC RY CO SVY DESCRIBED AS FOLLOWS:: BEG AT SE CORNER OF SEC 9, THENCE WEST ALONG AND WITH THE SOUTH LINE OF SAID SEC 9, A DISTANCE OF 3413.34' TO A POINT ON THE SW CORNER OF THE LANDS BEING RETAINED; THENCE NORTH AND PARALLEL WITH THE EAST LINE OF SAID SEC 9, A DISTANCE OF 3573.27' TO A POINT ON THE NW CORNER OF THE LAND BEING RETAINED; THENCE EAST AND PARALLEL WITH THE SOUTH LINE OF SAID SEC 9, A DISTANCE OF 3413.34' TO A POINT ON THE EAST LINE OF SAID SEC 9, FOR THE NE CORNER OF THE LANDS BEING RETAINED; THENCE SOUTH ALONG AND WITH THE EAST LINE OF SAID SEC 9, A DISTANCE OF 3573.27' TO PLACE OF BEGINNING. USA/Texas/Tom Green Survey: H&TC RR CO Block: 022 Section: 09 From 0 to 5,390 feet Metes & Bound: BEG AT A POINT ON THE WEST LINE OF 280 ACRE TRACT DESCRIBED UNDER AREAL 001, A DISTANCE OF 900' FROM THE SW CORNER OF SAID AREAL 001; TH WEST AND	
16659900	STATE OF NEW MEXICO A0 1118 0029	SHELL PETROLEUM CORP	9/15/1928	NA	NA	NA	LEA	NEW MEXICO	T019S - R036E: SE4 SE4 SEC 022	
16672000	STATE OF TEXAS UNIVERSITY LANDS 48450	BLANCO OIL CO	10/22/1957	167	12	48450	CROCKETT	TEXAS	Survey: UNIVERSITY LAND Block: 029 Section: 001 Calls: S2	
16683301	VICTOR I PIERCE & ADA L PIERCE	GULF OIL COPRORATION	7/31/1959	184	103	NA	CROCKETT	TEXAS	NE/4 SECTION 4, BLK BBB, MRS A M WILKERSON SVY	
16683701	VICTOR I PIERCE & ADA L PIERCE	SUNRAY MID-CONTINENT OIL COMPANY	1/10/1961	189	417	NA	CROCKETT	TEXAS	E/2 SECTION 4, BLK BBB, TC RY CO SVY	
16684400	EXCHANGE OIL & GAS COMPANY 84861	THE SIMPSON-MANN, INC.	9/3/1982	409	184	93703	VAL VERDE	TEXAS	Survey: TC RR CO Block: Q6 Abstract: 1390 Section: 011 Calls: SE4	
16686601	VICTOR I PIERCE & ADA LENORE PIERCE	MOLEO GAS CORP	12/2/1976	308	227	NA	CROCKETT	TEXAS	N/2SE/4, SECTION 4, BLK BBB, MRS A M WILKERSON SVY W/2SW/4. SE/4SW/4 SECTION 2, BLK BBB, A VASQUEZ SVY	
16687101	VICTOR I PIERCE & ADA L PIERCE	SUNRAY DX OIL COMPANY	6/10/1965	221	432	NA	CROCKETT	TEXAS	N/2SE/4, SECTION 4, BLK BBB, MRS A M WILKERSON SVY W/2SW/4. SE/4SW/4 SECTION 2, BLK BBB, A VASQUEZ SVY	
16692201	JOE T DAVIDSON ET AL	ED MEADOR	2/4/1961	190	477	NA	CROCKETT	TEXAS	ALL SEC 12, BLK MN, GC&SF RY CO SVY	
16692502	MIKA HARRIS, INDV & TR	LATIGO PETROLEUM TEXAS, LP	2/16/2005	755	651	NA	HOCKLEY	TEXAS	E/2 Labor 45 and W/2 Labor 52, League 69, Hardeman CSL Survey, Hockley Co., TX	

Oxy Agreement Number	Lessor	Lessee	Agreement Effective Date	Volume	Page	Entry/ Instrument No	County	State	Legal Description	Excluded Assets
16692506	SYCILY JEANNETTE LATTIMORE	LATIGO PETROLEUM TEXAS, LP	2/9/2005	760	697	NA	HOCKLEY	TEXAS	Survey: HARDEMAN CSL Block: 069 Section: 045 Calls: E2 Section: 052 Calls: W2	
16722700	USA NMNM-01119	VS WELCH & SP YATES	11/1/1950	NA	NA	NA	EDDY	NEW MEXICO	T020S - R028E: NE4, E2 NW4 , Lot 1, Lot 2 SEC 031	
16722801	USA NMNM 05608	THE OHIO OIL COMPANY	10/1/1951	81	349	NM 05608	EDDY	NEW MEXICO	North Half (N/2) Northeast Quarter (NE/4) and Southwest Quarter (SW/4) Northeast Quarter (NE/4) of Section 12, T-21S, R-23E.	
16722802	USA NMNM 05608	THE OHIO OIL COMPANY	10/1/1951	NA	1101	NA	EDDY	NEW MEXICO	T021S - R023E: S2 SEC 003; ALL SEC 010; N2 SEC 011; NW4, N2 NE4, SW4 NE4 SEC 012; NW4 SEC 015	
16742200	J. E. PARKER, ET UX	SUPERIOR OIL COMPANY	10/22/1936	47	300	NA	ECTOR	TEXAS	Survey: T&P RR CO Block: 045 Township: 001S Section: 040 Calls: NE4, N2 S2	
16756501	ADA LENORE PIERCE DECEASED	TXP, INC	10/9/2000	589	453	132818	CROCKETT	TEXAS	NW/4 SECTION 9, BLK BBB, HE&WT RY CO SVY	
16758100	USA NMNM 108024	ECHO PRODUCTION INC	3/1/2002	NA	NA	NM NM 108024	EDDY	NEW MEXICO	Southeast Quarter (SE/4) of Section 21, T-20S, R-25E	
16761801	FRANK SHACKELFORD ET UX	WILLIAM A CHALFANT	11/18/1981	396	180	90242	VAL VERDE	TEXAS	Survey: I&GN RR CO Section: 120 Calls: W2 Survey: I&GN RR CO Section: 121 Calls: All Survey: I&GN RR CO Section: 122 Calls: All Survey: JP KIRKLAND Block: 001 Section: 121 1/2 Metes & Bound: SOUTH 381.43 ACRES OF THE EAST 555.09 ACRES AND THE WEST 84.91 ACRES NOTE: SEC 119, SEC 86.5 & SEC 87 ARE COMPLETELY OUTSIDE OF THE ORANGE BOUNDARY.	
16792000	GEORGE S WINTERBOTHAM, ET AL	STEVE E. CHAPMAN	3/28/1978	673	741	NA	TOM GREEN	TEXAS	Survey: H&TC RR CO Block: 021 Section: 022 Calls: S2	
16810600	MARGARET A. SHANNON ESTATE	SUN OIL COMPANY	5/31/1932	58	353	NA	CROCKETT	TEXAS	516 ACRES DESCRIBED BY METES AND BOUND IN SECTION 3, BLK GG, ARCHER COUNTY SCHOOL LAND	

Oxy Agreement Number	Lessor	Lessee	Agreement Effective Date	Volume	Page	Entry/ Instrument No	County	State	Legal Description	Excluded Assets
16810800	MARGARET A. SHANNON ESTATE	TIDE WATER ASSOCIATED OIL COMPANY	1/30/1942	75	589	NA	CROCKETT	TEXAS	400 ACRES IN THE SW/4 DESCRIBED BY METES AND BOUNDS,BLK GG, JAMEES WILEY SURVEY	
16833200	F G GRAHAM	J W MCMILLEN	6/25/1936	4	594	NA	HOCKLEY	TEXAS	ALL SEC 37, BLK 40 MAVERICK COUNTY SCHOOL LAND	
17097000	FLOSSIE KIRBY, ET AL	KERN COUNTY LAND COMPANY	8/23/1967	59	116	NA	HOCKLEY	TEXAS	ALL SEC 25, BLK 709 STATE CAPITAL LAND	
17197500	USA NMNM 017643	ELSIE G GORMAN	8/1/1955	NA	NA	NA	EDDY	NEW MEXICO	SEC 14; W1/2, W1/2E1/2 AND SEC 15 NE1/2	
17197600	USA NMNM 017643 A	ELSIE G GORMAN	8/1/1955	70	843	NA	EDDY	NEW MEXICO	SEC SW1/2 SE1/2	
17199300	USA NMNM 0 022534 A	BLANCHE V WHITE	8/1/1956	NA	NA	NA	EDDY	NEW MEXICO	NW/4SW/4, S/2SW/4 SECTION 3; SW/4 SECTION 8; S/2NW/4 SECTION 9, TOWNSHIP 21 SOUTH, RANGE 24 EAST	
17200200	USA NMNM 05607	THE OHIO OIL COMPANY	9/1/1951	NA	NA	1102	EDDY	NEW MEXICO	T021S - R023E: SEC 004, S2 & SEC 009, N2	
17208500	STATE OF NEW MEXICO OG 6063 004/005	THE OHIO OIL COMPANY, AN OHIO CORPORATION	10/20/1959	NA	NA	1598	EDDY	NEW MEXICO	T21S, R24E,NMPM	
17208700	USA NMNM 06953	WINNIE B NEWTON	6/1/1952	NA	NA	06953-A	EDDY	NEW MEXICO	T22S, R23E, SEC 3: SW1/2NE1/4	
17210600	USA NMNM 051107	BRYAN BELL	11/1/1959	1747	250	264624	EDDY	NEW MEXICO	T21S, R23E, SEC 9: W/2SE/4	
17215200	STATE OF NEW MEXICO E0 7437 0004	THE OHIO OIL COMPANY, AN OHIO CORPORATION	9/15/1953	NA	NA	NM1747	EDDY	NEW MEXICO	T21S,R23E, NMPM SEC 9: W/2SE/4	
17217000	USA NMNM 0 033647 B	VOLA V. HORST	9/1/1957	NA	NA	NA	EDDY	NEW MEXICO	E/2N/W SECTION 9, W/2NE/4 SECTION 17, TOWNSHIP 22 SOUTH, RANGE 24 EAST	
17217900	USA NMNM 0 556589	VOLA V. HORST	9/1/1957	NA	NA	NA	EDDY	NEW MEXICO	W/2NE/4, NE/SE/4 SECTION 21 TOWNSHIP 22 SOUTH, RANGE 23 EAST	
17219100	USA NMNM 0 384625	THE OHIO OIL COMPANY	9/1/1951	NA	NA	1102	EDDY	NEW MEXICO	T21S, R23E, SEC 9: W/2SE/4	
17221100	USA NMNM 0 033647	VOLA V. HORST	9/1/1957	NA	NA	NA	EDDY	NEW MEXICO	E/2SW/4 SECTION 9; E/2NE/4 SECTION 17, TOWNSHIP 22 SOUTH, RANGE 24 EAST	
17221700	USA NMNM 0 033647 A	VOLA V. HORST	9/1/1957	NA	NA	NA	EDDY	NEW MEXICO	N/2SW/4, S/E4SW/4 SECTION 21; NW/W SECTION 22, TOWNSHIP 22 SOUTH, RANGE 24 EAST	
17222400	STATE OF NEW MEXICO K0 1877 0001	THE OHIO OIL COMPANY	10/17/1961	NA	NA	NA	EDDY	NEW MEXICO	T201/2S, 23E, LOT 3, T21S R23E	
17230400	USA NMLC 0 063245 A	LUCILLE PARKER	11/1/1951	187	426	NA	EDDY	NEW MEXICO	SEC 19: W/2NE/4, SE/4NE/4	
17232400	USA NMNM 0558116	MARATHON OIL COMPANY	12/1/1965	NA	NA	NA	EDDY	NEW MEXICO	NE/4NE/4 OF SECTION 5, TOWNSHIP 22 SOUTH, RANGE 23 EAST	
17232900	USA NMNM 0926	MRS. VIOLET M TAYLOR	12/1/1951	NA	NA	NA	EDDY	NEW MEXICO	T021S - R023E: SE4 SE4 SEC 009	
17233200	USA NMNM 0 030482	CHARLES B B GONZALES	11/1/1957	NA	NA	NA	EDDY	NEW MEXICO	S/2 OF SECTION 28	
17233400	USA NM 0238919 A	MR JOSEPH HOMAN	5/1/1962	NA	NA	NA	EDDY	NEW MEXICO	SEC 14: SW1/2, SEC 15: NE1/2	
17234100	USA NM 0238919	MR JOSEPH HOMAN	5/1/1962	127	56	NA	EDDY	NEW MEXICO	SEC 14: N/2SW/4, SW/4SW/4, SEC 15: NE/4	
17234200	USA NM 0384623	RAY HOBBS	5/1/1951	NA	NA	NA	EDDY	NEW MEXICO	N/2 SECTION 3 T21S R23E, LOT 1, SEC 4, T21S R23E	
17234900	USA NMNM 0 04827 B	RAY HOBBS	5/1/1951	73	381	NA	EDDY	NEW MEXICO	T21S - R23E: ALL OF SEC 001 & N2 OF SEC 002	
17235100	USA NMNM 251099 A	J H SMITH	7/1/1963	454	861	NA	EDDY	NEW MEXICO	T22S,R23E SEC 11: ALL, SEC 12: NW/4, N/2 SW/4, SW/4, SW/4SW/4	
17235600	USA NMNM 034467	FRED C. DURHAM	11/1/1978	NA	NA	NM34467	EDDY	NEW MEXICO	SE/4 OF SECTION 8, TOWNSHIP 21 SOUTH, RANGE 24 EAST	
17235900	USA NMNM 0926 A	VIOLET M TAYLOR	12/1/1951	NA	NA	NA	EDDY	NEW MEXICO	SEC: 9 NE/4 SE4	
17236700	USA NMNM 0 005612 A	ROSCOE C. GWILLIAM	7/1/1951	NA	NA	5612	EDDY	NEW MEXICO	T21S, R23E MULTIPLE SECS	
17236800	USA NMLC 064391 B	BONNIE H MATLOCK	2/1/1951	NA	NA	NM-4773	EDDY	NEW MEXICO	T21S R24E SEC 20: ALL, SEC 25: SE/4 SEC: 29 ALL	
17237200	STATE OF NEW MEXICO E0 7906 0003	JOHN D MCINTYRE	2/16/1954	NA	NA	NA	EDDY	NEW MEXICO	T21S R23E SEC 2: SW4, N1/2SE1/4, SE1/4SE1/4	
17237400	USA NMLC 067649 A	D E GILLESPIE JR	4/1/1952	NA	NA	NA	EDDY	NEW MEXICO	T21S R24E, SEC 33: LOT 1	
17237500	USA NMNM 0 006293 A	RENA SHUGART	1/1/1952	NA	NA	NA	EDDY	NEW MEXICO	T21S R24E SEC 28: NE1/4 NE 1/4	

Oxy Agreement Number	Lessor	Lessee	Agreement Effective Date	Volume	Page	Entry/ Instrument No	County	State	Legal Description	Excluded Assets
17238100	USA NMNM 05551 A	R. L. BERGMAN	7/1/1951	NA	NA	NA	EDDY	NEW MEXICO	NE/4SW/4 & S/2 SW/4 SEC 12, T21S-R23E	
17238300	STATE NEW MEXICO E1 0083 0001 0009	T A FOSTER	5/15/1956	79	414	NA	EDDY	NEW MEXICO	Section 36:. SW/4 SE/4, SE/4 SW/4, and W/2 SW4	
17239300	STATE OF NEW MEXICO K0 2959 0001	GEORGE A MOBERLY	12/18/1962	NA	NA	NA	EDDY	NEW MEXICO	SE/4NW/4 of Section 17, T-21-S, R-24-E,	
17240400	USA NMNM 0555054	ANADARKO PRODUCTION COMPANY	12/1/1964	567	843	NA	EDDY	NEW MEXICO	T021S - R023E:SEC 019, E2 SW4, Lot 3, Lot 4	
17240500	USA NMNM 0 468137	PAULINE A BUNNEL	5/1/1953	567	843	NA	EDDY	NEW MEXICO	NE/4 of Section 19, T-21-S, R-23-E	
17240600	USA NMNM 0485159	PHILLIP L FIELDS	4/1/1952	567	843	NA	EDDY	NEW MEXICO	Lots 1, 2, E/2 NW/4 of Section 19, T-21-S, R-23-E.	
17240800	USA NMNM 0 006293	RENA SHUGART	1/1/1952	NA	NA	NA	EDDY	NEW MEXICO	T21SR24E SEC 28: NW4, S1/2NE/4 AND	
17241300	USA NMNM 07260 F	JO ANNA WILLS	4/1/1952	NA	NA	2130	EDDY	NEW MEXICO	T21SR24 SEC: SW/4SW/4	
17243300	USA NMNM 07260	JO ANNA WILLS	4/1/1952	NA	NA	NA	EDDY	NEW MEXICO	T021S - R024E: NW4, N2 SW4, SE4 SW4, E2 SEC 021 & S2, NW4, W2 NE4, SE4 NE4 SEC 033	
17243800	USA NMNM 028347	EDGAR A. G. BRIGHT JR.	4/1/1957	NA	NA	NM028347	EDDY	NEW MEXICO	W/2NE/4 OF SECTION 21, TOWNSHIP 21 SOUTH, RANGE 23 EAST	
17244300	USA NMNM 04686	THOMAS CONNELL	7/1/1952	NA	NA	NA	EDDY	NEW MEXICO	NW/4, N/2SW/4, SW/4SW/4 OF SECTION 21, TOWNSHIP 21 SOUTH, RANGE 23 EAST	
17244700	USA NMNM 04686 B	THOMAS CONNELL	7/1/1952	NA	NA	NA	EDDY	NEW MEXICO	SE/4SW/4 OF SECTION 21, TOWNSHIP 21 SOUTH, RANGE 23 EAST	
17245100	STATE OF NEW MEXICO OG 3828 0001	THE OHIO OIL COMPANY	5/20/1958	NA	NA	NA	EDDY	NEW MEXICO	N/2NE/4, SW/4NE/4, E/2NW/2, SW/4NW/4, SW/4 OF SECTION 16 TOWNSHIP 22 SOUTH, RANGE 23 EAST	
17248200	USA NMLC 64243 D	ZOLA ZOOK GARRETT	4/1/1951	NA	NA	NA	EDDY	NEW MEXICO	T021S - R024E:SEC 017, NE4 NW4	
17249800	USA NM 6953 A	WINNIE B. NEWTON	6/1/1952	NA	NA	NA	EDDY	NEW MEXICO	SW/4NE/4 OF SECTION 3, TOWNSHIP 22 SOUTH, 23 EAST	
17262400	USA NMLC 064243 A	ZOLA ZOOK GARRETT	4/1/1951	NA	NA	NA	EDDY	NEW MEXICO	Section 17; T-21-S, R-24-E, NMPM, Eddy County New Mexico covering Lots 1-8 (S/2), N/2NE/4 containing 423.86 acres more or less.	
17263100	USA NMNM 84699	THOMOIL INCORPORATED	6/1/1990	71	344	NA	EDDY	NEW MEXICO	Northeast Quarter (NE4), East Half Northwest Quarter (E2NW4), Southwest Southwest Quarter (SW4SW4), North Half Southeast Quarter (N2SE4), Southwest Quarter Southeast Quarter (SW4SE4) Section 8-T21S-R23E	
17264600	USA NMNM 05551 B	R.L. BERMAN	7/1/1951	NA	NA	NA	EDDY	NEW MEXICO	T21SR23E SEC 11: NE/4SE/4	
17267900	USA NMNM 003802	CLINTON G. ADELL	12/1/1967	NA	NA	NA	EDDY	NEW MEXICO	E/2NE/4 OF SECTION 21, TOWNSHIP 22 SOUTH, 23 EAST	
17268800	USA NMNM 58511	ARMSTRONG ENERGY CORP	5/1/1984	NA	NA	NA	EDDY	NEW MEXICO	Northwest Quarter Northwest Quarter(NW4NW4), Northwest Quarter Southwest Quarter (NW4SW4), Southeast Quarter Southeast Quarter (SE4SE4) Section 8-T21S-R23E	
17271100	STATE OF NEW MEXICO E1 0170 0012	L C HARRIS	6/19/1956	NA	NA	NA	EDDY	NEW MEXICO	Southwest Quarter Northwest Quarter (SW4NW4) Section 8-T21S-23E	
17288500	RUTH EASTHAM FLOURNOY, ET AL	TXP INCORPORATED	9/1/1990	84	728	NA	IRION	TEXAS	N2 SW4 OF SEC 033; BLK 21; H&TC SVY	
17338900	MRS. ANNIE C. BYLER, ET AL	M. D. BRYANT	12/18/1957	17	398	NA	IRION	TEXAS	40 acres in the Northwest Quarter (NW/4) corner of A-1032, V. Ryan Survey.	
17399200	STATE OF TEXAS UNIVERSITY LANDS #52525	L. R. FRENCH, JR.	3/28/1961	267	3	NA	ANDREWS	TEXAS	The West Half (W/2) of Section 33, Block 10, University Land Survey, less and except an 80-acre tract.	

Oxy Agreement Number	Lessor	Lessee	Agreement Effective Date	Volume	Page	Entry/ Instrument No	County	State	Legal Description	Excluded Assets
17960200	STATE OF TEXAS UNIVERSITY LANDS #107957	LEWIS B BURLESON INC	4/26/2007	889	233	NA	ANDREWS	TEXAS	Survey: UNIVERSITY LAND Block: 010 Section: 028 Calls: W2 NW4	
18066400	M D BRYANT, ET UX	J S WOODWARD	7/3/1961	19	270	NA	IRION	TEXAS	Southwest Quarter (SW4) Section 20, H&TC RR CO Survey, Block 3	
18475400	STATE OF NEW MEXICO B0 2071 0039	STANOLIND OIL & GAS	8/10/1933	680	471	NA	EDDY	NEW MEXICO	T017S - R028E: E2 SE4 SEC 032	
18477301	INVESTORS ROYALTY CO., INC./FL	INVESTORS ROYALTY CO., INC./FL	10/30/1972	92	685	NA	EDDY	NEW MEXICO	E/2 SEC 32	
18477302	SINGER BROTHERS/FLAG-REDFERN	SINGER BROTHERS/FLAG-REDFERN	10/31/1972	92	687	NA	EDDY	NEW MEXICO	E/2 SEC 32	
18485400	USA NMNM 69323	YATES PETROLEUM CORPORATION	10/1/1987	NA	NA	NA	EDDY	NEW MEXICO	North Half (N/2), Southwest Quarter (SW/4), North Half of Southeast Quarter (N/2 SE/4), Southeast Quarter of Southeast Quarter (SE/4 SE/4) of Section 18, T-22S, R-23E	
18486200	USA NMNM 76944	YATES PETROLEUM CORPORATION	9/1/1988	NA	NA	NA	EDDY	NEW MEXICO	Southeast Quarter of Southwest Quarter (SE/4 SW/4), South Half of Northeast Quarter (S/2 NE/4), North Half of Southeast Quarter (N/2 SE/4), Southwest Quarter of Southeast Quarter (SW/4 SE/4) of Section 22, T-21S, R-24E; South Half of Northwest Quarter (S/2 NW/4), Northwest Quarter of Southwest Quarter (NW/4 SW/4), South Half of Northeast Quarter (S/2 NE/4), Northeast Quarter of Southeast Quarter (NE/4 SE/4) of Section 23, T-21S, R-24E; Northwest Quarter (NW/4), Northwest Quarter of Southwest Quarter (NW/4 SW/4), West Half of Northeast Quarter (W/2 NE/4), East Half of Southeast Quarter (E/2 SE/4) of Section 24, T-21S, R-24E; Southwest Quarter (SW/4), South Half of Northwest Quarter (S/2 NW/4), Northeast Quarter of Northwest Quarter (NE/4 NW/4), Northeast Quarter (NE/4) of Section 25, T-21S, R-24E; Southeast Quarter (SE/4), East Half of Southwest Quarter (E/2 SW/4), Northwest Quarter of Southwest Quarter (NW/4 SW/4) of Section 27, T-21S, R-24E	
18486800	USA NMNM 078213	YATES PETROLEUM CORPORATION	12/1/1988	159	250	936966	EDDY	NEW MEXICO	South Half of Northwest Quarter (S/2 NW/4), Northeast Quarter of Northwest Quarter (NE/4 NW/4), Northwest Quarter of Northeast Quarter (NW/4 NE/4), South Half of Northeast Quarter(S/2 NE/4) of Section 10, T-22S, R-24E	
18486900	US MNM 078214	YATES PETROLEUM CORPORATION	12/1/1988	165	204	939511	EDDY	TEXAS	ALL of Section 9, Southwest Quarter Northeast Quarter (SW4NE4) of Section 5, Southwest Quarter Southeast Quarter (SW4SE4) of Section 8, T22S-R24E	

Oxy Agreement Number	Lessor	Lessee	Agreement Effective Date	Volume	Page	Entry/ Instrument No	County	State	Legal Description	Excluded Assets
18487000	USA NMNM 078215	YATES PETROLEUM CORPORATION	12/1/1988	143	203	9213934	EDDY	NEW MEXICO	All of Sections 17 and 18, T-22S, R-25E	
18488000	USA NMNM 81677	YATES PETROLEUM CORPORATION	7/1/1989	NA	NA	NA	EDDY	NEW MEXICO	SEC 12: SE/4NE/4	
18498100	USA NMNM 90505	YATES PETROLEUM CORPORATION ET AL	3/1/1993	NA	NA	NA	EDDY	NEW MEXICO	Northwest Quarter of Northwest Quarter (NW/4 NW/4) of Section 10, T-22S, R-24E; East Half of Section 15, T-22S, R-24E	
18499001	USA NMNM 17100	EDWARD R HUDSON JR	7/1/1963	NA	NA	NA	EDDY	NEW MEXICO	SEC 29: NE/4SW/4, S/2SW/4, NW/4SE/4	
18499002	USA NMNM 98125	EDWARD R HUDSON JR	7/1/1963	NA	NA	NA	EDDY	NEW MEXICO	SEC 29: NWSW, SWSW, NWSE	
18499003	USA NMNM 0 455458	GEORGE P HILL	12/1/1963	NA	NA	NA	EDDY	NEW MEXICO	SEC 29: NW/4SW/4	
18499004	USA NMNM 098124	V. S. Welch and S. P. Yates, Executor, of the Estate of Martin Yates, Jr., deceased,	11/1/1950	NA	NA	NA	EDDY	NEW MEXICO	T020S - R028E:SEC 029, NE4 SE4	
18499200	USA NMNM 092151	YATES PETROLEUM CORPORATION ET AL	12/1/1993	NA	NA	NA	EDDY	NEW MEXICO	West Half (W/2) of Section 11, T-21S, R-24E	
18499900	USA NMNM 92742	YATES PETROLEUM CORPORATION	3/1/1994	NA	NA	NA	EDDY	NEW MEXICO	All of Section 1, T-22S, R-23E; West Half (W/2), Northeast Quarter (NE/4), North Half of Southeast Quarter (N/2 SE/4) of Section 6, T-22S, R-23E; Northeast Quarter of Northwest Quarter (NE/4 NW/4) of Section 7, T-22S, R-23E	
18501400	USA NMNM 94582	YATES PETROLEUM CORPORATION ET AL	3/1/1995	NA	NA	NA	EDDY	NEW MEXICO	Lots 7 and 8, Section 3, T-21S, R-24E	
18501700	USA NMNM 0 035021	LAMAR LUNT	11/1/1958	NA	NA	NA	EDDY	NEW MEXICO	T22SR23E OF SEC 12: SE/4SW/4	
18501900	USA NMNM 0251099 A (DUPLICATE)	CHEVRON USA	7/1/1963	NA	NA	NA	EDDY	NEW MEXICO	Northwest Quarter (NW/4), North Half of Southwest Quarter (N/2 SW/4), Southwest Quarter of Southwest Quarter (SW/4 SW/4) of Section 12, T-22S, R-23E	
18502000	USA NMNM 0 059077	Honolulu Oil Corporation	1/20/1959	NA	NA	NA	EDDY	NEW MEXICO	S/2 SEC 13, T22S, R23E, NEW MEXICO PRINCIPAL MERIDIAN NW/4 SEC 13, T22S, R23E, NEW MEXICO PRINCIPAL MERIDIAN W/2 NE/4 SEC 13, T22S, R23E, NEW MEXICO PRINCIPAL MERIDIAN SE/4 NE/4 SEC 13, T22S, R23E, NEW MEXICO PRINCIPAL MERIDIAN	
18504900	USA NMNM 0 330449	BURLINGTON & DEVON	2/1/1963	NA	NA	NA	EDDY	NEW MEXICO	SE/4SE/4 OF SECTION 16, TOWNSHIP 21 SOUTH, 24 EAST	
18507300	USA NMNM 101078	YATES PETROLEUM CORPORATION	9/1/1998	NA	NA	NA	EDDY	NEW MEXICO	NE/4 OF SECTION 11, TOWNSHIP 21 SOUTH, RANGE 24 EAST	
18507400	USA NMNM 101080	YATES PETROLEUM CORPORATION	9/1/1998	NA	NA	NA	EDDY	NEW MEXICO	N/2NE/4 OF SECTION 22, NE/4NW/4, S/2N/2, S/2 OF SECTION 26, SE/4 OF SECTION 25, TOWNSHIP 21 SOUTH, RANGE 24 EAST	
18530100	USA NMNM 108454	RUBICON OIL & GAS	6/1/2002	NA	NA	NA	EDDY	NEW MEXICO	S/2 OF SECTION 33, TOWNSHIP 20 SOUTH, RANGE 25 EAST	
18530500	USA NMNM 107360	CAPSTONE OIL & GAS	12/1/2001	NA	NA	NA	EDDY	NEW MEXICO	LOTS 1, 2, 9, 10, 15, 16 NE/4SW/4, SE/4 OF SECTION 3, TOWNSHIP 21 SOUTH, RANGE 24 EAST	

Oxy Agreement Number	Lessor	Lessee	Agreement Effective Date	Volume	Page	Entry/ Instrument No	County	State	Legal Description	Excluded Assets
18530600	USA NM 108453	CAPSTONE OIL & GAS CO LP	6/1/2002	460	370	206281	EDDY	NEW MEXICO	N/2 OF SECTION 33, TOWNSHIP 20 SOUTH, RANGE 25 EAST	
18532200	USA NMNM 0 022534 A	CAPSTONE OIL & GA	8/1/1956	NA	NA	NA	EDDY	NEW MEXICO	W/2SW/4, SE/4SW/4 OF SECTION 3, TOWNSHIP 21 SOUTH, RANGE 24 EAST	
18532300	USA NMNM 0 230377 B	HAROLD SCHERZ	3/1/1962	NA	NA	NA	EDDY	NEW MEXICO	LOTS 3, 4, 5, 6,11, 12, 13, 14 OF SECTION 3, TOWNSHIP 21 SOUTH, RANGE 24 EAST	
18568900	USA NM 41643	YATES DRILLING CO.	5/1/1981	NA	NA	NA	EDDY	NEW MEXICO	E/2SE/4 OF SECTION 11, TOWNSHIP 18 SOUTH, RANGE 27 EAST	
18569400	USA NMNM 51832	YATES PETROLEUM CORPORATION	4/1/1982	NA	NA	NA	EDDY	NEW MEXICO	SW/4SE/4 OF SECTION 11, TOWNSHIP 18 SOUTH, RANGE 27E	
18573200	STATE OF NEW MEXICO K0 6261 0004	CITIES SERVICE OIL	8/16/1966	NA	NA	NA	EDDY	NEW MEXICO	T020S - R027E: S2 NE4, NE4 NE4 SEC 036	
18576503	STATE OF NEW MEXICO K0 5115 0001	SUN OIL COMPANY	7/20/1965	NA	NA	NA	EDDY	NEW MEXICO	N2 Section 30, T20S - R28E	T20S - R28E: S2 SEC 19
18576504	STATE OF NEW MEXICO K0 6854 0003	PUBCO PETROLEUM COMPANY	4/18/1967	NA	NA	NA	EDDY	NEW MEXICO	The North Half (N/2) of Section 30, T20S - R28E	
18582200	STATE OF NEW MEXICO E1 0171 0008	BHP PETROLEUM (AMERICAS) INC.	6/19/1956	NA	NA	NA	EDDY	NEW MEXICO	LOT 4 (SW4 SW4) SE4 SW4 SECTION 19, NW4 NW4 SECTION 30, ALL SECTION 31; TOWNSHIP 22 SOUTH, RANGE 23 EAST & ALL SECTION 24, ALL SECTION 36, TOWNSHIP 22 SOUTH, RANGE 22 EAST	
18582802	STATE OF NEW MEXICO X0 0647 0417	MARTIN YATES, JR.	11/14/1922	NA	NA	NA	EDDY	NEW MEXICO	T017S - R028E: S2, S2 N2 SEC 025; S2, S2 NE4 SEC 026; SW4 SE4 SEC 028; E2 SE4 ,SE4 NE4 SEC 031; SW4 SEC 032; N2 SE4 SEC 034; NE4, N2 S2, E2 NW4 SEC 035; N2, N2 S2 SEC 036 T018S - R028E: S2 NE4, NE4 SE4, NE4 NE4 SEC 006	
18648100	STATE OF NEW MEXICO V-6442	MARBOB ENERGY	11/1/2001	NA	NA	NA	EDDY	NEW MEXICO	S/2 SECTION, TOWNSHIP 21 SOUTH, RANGE 24 EAST	
18734700	BYERS, CHARLENE S.	YATES PETROLEUM CORPORATION	3/22/1989	43	878	NA	EDDY	NEW MEXICO	N2 & NE4 SEC 31, T20S-R23E	
18748501	WIGZELL FAMILY TRUST	YATES PETROLEUM CORPORATION	10/14/2004	570	879	NA	EDDY	NEW MEXICO	SE/4SE/4 SECTION 23, NW/4SE/4, NE/4SW/4, S/2SW/4, SW/4SE/4 SECTION 24, NW/4NW/4 SECTION 25, NE/4NE/4 SECTION 26, TOWNSHIP 21 SOUTH, RANGE 24 EAST	
18748502	HANAGAN, HUGH E., ETUX	YATES PETROLEUM CORPORATION	9/3/2004	567	463	NA	EDDY	NEW MEXICO	SE/4SE/4 SECTION 23, NW/4SE/4, NE/4SW/4, S/2SW/4, SW/4SE/4 SECTION 24, NW/4NW/4 SECTION 25, NE/4NE/4 SECTION 26, TOWNSHIP 21 SOUTH, RANGE 24 EAST	
18748503	CASTLE, RUBYLEE, ETAL	YATES PETROLEUM CORPORATION	9/18/2004	569	808	NA	EDDY	NEW MEXICO	SE/4SE/4 SECTION 23, NW/4SE/4, NE/4SW/4, S/2SW/4, SW/4SE/4 SECTION 24, NW/4NW/4 SECTION 25, NE/4NE/4 SECTION 26, TOWNSHIP 21 SOUTH, RANGE 24 EAST	
18844100	BIEBELLE, STACY ELIZABETH SHAF	BIEBELLE, STACY ELIZABETH SHAF	1/24/2000	760	505	813146	EDDY	NEW MEXICO	SE/4SE/4 SECTION 22, TOWNSHIP 21 SOUTH, RANGE 24 EAST	
18849100	KEYSTONE CORPORATION	KANSAS CITY MIN ROYALTY CO.	7/15/1954	66	239	NA	EDDY	NEW MEXICO	S/2SE/4 SEC 29: T20S-R28E	

Oxy Agreement Number	Lessor	Lessee	Agreement Effective Date	Volume	Page	Entry/ Instrument No	County	State	Legal Description	Excluded Assets
18849800	EDITH S. MCADORY	MESA PETROLEUM CO.	3/3/1975	126	448	NA	EDDY	NEW MEXICO	LOT 1 (NWNW), NE/4NW/4, NE/4 SECTION 19, TOWNSHIP 20 SOUTH, RANGE 25 EAST	
18851001	RUTH BEZIRIUM ETVIR/SOUTHERN	BEZIRIUM, RUTH, ETVIR/SOUTHERN	12/3/1973	112	118	NA	EDDY	NEW MEXICO	LOT 2 (SWNW), SE/4NW/4 SECTION 19, TOWNSHIP 20 SOUTH, RANGE 25 EAST	
19032100	STATE OF TEXAS UNIVERSITY LANDS M-14839	CONTINENTAL OIL COMPANY	9/19/1929	21	83	NA	CRANE	TEXAS	Survey: UNIVERSITY LANDS Block: 031 Section: 026 Calls: SW4	Barnett, Mississippian Lime, and Woodford depths
19032200	STATE OF TEXAS UNIVERSITY LANDS M-26575	PHILLIPS PETROLEUM COMPANY	11/14/1941	36	208	NA	CRANE	TEXAS	Survey: UNIVERSITY LANDS Block: 031 Section: 040 Calls: NW4	Barnett, Mississippian Lime, and Woodford depths
19032400	STATE OF TEXAS UNIVERSITY LANDS M-26666	J C MAXWELL INC	11/14/1941	37	7	NA	CRANE	TEXAS	Survey: UNIVERSITY LANDS Block: 031 Section: 026 Calls: SE4	Barnett, Mississippian Lime, and Woodford depths
19032600	STATE OF TEXAS UNIVERSITY LANDS M-26667	J C MAXWELL INC	11/14/1941	37	11	NA	CRANE	TEXAS	Survey: UNIVERSITY LANDS Block: 031 Section: 027 Calls: SE4	Barnett, Mississippian Lime, and Woodford depths
19032700	STATE OF TEXAS UNIVERSITY LANDS M-26668	J C MAXWELL INC	11/14/1941	37	14	NA	CRANE	TEXAS	Survey: UNIVERSITY LANDS Block: 031 Section: 027 Calls: SW4	Barnett, Mississippian Lime, and Woodford depths
19032900	STATE OF TEXAS UNIVERSITY LANDS M-26669	J C MAXWELL INC	11/14/1941	37	18	NA	CRANE	TEXAS	Survey: UNIVERSITY LANDS Block: 031 Section: 028 Calls: NE4	Barnett, Mississippian Lime, and Woodford depths
19033000	STATE OF TEXAS UNIVERSITY LANDS M-26670	J C MAXWELL INC	11/14/1941	37	21	NA	CRANE	TEXAS	Survey: UNIVERSITY LANDS Block: 031 Section: 028 Calls: NW4	Barnett, Mississippian Lime, and Woodford depths
19033100	STATE OF TEXAS UNIVERSITY LANDS M-26671	J C MAXWELL INC	11/14/1941	37	42	NA	CRANE	TEXAS	Survey: UNIVERSITY LANDS Block: 031 Section: 028 Calls: SW4	Barnett, Mississippian Lime, and Woodford depths
19033400	STATE OF TEXAS UNIVERSITY LANDS M-26672	J C MAXWELL INC	11/14/1941	37	74	NA	CRANE	TEXAS	Survey: UNIVERSITY LANDS Block: 031 Section: 028 Calls: SE4	Barnett, Mississippian Lime, and Woodford depths
19033500	STATE OF TEXAS UNIVERSITY LANDS M-26673	J C MAXWELL INC	11/14/1941	37	71	NA	CRANE	TEXAS	Survey: UNIVERSITY LANDS Block: 031 Section: 033 Calls: NW4	Barnett, Mississippian Lime, and Woodford depths
19033600	STATE OF TEXAS UNIVERSITY LANDS M-26674	J C MAXWELL INC	11/14/1941	37	63	NA	CRANE	TEXAS	Survey: UNIVERSITY LANDS Block: 031 Section: 033 Calls: SW4	Barnett, Mississippian Lime, and Woodford depths
19033900	STATE OF TEXAS UNIVERSITY LANDS M-26675	J C MAXWELL INC	11/14/1941	37	60	NA	CRANE	TEXAS	Survey: UNIVERSITY LANDS Block: 031 Section: 033 Calls: SE4	Barnett, Mississippian Lime, and Woodford depths

Oxy Agreement Number	Lessor	Lessee	Agreement Effective Date	Volume	Page	Entry/ Instrument No	County	State	Legal Description	Excluded Assets
19034000	STATE OF TEXAS UNIVERSITY LANDS M-26676	J C MAXWELL INC	11/14/1941	37	56	NA	CRANE	TEXAS	Survey: UNIVERSITY LANDS Block: 031 Section: 034 Calls: NW4	Barnett, Mississippian Lime, and Woodford depths
19034100	STATE OF TEXAS UNIVERSITY LANDS M-26677	J C MAXWELL INC	11/14/1941	37	53	NA	CRANE	TEXAS	Survey: UNIVERSITY LANDS Block: 031 Section: 034 Calls: SW4	Barnett, Mississippian Lime, and Woodford depths
19034200	STATE OF TEXAS UNIVERSITY LANDS M-26678	J C MAXWELL INC	11/14/1941	37	49	NA	CRANE	TEXAS	Survey: UNIVERSITY LANDS Block: 031 Section: 034 Calls: NE4	Barnett, Mississippian Lime, and Woodford depths
19034300	STATE OF TEXAS UNIVERSITY LANDS M-26679	J C MAXWELL INC	11/14/1941	37	46	NA	CRANE	TEXAS	Survey: UNIVERSITY LANDS Block: 031 Section: 039 Calls: NW4	Barnett, Mississippian Lime, and Woodford depths
19114000	STATE OF TEXAS UNIVERSITY LANDS M-26680	J C MAXWELL INC	11/14/1941	37	39	NA	CRANE	TEXAS	Survey: UNIVERSITY LANDS Block: 031 Section: 039 Calls: NE4	Barnett, Mississippian Lime, and Woodford depths
19114100	STATE OF TEXAS UNIVERSITY LANDS M-26682	J C MAXWELL INC	11/14/1941	37	32	NA	CRANE	TEXAS	Survey: UNIVERSITY LANDS Block: 031 Section: 040 Calls: SW4	Barnett, Mississippian Lime, and Woodford depths
19114200	STATE OF TEXAS UNIVERSITY LANDS M-26683	J C MAXWELL INC	11/14/1941	37	28	NA	CRANE	TEXAS	Survey: UNIVERSITY LANDS Block: 031 Section: 040 Calls: NE4	Barnett, Mississippian Lime, and Woodford depths
19116700	STATE OF TEXAS UNIVERSITY LANDS M-26684	J C MAXWELL INC	11/14/1941	37	25	NA	CRANE	TEXAS	Survey: UNIVERSITY LANDS Block: 031 Section: 039 Calls: SW4	Barnett, Mississippian Lime, and Woodford depths
19117000	STATE OF TEXAS UNIVERSITY LANDS M-27767	CHAMPLIN REFINING COMPANY	6/30/1943	NA	NA	NA	CRANE	TEXAS	Survey: UNIVERSITY LANDS Block: 031 Section: 040 Calls: SE4	Barnett, Mississippian Lime, and Woodford depths
19117200	STATE OF TEXAS UNIVERSITY LANDS M-27802	J C MAXWELL INC	6/30/1943	NA	NA	NA	CRANE	TEXAS	Survey: UNIVERSITY LANDS Block: 031 Section: 034 Calls: SE4	Barnett, Mississippian Lime, and Woodford depths
19117300	STATE OF TEXAS UNIVERSITY LANDS M-27804	J C MAXWELL INC	6/30/1943	38	282	NA	CRANE	TEXAS	Survey: UNIVERSITY LANDS Block: 031 Section: 041 Calls: NE4	Barnett, Mississippian Lime, and Woodford depths
19117400	STATE OF TEXAS UNIVERSITY LANDS M-27805	J C MAXWELL INC	6/30/1943	38	286	NA	CRANE	TEXAS	Survey: UNIVERSITY LANDS Block: 031 Section: 032 Calls: SE4	Barnett, Mississippian Lime, and Woodford depths
19117500	STATE OF TEXAS UNIVERSITY LANDS M-27806	J C MAXWELL INC	6/30/1943	38	290	NA	CRANE	TEXAS	Survey: UNIVERSITY LANDS Block: 031 Section: 032 Calls: NE4	Barnett, Mississippian Lime, and Woodford depths

Oxy Agreement Number	Lessor	Lessee	Agreement Effective Date	Volume	Page	Entry/ Instrument No	County	State	Legal Description	Excluded Assets
19117600	STATE OF TEXAS UNIVERSITY LANDS M-27807	J C MAXWELL INC	6/30/1943	38	294	NA	CRANE	TEXAS	Survey: UNIVERSITY LANDS Block: 031 Section: 029 Calls: SE4	Barnett, Mississippian Lime, and Woodford depths
19117700	STATE OF TEXAS UNIVERSITY LANDS M-27826	PHILLIPS PETROLEUM COMPANY	6/30/1943	NA	NA	NA	CRANE	TEXAS	Survey: UNIVERSITY LANDS Block: 031 Section: 041 Calls: SE4	Barnett, Mississippian Lime, and Woodford depths
19117800	STATE OF TEXAS UNIVERSITY LANDS M-27827	PHILLIPS PETROLEUM COMPANY	6/30/1943	38	262	NA	CRANE	TEXAS	Survey: UNIVERSITY LANDS Block: 031 Section: 045 Calls: NE4	Barnett, Mississippian Lime, and Woodford depths
19117900	STATE OF TEXAS UNIVERSITY LANDS M-27829	PHILLIPS PETROLEUM COMPANY	6/30/1943	NA	NA	NA	CRANE	TEXAS	Survey: UNIVERSITY LANDS Block: 031 Section: 033 Calls: NE4	Barnett, Mississippian Lime, and Woodford depths
19118000	STATE OF TEXAS UNIVERSITY LANDS M-29590	PHILLIPS PETROLEUM COMPANY	11/5/1945	42	185	NA	CRANE	TEXAS	Survey: UNIVERSITY LANDS Block: 031 Section: 021 Calls: SE4	Barnett, Mississippian Lime, and Woodford depths
19118700	STATE OF TEXAS UNIVERSITY LANDS M-29594	THE ATLANTIC REFINING COMPANY	11/5/1945	NA	NA	NA	CRANE	TEXAS	Survey: UNIVERSITY LANDS Block: 031 Section: 022 Calls: NE4	Barnett, Mississippian Lime, and Woodford depths
19118900	STATE OF TEXAS UNIVERSITY LANDS M-29595	THE ATLANTIC REFINING COMPANY	11/5/1945	NA	NA	NA	CRANE	TEXAS	Survey: UNIVERSITY LANDS Block: 031 Section: 022 Calls: S2	Barnett, Mississippian Lime, and Woodford depths
19119000	STATE OF TEXAS UNIVERSITY LANDS M-29596	THE ATLANTIC REFINING COMPANY	11/5/1945	NA	NA	NA	CRANE	TEXAS	Survey: UNIVERSITY LANDS Block: 031 Section: 027 Calls: N2	Barnett, Mississippian Lime, and Woodford depths
19119100	STATE OF TEXAS UNIVERSITY LANDS M-29597	THE ATLANTIC REFINING COMPANY	11/5/1945	NA	NA	NA	CRANE	TEXAS	Survey: UNIVERSITY LANDS Block: 031 Section: 026 Calls: NW4	Barnett, Mississippian Lime, and Woodford depths
19119300	STATE OF TEXAS UNIVERSITY LANDS M-29970	THE ATLANTIC REFINING COMPANY	6/7/1946	NA	NA	NA	CRANE	TEXAS	Survey: UNIVERSITY LANDS Block: 031 Section: 023 Calls: SW4	Barnett, Mississippian Lime, and Woodford depths
19119500	STATE OF TEXAS UNIVERSITY LANDS M-29971	TIDE WATER ASSOCIATED OIL COMPANY	6/7/1946	43	388	NA	CRANE	TEXAS	Survey: UNIVERSITY LANDS Block: 031 Section: 023 Calls: SE4	Barnett, Mississippian Lime, and Woodford depths
19119600	STATE OF TEXAS UNIVERSITY LANDS M-29973	PHILLIPS PETROLEUM COMPANY	6/7/1946	43	404	NA	CRANE	TEXAS	Survey: UNIVERSITY LANDS Block: 031 Section: 041 Calls: E2 W2	Barnett, Mississippian Lime, and Woodford depths
19119800	STATE OF TEXAS UNIVERSITY LANDS M-34140	THE ATLANTIC REFINING COMPANY	5/13/1949	58	11	NA	CRANE	TEXAS	Survey: UNIVERSITY LANDS Block: 031 Section: 039 Calls: SE4	Barnett, Mississippian Lime, and Woodford depths

Oxy Agreement Number	Lessor	Lessee	Agreement Effective Date	Volume	Page	Entry/ Instrument No	County	State	Legal Description	Excluded Assets
19119900	STATE OF TEXAS UNIVERSITY LANDS M-37059	THE ATLANTIC REFINING COMPANY	6/8/1951	69	281	NA	CRANE	TEXAS	Survey: UNIVERSITY LANDS Block: 031 Section: 022 Calls: NW4	Barnett, Mississippian Lime, and Woodford depths
19120100	STATE OF TEXAS UNIVERSITY LANDS M-51580	THE ATLANTIC REFINING COMPANY	7/12/1960	NA	NA	NA	CRANE	TEXAS	Survey: UNIVERSITY LANDS Block: 031 Section: 021 Calls: NE4	Barnett, Mississippian Lime, and Woodford depths
19132201	STATE OF TEXAS UNIVERSITY LANDS M-11562	C A O'KEEFE ET AL	12/7/1926	NA	NA	NA	CRANE	TEXAS	Survey: UNIVERSITY LANDS Block: 031 Section: 038 Calls: NW4	Barnett, Mississippian Lime, and Woodford depths
19132202	STATE OF TEXAS UNIVERSITY LANDS M-17448	C A O'KEEFE ET AL	12/7/1926	NA	NA	NA	CRANE	TEXAS	Survey: UNIVERSITY LANDS Block: 031 Section: 035 Calls: S2 NE4	Barnett, Mississippian Lime, and Woodford depths
19132203	STATE OF TEXAS UNIVERSITY LANDS M-27349	C A O'KEEFE ET AL	12/7/1926	NA	NA	NA	CRANE	TEXAS	Survey: UNIVERSITY LANDS Block: 031 Section: 035 Calls: N2 NE4 Calls: NW4	Barnett, Mississippian Lime, and Woodford depths
19132204	STATE OF TEXAS UNIVERSITY LANDS M-67864	C A O'KEEFE ET AL	12/7/1926	NA	NA	NA	CRANE	TEXAS	Survey: UNIVERSITY LANDS Block: 031 Section: 026 Calls: NE4 Section: 035 Calls: SW4	Barnett, Mississippian Lime, and Woodford depths
19133101	STATE OF TEXAS UNIVERSITY LANDS M-29972	THE ATLANTIC REFINING COMPANY	6/7/1946	NA	NA	NA	CRANE	TEXAS	Survey: UNIVERSITY LANDS Block: 031 Section: 023 Calls: NW4	Barnett, Mississippian Lime, and Woodford depths
19133102	STATE OF TEXAS UNIVERSITY LANDS M-67863	THE ATLANTIC REFINING COMPANY	6/7/1946	NA	NA	NA	CRANE	TEXAS	NE4 SECTION 24; BLK 31; UNIVERSITY LAND	
19555400	F D BROWN ET AL	R R HERRELL	4/12/1946	15	637	NA	HOCKLEY	TEXAS	E/2 SEC 22, BLK 44, RAINS COUNTY SCHOOL LAND	
19650400	JOHN BAYARD ROBERTSON, ET AL	R. H. GILL	5/28/1932	31	456	NA	GAINES	TEXAS	NENW SEC 5, BLK A-22, PUBLIC SCHOOL LAND NENE SEC 21, BLK A-24, PUBLIC SCHOOL LAND	

30430 Vol 406 Pg 507

Oxy Agreement Number	Lessor	Lessee	Agreement Effective Date	Volume	Page	Entry/ Instrument No	County	State	Legal Description	Excluded Assets
20595000	SUE ALICE SLAUGHTER	S W RICHARDSON	7/2/1937	6	490	NA	HOCKLEY	TEXAS	Survey: MAVERICK COUNTY SCHOOL LAND Block: 39 NJ Section: 42 NJ Section: 43 NJ Section: 44 Block: 40 NJ Section: 52 Block: 41 NJ Section: 19 NJ Section: 20 Calls: All	
20595500	GEORGE T VEAL, ET UX	S W RICHARDSON	7/2/1937	6	493	NA	HOCKLEY	TEXAS	W2 of Sec. 3, Blk 41, Maverick CSL Survey Portion of SW/4 of Sec. 14, Blk 41, Maverick CSL Survey All of Sec. 15, Blk 41, Maverick CSL Survey All of Sec. 7., Blk 42, Maverick CSL Survey All of Sec. 8., Blk 42, Maverick CSL Survey All of Sec. 25., Blk 42, Maverick CSL Survey S/2 Sec. 23., Blk 42, Maverick CSL Survey All of Sec. 33., Blk 40, Maverick CSL Survey E2 of Sec. 55., Blk 40, Maverick CSL Survey All of Sec. 47., Blk 39, Maverick CSL Survey	
20595800	A E COE	S W RICHARDSON	7/27/1937	7	4	NA	HOCKLEY	TEXAS	Survey: MAVERICK CSL Block: 040 Section: 040 Metes & Bound: TRACT 40 Section: 053 Metes & Bound: TRACT 53 Section: 054 Metes & Bound: WEST 80 ACRES TRACT 54	

Oxy Agreement Number	Lessor	Lessee	Agreement Effective Date	Volume	Page	Entry/ Instrument No	County	State	Legal Description	Excluded Assets
20596400	A E COE	SUE ALICE SLAUGHTER	6/1/1937	6	53	NA	HOCKLEY	TEXAS	Survey: MAVERICK CSL Block: 039 Section: 059 Metes & Bound: TRACT 23 OF LABOR 59	
20596600	J P COLE	SUE ALICE SLAUGHTER	6/30/1937	7	1	NA	HOCKLEY	TEXAS	Survey: MAVERICK CSL Block: 039 Section: 024 Metes & Bound: ALL OF NORTH 5 ACRES OF TRACT 24 OF THE TOWNSITE OF SUNDOWN, SAID 5 ACRES LYING AND BEING IN LABOR 58, BOB SLAUGHTER BLOCK	
20596800	THE SUNDOWN INDEPENDENT SCHOOL DISTRICT	SUE ALICE SLAUGHTER	6/21/1937	6	520	NA	HOCKLEY	TEXAS	Survey: MAVERICK CSL; Block: 039; Section: 058 Metes & Bound: ALL OF TRACT 17 OF THE SUNDOWN TOWNSITE BEING OUT OF LABOR 58 BOB SLAUGHTER BLOCK	
20597000	SUE ALICE SLAUGHTER	SID W RICHARDSON	9/8/1937	7	216	NA	HOCKLEY	TEXAS	SE4 corner, containing 2 acres, of Sec. 58, Blk 39, Maverick CSL Survey	
20597300	SUE ALICE SLAUGHTER	S W RICHARDSON	7/2/1937	7	213	NA	HOCKLEY	TEXAS	All of Sec. 58, Blk 39, MAVERICK CSL Survey; SAVE & EXCEPT portions in SW/4 All of Sec. 59, Blk 39, MAVERICK CSL Survey; SAVE & EXCEPT 2 ACRES IN THE FORM OF A SQUARE IN THE SE CORNER	
20597900	H J DENTON ET AL	SUN OIL COMPANY	7/24/1936	4	543	NA	HOCKLEY	TEXAS	Survey: MAVERICK CSL LABOR 41, LEAGUE 40	
20599900	FARMERS ROYALTY HOLDING CO ET AL	J T PERRYMAN JR	3/25/1940	8	197	NA	HOCKLEY	TEXAS	ALL	
20600000	SUE ALICE SLAUGHTER ET VIR	S W RICHARDSON	3/10/1941	8	468	NA	HOCKLEY	TEXAS	Survey: MAVERICK CSL TRACT 27 OF THE BOB SLAUGHTER BLOCK, OUT OF LEAGUE 39	
20600601	R A HEFNER	L H GILBERT	3/3/1938	7	281	NA	HOCKLEY	TEXAS	Survey: MAVERICK CSL WEST 100 ACRES OF LABOR 50 IN LEAGUE 39	
20600602	WM J HEFNER ET AL	E H GILBERT	8/19/1940	8	263	NA	HOCKLEY	TEXAS	Survey: MAVERICK CSL WEST 100 ACRES OF LABOR 50 IN LEAGUE 39	
20600801	ARTIE B FOREHAND ET AL	LEWIS JOHNSON	5/15/1936	4	469	NA	HOCKLEY	TEXAS	Survey: MAVERICK CSL EAST 63.7 ACRES OF TRACT 50 IN LEAGUE 39	
20600802	WM J HEFNER ET AL	R A HEFNER	8/19/1940	8	266	1793	HOCKLEY	TEXAS	Survey: MAVERICK CSL EAST 63.7 ACRES OF TRACT 50 IN LEAGUE 39	
20601300	L L LAUHOFF ET UX	TEXAS PACIFIC COAL & OIL CO	1/2/1936	2	465	2862	HOCKLEY	TEXAS	Survey: MAVERICK CSL LABOR 65, LEAGUE 39	
20601400	J L SMALLWOOD, ET UX	G FRANK ALDRICH	3/29/1937	5	217	NA	HOCKLEY	TEXAS	Survey: RAINS CSL S2 OF E2 OF LABOR 16, LGE 43 & W2 OF E2 OF LABOR 16, LGE 43	
20601600	O L MCRAE, ET UX	W R BOWMAN	10/24/1936	4	619	NA	HOCKLEY	TEXAS	Survey: MAVERICK CSL Block: 040 Section: 032 Calls: W2	
20696700	STATE OF TEXAS #95549	GROVER-MCKINNEY OIL COMPANY	6/23/1993	495	129	11657	CROCKETT	TEXAS	S/2 SEC 7, BLK 38, UNIVERSITY LAND SURVEY	

Oxy Agreement Number	Lessor	Lessee	Agreement Effective Date	Volume	Page	Entry/ Instrument No	County	State	Legal Description	Excluded Assets
20700700	M R BARRY	MID SEALE	3/30/1937	5	172	NA	HOCKLEY	TEXAS	BLK 039 SEC 058 METES & BOUND: NORTH 5 ACS OF TRACT 24 OF TOWNSITE OF SUNDOWN OUT OF TRACT 58 & 59 BLOCK 39	
21018200	J C PIRKLE ET AL	MID SEAL	3/17/1937	6	46	NA	HOCKLEY	TEXAS	Survey: MAVERICK CSL Block: 040 Section: 054 Metes & Bound: ALL OF THE EAST 80.9 ACRES OF TRACT 54 OF THE BOB SLAUGHTER BLOCK, AS PER THE MAP OF SAME RECORDED IN VOL 1, PAGE 5, OF THE PLAT RECORDS OF HOCKLEY COUNTY, TEXAS, EXCEPT THE 15 ACRES, LYING IN SQUARE FORM, IMMEDIATELY IN THE SE CORNER OF SAID LAND.	
21018700	PAUL F LAWLIS ET UX	E T MARION	4/21/1937	5	432	NA	HOCKLEY	TEXAS	BLK 039 SEC 060 METES & BOUND: W2 TRACT 60, EXCEPT SW 10 ACS BOB SLAUGHTER BLOCK	
21258500	JOEL BEN JACKSON ET AL	S K ROGERS OIL INC	8/14/1991	113	557	91-3099	HOCKLEY	TEXAS	BLK 041 SEC 009 METES & BOUND: TRACT 9 BOB SLAUGHTER BLOCK	
21258600	ROE ANN JACKSON PIRTLE ET AL	LOW-ROE OPERATIONS	11/3/1983	96	541	NA	HOCKLEY	TEXAS	BLK 042 SEC 026 METES & BOUND: TRACT 26 BOB SLAUGHTER BLOCK	
21785400	STATE OF TEXAS UNIVERSITY LANDS #109799	MAYNE & MERTZ INC	10/22/2008	177	215	25812	IRION	TEXAS	Survey: UNIVERSITY LAND Block: 040 Section: 001 Calls: All	
21785600	STATE OF TEXAS UNIVERSITY LANDS #109800	MAYNE & MERTZ INC	10/22/2008	177	225	25813	IRION	TEXAS	BLK 037 SEC 081 METES & BOUND: TRACT 81 BOB SLAUGHTER BLOCK	
21786000	STATE OF TEXAS - 109801	MAYNE & MERTZ INC	10/22/2008	177	235	25814	IRION	TEXAS	Survey: UNIVERSITY LAND Block: 040 Section: 003 Calls: All	
21786100	STATE OF TEXAS - 109802	MAYNE & MERTZ INC	10/22/2008	177	215	25815	IRION	TEXAS	BLK 037 SEC 093 METES & BOUND: TRACT 93 BOB SLAUGHTER BLOCK	
21786200	STATE OF TEXAS - 109803	MAYNE & MERTZ INC	10/22/2008	177	255	25816	IRION	TEXAS	Survey: UNIVERSITY LAND Block: 040 Section: 011 Calls: All	
21786300	STATE OF TEXAS - 109804	MAYNE & MERTZ INC	10/22/2008	177	265	25817	IRION	TEXAS	BLK 038 SEC 070 METES & BOUND: SOUTH 77.3 ACS OF TRACT 70 BOB SLAUGHTER BLOCK	
21786400	STATE OF TEXAS - 109805	MAYNE & MERTZ INC	10/22/2008	181	124	26470	IRION & CROCKETT	TEXAS	Crockett & Irion Counties Survey: UNIVERSITY LAND Block: 040 Section: 013 Calls: All	
21786700	STATE OF TEXAS - 109806	MAYNE & MERTZ INC	10/22/2008	181	94	26467	IRION & CROCKETT	TEXAS	BLK 038 SEC 071 METES & BOUND: TRACT 71 BOB SLAUGHTER BLOCK	
21786800	STATE OF TEXAS - 109807	MAYNE & MERTZ INC	10/22/2008	181	114	26469	IRION & CROCKETT	TEXAS	Crockett & Irion Counties Survey: UNIVERSITY LAND Block: 040 Section: 015 Calls: All	
21787000	STATE OF TEXAS - 109808	MAYNE & MERTZ INC	10/22/2008	708 181	592 114	NA	IRION	TEXAS	West Half (W/2) of Section 16, Blk 40, University Land Survey	

Oxy Agreement Number	Lessor	Lessee	Agreement Effective Date	Volume	Page	Entry/ Instrument No	County	State	Legal Description	Excluded Assets
21787100	STATE OF TEXAS - 109813	MAYNE & MERTZ INC	10/22/2008	708	602	153387	CROCKETT	TEXAS	BLK 038 SEC 072 METES & BOUND: E2 TRACT 72 BOB SLAUGHTER BLOCK	
21787200	STATE OF TEXAS - 109814	MAYNE & MERTZ INC	10/22/2008	708	612	153388	CROCKETT	TEXAS	Survey: UNIVERSITY LAND Block: 040 Section: 022 Calls: All	
21788600	STATE OF TEXAS - 109815	MAYNE & MERTZ INC	10/22/2008	708	622	153389	CROCKETT	TEXAS	BLK 038 SEC 075 METES & BOUND: TRACT 75 BOB SLAUGHTER BLOCK	
21788800	STATE OF TEXAS - 109816	MAYNE & MERTZ INC	10/22/2008	708	632	153389	CROCKETT	TEXAS	Survey: UNIVERSITY LAND Block: 040 Section: 024 Calls: All	
21788900	STATE OF TEXAS - 109817	MAYNE & MERTZ INC	10/22/2008	708	642	153390	CROCKETT	TEXAS	BLK 038 SEC 076 METES & BOUND: TRACT 76 BOB SLAUGHTER BLOCK	
21789000	STATE OF TEXAS - 109818	MAYNE & MERTZ INC	10/22/2008	708	652	153392	CROCKETT	TEXAS	Survey: UNIVERSITY LAND Block: 040 Section: 027 Calls: All	
21789100	STATE OF TEXAS - 109819	MAYNE & MERTZ INC	10/22/2008	708	662	153393	CROCKETT	TEXAS	BLK 038 SEC 078 METES & BOUND: NORTH 97.3 ACS TRACT 78 BOB SLAUGHTER BLOCK	
21797800	LUCY HINDE TRUST	EOG RESOURCES INC	1/18/2011	188	546	NA	IRION	TEXAS	South Half (S/2) of Section 58, Blk O, WC RR Co Survey	
22121500	STATE OF TEXAS UNIVERSITY LANDS #55494	L R FRENCH, JR	9/25/1963	299	443	NA	ANDREWS	TEXAS	Survey: UNIVERSITY LAND Block: 010 NJ Section: 020 Calls: SE4	
22823700	STATE OF TEXAS UNIVERSITY LANDS M-114957	OXY USA INC	4/10/2013	1072	88	132801	ANDREWS	TEXAS	E2 NW4 OF SEC 005; BLK 005; UNIVERSITY LANDS	
22824000	STATE OF TEXAS UNIVERSITY LANDS M-114958	OXY USA INC	4/10/2013	1072	98	NA	ANDREWS	TEXAS	Survey: UNIVERSITY LAND Block: 005 Section: 008 Calls: E2 SW4	
23483101	CEC TRUST FBO PATRICK EDWARD CORRIGAN	OXY USA INC	11/15/2013	NA	NA	2013-00020554	ECTOR	TEXAS	Survey: T&P RR CO Block: 045 Township: 1N Section: 006 Calls: E2	
23483102	HUGH CORRIGAN III TRUST	OXY USA INC	11/15/2013	NA	NA	2013-00020556	ECTOR	TEXAS	Survey: T&P RR CO Block: 045 Township: 1N Section: 006 Calls: E2	
23483103	CEC TRUST FBO HUGH CORRIGAN IV ET AL	OXY USA INC	11/15/2013	NA	NA	2013-00020555	ECTOR	TEXAS	Survey: T&P RR CO Block: 045 Township: 1N Section: 006 Calls: E2	
23801501	DOYLE BENTLEY AND CARROLL B LAING	OXY USA WTP LP	4/1/2002	NA	NA	2014-00001854	ECTOR	TEXAS	W/2NE/4 of Section 17, Block 45, T1N, T&P RR Co. Survey, limted to the Devonian Formation defined as depths from 7,925' - 8,458'.	

Oxy Agreement Number	Lessor	Lessee	Agreement Effective Date	Volume	Page	Entry/ Instrument No	County	State	Legal Description	Excluded Assets
24148900	STATE OF TEXAS UNIVERSITY LANDS M-37846	PHILLIPS PETROLEUM COMPANY	11/23/1951	NA	NA	NA	ANDREWS	TEXAS	Survey: UNIVERSITY LAND Block: 010 Section: 028 Calls: S2	
24449900	R E HENSLEY ET UX	MAJOR H RODGERS	3/6/1937	5	56	NA	HOCKLEY	TEXAS	ALL OF SEC 013; BLK 042; UNIVERSITY LANDS	
24689700	HELEN CUNNINGHAM ET AL	PLYMOUTH OIL COMPANY	1/27/1958	114	456	10200	GAINES	TEXAS	Survey: PSL Abstract: 686 Block: A-24 NJ Section: 007 Calls: E2 NW4	
24748600	LELA B WOOLSEY	PLYMOUTH OIL COMPANY	10/21/1957	113	203	NA	GAINES	TEXAS	ALL LESS AND EXCEPT the SW/4 of Sec. 13, Block A24, Public School Land Survey	
24874401	T J HOLLEY ET AL	P W DUBOSE	5/25/1942	11	NA	NA	DAWSON	TEXAS	ALL OF THE N/2 OF THE WEST 440 ACRES OF SECTION NO. 66, BLOCK "M", E.L. & R.R. RY CO SURVEY, SAVE AND EXCEPT THE E/2 OF THE NORTH 140 ACRES OF SAID TRACT.	
24874402	T J HOLLEY ET AL	P W DUBOSE	5/25/1942	11	350	NA	DAWSON & GAINES	TEXAS	ALL THE S2 OF THE WEST 440 ACRES OF SECTION 66, BLOCK M, EL&RR RY. CO. SURVEY.	
24874403	LILLIE JAYROE ET AL	P W DUBOSE	6/13/1942	11	411	NA	DAWSON	TEXAS	Survey: EL&RR RR CO Block: M Section: 066 Calls: E2	
24906900	G T MCALPIN ET UX	J W RETTIG	7/6/1942	32	595	NA	GAINES	TEXAS	Survey: PSL Block: A23 Section: 012 Calls: S2, S2 N2	
24908700	JOHN BAYARD ROBERTSON ET AL	R H GILL	5/28/1932	10	35	NA	GAINES	TEXAS	Survey: PSL Abstract: 822 Block: A23 Section: 001 Calls: W2 SW4, E2 SW4, S2 NW4, SW4 NE4, W2 SE4	
25086300	DAVIS COMPANY, SH	AMOCO PRODUCTION COMPANY	6/18/1971	261	157	NA	CROCKETT	TEXAS	West Half (W/2) of Section 10, Blk 000, GC&SF RR Co Survey	
25456500	JOHN BAYARD ROBINSON ET AL	EW ANGUISH	1/26/1942	30	500	NA	GAINES	TEXAS	Survey: PSL; Block: A21; NJ Section: 016; Calls: S2, NE4	
25501400	PATTY MURPHY MONCUS & SALLY MURPHY DAVISON	NEWHALL RESOURCES	12/13/1983	248	171	NA	SCHLEICHER	TEXAS	Survey: TC RR CO; Block: TT; NJ Section: 011; Calls: SW4	
25507800	ANNIE MAY BROOKS & ANNIE AND WILLIAM MURPHY	SKELLY OIL COMPANY	12/21/1966	NA	NA	28891	SCHLEICHER	TEXAS	Survey: TC RR CO; Abstract: 546; Block: TT; NJ Section: 011	
25507900	WESLEY WEST & NEVA WATKINS WEST	JAMES WENDELL WEST	10/12/1972	NA	NA	3371	SCHLEICHER	TEXAS	Survey: TC RR CO; Abstract: 567;Block: TT; NJ Section: 047; Calls: E2	
25511200	BEN F MECKEL WITH MORA LEE WEST & WF WEST	WESLEY WEST	2/15/1968	NA	NA	29732	SCHLEICHER	TEXAS	Survey: TC RR CO; Block: TT; NJ Section: 043; Calls: W2	
25511700	BEN F MECKEL WITH MORA LEE WEST & WF WEST	WESLEY WEST	2/15/1968	NA	NA	29731	SCHLEICHER	TEXAS	Survey: TC RR CO; Block: TT; NJ Section: 047; Calls: E2	
25511800	TERRY MICHAEL LUX	TXP INC	12/18/2003	438	513	NA	SCHLEICHER	TEXAS	All of Section 8, Blk LL, TC RR Co Survey	

20430 VOL 406 PG 512

Oxy Agreement Number	Lessor	Lessee	Agreement Effective Date	Volume	Page	Entry/ Instrument No	County	State	Legal Description	Excluded Assets
25584400	ESTELLE WHALEY MCWHERTER ET VIR	THE OHIO OIL COMPANY	4/8/1937	6	24	NA	HOCKLEY	TEXAS	ALL SEC 022, ALL SEC 023, BLK 63, MIDLAND COUNTY SCHOOL LAND, COCHRAN COUNTY; ALL SEC 020, ALL SEC 021; BLK 63; MIDLAND COUNTY SCHOOL LAND, COCHRAN AND HOCKLEY COUNTY.	ALL SEC 10, ALL SEC 11, BLK 63, MIDLAND COUNTY SCHOOL LAND, COCHRAN AND HOCKLEY COUNTY.
27648900	STATE OF TEXAS MF121785	OCCIDENTAL PERMIAN LTD	2/1/2024	NA	NA	NA	TERRELL	TEXAS	Survey: I&GN RR CO; Abstract: 521; Block: 1; NJ Section: 108; Metes & Bound: 13.20 AC OUT OF PECOS RIVER BETWEEN CROCKETT AND TERRELL COS., TEXAS Survey: TWNG RR CO; Abstract: 1793; Block: TWNG; NJ Section: 328; Metes & Bound: 13.20 ACRES IN THE PECOS RIVERBED BOUNDED ON THE NORTHEAST BY AN EASTERLY EXTENSION OF THE SOUTH LINE OF SECTION 328, TWNG RR CO SURVEY, TERRELL COUNTY AND IS BOUNDED ON THE SOUTHWEST BY A WESTERLY EXTENSION OF THE NORTH LINE OF SECTION 108, BLOCK 1, I&GN RR CO, CROCKETT COUNTY, TEXAS.	
28322700	ANADARKO E&P ONSHORE LLC	KERR-MCGEE OIL & GAS ONSHORE LP	8/31/2016	829	852	168665	CROCKETT	TEXAS	All	
28322800	ANADARKO E&P ONSHORE LLC	KERR-MCGEE OIL & GAS ONSHORE LP	8/31/2016	829	856	168666	CROCKETT	TEXAS	All	
10483000	MYRTLE H MITCHELL	MAYME K DANIEL	11/18/1957	169	355	27302	CROCKETT	TEXAS	All	
10483100	JOHN I MOORE	SHELL OIL COMPANY	10/15/1958	176	103	28782	CROCKETT	TEXAS	All	
10485700	F J FINUCANE ETAL	SHELL OIL COMPANY	09/18/1962	200 168	169 390		CROCKETT VAL VERDE	TEXAS	All	
10486400	STATE OF TEXAS UNIVERSITY LANDS M 60645	UNION OIL COMPANY OF CALIFORNIA	04/04/1967	232 33	424 385	60645	CROCKETT TERRELL	TEXAS	All	
10787100	C J KNUTSON	SHELL OIL COMPANY	06/17/1958	22	455		TERRELL	TEXAS	All	
10787300	B E WILSON	SHELL OIL COMPANY	10/01/1958	22	247		TERRELL	TEXAS	All	
10787400	CLIFFORD W LORD	SHELL OIL COMPANY	12/11/1958	24	235		TERRELL	TEXAS	All	
10787500	JOHN I MOORE ET AL	SHELL OIL COMPANY	10/10/1958	22	241		TERRELL	TEXAS	All	
10787600	NORTH AMERICAN ROYALTIES INC	SHELL OIL COMPANY	12/12/1958	22	235		TERRELL	TEXAS	All	
10787700	JOSEPHINE WELCH MCMECHAN LUNDY	SHELL OIL COMPANY	12/11/1958	22	131		TERRELL	TEXAS	All	
10787800	R V RORABAUGH	SHELL OIL COMPANY	08/12/1958	22	184		TERRELL	TEXAS	All	
10787900	JAMES S BOYD ET AL	SHELL OIL COMPANY	06/17/1958	22	190		TERRELL	TEXAS	All	
10788000	BROWN ROYALTIES	SHELL OIL COMPANY	06/24/1958	22	166		TERRELL	TEXAS	All	
10788100	GERALD E SELF EXEC OF EST M D SELF ET AL	SHELL OIL COMPANY	04/27/1958	22	435		TERRELL	TEXAS	All	

Oxy Agreement Number	Lessor	Lessee	Agreement Effective Date	Volume	Page	Entry/ Instrument No	County	State	Legal Description	Excluded Assets
10788200	C W ECKENWILER	SHELL OIL COMPANY	06/05/1958	22	544		TERRELL	TEXAS	All	
10788300	LURA B KIMMEL	SHELL OIL COMPANY	06/17/1958	22	171		TERRELL	TEXAS	All	
10788400	1ST NATL BANK FOR EST OF H WATSON ET AL	SHELL OIL COMPANY	09/09/1959	23	221		TERRELL	TEXAS	All	
10788500	WM B FREEMAN EXEC FOR R D SAVAGEAU	SHELL OIL COMPANY	05/06/1959	22	428		TERRELL	TEXAS	All	
10788600	MOLLIE J GRIMES ET VIR	SHELL OIL COMPANY	09/14/1959	23	263		TERRELL	TEXAS	All	
10788700	CECILIA M DUFFIELD ET VIR	MOLLIE J GRIMES	07/22/1959	23	90		TERRELL	TEXAS	All	
10788800	O B GATLIN GUARDIAN EST OF T L WILSON	SHELL OIL COMPANY	04/13/1959	22	538		TERRELL	TEXAS	All	
10788900	OGARITA BAILEY GATLIN ET AL	SHELL OIL COMPANY	10/01/1958	22	267		TERRELL	TEXAS	All	
10789000	A L GILKS	SHELL OIL COMPANY	12/11/1958	22	393		TERRELL	TEXAS	All	
10789100	W C KINKEL	SHELL OIL COMPANY	12/11/1958	22	387		TERRELL	TEXAS	All	
10789200	BARBARA LOU SMITH	SHELL OIL COMPANY	12/11/1958	22	160		TERRELL	TEXAS	All	
10789300	FLORENCE K BAKER ET AL	SHELL OIL COMPANY	12/11/1958	22	380		TERRELL	TEXAS	All	
10789400	ALFRED CUMMING	SHELL OIL COMPANY	12/11/1958	22	136		TERRELL	TEXAS	All	
10789500	JANET BRYCE WILSON	SHELL OIL COMPANY	12/11/1958	23	57		TERRELL	TEXAS	All	
10789600	BRADFORD J WILLIAMS ET AL	SHELL OIL COMPANY	12/11/1958	22	142		TERRELL	TEXAS	All	
10789700	R G GREENE	SHELL OIL COMPANY	12/11/1958	22	1		TERRELL	TEXAS	All	
10789800	LEONARD C RITTS	SHELL OIL COMPANY	12/11/1958	22	148		TERRELL	TEXAS	All	
15213600	STATE OF TEXAS M-104254	BP AMERICA PRODUCTION COMPANY	10/19/2004	672 124 1028	649 286 228	146766	CROCKETT TERRELL VAL VERDE	TEXAS	All	
10481511	JACK KIRKPATRICK, ETAL	OXY USA WTP LP	12/04/2003	632	560	140148	CROCKETT	TEXAS	All	
10481506	HALLIE BLACK, ETAL	OXY USA WTP LP	12/04/2003	632	428	140120	CROCKETT	TEXAS	All	
10481512	MICHAEL JAMES WOMACK, ET UX	OXY USA WTP LP	12/31/2003	634	610	140491	CROCKETT	TEXAS	All	
10481508	BILL ALLEN	OXY USA WTP LP	12/04/2003	632	417	140119	CROCKETT	TEXAS	All	
10483600	MYRTLE H MITCHELL	MAYME K DANIEL	11/18/1957	169	371		CROCKETT	TEXAS	ALL	
16289401	FREDERICK HARRY CASE, INDV & TR	TEXAS OIL & GAS CORP.	3/10/1974	150	5	35614	SCHLEICHER	TEXAS	W2 OF SEC 057; BLK TT; TC RR CO	

Vol Pg 406 514

Exhibit A, Part 2: Wells

Attached to and made part of that certain Assignment, Bill of Sale and Conveyance effective November 30, 2025, by and among OXY USA Inc., ("OXY USA"), OXY USA WTP LIMITED PARTNERSHIP, ("OXY WTP"), Occidental Permian Limited Partnership, ("OPL"), Oxy Y-1 Company, ("OY1"), Anadarko E&P Onshore LLC, ("Anadarko E&P"), Kerr-McGee Oil & Gas Onshore Limited Partnership, ("KMOG"), Permian Basin Limited Partnership, ("PBLP"), Placid Oil, LLC, ("Placid Oil"), and Laguna Petroleum, LLC, ("Laguna Petroleum" and with OXY USA, OXY WTP, OPL, OY1, Anadarko E&P, KMOG, PBLP and Placid Oil, each an "Assignor" and, collectively, the "Assignors"), and OXY USA EOR, LLC, ("OUSA EOR"), OXY USA WTP EOR, LLC, ("WTP EOR"), Occidental Permian EOR, LLC, ("OPL EOR"), Oxy Y-1 EOR, LLC, ("OY1 EOR"), Permian Basin EOR, LLC, ("Permian EOR"), Placid Oil EOR, LLC ("Placid EOR"), and Laguna Petroleum EOR, LLC ("Laguna EOR" and together with OUSA EOR, WTP EOR, OPL EOR, OY1 EOR, Permian EOR and Placid EOR, each an "Assignee" and, collectively, the "Assignees")

Well Group	API	Well Name	Current Operator Name	State	County
BLOCK 31	4210310645	BLK 31 - 101WD	OXY USA INC	TEXAS	CRANE
BLOCK 31	4210310834	BLK 31 - 301WD	OXY USA INC	TEXAS	CRANE
BLOCK 31	4210303040	BLK 31 - A1	OXY USA INC	TEXAS	CRANE
BLOCK 31	4210303039	BLK 31 - A2	OXY USA INC	TEXAS	CRANE
BLOCK 31	4210310644	BLK 31 - A3 L	OXY USA INC	TEXAS	CRANE
BLOCK 31	4210331358	BLK 31 - A4	OXY USA INC	TEXAS	CRANE
BLOCK 31	4210331751	BLK 31 - A5	OXY USA INC	TEXAS	CRANE
BLOCK 31	4210334925	BLK 31 - A6	OXY USA INC	TEXAS	CRANE
BLOCK 31	4210335082	BLK 31 - A7	OXY USA INC	TEXAS	CRANE
BLOCK 31	4210331285	BLK 31 - A7AL	OXY USA INC	TEXAS	CRANE
BLOCK 31	4210303016	BLK 31 - AA1	OXY USA INC	TEXAS	CRANE
BLOCK 31	4210331782	BLK 31 - AA10	OXY USA INC	TEXAS	CRANE
BLOCK 31	4210331805	BLK 31 - AA11	OXY USA INC	TEXAS	CRANE
BLOCK 31	4210331796	BLK 31 - AA12	OXY USA INC	TEXAS	CRANE
BLOCK 31	4210331884	BLK 31 - AA13	OXY USA INC	TEXAS	CRANE
BLOCK 31	4210331976	BLK 31 - AA14	OXY USA INC	TEXAS	CRANE
BLOCK 31	4210333550	BLK 31 - AA15	OXY USA INC	TEXAS	CRANE
BLOCK 31	4210333635	BLK 31 - AA16	OXY USA INC	TEXAS	CRANE
BLOCK 31	4210333643	BLK 31 - AA17	OXY USA INC	TEXAS	CRANE
BLOCK 31	4210303017	BLK 31 - AA2	OXY USA INC	TEXAS	CRANE
BLOCK 31	4210303018	BLK 31 - AA3	OXY USA INC	TEXAS	CRANE
BLOCK 31	4210303019	BLK 31 - AA4	OXY USA INC	TEXAS	CRANE
BLOCK 31	4210310063	BLK 31 - AA5W	OXY USA INC	TEXAS	CRANE
BLOCK 31	4210331109	BLK 31 - AA6	OXY USA INC	TEXAS	CRANE
BLOCK 31	4210331431	BLK 31 - AA8	OXY USA INC	TEXAS	CRANE
BLOCK 31	4210331520	BLK 31 - AA9	OXY USA INC	TEXAS	CRANE
BLOCK 31	4210332415	BLK 31 - AS1 RC	OXY USA INC	TEXAS	CRANE
BLOCK 31	4210332485	BLK 31 - AS2	OCCIDENTAL PERMIAN LTD	TEXAS	CRANE
BLOCK 31	4210332569	BLK 31 - AS3 RC	OXY USA INC	TEXAS	CRANE
BLOCK 31	4210332695	BLK 31 - AS4 RC	OXY USA INC	TEXAS	CRANE
BLOCK 31	4210332696	BLK 31 - AS5	OXY USA INC	TEXAS	CRANE
BLOCK 31	4210333568	BLK 31 - AS8	OXY USA INC	TEXAS	CRANE
BLOCK 31	4210303072	BLK 31 - B1	OXY USA INC	TEXAS	CRANE
BLOCK 31	4210303071	BLK 31 - B2L	OXY USA INC	TEXAS	CRANE
BLOCK 31	4210331012	BLK 31 - B3	OXY USA INC	TEXAS	CRANE
BLOCK 31	4210331083	BLK 31 - B4	OXY USA INC	TEXAS	CRANE
BLOCK 31	4210332966	BLK 31 - B5	OXY USA INC	TEXAS	CRANE
BLOCK 31	4210333112	BLK 31 - B6 DEV	OXY USA INC	TEXAS	CRANE
BLOCK 31	4210333144	BLK 31 - B7	OXY USA INC	TEXAS	CRANE
BLOCK 31	4210303036	BLK 31 - BB1	OXY USA INC	TEXAS	CRANE
BLOCK 31	4210332367	BLK 31 - BB2	OXY USA INC	TEXAS	CRANE
BLOCK 31	4210332386	BLK 31 - BB3	OXY USA INC	TEXAS	CRANE
BLOCK 31	4210303047	BLK 31 - C1	OXY USA INC	TEXAS	CRANE
BLOCK 31	4210335208	BLK 31 - C10	OXY USA INC	TEXAS	CRANE
BLOCK 31	4210303048	BLK 31 - C2	OXY USA INC	TEXAS	CRANE
BLOCK 31	4210331323	BLK 31 - C3	OXY USA INC	TEXAS	CRANE
BLOCK 31	4210331459	BLK 31 - C4	OXY USA INC	TEXAS	CRANE
BLOCK 31	4210331729	BLK 31 - C5	OXY USA INC	TEXAS	CRANE
BLOCK 31	4210331763	BLK 31 - C6	OXY USA INC	TEXAS	CRANE
BLOCK 31	4210332851	BLK 31 - C7	OXY USA INC	TEXAS	CRANE
BLOCK 31	4210332857	BLK 31 - C8	OXY USA INC	TEXAS	CRANE
BLOCK 31	4210334926	BLK 31 - C9	OXY USA INC	TEXAS	CRANE
BLOCK 31	4210305534	BLK 31 - CC1	OXY USA INC	TEXAS	CRANE
BLOCK 31	4210303075	BLK 31 - CC2	OXY USA INC	TEXAS	CRANE
BLOCK 31	4210311278	BLK 31 - CC3	OXY USA INC	TEXAS	CRANE
BLOCK 31	4210333828	BLK 31 - CC4	OXY USA INC	TEXAS	CRANE
BLOCK 31	4210333993	BLK 31 - CC5	OXY USA INC	TEXAS	CRANE
BLOCK 31	4210303045	BLK 31 - D1	OXY USA INC	TEXAS	CRANE
BLOCK 31	4210303046	BLK 31 - D2	OXY USA INC	TEXAS	CRANE
BLOCK 31	4210330752	BLK 31 - D3	OXY USA INC	TEXAS	CRANE
BLOCK 31	4210330837	BLK 31 - D4	OXY USA INC	TEXAS	CRANE
BLOCK 31	4210332023	BLK 31 - D5	OXY USA INC	TEXAS	CRANE
BLOCK 31	4210333080	BLK 31 - D6	OXY USA INC	TEXAS	CRANE
BLOCK 31	4210333449	BLK 31 - D7	OXY USA INC	TEXAS	CRANE
BLOCK 31	4210333965	BLK 31 - D8	OCCIDENTAL PERMIAN LTD	TEXAS	CRANE
BLOCK 31	4210334957	BLK 31 - D9	OXY USA INC	TEXAS	CRANE
BLOCK 31	4210303033	BLK 31 - DD1	OXY USA INC	TEXAS	CRANE
BLOCK 31	4210332992	BLK 31 - DD2	OXY USA INC	TEXAS	CRANE
BLOCK 31	4210333033	BLK 31 - DD3	OXY USA INC	TEXAS	CRANE
BLOCK 31	4210303041	BLK 31 - E1	OXY USA INC	TEXAS	CRANE
BLOCK 31	4210303042	BLK 31 - E2	OXY USA INC	TEXAS	CRANE
BLOCK 31	4210303043	BLK 31 - E3	OXY USA INC	TEXAS	CRANE
BLOCK 31	4210331372	BLK 31 - E4	OXY USA INC	TEXAS	CRANE
BLOCK 31	4210331535	BLK 31 - E5	OXY USA INC	TEXAS	CRANE
BLOCK 31	4210332002	BLK 31 - E6	OXY USA INC	TEXAS	CRANE

Well Group	API	Well Name	Current Operator Name	State	County
BLOCK 31	4210332031	BLK 31 - E7	OXY USA INC	TEXAS	CRANE
BLOCK 31	4210333440	BLK 31 - E8	OXY USA INC	TEXAS	CRANE
BLOCK 31	4210333966	BLK 31 - E9	OXY USA INC	TEXAS	CRANE
BLOCK 31	4210303049	BLK 31 - F1	OXY USA INC	TEXAS	CRANE
BLOCK 31	4210303050	BLK 31 - F2	OXY USA INC	TEXAS	CRANE
BLOCK 31	4210330847	BLK 31 - F3	OXY USA INC	TEXAS	CRANE
BLOCK 31	4210331438	BLK 31 - F4	OXY USA INC	TEXAS	CRANE
BLOCK 31	4210331811	BLK 31 - F5	OXY USA INC	TEXAS	CRANE
BLOCK 31	4210331907	BLK 31 - F6	OXY USA INC	TEXAS	CRANE
BLOCK 31	4210332107	BLK 31 - F7	OXY USA INC	TEXAS	CRANE
BLOCK 31	4210335209	BLK 31 - F8	OXY USA INC	TEXAS	CRANE
BLOCK 31	4210334977	BLK 31 - F9	OXY USA INC	TEXAS	CRANE
BLOCK 31	4210303008	BLK 31 - FF1	OXY USA INC	TEXAS	CRANE
BLOCK 31	4210303011	BLK 31 - FF2	OXY USA INC	TEXAS	CRANE
BLOCK 31	4210303009	BLK 31 - FF3	OXY USA INC	TEXAS	CRANE
BLOCK 31	4210303010	BLK 31 - FF4	OXY USA INC	TEXAS	CRANE
BLOCK 31	4210332080	BLK 31 - FF5	OXY USA INC	TEXAS	CRANE
BLOCK 31	4210333565	BLK 31 - FF6	OXY USA INC	TEXAS	CRANE
BLOCK 31	4210333943	BLK 31 - FF7 RC	OXY USA INC	TEXAS	CRANE
BLOCK 31	4210333995	BLK 31 - FF8 RC	OXY USA INC	TEXAS	CRANE
BLOCK 31	4210334505	BLK 31 - FF9	OXY USA INC	TEXAS	CRANE
BLOCK 31	4210303062	BLK 31 - G1	OXY USA INC	TEXAS	CRANE
BLOCK 31	4210303063	BLK 31 - G2	OXY USA INC	TEXAS	CRANE
BLOCK 31	4210303064	BLK 31 - G3	OXY USA INC	TEXAS	CRANE
BLOCK 31	4210330785	BLK 31 - G4	OXY USA INC	TEXAS	CRANE
BLOCK 31	4210330871	BLK 31 - G5	OXY USA INC	TEXAS	CRANE
BLOCK 31	4210331067	BLK 31 - G6	OXY USA INC	TEXAS	CRANE
BLOCK 31	4210333672	BLK 31 - G7	OXY USA INC	TEXAS	CRANE
BLOCK 31	4210333790	BLK 31 - G8 RC1	OXY USA INC	TEXAS	CRANE
BLOCK 31	4210303004	BLK 31 - GG1	OXY USA INC	TEXAS	CRANE
BLOCK 31	4210333842	BLK 31 - GG10	OXY USA INC	TEXAS	CRANE
BLOCK 31	4210333841	BLK 31 - GG11	OXY USA INC	TEXAS	CRANE
BLOCK 31	4210333860	BLK 31 - GG12	OXY USA INC	TEXAS	CRANE
BLOCK 31	4210333866	BLK 31 - GG13	OXY USA INC	TEXAS	CRANE
BLOCK 31	4210333867	BLK 31 - GG14	OXY USA INC	TEXAS	CRANE
BLOCK 31	4210334550	BLK 31 - GG15	OXY USA INC	TEXAS	CRANE
BLOCK 31	4210334552	BLK 31 - GG16	OXY USA INC	TEXAS	CRANE
BLOCK 31	4210303005	BLK 31 - GG2	OXY USA INC	TEXAS	CRANE
BLOCK 31	4210303006	BLK 31 - GG3	OXY USA INC	TEXAS	CRANE
BLOCK 31	4210330141	BLK 31 - GG4	OXY USA INC	TEXAS	CRANE
BLOCK 31	4210331242	BLK 31 - GG5	OXY USA INC	TEXAS	CRANE
BLOCK 31	4210332029	BLK 31 - GG6	OXY USA INC	TEXAS	CRANE
BLOCK 31	4210332174	BLK 31 - GG7	OXY USA INC	TEXAS	CRANE
BLOCK 31	4210333305	BLK 31 - GG8	OXY USA INC	TEXAS	CRANE
BLOCK 31	4210333583	BLK 31 - GG9	OXY USA INC	TEXAS	CRANE
BLOCK 31	4210303056	BLK 31 - H1	OXY USA INC	TEXAS	CRANE
BLOCK 31	4210332965	BLK 31 - H10	OXY USA INC	TEXAS	CRANE
BLOCK 31	4210333210	BLK 31 - H11	OXY USA INC	TEXAS	CRANE
BLOCK 31	4210334544	BLK 31 - H12	OXY USA INC	TEXAS	CRANE
BLOCK 31	4210334547	BLK 31 - H13	OXY USA INC	TEXAS	CRANE
BLOCK 31	4210303058	BLK 31 - H2	OXY USA INC	TEXAS	CRANE
BLOCK 31	4210303061	BLK 31 - H3	OXY USA INC	TEXAS	CRANE
BLOCK 31	4210303059	BLK 31 - H4	OXY USA INC	TEXAS	CRANE
BLOCK 31	4210330050	BLK 31 - H5	OXY USA INC	TEXAS	CRANE
BLOCK 31	4210332310	BLK 31 - H6	OXY USA INC	TEXAS	CRANE
BLOCK 31	4210332542	BLK 31 - H7 RC	OXY USA INC	TEXAS	CRANE
BLOCK 31	4210332688	BLK 31 - H8 RC	OXY USA INC	TEXAS	CRANE
BLOCK 31	4210332757	BLK 31 - H9	OXY USA INC	TEXAS	CRANE
BLOCK 31	4210303002	BLK 31 - HH1	OXY USA INC	TEXAS	CRANE
BLOCK 31	4210333863	BLK 31 - HH10	OXY USA INC	TEXAS	CRANE
BLOCK 31	4210333862	BLK 31 - HH11	OXY USA INC	TEXAS	CRANE
BLOCK 31	4210334553	BLK 31 - HH12	OXY USA INC	TEXAS	CRANE
BLOCK 31	4210334626	BLK 31 - HH13	OXY USA INC	TEXAS	CRANE
BLOCK 31	4210303003	BLK 31 - HH2	OXY USA INC	TEXAS	CRANE
BLOCK 31	4210330226	BLK 31 - HH3	OXY USA INC	TEXAS	CRANE
BLOCK 31	4210330259	BLK 31 - HH4	OXY USA INC	TEXAS	CRANE
BLOCK 31	4210332327	BLK 31 - HH5	OXY USA INC	TEXAS	CRANE
BLOCK 31	4210333081	BLK 31 - HH6	OXY USA INC	TEXAS	CRANE
BLOCK 31	4210333213	BLK 31 - HH7	OXY USA INC	TEXAS	CRANE
BLOCK 31	4210333536	BLK 31 - HH8	OXY USA INC	TEXAS	CRANE
BLOCK 31	4210333861	BLK 31 - HH9	OXY USA INC	TEXAS	CRANE
BLOCK 31	4210303070	BLK 31 - J1	OXY USA INC	TEXAS	CRANE
BLOCK 31	4210303073	BLK 31 - J2	OXY USA INC	TEXAS	CRANE
BLOCK 31	4210311200	BLK 31 - J3 ST1	OXY USA INC	TEXAS	CRANE
BLOCK 31	4210332216	BLK 31 - J4	OXY USA INC	TEXAS	CRANE
BLOCK 31	4210332419	BLK 31 - J5	OXY USA INC	TEXAS	CRANE
BLOCK 31	4210333789	BLK 31 - J6	OXY USA INC	TEXAS	CRANE
BLOCK 31	4210334107	BLK 31 - J7	OXY USA INC	TEXAS	CRANE
BLOCK 31	4210303051	BLK 31 - K1	OXY USA INC	TEXAS	CRANE
BLOCK 31	4210335120	BLK 31 - K10	OXY USA INC	TEXAS	CRANE
BLOCK 31	4210303052	BLK 31 - K2C	OXY USA INC	TEXAS	CRANE
BLOCK 31	4210303053	BLK 31 - K3WD	OXY USA INC	TEXAS	CRANE
BLOCK 31	4210330872	BLK 31 - K4	OXY USA INC	TEXAS	CRANE
BLOCK 31	4210331335	BLK 31 - K5	OXY USA INC	TEXAS	CRANE

Well Group	API	Well Name	Current Operator Name	State	County
BLOCK 31	4210331739	BLK 31 - K6	OXY USA INC	TEXAS	CRANE
BLOCK 31	4210331836	BLK 31 - K7	OXY USA INC	TEXAS	CRANE
BLOCK 31	4210331916	BLK 31 - K8	OXY USA INC	TEXAS	CRANE
BLOCK 31	4210332858	BLK 31 - K9	OXY USA INC	TEXAS	CRANE
BLOCK 31	4210302996	BLK 31 - KK1	OXY USA INC	TEXAS	CRANE
BLOCK 31	4210310253	BLK 31 - KK2	OXY USA INC	TEXAS	CRANE
BLOCK 31	4210330773	BLK 31 - KK3	OXY USA INC	TEXAS	CRANE
BLOCK 31	4210330909	BLK 31 - KK4	OXY USA INC	TEXAS	CRANE
BLOCK 31	4210331123	BLK 31 - KK5	OXY USA INC	TEXAS	CRANE
BLOCK 31	4210333802	BLK 31 - KK6	OXY USA INC	TEXAS	CRANE
BLOCK 31	4210333815	BLK 31 - KK7	OXY USA INC	TEXAS	CRANE
BLOCK 31	4210333865	BLK 31 - KK8	OXY USA INC	TEXAS	CRANE
BLOCK 31	4210303028	BLK 31 - L1	OXY USA INC	TEXAS	CRANE
BLOCK 31	4210303029	BLK 31 - L2	OXY USA INC	TEXAS	CRANE
BLOCK 31	4210331837	BLK 31 - L3	OXY USA INC	TEXAS	CRANE
BLOCK 31	4210332143	BLK 31 - L4 RC	OXY USA INC	TEXAS	CRANE
BLOCK 31	4210333489	BLK 31 - L5	OXY USA INC	TEXAS	CRANE
BLOCK 31	4210334968	BLK 31 - L6	OXY USA INC	TEXAS	CRANE
BLOCK 31	4210303066	BLK 31 - M1	OXY USA INC	TEXAS	CRANE
BLOCK 31	4210303067	BLK 31 - M2	OXY USA INC	TEXAS	CRANE
BLOCK 31	4210332323	BLK 31 - M3	OXY USA INC	TEXAS	CRANE
BLOCK 31	4210333065	BLK 31 - M4	OXY USA INC	TEXAS	CRANE
BLOCK 31	4210333825	BLK 31 - M5 RC	OXY USA INC	TEXAS	CRANE
BLOCK 31	4210302997	BLK 31 - MM1	OXY USA INC	TEXAS	CRANE
BLOCK 31	4210330244	BLK 31 - MM2	OXY USA INC	TEXAS	CRANE
BLOCK 31	4210330862	BLK 31 - MM3	OXY USA INC	TEXAS	CRANE
BLOCK 31	4210332562	BLK 31 - MM4	OXY USA INC	TEXAS	CRANE
BLOCK 31	4210333047	BLK 31 - MM5	OXY USA INC	TEXAS	CRANE
BLOCK 31	4210332972	BLK 31 - MM6	OXY USA INC	TEXAS	CRANE
BLOCK 31	4210333836	BLK 31 - MM7	OXY USA INC	TEXAS	CRANE
BLOCK 31	4210333859	BLK 31 - MM8	OXY USA INC	TEXAS	CRANE
BLOCK 31	4210303068	BLK 31 - N1	OXY USA INC	TEXAS	CRANE
BLOCK 31	4210303069	BLK 31 - N2	OXY USA INC	TEXAS	CRANE
BLOCK 31	4210306122	BLK 31 - N3	OXY USA INC	TEXAS	CRANE
BLOCK 31	4210330753	BLK 31 - N4	OXY USA INC	TEXAS	CRANE
BLOCK 31	4210332978	BLK 31 - N5	OXY USA INC	TEXAS	CRANE
BLOCK 31	4210333212	BLK 31 - N6	OXY USA INC	TEXAS	CRANE
BLOCK 31	4210335119	BLK 31 - N7	OXY USA INC	TEXAS	CRANE
BLOCK 31	4210310548	BLK 31 - NN1A	OXY USA INC	TEXAS	CRANE
BLOCK 31	4210332414	BLK 31 - NN2	OXY USA INC	TEXAS	CRANE
BLOCK 31	4210332561	BLK 31 - NN3	OXY USA INC	TEXAS	CRANE
BLOCK 31	4210332631	BLK 31 - NN4	OXY USA INC	TEXAS	CRANE
BLOCK 31	4210333163	BLK 31 - NN5A	OXY USA INC	TEXAS	CRANE
BLOCK 31	4210333211	BLK 31 - NN6	OXY USA INC	TEXAS	CRANE
BLOCK 31	4210303020	BLK 31 - O1	OXY USA INC	TEXAS	CRANE
BLOCK 31	4210331957	BLK 31 - O10	OXY USA INC	TEXAS	CRANE
BLOCK 31	4210333479	BLK 31 - O11	OXY USA INC	TEXAS	CRANE
BLOCK 31	4210303021	BLK 31 - O2	OXY USA INC	TEXAS	CRANE
BLOCK 31	4210303022	BLK 31 - O3	OXY USA INC	TEXAS	CRANE
BLOCK 31	4210330859	BLK 31 - O4	OXY USA INC	TEXAS	CRANE
BLOCK 31	4210330923	BLK 31 - O5	OXY USA INC	TEXAS	CRANE
BLOCK 31	4210331404	BLK 31 - O6	OXY USA INC	TEXAS	CRANE
BLOCK 31	4210331435	BLK 31 - O7	OXY USA INC	TEXAS	CRANE
BLOCK 31	4210331827	BLK 31 - O8	OXY USA INC	TEXAS	CRANE
BLOCK 31	4210331764	BLK 31 - O9	OXY USA INC	TEXAS	CRANE
BLOCK 31	4210303023	BLK 31 - P1	OXY USA INC	TEXAS	CRANE
BLOCK 31	4210331405	BLK 31 - P10	OXY USA INC	TEXAS	CRANE
BLOCK 31	4210331789	BLK 31 - P11	OXY USA INC	TEXAS	CRANE
BLOCK 31	4210331790	BLK 31 - P12	OXY USA INC	TEXAS	CRANE
BLOCK 31	4210331838	BLK 31 - P13	OXY USA INC	TEXAS	CRANE
BLOCK 31	4210331977	BLK 31 - P14	OXY USA INC	TEXAS	CRANE
BLOCK 31	4210332850	BLK 31 - P15	OXY USA INC	TEXAS	CRANE
BLOCK 31	4210333311	BLK 31 - P16	OXY USA INC	TEXAS	CRANE
BLOCK 31	4210334506	BLK 31 - P17	OXY USA INC	TEXAS	CRANE
BLOCK 31	4210335211	BLK 31 - P18	OXY USA INC	TEXAS	CRANE
BLOCK 31	4210303024	BLK 31 - P2	OXY USA INC	TEXAS	CRANE
BLOCK 31	4210303025	BLK 31 - P3	OXY USA INC	TEXAS	CRANE
BLOCK 31	4210303026	BLK 31 - P4	OXY USA INC	TEXAS	CRANE
BLOCK 31	4210303027	BLK 31 - P5	OXY USA INC	TEXAS	CRANE
BLOCK 31	4210310098	BLK 31 - P6	OXY USA INC	TEXAS	CRANE
BLOCK 31	4210330873	BLK 31 - P7	OXY USA INC	TEXAS	CRANE
BLOCK 31	4210331268	BLK 31 - P8	OXY USA INC	TEXAS	CRANE
BLOCK 31	4210331364	BLK 31 - P9	OXY USA INC	TEXAS	CRANE
BLOCK 31	4210304671	BLK 31 - PA1	OXY USA INC	TEXAS	CRANE
BLOCK 31	4210332162	BLK 31 - PA2	OXY USA INC	TEXAS	CRANE
BLOCK 31	4210332413	BLK 31 - PA3	OXY USA INC	TEXAS	CRANE
BLOCK 31	4210332563	BLK 31 - PA4	OXY USA INC	TEXAS	CRANE
BLOCK 31	4210332689	BLK 31 - PA5	OXY USA INC	TEXAS	CRANE
BLOCK 31	4210333994	BLK 31 - PA6	OXY USA INC	TEXAS	CRANE
BLOCK 31	4210304663	BLK 31 - PK1	OXY USA INC	TEXAS	CRANE
BLOCK 31	4210303074	BLK 31 - PK2	OXY USA INC	TEXAS	CRANE
BLOCK 31	4210331397	BLK 31 - PK3	OXY USA INC	TEXAS	CRANE
BLOCK 31	4210331762	BLK 31 - PK4	OXY USA INC	TEXAS	CRANE
BLOCK 31	4210333272	BLK 31 - PK5	OXY USA INC	TEXAS	CRANE

Well Group	API	Well Name	Current Operator Name	State	County
BLOCK 31	4210333608	BLK 31 - PK6	OXY USA INC	TEXAS	CRANE
BLOCK 31	4210333996	BLK 31 - PK7	OXY USA INC	TEXAS	CRANE
BLOCK 31	4210334924	BLK 31 - PK8	OXY USA INC	TEXAS	CRANE
BLOCK 31	4210304684	BLK 31 - PL1	OXY USA INC	TEXAS	CRANE
BLOCK 31	4210303044	BLK 31 - PL2	OXY USA INC	TEXAS	CRANE
BLOCK 31	4210330905	BLK 31 - PL3	OXY USA INC	TEXAS	CRANE
BLOCK 31	4210331165	BLK 31 - PL4	OXY USA INC	TEXAS	CRANE
BLOCK 31	4210331747	BLK 31 - PL5	OXY USA INC	TEXAS	CRANE
BLOCK 31	4210335210	BLK 31 - PL6	OXY USA INC	TEXAS	CRANE
BLOCK 31	4210304674	BLK 31 - PP1	OXY USA INC	TEXAS	CRANE
BLOCK 31	4210330395	BLK 31 - PP2	OXY USA INC	TEXAS	CRANE
BLOCK 31	4210332240	BLK 31 - PP3	OXY USA INC	TEXAS	CRANE
BLOCK 31	4210332482	BLK 31 - PP4	OXY USA INC	TEXAS	CRANE
BLOCK 31	4210335961	BLK 31 - PP5 RC	OXY USA INC	TEXAS	CRANE
BLOCK 31	4210304675	BLK 31 - PS1	OXY USA INC	TEXAS	CRANE
BLOCK 31	4210302998	BLK 31 - Q1	OXY USA INC	TEXAS	CRANE
BLOCK 31	4210332073	BLK 31 - Q10	OXY USA INC	TEXAS	CRANE
BLOCK 31	4210332994	BLK 31 - Q11	OXY USA INC	TEXAS	CRANE
BLOCK 31	4210332993	BLK 31 - Q12	OXY USA INC	TEXAS	CRANE
BLOCK 31	4210333602	BLK 31 - Q13	OXY USA INC	TEXAS	CRANE
BLOCK 31	4210333663	BLK 31 - Q14	OXY USA INC	TEXAS	CRANE
BLOCK 31	4210333858	BLK 31 - Q15	OXY USA INC	TEXAS	CRANE
BLOCK 31	4210333942	BLK 31 - Q16	OXY USA INC	TEXAS	CRANE
BLOCK 31	4210333947	BLK 31 - Q17	OXY USA INC	TEXAS	CRANE
BLOCK 31	4210333945	BLK 31 - Q18	OXY USA INC	TEXAS	CRANE
BLOCK 31	4210333944	BLK 31 - Q19	OXY USA INC	TEXAS	CRANE
BLOCK 31	4210302999	BLK 31 - Q2	OXY USA INC	TEXAS	CRANE
BLOCK 31	4210333946	BLK 31 - Q20	OXY USA INC	TEXAS	CRANE
BLOCK 31	4210303000	BLK 31 - Q3	OXY USA INC	TEXAS	CRANE
BLOCK 31	4210306116	BLK 31 - Q4	OXY USA INC	TEXAS	CRANE
BLOCK 31	4210303001	BLK 31 - Q5	OXY USA INC	TEXAS	CRANE
BLOCK 31	4210331167	BLK 31 - Q6	OXY USA INC	TEXAS	CRANE
BLOCK 31	4210331194	BLK 31 - Q7	OXY USA INC	TEXAS	CRANE
BLOCK 31	4210331219	BLK 31 - Q8	OXY USA INC	TEXAS	CRANE
BLOCK 31	4210331308	BLK 31 - Q9	OXY USA INC	TEXAS	CRANE
BLOCK 31	4210303030	BLK 31 - R1	OXY USA INC	TEXAS	CRANE
BLOCK 31	4210310137	BLK 31 - R2	OXY USA INC	TEXAS	CRANE
BLOCK 31	4210332239	BLK 31 - R3	OXY USA INC	TEXAS	CRANE
BLOCK 31	4210332418	BLK 31 - R4	OXY USA INC	TEXAS	CRANE
BLOCK 31	4210332856	BLK 31 - R5	OXY USA INC	TEXAS	CRANE
BLOCK 31	4210332947	BLK 31 - R6	OXY USA INC	TEXAS	CRANE
BLOCK 31	4210333386	BLK 31 - R7	OXY USA INC	TEXAS	CRANE
BLOCK 31	4210303031	BLK 31 - S1	OXY USA INC	TEXAS	CRANE
BLOCK 31	4210333571	BLK 31 - S10D	OXY USA INC	TEXAS	CRANE
BLOCK 31	4210332223	BLK 31 - S2	OXY USA INC	TEXAS	CRANE
BLOCK 31	4210332417	BLK 31 - S3	OXY USA INC	TEXAS	CRANE
BLOCK 31	4210332568	BLK 31 - S4	OXY USA INC	TEXAS	CRANE
BLOCK 31	4210332632	BLK 31 - S5	OXY USA INC	TEXAS	CRANE
BLOCK 31	4210332971	BLK 31 - S6	OXY USA INC	TEXAS	CRANE
BLOCK 31	4210305337	BLK 31 - SD1	OXY USA INC	TEXAS	CRANE
BLOCK 31	4210333570	BLK 31 - SD11	OXY USA INC	TEXAS	CRANE
BLOCK 31	4210334231	BLK 31 - SD12 RC	OXY USA INC	TEXAS	CRANE
BLOCK 31	4210334545	BLK 31 - SD13	OXY USA INC	TEXAS	CRANE
BLOCK 31	4210305343	BLK 31 - SD2	OXY USA INC	TEXAS	CRANE
BLOCK 31	4210305342	BLK 31 - SD3	OXY USA INC	TEXAS	CRANE
BLOCK 31	4210305286	BLK 31 - SD4	OXY USA INC	TEXAS	CRANE
BLOCK 31	4210330772	BLK 31 - SD5	OXY USA INC	TEXAS	CRANE
BLOCK 31	4210332412	BLK 31 - SD6	OXY USA INC	TEXAS	CRANE
BLOCK 31	4210332484	BLK 31 - SD7	OXY USA INC	TEXAS	CRANE
BLOCK 31	4210332612	BLK 31 - SD8	OXY USA INC	TEXAS	CRANE
BLOCK 31	4210332936	BLK 31 - SD9 RC	OXY USA INC	TEXAS	CRANE
BLOCK 31	4210303065	BLK 31 - T1	OXY USA INC	TEXAS	CRANE
BLOCK 31	4210332540	BLK 31 - T2	OXY USA INC	TEXAS	CRANE
BLOCK 31	4210333092	BLK 31 - T3	OXY USA INC	TEXAS	CRANE
BLOCK 31	4210303232	BLK 31 - TN1	OXY USA INC	TEXAS	CRANE
BLOCK 31	4210334604	BLK 31 - TN10	OXY USA INC	TEXAS	CRANE
BLOCK 31	4210330256	BLK 31 - TN2	OXY USA INC	TEXAS	CRANE
BLOCK 31	4210332489	BLK 31 - TN3	OXY USA INC	TEXAS	CRANE
BLOCK 31	4210332651	BLK 31 - TN4L	OXY USA INC	TEXAS	CRANE
BLOCK 31	4210333063	BLK 31 - TN5	OXY USA INC	TEXAS	CRANE
BLOCK 31	4210333098	BLK 31 - TN6	OXY USA INC	TEXAS	CRANE
BLOCK 31	4210333124	BLK 31 - TN7	OXY USA INC	TEXAS	CRANE
BLOCK 31	4210333840	BLK 31 - TN8	OXY USA INC	TEXAS	CRANE
BLOCK 31	4210333864	BLK 31 - TN9 RC	OXY USA INC	TEXAS	CRANE
BLOCK 31	4210303032	BLK 31 - U1	OXY USA INC	TEXAS	CRANE
BLOCK 31	4210332416	BLK 31 - U2	OXY USA INC	TEXAS	CRANE
BLOCK 31	4210332571	BLK 31 - U3	OXY USA INC	TEXAS	CRANE
BLOCK 31	4210333018	BLK 31 - U4	OXY USA INC	TEXAS	CRANE
BLOCK 31	4210333307	BLK 31 - U5	OXY USA INC	TEXAS	CRANE
BLOCK 31	4210333306	BLK 31 - U6	OXY USA INC	TEXAS	CRANE
BLOCK 31	4210332483	BLK 31 - V2	OXY USA INC	TEXAS	CRANE
BLOCK 31	4210332490	BLK 31 - V3	OXY USA INC	TEXAS	CRANE
BLOCK 31	4210332572	BLK 31 - V4 RC	OXY USA INC	TEXAS	CRANE
BLOCK 31	4210332652	BLK 31 - V5	OXY USA INC	TEXAS	CRANE

Well Group	API	Well Name	Current Operator Name	State	County
BLOCK 31	4210303076	BLK 31 - W1	OXY USA INC	TEXAS	CRANE
BLOCK 31	4210303077	BLK 31 - W2	OXY USA INC	TEXAS	CRANE
BLOCK 31	4210330481	BLK 31 - W3	OXY USA INC	TEXAS	CRANE
BLOCK 31	4210304673	BLK 31 - W4	OXY USA INC	TEXAS	CRANE
BLOCK 31	4210332192	BLK 31 - W5	OXY USA INC	TEXAS	CRANE
BLOCK 31	4210303034	BLK 31 - X1	OXY USA INC	TEXAS	CRANE
BLOCK 31	4210303037	BLK 31 - X2	OXY USA INC	TEXAS	CRANE
BLOCK 31	4210330227	BLK 31 - X3	OXY USA INC	TEXAS	CRANE
BLOCK 31	4210330997	BLK 31 - X4	OXY USA INC	TEXAS	CRANE
BLOCK 31	4210333813	BLK 31 - X5	OXY USA INC	TEXAS	CRANE
BLOCK 31	4210333814	BLK 31 - X6	OXY USA INC	TEXAS	CRANE
BLOCK 31	4210334230	BLK 31 - X7	OXY USA INC	TEXAS	CRANE
BLOCK 31	4210303014	BLK 31 - Y1	OXY USA INC	TEXAS	CRANE
BLOCK 31	4210333439	BLK 31 - Y10	OXY USA INC	TEXAS	CRANE
BLOCK 31	4210333676	BLK 31 - Y11	OXY USA INC	TEXAS	CRANE
BLOCK 31	4210334504	BLK 31 - Y12	OXY USA INC	TEXAS	CRANE
BLOCK 31	4210334546	BLK 31 - Y13	OXY USA INC	TEXAS	CRANE
BLOCK 31	4210303015	BLK 31 - Y2	OXY USA INC	TEXAS	CRANE
BLOCK 31	4210330071	BLK 31 - Y4	OXY USA INC	TEXAS	CRANE
BLOCK 31	4210330795	BLK 31 - Y5	OXY USA INC	TEXAS	CRANE
BLOCK 31	4210331288	BLK 31 - Y6	OXY USA INC	TEXAS	CRANE
BLOCK 31	4210331521	BLK 31 - Y7	OXY USA INC	TEXAS	CRANE
BLOCK 31	4210332039	BLK 31 - Y8	OXY USA INC	TEXAS	CRANE
BLOCK 31	4210332211	BLK 31 - Y9	OXY USA INC	TEXAS	CRANE
BLOCK 31	4210303054	BLK 31 - Z1	OXY USA INC	TEXAS	CRANE
BLOCK 31	4210303055	BLK 31 - Z2	OXY USA INC	TEXAS	CRANE
BLOCK 31	4210330825	BLK 31 - Z3	OXY USA INC	TEXAS	CRANE
BLOCK 31	4210330996	BLK 31 - Z4	OXY USA INC	TEXAS	CRANE
BLOCK 31	4210331832	BLK 31 - Z5	OXY USA INC	TEXAS	CRANE
BLOCK 31	4210332855	BLK 31 - Z6	OXY USA INC	TEXAS	CRANE
BLOCK 31	4210334970	BLK 31 - Z7	OXY USA INC	TEXAS	CRANE
BLOCK 31	4210336541	BLOCK 31 UNIT P19	OXY USA INC	TEXAS	CRANE
BLOCK 31	G0520003C	WELL #11	OXY USA INC	TEXAS	CRANE
BLOCK 31	G0520003D	WELL #12	OXY USA INC	TEXAS	CRANE
BLOCK 31	G0520003E	WELL #18	OXY USA INC	TEXAS	CRANE
BLOCK 31	G0520003J	WELL #19	OXY USA INC	TEXAS	CRANE
BLOCK 31	G0520003I	WELL #4	OXY USA INC	TEXAS	CRANE
BLOCK 31	G0520003A	WELL #6	OXY USA INC	TEXAS	CRANE
CEDAR LAKE	4216510270	AMERICAN WAREHOUSE COMPANY 017	OCCIDENTAL PERMIAN LTD	TEXAS	GAINES
CEDAR LAKE	4216530305	AMERICAN WAREHOUSE COMPANY 018 A	OCCIDENTAL PERMIAN LTD	TEXAS	GAINES
CEDAR LAKE	4216530585	AMERICAN WAREHOUSE COMPANY 019 A	OCCIDENTAL PERMIAN LTD	TEXAS	GAINES
CEDAR LAKE	4216533613	AMERICAN WAREHOUSE COMPANY 020 WD	OCCIDENTAL PERMIAN LTD	TEXAS	GAINES
CEDAR LAKE	4216534114	AMERICAN WAREHOUSE COMPANY 021 WI	OCCIDENTAL PERMIAN LTD	TEXAS	GAINES
CEDAR LAKE	4216534629	AMERICAN WAREHOUSE COMPANY A - CLU 001 WD	OCCIDENTAL PERMIAN LTD	TEXAS	GAINES
CEDAR LAKE	4216502639	CEDAR LAKE UNIT 001	OCCIDENTAL PERMIAN LTD	TEXAS	GAINES
CEDAR LAKE	4216502178	CEDAR LAKE UNIT 002 WS	OCCIDENTAL PERMIAN LTD	TEXAS	GAINES
CEDAR LAKE	4216502180	CEDAR LAKE UNIT 003 WS	OCCIDENTAL PERMIAN LTD	TEXAS	GAINES
CEDAR LAKE	4216502179	CEDAR LAKE UNIT 004 WS	OCCIDENTAL PERMIAN LTD	TEXAS	GAINES
CEDAR LAKE	4216570000	CEDAR LAKE UNIT 007R WS	OCCIDENTAL PERMIAN LTD	TEXAS	GAINES
CEDAR LAKE	4216501558	CEDAR LAKE UNIT 011 WI	OCCIDENTAL PERMIAN LTD	TEXAS	GAINES
CEDAR LAKE	4216501556	CEDAR LAKE UNIT 012 WI	OCCIDENTAL PERMIAN LTD	TEXAS	GAINES
CEDAR LAKE	4216501554	CEDAR LAKE UNIT 013 WI	OCCIDENTAL PERMIAN LTD	TEXAS	GAINES
CEDAR LAKE	4216501557	CEDAR LAKE UNIT 014 WI	OCCIDENTAL PERMIAN LTD	TEXAS	GAINES
CEDAR LAKE	4216501555	CEDAR LAKE UNIT 015 WI	OCCIDENTAL PERMIAN LTD	TEXAS	GAINES
CEDAR LAKE	4216501553	CEDAR LAKE UNIT 016 WI	OCCIDENTAL PERMIAN LTD	TEXAS	GAINES
CEDAR LAKE	4216501550	CEDAR LAKE UNIT 017 WI	OCCIDENTAL PERMIAN LTD	TEXAS	GAINES
CEDAR LAKE	4216501551	CEDAR LAKE UNIT 018 WI	OCCIDENTAL PERMIAN LTD	TEXAS	GAINES
CEDAR LAKE	4216501548	CEDAR LAKE UNIT 019 WI	OCCIDENTAL PERMIAN LTD	TEXAS	GAINES
CEDAR LAKE	4216502706	CEDAR LAKE UNIT 024 WI	OCCIDENTAL PERMIAN LTD	TEXAS	GAINES
CEDAR LAKE	4216502707	CEDAR LAKE UNIT 025 WI	OCCIDENTAL PERMIAN LTD	TEXAS	GAINES
CEDAR LAKE	4216502708	CEDAR LAKE UNIT 026 WI	OCCIDENTAL PERMIAN LTD	TEXAS	GAINES
CEDAR LAKE	4216502709	CEDAR LAKE UNIT 027 WI	OCCIDENTAL PERMIAN LTD	TEXAS	GAINES
CEDAR LAKE	4216502710	CEDAR LAKE UNIT 028 WI	OCCIDENTAL PERMIAN LTD	TEXAS	GAINES
CEDAR LAKE	4216502711	CEDAR LAKE UNIT 029 WI	OCCIDENTAL PERMIAN LTD	TEXAS	GAINES
CEDAR LAKE	4216502704	CEDAR LAKE UNIT 031 WI	OCCIDENTAL PERMIAN LTD	TEXAS	GAINES
CEDAR LAKE	4216502663	CEDAR LAKE UNIT 032 WI	OCCIDENTAL PERMIAN LTD	TEXAS	GAINES
CEDAR LAKE	4216501309	CEDAR LAKE UNIT 033 EI	OCCIDENTAL PERMIAN LTD	TEXAS	GAINES
CEDAR LAKE	4216501112	CEDAR LAKE UNIT 034 EI	OCCIDENTAL PERMIAN LTD	TEXAS	GAINES
CEDAR LAKE	4216501460	CEDAR LAKE UNIT 035 EI	OCCIDENTAL PERMIAN LTD	TEXAS	GAINES
CEDAR LAKE	4216501469	CEDAR LAKE UNIT 036 EI	OCCIDENTAL PERMIAN LTD	TEXAS	GAINES
CEDAR LAKE	4216501461	CEDAR LAKE UNIT 037 EI	OCCIDENTAL PERMIAN LTD	TEXAS	GAINES
CEDAR LAKE	4216502410	CEDAR LAKE UNIT 038 EI	OCCIDENTAL PERMIAN LTD	TEXAS	GAINES
CEDAR LAKE	4216501467	CEDAR LAKE UNIT 039 WI	OCCIDENTAL PERMIAN LTD	TEXAS	GAINES
CEDAR LAKE	4216502140	CEDAR LAKE UNIT 041	OCCIDENTAL PERMIAN LTD	TEXAS	GAINES
CEDAR LAKE	4216502141	CEDAR LAKE UNIT 042	OCCIDENTAL PERMIAN LTD	TEXAS	GAINES
CEDAR LAKE	4216502142	CEDAR LAKE UNIT 043 WI	OCCIDENTAL PERMIAN LTD	TEXAS	GAINES
CEDAR LAKE	4216502143	CEDAR LAKE UNIT 044 WI	OCCIDENTAL PERMIAN LTD	TEXAS	GAINES
CEDAR LAKE	4216501924	CEDAR LAKE UNIT 051 WI	OCCIDENTAL PERMIAN LTD	TEXAS	GAINES
CEDAR LAKE	4216501496	CEDAR LAKE UNIT 061 WI	OCCIDENTAL PERMIAN LTD	TEXAS	GAINES
CEDAR LAKE	4216501497	CEDAR LAKE UNIT 062	OCCIDENTAL PERMIAN LTD	TEXAS	GAINES
CEDAR LAKE	4216501498	CEDAR LAKE UNIT 063 WI	OCCIDENTAL PERMIAN LTD	TEXAS	GAINES
CEDAR LAKE	4216501499	CEDAR LAKE UNIT 064	OCCIDENTAL PERMIAN LTD	TEXAS	GAINES
CEDAR LAKE	4216530132	CEDAR LAKE UNIT 065 WI	OCCIDENTAL PERMIAN LTD	TEXAS	GAINES
CEDAR LAKE	4216501957	CEDAR LAKE UNIT 071 WI	OCCIDENTAL PERMIAN LTD	TEXAS	GAINES

Well Group	API	Well Name	Current Operator Name	State	County
CEDAR LAKE	4216501958	CEDAR LAKE UNIT 072 WI	OCCIDENTAL PERMIAN LTD	TEXAS	GAINES
CEDAR LAKE	4216501959	CEDAR LAKE UNIT 073 WI	OCCIDENTAL PERMIAN LTD	TEXAS	GAINES
CEDAR LAKE	4216501946	CEDAR LAKE UNIT 074 WI	OCCIDENTAL PERMIAN LTD	TEXAS	GAINES
CEDAR LAKE	4216501949	CEDAR LAKE UNIT 075 WI	OCCIDENTAL PERMIAN LTD	TEXAS	GAINES
CEDAR LAKE	4216501950	CEDAR LAKE UNIT 076 WI	OCCIDENTAL PERMIAN LTD	TEXAS	GAINES
CEDAR LAKE	4216501953	CEDAR LAKE UNIT 077	OCCIDENTAL PERMIAN LTD	TEXAS	GAINES
CEDAR LAKE	4216501495	CEDAR LAKE UNIT 081	OCCIDENTAL PERMIAN LTD	TEXAS	GAINES
CEDAR LAKE	4216501983	CEDAR LAKE UNIT 091 WI	OCCIDENTAL PERMIAN LTD	TEXAS	GAINES
CEDAR LAKE	4216501984	CEDAR LAKE UNIT 092 WI	OCCIDENTAL PERMIAN LTD	TEXAS	GAINES
CEDAR LAKE	4216501926	CEDAR LAKE UNIT 101 WI	OCCIDENTAL PERMIAN LTD	TEXAS	GAINES
CEDAR LAKE	4216501927	CEDAR LAKE UNIT 102 WI	OCCIDENTAL PERMIAN LTD	TEXAS	GAINES
CEDAR LAKE	4216501923	CEDAR LAKE UNIT 103	OCCIDENTAL PERMIAN LTD	TEXAS	GAINES
CEDAR LAKE	4216502258	CEDAR LAKE UNIT 110 WI	OCCIDENTAL PERMIAN LTD	TEXAS	GAINES
CEDAR LAKE	4216501552	CEDAR LAKE UNIT 111 WI	OCCIDENTAL PERMIAN LTD	TEXAS	GAINES
CEDAR LAKE	4216501549	CEDAR LAKE UNIT 112 EI	OCCIDENTAL PERMIAN LTD	TEXAS	GAINES
CEDAR LAKE	4216501940	CEDAR LAKE UNIT 113 WI	OCCIDENTAL PERMIAN LTD	TEXAS	GAINES
CEDAR LAKE	4216501937	CEDAR LAKE UNIT 114 WI	OCCIDENTAL PERMIAN LTD	TEXAS	GAINES
CEDAR LAKE	4216501938	CEDAR LAKE UNIT 115 WI	OCCIDENTAL PERMIAN LTD	TEXAS	GAINES
CEDAR LAKE	4216501934	CEDAR LAKE UNIT 116 WI	OCCIDENTAL PERMIAN LTD	TEXAS	GAINES
CEDAR LAKE	4216501936	CEDAR LAKE UNIT 117 WI	OCCIDENTAL PERMIAN LTD	TEXAS	GAINES
CEDAR LAKE	4216501935	CEDAR LAKE UNIT 118 WI	OCCIDENTAL PERMIAN LTD	TEXAS	GAINES
CEDAR LAKE	4216501933	CEDAR LAKE UNIT 119 EI	OCCIDENTAL PERMIAN LTD	TEXAS	GAINES
CEDAR LAKE	4216538370	CEDAR LAKE UNIT 119R	OCCIDENTAL PERMIAN LTD	TEXAS	GAINES
CEDAR LAKE	4216501930	CEDAR LAKE UNIT 120 WI	OCCIDENTAL PERMIAN LTD	TEXAS	GAINES
CEDAR LAKE	4216501939	CEDAR LAKE UNIT 121 WI	OCCIDENTAL PERMIAN LTD	TEXAS	GAINES
CEDAR LAKE	4216501931	CEDAR LAKE UNIT 122 WI	OCCIDENTAL PERMIAN LTD	TEXAS	GAINES
CEDAR LAKE	4216501929	CEDAR LAKE UNIT 123 WI	OCCIDENTAL PERMIAN LTD	TEXAS	GAINES
CEDAR LAKE	4216501932	CEDAR LAKE UNIT 124 WI	OCCIDENTAL PERMIAN LTD	TEXAS	GAINES
CEDAR LAKE	4216501979	CEDAR LAKE UNIT 125	OCCIDENTAL PERMIAN LTD	TEXAS	GAINES
CEDAR LAKE	4216501977	CEDAR LAKE UNIT 126 WI	OCCIDENTAL PERMIAN LTD	TEXAS	GAINES
CEDAR LAKE	4216501978	CEDAR LAKE UNIT 127 WI	OCCIDENTAL PERMIAN LTD	TEXAS	GAINES
CEDAR LAKE	4216501976	CEDAR LAKE UNIT 128 WI	OCCIDENTAL PERMIAN LTD	TEXAS	GAINES
CEDAR LAKE	4216501928	CEDAR LAKE UNIT 129 WI	OCCIDENTAL PERMIAN LTD	TEXAS	GAINES
CEDAR LAKE	4216501945	CEDAR LAKE UNIT 130 WI	OCCIDENTAL PERMIAN LTD	TEXAS	GAINES
CEDAR LAKE	4216501951	CEDAR LAKE UNIT 131 WI	OCCIDENTAL PERMIAN LTD	TEXAS	GAINES
CEDAR LAKE	4216501955	CEDAR LAKE UNIT 132 WI	OCCIDENTAL PERMIAN LTD	TEXAS	GAINES
CEDAR LAKE	4216501956	CEDAR LAKE UNIT 133 WI	OCCIDENTAL PERMIAN LTD	TEXAS	GAINES
CEDAR LAKE	4216501973	CEDAR LAKE UNIT 134 WI	OCCIDENTAL PERMIAN LTD	TEXAS	GAINES
CEDAR LAKE	4216501974	CEDAR LAKE UNIT 135 WI	OCCIDENTAL PERMIAN LTD	TEXAS	GAINES
CEDAR LAKE	4216501975	CEDAR LAKE UNIT 136 WI	OCCIDENTAL PERMIAN LTD	TEXAS	GAINES
CEDAR LAKE	4216501942	CEDAR LAKE UNIT 137 WI	OCCIDENTAL PERMIAN LTD	TEXAS	GAINES
CEDAR LAKE	4216501948	CEDAR LAKE UNIT 138 WI	OCCIDENTAL PERMIAN LTD	TEXAS	GAINES
CEDAR LAKE	4216501954	CEDAR LAKE UNIT 139 WI	OCCIDENTAL PERMIAN LTD	TEXAS	GAINES
CEDAR LAKE	4216501971	CEDAR LAKE UNIT 140 WI	OCCIDENTAL PERMIAN LTD	TEXAS	GAINES
CEDAR LAKE	4216501972	CEDAR LAKE UNIT 141 WI	OCCIDENTAL PERMIAN LTD	TEXAS	GAINES
CEDAR LAKE	4216501970	CEDAR LAKE UNIT 142 WI	OCCIDENTAL PERMIAN LTD	TEXAS	GAINES
CEDAR LAKE	4216501941	CEDAR LAKE UNIT 143 WI	OCCIDENTAL PERMIAN LTD	TEXAS	GAINES
CEDAR LAKE	4216501947	CEDAR LAKE UNIT 144 WI	OCCIDENTAL PERMIAN LTD	TEXAS	GAINES
CEDAR LAKE	4216501952	CEDAR LAKE UNIT 145 WI	OCCIDENTAL PERMIAN LTD	TEXAS	GAINES
CEDAR LAKE	4216501988	CEDAR LAKE UNIT 146 WI	OCCIDENTAL PERMIAN LTD	TEXAS	GAINES
CEDAR LAKE	4216501967	CEDAR LAKE UNIT 147 WI	OCCIDENTAL PERMIAN LTD	TEXAS	GAINES
CEDAR LAKE	4216501969	CEDAR LAKE UNIT 148 WI	OCCIDENTAL PERMIAN LTD	TEXAS	GAINES
CEDAR LAKE	4216501989	CEDAR LAKE UNIT 149 WI	OCCIDENTAL PERMIAN LTD	TEXAS	GAINES
CEDAR LAKE	4216501966	CEDAR LAKE UNIT 150 WI	OCCIDENTAL PERMIAN LTD	TEXAS	GAINES
CEDAR LAKE	4216501968	CEDAR LAKE UNIT 151 WI	OCCIDENTAL PERMIAN LTD	TEXAS	GAINES
CEDAR LAKE	4216501990	CEDAR LAKE UNIT 152	OCCIDENTAL PERMIAN LTD	TEXAS	GAINES
CEDAR LAKE	4216501991	CEDAR LAKE UNIT 153 WI	OCCIDENTAL PERMIAN LTD	TEXAS	GAINES
CEDAR LAKE	4216501985	CEDAR LAKE UNIT 154 WI	OCCIDENTAL PERMIAN LTD	TEXAS	GAINES
CEDAR LAKE	4216501986	CEDAR LAKE UNIT 155 WI	OCCIDENTAL PERMIAN LTD	TEXAS	GAINES
CEDAR LAKE	4216501987	CEDAR LAKE UNIT 156	OCCIDENTAL PERMIAN LTD	TEXAS	GAINES
CEDAR LAKE	4216501960	CEDAR LAKE UNIT 161	OCCIDENTAL PERMIAN LTD	TEXAS	GAINES
CEDAR LAKE	4216501962	CEDAR LAKE UNIT 162	OCCIDENTAL PERMIAN LTD	TEXAS	GAINES
CEDAR LAKE	4216501963	CEDAR LAKE UNIT 163	OCCIDENTAL PERMIAN LTD	TEXAS	GAINES
CEDAR LAKE	4216501964	CEDAR LAKE UNIT 164	OCCIDENTAL PERMIAN LTD	TEXAS	GAINES
CEDAR LAKE	4211501965	CEDAR LAKE UNIT 171	OCCIDENTAL PERMIAN LTD	TEXAS	DAWSON
CEDAR LAKE	4211501995	CEDAR LAKE UNIT 172	OCCIDENTAL PERMIAN LTD	TEXAS	DAWSON
CEDAR LAKE	4216501996	CEDAR LAKE UNIT 173 WI	OCCIDENTAL PERMIAN LTD	TEXAS	GAINES
CEDAR LAKE	4216501997	CEDAR LAKE UNIT 174	OCCIDENTAL PERMIAN LTD	TEXAS	GAINES
CEDAR LAKE	4211500625	CEDAR LAKE UNIT 175	OCCIDENTAL PERMIAN LTD	TEXAS	DAWSON
CEDAR LAKE	4211501998	CEDAR LAKE UNIT 176	OCCIDENTAL PERMIAN LTD	TEXAS	DAWSON
CEDAR LAKE	4216500420	CEDAR LAKE UNIT 181	OCCIDENTAL PERMIAN LTD	TEXAS	GAINES
CEDAR LAKE	4216501431	CEDAR LAKE UNIT 191 WI	OCCIDENTAL PERMIAN LTD	TEXAS	GAINES
CEDAR LAKE	4216500421	CEDAR LAKE UNIT 192	OCCIDENTAL PERMIAN LTD	TEXAS	GAINES
CEDAR LAKE	4216500422	CEDAR LAKE UNIT 193 WI	OCCIDENTAL PERMIAN LTD	TEXAS	GAINES
CEDAR LAKE	4216538369	CEDAR LAKE UNIT 19R	OCCIDENTAL PERMIAN LTD	TEXAS	GAINES
CEDAR LAKE	4216502714	CEDAR LAKE UNIT 210 WI	OCCIDENTAL PERMIAN LTD	TEXAS	GAINES
CEDAR LAKE	4216502712	CEDAR LAKE UNIT 211 WI	OCCIDENTAL PERMIAN LTD	TEXAS	GAINES
CEDAR LAKE	4216502713	CEDAR LAKE UNIT 212 WI	OCCIDENTAL PERMIAN LTD	TEXAS	GAINES
CEDAR LAKE	4216502715	CEDAR LAKE UNIT 213 WI	OCCIDENTAL PERMIAN LTD	TEXAS	GAINES
CEDAR LAKE	4216502716	CEDAR LAKE UNIT 214 WI	OCCIDENTAL PERMIAN LTD	TEXAS	GAINES
CEDAR LAKE	4216502718	CEDAR LAKE UNIT 215	OCCIDENTAL PERMIAN LTD	TEXAS	GAINES
CEDAR LAKE	4216502717	CEDAR LAKE UNIT 215 A	OCCIDENTAL PERMIAN LTD	TEXAS	GAINES
CEDAR LAKE	4216502719	CEDAR LAKE UNIT 216 WI	OCCIDENTAL PERMIAN LTD	TEXAS	GAINES
CEDAR LAKE	4216538371	CEDAR LAKE UNIT 216R	OCCIDENTAL PERMIAN LTD	TEXAS	GAINES

Well Group	API	Well Name	Current Operator Name	State	County
CEDAR LAKE	4216502720	CEDAR LAKE UNIT 217 WI	OCCIDENTAL PERMIAN LTD	TEXAS	GAINES
CEDAR LAKE	4216502721	CEDAR LAKE UNIT 218 EI	OCCIDENTAL PERMIAN LTD	TEXAS	GAINES
CEDAR LAKE	4216502722	CEDAR LAKE UNIT 219 WI	OCCIDENTAL PERMIAN LTD	TEXAS	GAINES
CEDAR LAKE	4216502723	CEDAR LAKE UNIT 220 EI	OCCIDENTAL PERMIAN LTD	TEXAS	GAINES
CEDAR LAKE	4216502724	CEDAR LAKE UNIT 221 WI	OCCIDENTAL PERMIAN LTD	TEXAS	GAINES
CEDAR LAKE	4216534993	CEDAR LAKE UNIT 221R	OCCIDENTAL PERMIAN LTD	TEXAS	GAINES
CEDAR LAKE	4216502725	CEDAR LAKE UNIT 222 WI	OCCIDENTAL PERMIAN LTD	TEXAS	GAINES
CEDAR LAKE	4216502727	CEDAR LAKE UNIT 223 WI	OCCIDENTAL PERMIAN LTD	TEXAS	GAINES
CEDAR LAKE	4216530149	CEDAR LAKE UNIT 224 WI	OCCIDENTAL PERMIAN LTD	TEXAS	GAINES
CEDAR LAKE	4216501468	CEDAR LAKE UNIT 310 WI	OCCIDENTAL PERMIAN LTD	TEXAS	GAINES
CEDAR LAKE	4216502654	CEDAR LAKE UNIT 311 WI	OCCIDENTAL PERMIAN LTD	TEXAS	GAINES
CEDAR LAKE	4216502648	CEDAR LAKE UNIT 312 WI	OCCIDENTAL PERMIAN LTD	TEXAS	GAINES
CEDAR LAKE	4216502647	CEDAR LAKE UNIT 313 WI	OCCIDENTAL PERMIAN LTD	TEXAS	GAINES
CEDAR LAKE	4216502646	CEDAR LAKE UNIT 314 EI	OCCIDENTAL PERMIAN LTD	TEXAS	GAINES
CEDAR LAKE	4216502651	CEDAR LAKE UNIT 315 EI	OCCIDENTAL PERMIAN LTD	TEXAS	GAINES
CEDAR LAKE	4216502667	CEDAR LAKE UNIT 316 EI	OCCIDENTAL PERMIAN LTD	TEXAS	GAINES
CEDAR LAKE	4216502666	CEDAR LAKE UNIT 317 EI	OCCIDENTAL PERMIAN LTD	TEXAS	GAINES
CEDAR LAKE	4216502653	CEDAR LAKE UNIT 318 EI	OCCIDENTAL PERMIAN LTD	TEXAS	GAINES
CEDAR LAKE	4216502676	CEDAR LAKE UNIT 319 WI	OCCIDENTAL PERMIAN LTD	TEXAS	GAINES
CEDAR LAKE	4216502677	CEDAR LAKE UNIT 320 WI	OCCIDENTAL PERMIAN LTD	TEXAS	GAINES
CEDAR LAKE	4216502678	CEDAR LAKE UNIT 321 WI	OCCIDENTAL PERMIAN LTD	TEXAS	GAINES
CEDAR LAKE	4216502669	CEDAR LAKE UNIT 322 EI	OCCIDENTAL PERMIAN LTD	TEXAS	GAINES
CEDAR LAKE	4216502640	CEDAR LAKE UNIT 323 EI	OCCIDENTAL PERMIAN LTD	TEXAS	GAINES
CEDAR LAKE	4216502638	CEDAR LAKE UNIT 324 EI	OCCIDENTAL PERMIAN LTD	TEXAS	GAINES
CEDAR LAKE	4216502636	CEDAR LAKE UNIT 325 WI	OCCIDENTAL PERMIAN LTD	TEXAS	GAINES
CEDAR LAKE	4216502645	CEDAR LAKE UNIT 326 WI	OCCIDENTAL PERMIAN LTD	TEXAS	GAINES
CEDAR LAKE	4216502675	CEDAR LAKE UNIT 327	OCCIDENTAL PERMIAN LTD	TEXAS	GAINES
CEDAR LAKE	4216502644	CEDAR LAKE UNIT 328	OCCIDENTAL PERMIAN LTD	TEXAS	GAINES
CEDAR LAKE	4216510702	CEDAR LAKE UNIT 328 A	OCCIDENTAL PERMIAN LTD	TEXAS	GAINES
CEDAR LAKE	4216502643	CEDAR LAKE UNIT 329 WI	OCCIDENTAL PERMIAN LTD	TEXAS	GAINES
CEDAR LAKE	4216501903	CEDAR LAKE UNIT 330	OCCIDENTAL PERMIAN LTD	TEXAS	GAINES
CEDAR LAKE	4216501900	CEDAR LAKE UNIT 331 WI	OCCIDENTAL PERMIAN LTD	TEXAS	GAINES
CEDAR LAKE	4216502699	CEDAR LAKE UNIT 332 WI	OCCIDENTAL PERMIAN LTD	TEXAS	GAINES
CEDAR LAKE	4216502697	CEDAR LAKE UNIT 333	OCCIDENTAL PERMIAN LTD	TEXAS	GAINES
CEDAR LAKE	4216502696	CEDAR LAKE UNIT 334 WI	OCCIDENTAL PERMIAN LTD	TEXAS	GAINES
CEDAR LAKE	4216502698	CEDAR LAKE UNIT 335 WI	OCCIDENTAL PERMIAN LTD	TEXAS	GAINES
CEDAR LAKE	4216502637	CEDAR LAKE UNIT 336 WI	OCCIDENTAL PERMIAN LTD	TEXAS	GAINES
CEDAR LAKE	4216502641	CEDAR LAKE UNIT 337 WI	OCCIDENTAL PERMIAN LTD	TEXAS	GAINES
CEDAR LAKE	4216502642	CEDAR LAKE UNIT 338 WI	OCCIDENTAL PERMIAN LTD	TEXAS	GAINES
CEDAR LAKE	4216502652	CEDAR LAKE UNIT 339 WI	OCCIDENTAL PERMIAN LTD	TEXAS	GAINES
CEDAR LAKE	4216502668	CEDAR LAKE UNIT 340 WI	OCCIDENTAL PERMIAN LTD	TEXAS	GAINES
CEDAR LAKE	4216502635	CEDAR LAKE UNIT 341 WI	OCCIDENTAL PERMIAN LTD	TEXAS	GAINES
CEDAR LAKE	4216502695	CEDAR LAKE UNIT 342	OCCIDENTAL PERMIAN LTD	TEXAS	GAINES
CEDAR LAKE	4216502700	CEDAR LAKE UNIT 343 WI	OCCIDENTAL PERMIAN LTD	TEXAS	GAINES
CEDAR LAKE	4216502701	CEDAR LAKE UNIT 344 WI	OCCIDENTAL PERMIAN LTD	TEXAS	GAINES
CEDAR LAKE	4216502702	CEDAR LAKE UNIT 345 WI	OCCIDENTAL PERMIAN LTD	TEXAS	GAINES
CEDAR LAKE	4216501901	CEDAR LAKE UNIT 346	OCCIDENTAL PERMIAN LTD	TEXAS	GAINES
CEDAR LAKE	4216501902	CEDAR LAKE UNIT 347 WI	OCCIDENTAL PERMIAN LTD	TEXAS	GAINES
CEDAR LAKE	4216502656	CEDAR LAKE UNIT 348 WI	OCCIDENTAL PERMIAN LTD	TEXAS	GAINES
CEDAR LAKE	4216538684	CEDAR LAKE UNIT 348R	OCCIDENTAL PERMIAN LTD	TEXAS	GAINES
CEDAR LAKE	4216502658	CEDAR LAKE UNIT 349 WI	OCCIDENTAL PERMIAN LTD	TEXAS	GAINES
CEDAR LAKE	4216502673	CEDAR LAKE UNIT 350 WI	OCCIDENTAL PERMIAN LTD	TEXAS	GAINES
CEDAR LAKE	4216502672	CEDAR LAKE UNIT 351 WI	OCCIDENTAL PERMIAN LTD	TEXAS	GAINES
CEDAR LAKE	4216502682	CEDAR LAKE UNIT 352 WI	OCCIDENTAL PERMIAN LTD	TEXAS	GAINES
CEDAR LAKE	4216502680	CEDAR LAKE UNIT 353 WI	OCCIDENTAL PERMIAN LTD	TEXAS	GAINES
CEDAR LAKE	4216502681	CEDAR LAKE UNIT 354 WI	OCCIDENTAL PERMIAN LTD	TEXAS	GAINES
CEDAR LAKE	4216502683	CEDAR LAKE UNIT 355 WI	OCCIDENTAL PERMIAN LTD	TEXAS	GAINES
CEDAR LAKE	4216502665	CEDAR LAKE UNIT 356 WI	OCCIDENTAL PERMIAN LTD	TEXAS	GAINES
CEDAR LAKE	4216502726	CEDAR LAKE UNIT 357 WI	OCCIDENTAL PERMIAN LTD	TEXAS	GAINES
CEDAR LAKE	4216502659	CEDAR LAKE UNIT 358 WI	OCCIDENTAL PERMIAN LTD	TEXAS	GAINES
CEDAR LAKE	4216502748	CEDAR LAKE UNIT 359	OCCIDENTAL PERMIAN LTD	TEXAS	GAINES
CEDAR LAKE	4216510711	CEDAR LAKE UNIT 360 WI	OCCIDENTAL PERMIAN LTD	TEXAS	GAINES
CEDAR LAKE	4216510745	CEDAR LAKE UNIT 361	OCCIDENTAL PERMIAN LTD	TEXAS	GAINES
CEDAR LAKE	4216536881	CEDAR LAKE UNIT 361R	OCCIDENTAL PERMIAN LTD	TEXAS	GAINES
CEDAR LAKE	4216510746	CEDAR LAKE UNIT 362	OCCIDENTAL PERMIAN LTD	TEXAS	GAINES
CEDAR LAKE	4216510747	CEDAR LAKE UNIT 363	OCCIDENTAL PERMIAN LTD	TEXAS	GAINES
CEDAR LAKE	4216510748	CEDAR LAKE UNIT 364 WI	OCCIDENTAL PERMIAN LTD	TEXAS	GAINES
CEDAR LAKE	4216538396	CEDAR LAKE UNIT 39R	OCCIDENTAL PERMIAN LTD	TEXAS	GAINES
CEDAR LAKE	4216533697	CEDAR LAKE UNIT 400	OCCIDENTAL PERMIAN LTD	TEXAS	GAINES
CEDAR LAKE	4216533698	CEDAR LAKE UNIT 401	OCCIDENTAL PERMIAN LTD	TEXAS	GAINES
CEDAR LAKE	4216533728	CEDAR LAKE UNIT 402	OCCIDENTAL PERMIAN LTD	TEXAS	GAINES
CEDAR LAKE	4216533688	CEDAR LAKE UNIT 403	OCCIDENTAL PERMIAN LTD	TEXAS	GAINES
CEDAR LAKE	4216533705	CEDAR LAKE UNIT 404	OCCIDENTAL PERMIAN LTD	TEXAS	GAINES
CEDAR LAKE	4216533729	CEDAR LAKE UNIT 405	OCCIDENTAL PERMIAN LTD	TEXAS	GAINES
CEDAR LAKE	4216533730	CEDAR LAKE UNIT 406	OCCIDENTAL PERMIAN LTD	TEXAS	GAINES
CEDAR LAKE	4216533706	CEDAR LAKE UNIT 407	OCCIDENTAL PERMIAN LTD	TEXAS	GAINES
CEDAR LAKE	4216533731	CEDAR LAKE UNIT 408	OCCIDENTAL PERMIAN LTD	TEXAS	GAINES
CEDAR LAKE	4216533693	CEDAR LAKE UNIT 409	OCCIDENTAL PERMIAN LTD	TEXAS	GAINES
CEDAR LAKE	4216533707	CEDAR LAKE UNIT 410	OCCIDENTAL PERMIAN LTD	TEXAS	GAINES
CEDAR LAKE	4216533732	CEDAR LAKE UNIT 411	OCCIDENTAL PERMIAN LTD	TEXAS	GAINES
CEDAR LAKE	4216533733	CEDAR LAKE UNIT 412	OCCIDENTAL PERMIAN LTD	TEXAS	GAINES
CEDAR LAKE	4216533734	CEDAR LAKE UNIT 413	OCCIDENTAL PERMIAN LTD	TEXAS	GAINES
CEDAR LAKE	4216533755	CEDAR LAKE UNIT 414	OCCIDENTAL PERMIAN LTD	TEXAS	GAINES
CEDAR LAKE	4216533735	CEDAR LAKE UNIT 415	OCCIDENTAL PERMIAN LTD	TEXAS	GAINES

Well Group	API	Well Name	Current Operator Name	State	County
CEDAR LAKE	4216533708	CEDAR LAKE UNIT 416	OCCIDENTAL PERMIAN LTD	TEXAS	GAINES
CEDAR LAKE	4216533736	CEDAR LAKE UNIT 417	OCCIDENTAL PERMIAN LTD	TEXAS	GAINES
CEDAR LAKE	4216533709	CEDAR LAKE UNIT 418	OCCIDENTAL PERMIAN LTD	TEXAS	GAINES
CEDAR LAKE	4216533710	CEDAR LAKE UNIT 419	OCCIDENTAL PERMIAN LTD	TEXAS	GAINES
CEDAR LAKE	4216533704	CEDAR LAKE UNIT 420	OCCIDENTAL PERMIAN LTD	TEXAS	GAINES
CEDAR LAKE	4216533737	CEDAR LAKE UNIT 421	OCCIDENTAL PERMIAN LTD	TEXAS	GAINES
CEDAR LAKE	4216533703	CEDAR LAKE UNIT 422	OCCIDENTAL PERMIAN LTD	TEXAS	GAINES
CEDAR LAKE	4216533720	CEDAR LAKE UNIT 423	OCCIDENTAL PERMIAN LTD	TEXAS	GAINES
CEDAR LAKE	4216533738	CEDAR LAKE UNIT 424	OCCIDENTAL PERMIAN LTD	TEXAS	GAINES
CEDAR LAKE	4216533702	CEDAR LAKE UNIT 425	OCCIDENTAL PERMIAN LTD	TEXAS	GAINES
CEDAR LAKE	4216533719	CEDAR LAKE UNIT 426	OCCIDENTAL PERMIAN LTD	TEXAS	GAINES
CEDAR LAKE	4216533739	CEDAR LAKE UNIT 427	OCCIDENTAL PERMIAN LTD	TEXAS	GAINES
CEDAR LAKE	4216538395	CEDAR LAKE UNIT 427R	OCCIDENTAL PERMIAN LTD	TEXAS	GAINES
CEDAR LAKE	4216533724	CEDAR LAKE UNIT 428	OCCIDENTAL PERMIAN LTD	TEXAS	GAINES
CEDAR LAKE	4216533701	CEDAR LAKE UNIT 429	OCCIDENTAL PERMIAN LTD	TEXAS	GAINES
CEDAR LAKE	4216533723	CEDAR LAKE UNIT 430	OCCIDENTAL PERMIAN LTD	TEXAS	GAINES
CEDAR LAKE	4216533689	CEDAR LAKE UNIT 431	OCCIDENTAL PERMIAN LTD	TEXAS	GAINES
CEDAR LAKE	4216533722	CEDAR LAKE UNIT 432	OCCIDENTAL PERMIAN LTD	TEXAS	GAINES
CEDAR LAKE	4216533718	CEDAR LAKE UNIT 433	OCCIDENTAL PERMIAN LTD	TEXAS	GAINES
CEDAR LAKE	4216533700	CEDAR LAKE UNIT 434	OCCIDENTAL PERMIAN LTD	TEXAS	GAINES
CEDAR LAKE	4216533721	CEDAR LAKE UNIT 435	OCCIDENTAL PERMIAN LTD	TEXAS	GAINES
CEDAR LAKE	4216533727	CEDAR LAKE UNIT 436	OCCIDENTAL PERMIAN LTD	TEXAS	GAINES
CEDAR LAKE	4216533692	CEDAR LAKE UNIT 437	OCCIDENTAL PERMIAN LTD	TEXAS	GAINES
CEDAR LAKE	4216533699	CEDAR LAKE UNIT 438	OCCIDENTAL PERMIAN LTD	TEXAS	GAINES
CEDAR LAKE	4216533725	CEDAR LAKE UNIT 439	OCCIDENTAL PERMIAN LTD	TEXAS	GAINES
CEDAR LAKE	4216533726	CEDAR LAKE UNIT 440	OCCIDENTAL PERMIAN LTD	TEXAS	GAINES
CEDAR LAKE	4216533743	CEDAR LAKE UNIT 441	OCCIDENTAL PERMIAN LTD	TEXAS	GAINES
CEDAR LAKE	4216533695	CEDAR LAKE UNIT 442	OCCIDENTAL PERMIAN LTD	TEXAS	GAINES
CEDAR LAKE	4216533740	CEDAR LAKE UNIT 443	OCCIDENTAL PERMIAN LTD	TEXAS	GAINES
CEDAR LAKE	4216533741	CEDAR LAKE UNIT 444	OCCIDENTAL PERMIAN LTD	TEXAS	GAINES
CEDAR LAKE	4216533742	CEDAR LAKE UNIT 445	OCCIDENTAL PERMIAN LTD	TEXAS	GAINES
CEDAR LAKE	4216533696	CEDAR LAKE UNIT 446	OCCIDENTAL PERMIAN LTD	TEXAS	GAINES
CEDAR LAKE	4216533761	CEDAR LAKE UNIT 447	OCCIDENTAL PERMIAN LTD	TEXAS	GAINES
CEDAR LAKE	4216533762	CEDAR LAKE UNIT 448	OCCIDENTAL PERMIAN LTD	TEXAS	GAINES
CEDAR LAKE	4216533841	CEDAR LAKE UNIT 449	OCCIDENTAL PERMIAN LTD	TEXAS	GAINES
CEDAR LAKE	4216533690	CEDAR LAKE UNIT 450	OCCIDENTAL PERMIAN LTD	TEXAS	GAINES
CEDAR LAKE	4216533763	CEDAR LAKE UNIT 451	OCCIDENTAL PERMIAN LTD	TEXAS	GAINES
CEDAR LAKE	4216538372	CEDAR LAKE UNIT 451R	OCCIDENTAL PERMIAN LTD	TEXAS	GAINES
CEDAR LAKE	4216533827	CEDAR LAKE UNIT 452	OCCIDENTAL PERMIAN LTD	TEXAS	GAINES
CEDAR LAKE	4216533765	CEDAR LAKE UNIT 453	OCCIDENTAL PERMIAN LTD	TEXAS	GAINES
CEDAR LAKE	4216533833	CEDAR LAKE UNIT 454	OCCIDENTAL PERMIAN LTD	TEXAS	GAINES
CEDAR LAKE	4216533854	CEDAR LAKE UNIT 455	OCCIDENTAL PERMIAN LTD	TEXAS	GAINES
CEDAR LAKE	4216533855	CEDAR LAKE UNIT 456	OCCIDENTAL PERMIAN LTD	TEXAS	GAINES
CEDAR LAKE	4216533834	CEDAR LAKE UNIT 457	OCCIDENTAL PERMIAN LTD	TEXAS	GAINES
CEDAR LAKE	4216533856	CEDAR LAKE UNIT 458	OCCIDENTAL PERMIAN LTD	TEXAS	GAINES
CEDAR LAKE	4216533857	CEDAR LAKE UNIT 459	OCCIDENTAL PERMIAN LTD	TEXAS	GAINES
CEDAR LAKE	4216533835	CEDAR LAKE UNIT 460	OCCIDENTAL PERMIAN LTD	TEXAS	GAINES
CEDAR LAKE	4216533858	CEDAR LAKE UNIT 461	OCCIDENTAL PERMIAN LTD	TEXAS	GAINES
CEDAR LAKE	4216533859	CEDAR LAKE UNIT 462	OCCIDENTAL PERMIAN LTD	TEXAS	GAINES
CEDAR LAKE	4216533767	CEDAR LAKE UNIT 463	OCCIDENTAL PERMIAN LTD	TEXAS	GAINES
CEDAR LAKE	4216533768	CEDAR LAKE UNIT 464	OCCIDENTAL PERMIAN LTD	TEXAS	GAINES
CEDAR LAKE	4216533836	CEDAR LAKE UNIT 465	OCCIDENTAL PERMIAN LTD	TEXAS	GAINES
CEDAR LAKE	4216533769	CEDAR LAKE UNIT 466	OCCIDENTAL PERMIAN LTD	TEXAS	GAINES
CEDAR LAKE	4216533773	CEDAR LAKE UNIT 467	OCCIDENTAL PERMIAN LTD	TEXAS	GAINES
CEDAR LAKE	4216533843	CEDAR LAKE UNIT 468	OCCIDENTAL PERMIAN LTD	TEXAS	GAINES
CEDAR LAKE	4216533778	CEDAR LAKE UNIT 469	OCCIDENTAL PERMIAN LTD	TEXAS	GAINES
CEDAR LAKE	4216533776	CEDAR LAKE UNIT 470	OCCIDENTAL PERMIAN LTD	TEXAS	GAINES
CEDAR LAKE	4216533844	CEDAR LAKE UNIT 471	OCCIDENTAL PERMIAN LTD	TEXAS	GAINES
CEDAR LAKE	4216533777	CEDAR LAKE UNIT 472	OCCIDENTAL PERMIAN LTD	TEXAS	GAINES
CEDAR LAKE	4216533774	CEDAR LAKE UNIT 473	OCCIDENTAL PERMIAN LTD	TEXAS	GAINES
CEDAR LAKE	4216533845	CEDAR LAKE UNIT 474	OCCIDENTAL PERMIAN LTD	TEXAS	GAINES
CEDAR LAKE	4216533860	CEDAR LAKE UNIT 475	OCCIDENTAL PERMIAN LTD	TEXAS	GAINES
CEDAR LAKE	4216538383	CEDAR LAKE UNIT 475R	OCCIDENTAL PERMIAN LTD	TEXAS	GAINES
CEDAR LAKE	4216533861	CEDAR LAKE UNIT 476	OCCIDENTAL PERMIAN LTD	TEXAS	GAINES
CEDAR LAKE	4216533846	CEDAR LAKE UNIT 477	OCCIDENTAL PERMIAN LTD	TEXAS	GAINES
CEDAR LAKE	4216533862	CEDAR LAKE UNIT 478	OCCIDENTAL PERMIAN LTD	TEXAS	GAINES
CEDAR LAKE	4216533863	CEDAR LAKE UNIT 479	OCCIDENTAL PERMIAN LTD	TEXAS	GAINES
CEDAR LAKE	4216533847	CEDAR LAKE UNIT 480	OCCIDENTAL PERMIAN LTD	TEXAS	GAINES
CEDAR LAKE	4216533864	CEDAR LAKE UNIT 481	OCCIDENTAL PERMIAN LTD	TEXAS	GAINES
CEDAR LAKE	4216538681	CEDAR LAKE UNIT 481R	OCCIDENTAL PERMIAN LTD	TEXAS	GAINES
CEDAR LAKE	4216533865	CEDAR LAKE UNIT 482	OCCIDENTAL PERMIAN LTD	TEXAS	GAINES
CEDAR LAKE	4216533848	CEDAR LAKE UNIT 483	OCCIDENTAL PERMIAN LTD	TEXAS	GAINES
CEDAR LAKE	4216533866	CEDAR LAKE UNIT 484	OCCIDENTAL PERMIAN LTD	TEXAS	GAINES
CEDAR LAKE	4216533691	CEDAR LAKE UNIT 485	OCCIDENTAL PERMIAN LTD	TEXAS	GAINES
CEDAR LAKE	4216533849	CEDAR LAKE UNIT 486	OCCIDENTAL PERMIAN LTD	TEXAS	GAINES
CEDAR LAKE	4216533771	CEDAR LAKE UNIT 487	OCCIDENTAL PERMIAN LTD	TEXAS	GAINES
CEDAR LAKE	4216533756	CEDAR LAKE UNIT 488	OCCIDENTAL PERMIAN LTD	TEXAS	GAINES
CEDAR LAKE	4216533850	CEDAR LAKE UNIT 489	OCCIDENTAL PERMIAN LTD	TEXAS	GAINES
CEDAR LAKE	4216538393	CEDAR LAKE UNIT 489R	OCCIDENTAL PERMIAN LTD	TEXAS	GAINES
CEDAR LAKE	4216533766	CEDAR LAKE UNIT 490	OCCIDENTAL PERMIAN LTD	TEXAS	GAINES
CEDAR LAKE	4216533764	CEDAR LAKE UNIT 491	OCCIDENTAL PERMIAN LTD	TEXAS	GAINES
CEDAR LAKE	4216533851	CEDAR LAKE UNIT 492	OCCIDENTAL PERMIAN LTD	TEXAS	GAINES
CEDAR LAKE	4216533694	CEDAR LAKE UNIT 493	OCCIDENTAL PERMIAN LTD	TEXAS	GAINES
CEDAR LAKE	4216533770	CEDAR LAKE UNIT 494	OCCIDENTAL PERMIAN LTD	TEXAS	GAINES

Well Group	API	Well Name	Current Operator Name	State	County
CEDAR LAKE	4216533852	CEDAR LAKE UNIT 495	OCCIDENTAL PERMIAN LTD	TEXAS	GAINES
CEDAR LAKE	4216533772	CEDAR LAKE UNIT 496	OCCIDENTAL PERMIAN LTD	TEXAS	GAINES
CEDAR LAKE	4216533775	CEDAR LAKE UNIT 497	OCCIDENTAL PERMIAN LTD	TEXAS	GAINES
CEDAR LAKE	4216533853	CEDAR LAKE UNIT 498	OCCIDENTAL PERMIAN LTD	TEXAS	GAINES
CEDAR LAKE	4216533779	CEDAR LAKE UNIT 499	OCCIDENTAL PERMIAN LTD	TEXAS	GAINES
CEDAR LAKE	4216533780	CEDAR LAKE UNIT 500	OCCIDENTAL PERMIAN LTD	TEXAS	GAINES
CEDAR LAKE	4216533837	CEDAR LAKE UNIT 501	OCCIDENTAL PERMIAN LTD	TEXAS	GAINES
CEDAR LAKE	4216533867	CEDAR LAKE UNIT 502	OCCIDENTAL PERMIAN LTD	TEXAS	GAINES
CEDAR LAKE	4216533868	CEDAR LAKE UNIT 503	OCCIDENTAL PERMIAN LTD	TEXAS	GAINES
CEDAR LAKE	4216533838	CEDAR LAKE UNIT 504	OCCIDENTAL PERMIAN LTD	TEXAS	GAINES
CEDAR LAKE	4216533869	CEDAR LAKE UNIT 505	OCCIDENTAL PERMIAN LTD	TEXAS	GAINES
CEDAR LAKE	4216533870	CEDAR LAKE UNIT 506	OCCIDENTAL PERMIAN LTD	TEXAS	GAINES
CEDAR LAKE	4216533839	CEDAR LAKE UNIT 507	OCCIDENTAL PERMIAN LTD	TEXAS	GAINES
CEDAR LAKE	4216533871	CEDAR LAKE UNIT 508	OCCIDENTAL PERMIAN LTD	TEXAS	GAINES
CEDAR LAKE	4216533872	CEDAR LAKE UNIT 509	OCCIDENTAL PERMIAN LTD	TEXAS	GAINES
CEDAR LAKE	4216533782	CEDAR LAKE UNIT 510	OCCIDENTAL PERMIAN LTD	TEXAS	GAINES
CEDAR LAKE	4216533873	CEDAR LAKE UNIT 511	OCCIDENTAL PERMIAN LTD	TEXAS	GAINES
CEDAR LAKE	4216533874	CEDAR LAKE UNIT 512	OCCIDENTAL PERMIAN LTD	TEXAS	GAINES
CEDAR LAKE	4216533840	CEDAR LAKE UNIT 513	OCCIDENTAL PERMIAN LTD	TEXAS	GAINES
CEDAR LAKE	4216533842	CEDAR LAKE UNIT 514	OCCIDENTAL PERMIAN LTD	TEXAS	GAINES
CEDAR LAKE	4216533875	CEDAR LAKE UNIT 515 WI	OCCIDENTAL PERMIAN LTD	TEXAS	GAINES
CEDAR LAKE	4216533799	CEDAR LAKE UNIT 517C	OCCIDENTAL PERMIAN LTD	TEXAS	GAINES
CEDAR LAKE	4216533798	CEDAR LAKE UNIT 518	OCCIDENTAL PERMIAN LTD	TEXAS	GAINES
CEDAR LAKE	4216533797	CEDAR LAKE UNIT 519	OCCIDENTAL PERMIAN LTD	TEXAS	GAINES
CEDAR LAKE	4216534066	CEDAR LAKE UNIT 520	OCCIDENTAL PERMIAN LTD	TEXAS	GAINES
CEDAR LAKE	4216534065	CEDAR LAKE UNIT 521	OCCIDENTAL PERMIAN LTD	TEXAS	GAINES
CEDAR LAKE	4216534070	CEDAR LAKE UNIT 522	OCCIDENTAL PERMIAN LTD	TEXAS	GAINES
CEDAR LAKE	4216534115	CEDAR LAKE UNIT 523	OCCIDENTAL PERMIAN LTD	TEXAS	GAINES
CEDAR LAKE	4216534113	CEDAR LAKE UNIT 524	OCCIDENTAL PERMIAN LTD	TEXAS	GAINES
CEDAR LAKE	4216534275	CEDAR LAKE UNIT 525	OCCIDENTAL PERMIAN LTD	TEXAS	GAINES
CEDAR LAKE	4216534250	CEDAR LAKE UNIT 526 WI	OCCIDENTAL PERMIAN LTD	TEXAS	GAINES
CEDAR LAKE	4216534249	CEDAR LAKE UNIT 527 EI	OCCIDENTAL PERMIAN LTD	TEXAS	GAINES
CEDAR LAKE	4216534244	CEDAR LAKE UNIT 528	OCCIDENTAL PERMIAN LTD	TEXAS	GAINES
CEDAR LAKE	4216534248	CEDAR LAKE UNIT 529 EI	OCCIDENTAL PERMIAN LTD	TEXAS	GAINES
CEDAR LAKE	4216534246	CEDAR LAKE UNIT 530 EI	OCCIDENTAL PERMIAN LTD	TEXAS	GAINES
CEDAR LAKE	4216534277	CEDAR LAKE UNIT 531	OCCIDENTAL PERMIAN LTD	TEXAS	GAINES
CEDAR LAKE	4216534247	CEDAR LAKE UNIT 532 EI	OCCIDENTAL PERMIAN LTD	TEXAS	GAINES
CEDAR LAKE	4216534245	CEDAR LAKE UNIT 533 EI	OCCIDENTAL PERMIAN LTD	TEXAS	GAINES
CEDAR LAKE	4216534243	CEDAR LAKE UNIT 534	OCCIDENTAL PERMIAN LTD	TEXAS	GAINES
CEDAR LAKE	4216534274	CEDAR LAKE UNIT 535	OCCIDENTAL PERMIAN LTD	TEXAS	GAINES
CEDAR LAKE	4216534252	CEDAR LAKE UNIT 536 EI	OCCIDENTAL PERMIAN LTD	TEXAS	GAINES
CEDAR LAKE	4216534262	CEDAR LAKE UNIT 537 EI	OCCIDENTAL PERMIAN LTD	TEXAS	GAINES
CEDAR LAKE	4216534265	CEDAR LAKE UNIT 538 EI	OCCIDENTAL PERMIAN LTD	TEXAS	GAINES
CEDAR LAKE	4216534273	CEDAR LAKE UNIT 539	OCCIDENTAL PERMIAN LTD	TEXAS	GAINES
CEDAR LAKE	4216534291	CEDAR LAKE UNIT 539A	OCCIDENTAL PERMIAN LTD	TEXAS	GAINES
CEDAR LAKE	4216534272	CEDAR LAKE UNIT 540	OCCIDENTAL PERMIAN LTD	TEXAS	GAINES
CEDAR LAKE	4216534264	CEDAR LAKE UNIT 541	OCCIDENTAL PERMIAN LTD	TEXAS	GAINES
CEDAR LAKE	4216534294	CEDAR LAKE UNIT 541A EI	OCCIDENTAL PERMIAN LTD	TEXAS	GAINES
CEDAR LAKE	4216534251	CEDAR LAKE UNIT 542 EI	OCCIDENTAL PERMIAN LTD	TEXAS	GAINES
CEDAR LAKE	4216534263	CEDAR LAKE UNIT 543 EI	OCCIDENTAL PERMIAN LTD	TEXAS	GAINES
CEDAR LAKE	4216534379	CEDAR LAKE UNIT 544	OCCIDENTAL PERMIAN LTD	TEXAS	GAINES
CEDAR LAKE	4216534378	CEDAR LAKE UNIT 545	OCCIDENTAL PERMIAN LTD	TEXAS	GAINES
CEDAR LAKE	4216534377	CEDAR LAKE UNIT 546	OCCIDENTAL PERMIAN LTD	TEXAS	GAINES
CEDAR LAKE	4216534710	CEDAR LAKE UNIT 602	OCCIDENTAL PERMIAN LTD	TEXAS	GAINES
CEDAR LAKE	4216534674	CEDAR LAKE UNIT 603	OCCIDENTAL PERMIAN LTD	TEXAS	GAINES
CEDAR LAKE	4216534707	CEDAR LAKE UNIT 604	OCCIDENTAL PERMIAN LTD	TEXAS	GAINES
CEDAR LAKE	4216535388	CEDAR LAKE UNIT 607	OCCIDENTAL PERMIAN LTD	TEXAS	GAINES
CEDAR LAKE	4216534675	CEDAR LAKE UNIT 608	OCCIDENTAL PERMIAN LTD	TEXAS	GAINES
CEDAR LAKE	4216534676	CEDAR LAKE UNIT 609	OCCIDENTAL PERMIAN LTD	TEXAS	GAINES
CEDAR LAKE	4216534677	CEDAR LAKE UNIT 610	OCCIDENTAL PERMIAN LTD	TEXAS	GAINES
CEDAR LAKE	4216535387	CEDAR LAKE UNIT 611	OCCIDENTAL PERMIAN LTD	TEXAS	GAINES
CEDAR LAKE	4216534708	CEDAR LAKE UNIT 612	OCCIDENTAL PERMIAN LTD	TEXAS	GAINES
CEDAR LAKE	4216534678	CEDAR LAKE UNIT 613	OCCIDENTAL PERMIAN LTD	TEXAS	GAINES
CEDAR LAKE	4216534705	CEDAR LAKE UNIT 614	OCCIDENTAL PERMIAN LTD	TEXAS	GAINES
CEDAR LAKE	4216535386	CEDAR LAKE UNIT 615	OCCIDENTAL PERMIAN LTD	TEXAS	GAINES
CEDAR LAKE	4216534679	CEDAR LAKE UNIT 616	OCCIDENTAL PERMIAN LTD	TEXAS	GAINES
CEDAR LAKE	4216534680	CEDAR LAKE UNIT 617	OCCIDENTAL PERMIAN LTD	TEXAS	GAINES
CEDAR LAKE	4216534713	CEDAR LAKE UNIT 618	OCCIDENTAL PERMIAN LTD	TEXAS	GAINES
CEDAR LAKE	4216534759	CEDAR LAKE UNIT 625	OCCIDENTAL PERMIAN LTD	TEXAS	GAINES
CEDAR LAKE	4216534712	CEDAR LAKE UNIT 626	OCCIDENTAL PERMIAN LTD	TEXAS	GAINES
CEDAR LAKE	4216534711	CEDAR LAKE UNIT 627	OCCIDENTAL PERMIAN LTD	TEXAS	GAINES
CEDAR LAKE	4216534698	CEDAR LAKE UNIT 628	OCCIDENTAL PERMIAN LTD	TEXAS	GAINES
CEDAR LAKE	4216534699	CEDAR LAKE UNIT 629	OCCIDENTAL PERMIAN LTD	TEXAS	GAINES
CEDAR LAKE	4216534700	CEDAR LAKE UNIT 630	OCCIDENTAL PERMIAN LTD	TEXAS	GAINES
CEDAR LAKE	4216534760	CEDAR LAKE UNIT 636	OCCIDENTAL PERMIAN LTD	TEXAS	GAINES
CEDAR LAKE	4216534761	CEDAR LAKE UNIT 637	OCCIDENTAL PERMIAN LTD	TEXAS	GAINES
CEDAR LAKE	4216534762	CEDAR LAKE UNIT 638	OCCIDENTAL PERMIAN LTD	TEXAS	GAINES
CEDAR LAKE	4216534763	CEDAR LAKE UNIT 639	OCCIDENTAL PERMIAN LTD	TEXAS	GAINES
CEDAR LAKE	4216534701	CEDAR LAKE UNIT 640	OCCIDENTAL PERMIAN LTD	TEXAS	GAINES
CEDAR LAKE	4216534702	CEDAR LAKE UNIT 641	OCCIDENTAL PERMIAN LTD	TEXAS	GAINES
CEDAR LAKE	4216534742	CEDAR LAKE UNIT 648	OCCIDENTAL PERMIAN LTD	TEXAS	GAINES
CEDAR LAKE	4216534741	CEDAR LAKE UNIT 649	OCCIDENTAL PERMIAN LTD	TEXAS	GAINES
CEDAR LAKE	4216534774	CEDAR LAKE UNIT 650	OCCIDENTAL PERMIAN LTD	TEXAS	GAINES
CEDAR LAKE	4216534703	CEDAR LAKE UNIT 651	OCCIDENTAL PERMIAN LTD	TEXAS	GAINES

Well Group	API	Well Name	Current Operator Name	State	County
CEDAR LAKE	4216534740	CEDAR LAKE UNIT 657	OCCIDENTAL PERMIAN LTD	TEXAS	GAINES
CEDAR LAKE	4216534739	CEDAR LAKE UNIT 658	OCCIDENTAL PERMIAN LTD	TEXAS	GAINES
CEDAR LAKE	4216534704	CEDAR LAKE UNIT 659	OCCIDENTAL PERMIAN LTD	TEXAS	GAINES
CEDAR LAKE	4216534738	CEDAR LAKE UNIT 662	OCCIDENTAL PERMIAN LTD	TEXAS	GAINES
CEDAR LAKE	4216534706	CEDAR LAKE UNIT 663	OCCIDENTAL PERMIAN LTD	TEXAS	GAINES
CEDAR LAKE	4216535609	CEDAR LAKE UNIT 665	OCCIDENTAL PERMIAN LTD	TEXAS	GAINES
CEDAR LAKE	4216535608	CEDAR LAKE UNIT 666	OCCIDENTAL PERMIAN LTD	TEXAS	GAINES
CEDAR LAKE	4216535670	CEDAR LAKE UNIT 667	OCCIDENTAL PERMIAN LTD	TEXAS	GAINES
CEDAR LAKE	4216535689	CEDAR LAKE UNIT 668	OCCIDENTAL PERMIAN LTD	TEXAS	GAINES
CEDAR LAKE	4216535901	CEDAR LAKE UNIT 669	OCCIDENTAL PERMIAN LTD	TEXAS	GAINES
CEDAR LAKE	4216535902	CEDAR LAKE UNIT 670	OCCIDENTAL PERMIAN LTD	TEXAS	GAINES
CEDAR LAKE	4216535903	CEDAR LAKE UNIT 671	OCCIDENTAL PERMIAN LTD	TEXAS	GAINES
CEDAR LAKE	4216535904	CEDAR LAKE UNIT 672	OCCIDENTAL PERMIAN LTD	TEXAS	GAINES
CEDAR LAKE	4216536055	CEDAR LAKE UNIT 673	OCCIDENTAL PERMIAN LTD	TEXAS	GAINES
CEDAR LAKE	4216536056	CEDAR LAKE UNIT 674	OCCIDENTAL PERMIAN LTD	TEXAS	GAINES
CEDAR LAKE	4216536057	CEDAR LAKE UNIT 675	OCCIDENTAL PERMIAN LTD	TEXAS	GAINES
CEDAR LAKE	4216536049	CEDAR LAKE UNIT 676	OCCIDENTAL PERMIAN LTD	TEXAS	GAINES
CEDAR LAKE	4216536050	CEDAR LAKE UNIT 677	OCCIDENTAL PERMIAN LTD	TEXAS	GAINES
CEDAR LAKE	4216536051	CEDAR LAKE UNIT 678	OCCIDENTAL PERMIAN LTD	TEXAS	GAINES
CEDAR LAKE	4216536052	CEDAR LAKE UNIT 679	OCCIDENTAL PERMIAN LTD	TEXAS	GAINES
CEDAR LAKE	4216536053	CEDAR LAKE UNIT 680	OCCIDENTAL PERMIAN LTD	TEXAS	GAINES
CEDAR LAKE	4216536173	CEDAR LAKE UNIT 681	OCCIDENTAL PERMIAN LTD	TEXAS	GAINES
CEDAR LAKE	4216536174	CEDAR LAKE UNIT 682	OCCIDENTAL PERMIAN LTD	TEXAS	GAINES
CEDAR LAKE	4216536175	CEDAR LAKE UNIT 683	OCCIDENTAL PERMIAN LTD	TEXAS	GAINES
CEDAR LAKE	4216536176	CEDAR LAKE UNIT 684	OCCIDENTAL PERMIAN LTD	TEXAS	GAINES
CEDAR LAKE	4216536364	CEDAR LAKE UNIT 685	OCCIDENTAL PERMIAN LTD	TEXAS	GAINES
CEDAR LAKE	4216536363	CEDAR LAKE UNIT 686	OCCIDENTAL PERMIAN LTD	TEXAS	GAINES
CEDAR LAKE	4216536630	CEDAR LAKE UNIT 687	OCCIDENTAL PERMIAN LTD	TEXAS	GAINES
CEDAR LAKE	4216536626	CEDAR LAKE UNIT 688	OCCIDENTAL PERMIAN LTD	TEXAS	GAINES
CEDAR LAKE	4216536627	CEDAR LAKE UNIT 689	OCCIDENTAL PERMIAN LTD	TEXAS	GAINES
CEDAR LAKE	4216536628	CEDAR LAKE UNIT 690	OCCIDENTAL PERMIAN LTD	TEXAS	GAINES
CEDAR LAKE	4216536629	CEDAR LAKE UNIT 691	OCCIDENTAL PERMIAN LTD	TEXAS	GAINES
CEDAR LAKE	4216536641	CEDAR LAKE UNIT 692	OCCIDENTAL PERMIAN LTD	TEXAS	GAINES
CEDAR LAKE	4216536870	CEDAR LAKE UNIT 693	OCCIDENTAL PERMIAN LTD	TEXAS	GAINES
CEDAR LAKE	4216536871	CEDAR LAKE UNIT 694	OCCIDENTAL PERMIAN LTD	TEXAS	GAINES
CEDAR LAKE	4216536872	CEDAR LAKE UNIT 695	OCCIDENTAL PERMIAN LTD	TEXAS	GAINES
CEDAR LAKE	4216536874	CEDAR LAKE UNIT 696	OCCIDENTAL PERMIAN LTD	TEXAS	GAINES
CEDAR LAKE	4216536873	CEDAR LAKE UNIT 697	OCCIDENTAL PERMIAN LTD	TEXAS	GAINES
CEDAR LAKE	4216536875	CEDAR LAKE UNIT 698	OCCIDENTAL PERMIAN LTD	TEXAS	GAINES
CEDAR LAKE	4216536877	CEDAR LAKE UNIT 699	OCCIDENTAL PERMIAN LTD	TEXAS	GAINES
CEDAR LAKE	4216536876	CEDAR LAKE UNIT 700	OCCIDENTAL PERMIAN LTD	TEXAS	GAINES
CEDAR LAKE	4216536878	CEDAR LAKE UNIT 701	OCCIDENTAL PERMIAN LTD	TEXAS	GAINES
CEDAR LAKE	4216538368	CEDAR LAKE UNIT 705	OCCIDENTAL PERMIAN LTD	TEXAS	GAINES
CEDAR LAKE	4216537486	CEDAR LAKE UNIT 706	OCCIDENTAL PERMIAN LTD	TEXAS	GAINES
CEDAR LAKE	4216537494	CEDAR LAKE UNIT 707	OCCIDENTAL PERMIAN LTD	TEXAS	GAINES
CEDAR LAKE	4216537485	CEDAR LAKE UNIT 708	OCCIDENTAL PERMIAN LTD	TEXAS	GAINES
CEDAR LAKE	4216537495	CEDAR LAKE UNIT 709	OCCIDENTAL PERMIAN LTD	TEXAS	GAINES
CEDAR LAKE	4216537489	CEDAR LAKE UNIT 710	OCCIDENTAL PERMIAN LTD	TEXAS	GAINES
CEDAR LAKE	4216537490	CEDAR LAKE UNIT 711	OCCIDENTAL PERMIAN LTD	TEXAS	GAINES
CEDAR LAKE	4216538365	CEDAR LAKE UNIT 712	OCCIDENTAL PERMIAN LTD	TEXAS	GAINES
CEDAR LAKE	4216538380	CEDAR LAKE UNIT 713	OCCIDENTAL PERMIAN LTD	TEXAS	GAINES
CEDAR LAKE	4216538379	CEDAR LAKE UNIT 714	OCCIDENTAL PERMIAN LTD	TEXAS	GAINES
CEDAR LAKE	4216538366	CEDAR LAKE UNIT 715	OCCIDENTAL PERMIAN LTD	TEXAS	GAINES
CEDAR LAKE	4216538394	CEDAR LAKE UNIT 716	OCCIDENTAL PERMIAN LTD	TEXAS	GAINES
CEDAR LAKE	4216538683	CEDAR LAKE UNIT 718	OCCIDENTAL PERMIAN LTD	TEXAS	GAINES
CEDAR LAKE	4216538682	CEDAR LAKE UNIT 720	OCCIDENTAL PERMIAN LTD	TEXAS	GAINES
CEDAR LAKE	4216530442	CEDAR LAKE UNIT RF1	OCCIDENTAL PERMIAN LTD	TEXAS	GAINES
CEDAR LAKE	4216502657	COLLETT, EUGENIA 002	OCCIDENTAL PERMIAN LTD	TEXAS	GAINES
CEDAR LAKE	4216510272	COLLETT, EUGENIA 006	OCCIDENTAL PERMIAN LTD	TEXAS	GAINES
CEDAR LAKE	4216520081	COLLETT, EUGENIA 007	OCCIDENTAL PERMIAN LTD	TEXAS	GAINES
CEDAR LAKE	4216520089	COLLETT, EUGENIA 008	OCCIDENTAL PERMIAN LTD	TEXAS	GAINES
CEDAR LAKE	4216520004	COLLETT, EUGENIA 009	OCCIDENTAL PERMIAN LTD	TEXAS	GAINES
CEDAR LAKE	4216510771	COLLETT, EUGENIA 010	OCCIDENTAL PERMIAN LTD	TEXAS	GAINES
CEDAR LAKE	4216520006	COLLETT, EUGENIA 011	OCCIDENTAL PERMIAN LTD	TEXAS	GAINES
CEDAR LAKE	4216530001	COLLETT, EUGENIA 012	OCCIDENTAL PERMIAN LTD	TEXAS	GAINES
CEDAR LAKE	4216535693	COLLETT, EUGENIA 013	OCCIDENTAL PERMIAN LTD	TEXAS	GAINES
CEDAR LAKE	4216536068	COLLETT, EUGENIA 014	OCCIDENTAL PERMIAN LTD	TEXAS	GAINES
CEDAR LAKE	4216536640	COLLETT, EUGENIA 015	OCCIDENTAL PERMIAN LTD	TEXAS	GAINES
CEDAR LAKE	4216538465	COLLETT, EUGENIA 016	OCCIDENTAL PERMIAN LTD	TEXAS	GAINES
CEDAR LAKE	4216538464	COLLETT, EUGENIA 017	OCCIDENTAL PERMIAN LTD	TEXAS	GAINES
CEDAR LAKE	4216538468	COLLETT, EUGENIA 018	OCCIDENTAL PERMIAN LTD	TEXAS	GAINES
CEDAR LAKE	4216538476	COLLETT, EUGENIA 019	OCCIDENTAL PERMIAN LTD	TEXAS	GAINES
CEDAR LAKE	4216538686	COLLETT, EUGENIA 020	OCCIDENTAL PERMIAN LTD	TEXAS	GAINES
CEDAR LAKE	4216538680	COLLETT, EUGENIA 021	OCCIDENTAL PERMIAN LTD	TEXAS	GAINES
CEDAR LAKE	4216510274	HALL, G T, /A/ 004	OCCIDENTAL PERMIAN LTD	TEXAS	GAINES
CEDAR LAKE	4216510275	HALL, G T, /A/ 005	OCCIDENTAL PERMIAN LTD	TEXAS	GAINES
CEDAR LAKE	4216510402	HALL, G T, /A/ 006	OCCIDENTAL PERMIAN LTD	TEXAS	GAINES
CEDAR LAKE	4216530441	HALL, G T, /A/ 007	OCCIDENTAL PERMIAN LTD	TEXAS	GAINES
CEDAR LAKE	4216533655	RILEY, T S, /B/ 034 A	OCCIDENTAL PERMIAN LTD	TEXAS	GAINES
CEDAR LAKE	4216502105	RILEY, T S, /B/ TR 2 024 R WI	OCCIDENTAL PERMIAN LTD	TEXAS	GAINES
CEDAR LAKE	4216510106	RILEY, T S, /B/ TR 2 025 R WI	OCCIDENTAL PERMIAN LTD	TEXAS	GAINES
CEDAR LAKE	4216510150	RILEY, T S, /B/ TR 2 026 R WI	OCCIDENTAL PERMIAN LTD	TEXAS	GAINES
CEDAR LAKE	4216510155	RILEY, T S, /B/ TR 2 027 R WI	OCCIDENTAL PERMIAN LTD	TEXAS	GAINES
CEDAR LAKE	4216510281	RILEY, T S, /B/ TR 2 028 R WI	OCCIDENTAL PERMIAN LTD	TEXAS	GAINES

Well Group	API	Well Name	Current Operator Name	State	County
CEDAR LAKE	4216510282	RILEY, T S, /B/ TR 2 029 R WI A	OCCIDENTAL PERMIAN LTD	TEXAS	GAINES
CEDAR LAKE	4216510283	RILEY, T S, /B/ TR 2 030 R WI	OCCIDENTAL PERMIAN LTD	TEXAS	GAINES
CEDAR LAKE	4216510284	RILEY, T S, /B/ TR 2 031 R WI	OCCIDENTAL PERMIAN LTD	TEXAS	GAINES
CEDAR LAKE	4216510404	RILEY, T S, /B/ TR 2 032 R WI	OCCIDENTAL PERMIAN LTD	TEXAS	GAINES
CEDAR LAKE	4216510285	RILEY, T S, /B/ TR 2 033 R WI	OCCIDENTAL PERMIAN LTD	TEXAS	GAINES
CEDAR LAKE	4216533795	RILEY, T S, /B/ TR 2 035 R	OCCIDENTAL PERMIAN LTD	TEXAS	GAINES
CEDAR LAKE	4216533794	RILEY, T S, /B/ TR 2 036 R	OCCIDENTAL PERMIAN LTD	TEXAS	GAINES
CEDAR LAKE	4216533803	RILEY, T S, /B/ TR 2 037 R	OCCIDENTAL PERMIAN LTD	TEXAS	GAINES
CEDAR LAKE	4216533804	RILEY, T S, /B/ TR 2 038 R	OCCIDENTAL PERMIAN LTD	TEXAS	GAINES
CEDAR LAKE	4216533805	RILEY, T S, /B/ TR 2 039 R	OCCIDENTAL PERMIAN LTD	TEXAS	GAINES
CEDAR LAKE	4216533802	RILEY, T S, /B/ TR 2 040 R	OCCIDENTAL PERMIAN LTD	TEXAS	GAINES
CEDAR LAKE	4216533801	RILEY, T S, /B/ TR 2 041	OCCIDENTAL PERMIAN LTD	TEXAS	GAINES
CEDAR LAKE	4216502728	SCAN L 001	OCCIDENTAL PERMIAN LTD	TEXAS	GAINES
CENTRAL LEVELLAND UNIT	4221902750	CENTRAL LEVELLAND UNIT 001	OCCIDENTAL PERMIAN LTD	TEXAS	HOCKLEY
CENTRAL LEVELLAND UNIT	4221981523	CENTRAL LEVELLAND UNIT 002	OCCIDENTAL PERMIAN LTD	TEXAS	HOCKLEY
CENTRAL LEVELLAND UNIT	4221903115	CENTRAL LEVELLAND UNIT 003	OCCIDENTAL PERMIAN LTD	TEXAS	HOCKLEY
CENTRAL LEVELLAND UNIT	4221900167	CENTRAL LEVELLAND UNIT 004W	OCCIDENTAL PERMIAN LTD	TEXAS	HOCKLEY
CENTRAL LEVELLAND UNIT	4221900156	CENTRAL LEVELLAND UNIT 005	OCCIDENTAL PERMIAN LTD	TEXAS	HOCKLEY
CENTRAL LEVELLAND UNIT	4221902728	CENTRAL LEVELLAND UNIT 006W	OCCIDENTAL PERMIAN LTD	TEXAS	HOCKLEY
CENTRAL LEVELLAND UNIT	4221902732	CENTRAL LEVELLAND UNIT 007W	OCCIDENTAL PERMIAN LTD	TEXAS	HOCKLEY
CENTRAL LEVELLAND UNIT	4221903119	CENTRAL LEVELLAND UNIT 008	OCCIDENTAL PERMIAN LTD	TEXAS	HOCKLEY
CENTRAL LEVELLAND UNIT	4221900233	CENTRAL LEVELLAND UNIT 009W	OCCIDENTAL PERMIAN LTD	TEXAS	HOCKLEY
CENTRAL LEVELLAND UNIT	4221900232	CENTRAL LEVELLAND UNIT 010	OCCIDENTAL PERMIAN LTD	TEXAS	HOCKLEY
CENTRAL LEVELLAND UNIT	4221900231	CENTRAL LEVELLAND UNIT 011W	OCCIDENTAL PERMIAN LTD	TEXAS	HOCKLEY
CENTRAL LEVELLAND UNIT	4221900230	CENTRAL LEVELLAND UNIT 012W	OCCIDENTAL PERMIAN LTD	TEXAS	HOCKLEY
CENTRAL LEVELLAND UNIT	4221902753	CENTRAL LEVELLAND UNIT 013	OCCIDENTAL PERMIAN LTD	TEXAS	HOCKLEY
CENTRAL LEVELLAND UNIT	4221910433	CENTRAL LEVELLAND UNIT 014W	OCCIDENTAL PERMIAN LTD	TEXAS	HOCKLEY
CENTRAL LEVELLAND UNIT	4221910434	CENTRAL LEVELLAND UNIT 015W	OCCIDENTAL PERMIAN LTD	TEXAS	HOCKLEY
CENTRAL LEVELLAND UNIT	4221910435	CENTRAL LEVELLAND UNIT 016W	OCCIDENTAL PERMIAN LTD	TEXAS	HOCKLEY
CENTRAL LEVELLAND UNIT	4221910436	CENTRAL LEVELLAND UNIT 017W	OCCIDENTAL PERMIAN LTD	TEXAS	HOCKLEY
CENTRAL LEVELLAND UNIT	4221900161	CENTRAL LEVELLAND UNIT 018	OCCIDENTAL PERMIAN LTD	TEXAS	HOCKLEY
CENTRAL LEVELLAND UNIT	4221900158	CENTRAL LEVELLAND UNIT 019	OCCIDENTAL PERMIAN LTD	TEXAS	HOCKLEY
CENTRAL LEVELLAND UNIT	4221900157	CENTRAL LEVELLAND UNIT 020W	OCCIDENTAL PERMIAN LTD	TEXAS	HOCKLEY
CENTRAL LEVELLAND UNIT	4221900160	CENTRAL LEVELLAND UNIT 021	OCCIDENTAL PERMIAN LTD	TEXAS	HOCKLEY
CENTRAL LEVELLAND UNIT	4221903116	CENTRAL LEVELLAND UNIT 022W	OCCIDENTAL PERMIAN LTD	TEXAS	HOCKLEY
CENTRAL LEVELLAND UNIT	4221910437	CENTRAL LEVELLAND UNIT 023W	OCCIDENTAL PERMIAN LTD	TEXAS	HOCKLEY
CENTRAL LEVELLAND UNIT	4221902767	CENTRAL LEVELLAND UNIT 024	OCCIDENTAL PERMIAN LTD	TEXAS	HOCKLEY
CENTRAL LEVELLAND UNIT	4221900163	CENTRAL LEVELLAND UNIT 025W	OCCIDENTAL PERMIAN LTD	TEXAS	HOCKLEY
CENTRAL LEVELLAND UNIT	4221900256	CENTRAL LEVELLAND UNIT 026	OCCIDENTAL PERMIAN LTD	TEXAS	HOCKLEY
CENTRAL LEVELLAND UNIT	4221903112	CENTRAL LEVELLAND UNIT 027W	OCCIDENTAL PERMIAN LTD	TEXAS	HOCKLEY
CENTRAL LEVELLAND UNIT	4221903113	CENTRAL LEVELLAND UNIT 028	OCCIDENTAL PERMIAN LTD	TEXAS	HOCKLEY
CENTRAL LEVELLAND UNIT	4221902746	CENTRAL LEVELLAND UNIT 029W	OCCIDENTAL PERMIAN LTD	TEXAS	HOCKLEY
CENTRAL LEVELLAND UNIT	4221903111	CENTRAL LEVELLAND UNIT 030	OCCIDENTAL PERMIAN LTD	TEXAS	HOCKLEY
CENTRAL LEVELLAND UNIT	4221900234	CENTRAL LEVELLAND UNIT 031W	OCCIDENTAL PERMIAN LTD	TEXAS	HOCKLEY
CENTRAL LEVELLAND UNIT	4221900235	CENTRAL LEVELLAND UNIT 032	OCCIDENTAL PERMIAN LTD	TEXAS	HOCKLEY
CENTRAL LEVELLAND UNIT	4221900236	CENTRAL LEVELLAND UNIT 033W	OCCIDENTAL PERMIAN LTD	TEXAS	HOCKLEY
CENTRAL LEVELLAND UNIT	4221900229	CENTRAL LEVELLAND UNIT 034	OCCIDENTAL PERMIAN LTD	TEXAS	HOCKLEY
CENTRAL LEVELLAND UNIT	4221900165	CENTRAL LEVELLAND UNIT 035W	OCCIDENTAL PERMIAN LTD	TEXAS	HOCKLEY
CENTRAL LEVELLAND UNIT	4221900172	CENTRAL LEVELLAND UNIT 036	OCCIDENTAL PERMIAN LTD	TEXAS	HOCKLEY
CENTRAL LEVELLAND UNIT	4221900169	CENTRAL LEVELLAND UNIT 037 WI	OCCIDENTAL PERMIAN LTD	TEXAS	HOCKLEY
CENTRAL LEVELLAND UNIT	4221900168	CENTRAL LEVELLAND UNIT 038	OCCIDENTAL PERMIAN LTD	TEXAS	HOCKLEY
CENTRAL LEVELLAND UNIT	4221900171	CENTRAL LEVELLAND UNIT 039	OCCIDENTAL PERMIAN LTD	TEXAS	HOCKLEY
CENTRAL LEVELLAND UNIT	4221900164	CENTRAL LEVELLAND UNIT 040W	OCCIDENTAL PERMIAN LTD	TEXAS	HOCKLEY
CENTRAL LEVELLAND UNIT	4221902760	CENTRAL LEVELLAND UNIT 041	OCCIDENTAL PERMIAN LTD	TEXAS	HOCKLEY
CENTRAL LEVELLAND UNIT	4221903117	CENTRAL LEVELLAND UNIT 042	OCCIDENTAL PERMIAN LTD	TEXAS	HOCKLEY
CENTRAL LEVELLAND UNIT	4221902758	CENTRAL LEVELLAND UNIT 043	OCCIDENTAL PERMIAN LTD	TEXAS	HOCKLEY
CENTRAL LEVELLAND UNIT	4221900419	CENTRAL LEVELLAND UNIT 044	OCCIDENTAL PERMIAN LTD	TEXAS	HOCKLEY
CENTRAL LEVELLAND UNIT	4221900418	CENTRAL LEVELLAND UNIT 045W	OCCIDENTAL PERMIAN LTD	TEXAS	HOCKLEY
CENTRAL LEVELLAND UNIT	4221900417	CENTRAL LEVELLAND UNIT 046	OCCIDENTAL PERMIAN LTD	TEXAS	HOCKLEY
CENTRAL LEVELLAND UNIT	4221900416	CENTRAL LEVELLAND UNIT 047W	OCCIDENTAL PERMIAN LTD	TEXAS	HOCKLEY
CENTRAL LEVELLAND UNIT	4221900415	CENTRAL LEVELLAND UNIT 048	OCCIDENTAL PERMIAN LTD	TEXAS	HOCKLEY
CENTRAL LEVELLAND UNIT	4221900404	CENTRAL LEVELLAND UNIT 049W	OCCIDENTAL PERMIAN LTD	TEXAS	HOCKLEY
CENTRAL LEVELLAND UNIT	4221900405	CENTRAL LEVELLAND UNIT 050	OCCIDENTAL PERMIAN LTD	TEXAS	HOCKLEY
CENTRAL LEVELLAND UNIT	4221900407	CENTRAL LEVELLAND UNIT 051W	OCCIDENTAL PERMIAN LTD	TEXAS	HOCKLEY
CENTRAL LEVELLAND UNIT	4221902729	CENTRAL LEVELLAND UNIT 052	OCCIDENTAL PERMIAN LTD	TEXAS	HOCKLEY
CENTRAL LEVELLAND UNIT	4221933563	CENTRAL LEVELLAND UNIT 052A	OCCIDENTAL PERMIAN LTD	TEXAS	HOCKLEY
CENTRAL LEVELLAND UNIT	4221902739	CENTRAL LEVELLAND UNIT 053W	OCCIDENTAL PERMIAN LTD	TEXAS	HOCKLEY
CENTRAL LEVELLAND UNIT	4221902742	CENTRAL LEVELLAND UNIT 054	OCCIDENTAL PERMIAN LTD	TEXAS	HOCKLEY
CENTRAL LEVELLAND UNIT	4221902751	CENTRAL LEVELLAND UNIT 055W	OCCIDENTAL PERMIAN LTD	TEXAS	HOCKLEY
CENTRAL LEVELLAND UNIT	4221902727	CENTRAL LEVELLAND UNIT 056	OCCIDENTAL PERMIAN LTD	TEXAS	HOCKLEY
CENTRAL LEVELLAND UNIT	4221902741	CENTRAL LEVELLAND UNIT 057	OCCIDENTAL PERMIAN LTD	TEXAS	HOCKLEY
CENTRAL LEVELLAND UNIT	4221902765	CENTRAL LEVELLAND UNIT 058	OCCIDENTAL PERMIAN LTD	TEXAS	HOCKLEY
CENTRAL LEVELLAND UNIT	4221910438	CENTRAL LEVELLAND UNIT 059W	OCCIDENTAL PERMIAN LTD	TEXAS	HOCKLEY
CENTRAL LEVELLAND UNIT	4221903124	CENTRAL LEVELLAND UNIT 060	OCCIDENTAL PERMIAN LTD	TEXAS	HOCKLEY
CENTRAL LEVELLAND UNIT	4221902761	CENTRAL LEVELLAND UNIT 061W	OCCIDENTAL PERMIAN LTD	TEXAS	HOCKLEY
CENTRAL LEVELLAND UNIT	4221910439	CENTRAL LEVELLAND UNIT 062W	OCCIDENTAL PERMIAN LTD	TEXAS	HOCKLEY
CENTRAL LEVELLAND UNIT	4221910440	CENTRAL LEVELLAND UNIT 063W	OCCIDENTAL PERMIAN LTD	TEXAS	HOCKLEY
CENTRAL LEVELLAND UNIT	4221910441	CENTRAL LEVELLAND UNIT 064W	OCCIDENTAL PERMIAN LTD	TEXAS	HOCKLEY
CENTRAL LEVELLAND UNIT	4221910442	CENTRAL LEVELLAND UNIT 065	OCCIDENTAL PERMIAN LTD	TEXAS	HOCKLEY
CENTRAL LEVELLAND UNIT	4221935255	CENTRAL LEVELLAND UNIT 065AW	OCCIDENTAL PERMIAN LTD	TEXAS	HOCKLEY
CENTRAL LEVELLAND UNIT	4221910443	CENTRAL LEVELLAND UNIT 066W	OCCIDENTAL PERMIAN LTD	TEXAS	HOCKLEY
CENTRAL LEVELLAND UNIT	4221902744	CENTRAL LEVELLAND UNIT 067W	OCCIDENTAL PERMIAN LTD	TEXAS	HOCKLEY
CENTRAL LEVELLAND UNIT	4221910444	CENTRAL LEVELLAND UNIT 068	OCCIDENTAL PERMIAN LTD	TEXAS	HOCKLEY
CENTRAL LEVELLAND UNIT	4221902766	CENTRAL LEVELLAND UNIT 069	OCCIDENTAL PERMIAN LTD	TEXAS	HOCKLEY

Well Group	API	Well Name	Current Operator Name	State	County
CENTRAL LEVELLAND UNIT	4221902764	CENTRAL LEVELLAND UNIT 070	OCCIDENTAL PERMIAN LTD	TEXAS	HOCKLEY
CENTRAL LEVELLAND UNIT	4221902756	CENTRAL LEVELLAND UNIT 071	OCCIDENTAL PERMIAN LTD	TEXAS	HOCKLEY
CENTRAL LEVELLAND UNIT	4221902763	CENTRAL LEVELLAND UNIT 072	OCCIDENTAL PERMIAN LTD	TEXAS	HOCKLEY
CENTRAL LEVELLAND UNIT	4221930740	CENTRAL LEVELLAND UNIT 073AW	OCCIDENTAL PERMIAN LTD	TEXAS	HOCKLEY
CENTRAL LEVELLAND UNIT	4221900414	CENTRAL LEVELLAND UNIT 074	OCCIDENTAL PERMIAN LTD	TEXAS	HOCKLEY
CENTRAL LEVELLAND UNIT	4221900413	CENTRAL LEVELLAND UNIT 075	OCCIDENTAL PERMIAN LTD	TEXAS	HOCKLEY
CENTRAL LEVELLAND UNIT	4221900412	CENTRAL LEVELLAND UNIT 076	OCCIDENTAL PERMIAN LTD	TEXAS	HOCKLEY
CENTRAL LEVELLAND UNIT	4221900411	CENTRAL LEVELLAND UNIT 077	OCCIDENTAL PERMIAN LTD	TEXAS	HOCKLEY
CENTRAL LEVELLAND UNIT	4221900410	CENTRAL LEVELLAND UNIT 078	OCCIDENTAL PERMIAN LTD	TEXAS	HOCKLEY
CENTRAL LEVELLAND UNIT	4221900409	CENTRAL LEVELLAND UNIT 079W	OCCIDENTAL PERMIAN LTD	TEXAS	HOCKLEY
CENTRAL LEVELLAND UNIT	4221900408	CENTRAL LEVELLAND UNIT 080	OCCIDENTAL PERMIAN LTD	TEXAS	HOCKLEY
CENTRAL LEVELLAND UNIT	4221900406	CENTRAL LEVELLAND UNIT 081W	OCCIDENTAL PERMIAN LTD	TEXAS	HOCKLEY
CENTRAL LEVELLAND UNIT	4221902723	CENTRAL LEVELLAND UNIT 082	OCCIDENTAL PERMIAN LTD	TEXAS	HOCKLEY
CENTRAL LEVELLAND UNIT	4221934450	CENTRAL LEVELLAND UNIT 083AW	OCCIDENTAL PERMIAN LTD	TEXAS	HOCKLEY
CENTRAL LEVELLAND UNIT	4221902748	CENTRAL LEVELLAND UNIT 084	OCCIDENTAL PERMIAN LTD	TEXAS	HOCKLEY
CENTRAL LEVELLAND UNIT	4221902749	CENTRAL LEVELLAND UNIT 085W	OCCIDENTAL PERMIAN LTD	TEXAS	HOCKLEY
CENTRAL LEVELLAND UNIT	4221902733	CENTRAL LEVELLAND UNIT 086	OCCIDENTAL PERMIAN LTD	TEXAS	HOCKLEY
CENTRAL LEVELLAND UNIT	4221903231	CENTRAL LEVELLAND UNIT 087W	OCCIDENTAL PERMIAN LTD	TEXAS	HOCKLEY
CENTRAL LEVELLAND UNIT	4221903130	CENTRAL LEVELLAND UNIT 088	OCCIDENTAL PERMIAN LTD	TEXAS	HOCKLEY
CENTRAL LEVELLAND UNIT	4221910445	CENTRAL LEVELLAND UNIT 089W	OCCIDENTAL PERMIAN LTD	TEXAS	HOCKLEY
CENTRAL LEVELLAND UNIT	4221902759	CENTRAL LEVELLAND UNIT 090	OCCIDENTAL PERMIAN LTD	TEXAS	HOCKLEY
CENTRAL LEVELLAND UNIT	4221900431	CENTRAL LEVELLAND UNIT 091W	OCCIDENTAL PERMIAN LTD	TEXAS	HOCKLEY
CENTRAL LEVELLAND UNIT	4221910446	CENTRAL LEVELLAND UNIT 092	OCCIDENTAL PERMIAN LTD	TEXAS	HOCKLEY
CENTRAL LEVELLAND UNIT	4221900420	CENTRAL LEVELLAND UNIT 093	OCCIDENTAL PERMIAN LTD	TEXAS	HOCKLEY
CENTRAL LEVELLAND UNIT	4221937452	CENTRAL LEVELLAND UNIT 093A	OCCIDENTAL PERMIAN LTD	TEXAS	HOCKLEY
CENTRAL LEVELLAND UNIT	4221903256	CENTRAL LEVELLAND UNIT 094W	OCCIDENTAL PERMIAN LTD	TEXAS	HOCKLEY
CENTRAL LEVELLAND UNIT	4221903254	CENTRAL LEVELLAND UNIT 095	OCCIDENTAL PERMIAN LTD	TEXAS	HOCKLEY
CENTRAL LEVELLAND UNIT	4221902219	CENTRAL LEVELLAND UNIT 096W	OCCIDENTAL PERMIAN LTD	TEXAS	HOCKLEY
CENTRAL LEVELLAND UNIT	4221902218	CENTRAL LEVELLAND UNIT 097	OCCIDENTAL PERMIAN LTD	TEXAS	HOCKLEY
CENTRAL LEVELLAND UNIT	4221902220	CENTRAL LEVELLAND UNIT 098W	OCCIDENTAL PERMIAN LTD	TEXAS	HOCKLEY
CENTRAL LEVELLAND UNIT	4221902217	CENTRAL LEVELLAND UNIT 099	OCCIDENTAL PERMIAN LTD	TEXAS	HOCKLEY
CENTRAL LEVELLAND UNIT	4221903255	CENTRAL LEVELLAND UNIT 100W	OCCIDENTAL PERMIAN LTD	TEXAS	HOCKLEY
CENTRAL LEVELLAND UNIT	4221903253	CENTRAL LEVELLAND UNIT 101	OCCIDENTAL PERMIAN LTD	TEXAS	HOCKLEY
CENTRAL LEVELLAND UNIT	4221902737	CENTRAL LEVELLAND UNIT 102	OCCIDENTAL PERMIAN LTD	TEXAS	HOCKLEY
CENTRAL LEVELLAND UNIT	4221902722	CENTRAL LEVELLAND UNIT 103	OCCIDENTAL PERMIAN LTD	TEXAS	HOCKLEY
CENTRAL LEVELLAND UNIT	4221902735	CENTRAL LEVELLAND UNIT 104	OCCIDENTAL PERMIAN LTD	TEXAS	HOCKLEY
CENTRAL LEVELLAND UNIT	4221902757	CENTRAL LEVELLAND UNIT 105	OCCIDENTAL PERMIAN LTD	TEXAS	HOCKLEY
CENTRAL LEVELLAND UNIT	4221902725	CENTRAL LEVELLAND UNIT 106	OCCIDENTAL PERMIAN LTD	TEXAS	HOCKLEY
CENTRAL LEVELLAND UNIT	4221900430	CENTRAL LEVELLAND UNIT 107	OCCIDENTAL PERMIAN LTD	TEXAS	HOCKLEY
CENTRAL LEVELLAND UNIT	4221900432	CENTRAL LEVELLAND UNIT 108	OCCIDENTAL PERMIAN LTD	TEXAS	HOCKLEY
CENTRAL LEVELLAND UNIT	4221900421	CENTRAL LEVELLAND UNIT 109W	OCCIDENTAL PERMIAN LTD	TEXAS	HOCKLEY
CENTRAL LEVELLAND UNIT	4221900429	CENTRAL LEVELLAND UNIT 110	OCCIDENTAL PERMIAN LTD	TEXAS	HOCKLEY
CENTRAL LEVELLAND UNIT	4221910447	CENTRAL LEVELLAND UNIT 111W	OCCIDENTAL PERMIAN LTD	TEXAS	HOCKLEY
CENTRAL LEVELLAND UNIT	4221900422	CENTRAL LEVELLAND UNIT 112	OCCIDENTAL PERMIAN LTD	TEXAS	HOCKLEY
CENTRAL LEVELLAND UNIT	4221903258	CENTRAL LEVELLAND UNIT 113	OCCIDENTAL PERMIAN LTD	TEXAS	HOCKLEY
CENTRAL LEVELLAND UNIT	4221903260	CENTRAL LEVELLAND UNIT 114W	OCCIDENTAL PERMIAN LTD	TEXAS	HOCKLEY
CENTRAL LEVELLAND UNIT	4221902224	CENTRAL LEVELLAND UNIT 115	OCCIDENTAL PERMIAN LTD	TEXAS	HOCKLEY
CENTRAL LEVELLAND UNIT	4221902223	CENTRAL LEVELLAND UNIT 116W	OCCIDENTAL PERMIAN LTD	TEXAS	HOCKLEY
CENTRAL LEVELLAND UNIT	4221902221	CENTRAL LEVELLAND UNIT 117	OCCIDENTAL PERMIAN LTD	TEXAS	HOCKLEY
CENTRAL LEVELLAND UNIT	4221902222	CENTRAL LEVELLAND UNIT 118W	OCCIDENTAL PERMIAN LTD	TEXAS	HOCKLEY
CENTRAL LEVELLAND UNIT	4221903257	CENTRAL LEVELLAND UNIT 119	OCCIDENTAL PERMIAN LTD	TEXAS	HOCKLEY
CENTRAL LEVELLAND UNIT	4221903259	CENTRAL LEVELLAND UNIT 120W	OCCIDENTAL PERMIAN LTD	TEXAS	HOCKLEY
CENTRAL LEVELLAND UNIT	4221900428	CENTRAL LEVELLAND UNIT 121	OCCIDENTAL PERMIAN LTD	TEXAS	HOCKLEY
CENTRAL LEVELLAND UNIT	4221900433	CENTRAL LEVELLAND UNIT 122	OCCIDENTAL PERMIAN LTD	TEXAS	HOCKLEY
CENTRAL LEVELLAND UNIT	4221900423	CENTRAL LEVELLAND UNIT 123W	OCCIDENTAL PERMIAN LTD	TEXAS	HOCKLEY
CENTRAL LEVELLAND UNIT	4221903264	CENTRAL LEVELLAND UNIT 124W	OCCIDENTAL PERMIAN LTD	TEXAS	HOCKLEY
CENTRAL LEVELLAND UNIT	4221903262	CENTRAL LEVELLAND UNIT 125	OCCIDENTAL PERMIAN LTD	TEXAS	HOCKLEY
CENTRAL LEVELLAND UNIT	4221903263	CENTRAL LEVELLAND UNIT 126W	OCCIDENTAL PERMIAN LTD	TEXAS	HOCKLEY
CENTRAL LEVELLAND UNIT	4221903261	CENTRAL LEVELLAND UNIT 127	OCCIDENTAL PERMIAN LTD	TEXAS	HOCKLEY
CENTRAL LEVELLAND UNIT	4221900427	CENTRAL LEVELLAND UNIT 128	OCCIDENTAL PERMIAN LTD	TEXAS	HOCKLEY
CENTRAL LEVELLAND UNIT	4221910448	CENTRAL LEVELLAND UNIT 129	OCCIDENTAL PERMIAN LTD	TEXAS	HOCKLEY
CENTRAL LEVELLAND UNIT	4221900424	CENTRAL LEVELLAND UNIT 130	OCCIDENTAL PERMIAN LTD	TEXAS	HOCKLEY
CENTRAL LEVELLAND UNIT	4221931250	CENTRAL LEVELLAND UNIT 130A	OCCIDENTAL PERMIAN LTD	TEXAS	HOCKLEY
CENTRAL LEVELLAND UNIT	4221900426	CENTRAL LEVELLAND UNIT 131	OCCIDENTAL PERMIAN LTD	TEXAS	HOCKLEY
CENTRAL LEVELLAND UNIT	4221900434	CENTRAL LEVELLAND UNIT 132	OCCIDENTAL PERMIAN LTD	TEXAS	HOCKLEY
CENTRAL LEVELLAND UNIT	4221900425	CENTRAL LEVELLAND UNIT 133W	OCCIDENTAL PERMIAN LTD	TEXAS	HOCKLEY
CENTRAL LEVELLAND UNIT	4221903266	CENTRAL LEVELLAND UNIT 134	OCCIDENTAL PERMIAN LTD	TEXAS	HOCKLEY
CENTRAL LEVELLAND UNIT	4221903268	CENTRAL LEVELLAND UNIT 135W	OCCIDENTAL PERMIAN LTD	TEXAS	HOCKLEY
CENTRAL LEVELLAND UNIT	4221903265	CENTRAL LEVELLAND UNIT 136	OCCIDENTAL PERMIAN LTD	TEXAS	HOCKLEY
CENTRAL LEVELLAND UNIT	4221903267	CENTRAL LEVELLAND UNIT 137	OCCIDENTAL PERMIAN LTD	TEXAS	HOCKLEY
CENTRAL LEVELLAND UNIT	4221902664	CENTRAL LEVELLAND UNIT 138	OCCIDENTAL PERMIAN LTD	TEXAS	HOCKLEY
CENTRAL LEVELLAND UNIT	4221902669	CENTRAL LEVELLAND UNIT 139	OCCIDENTAL PERMIAN LTD	TEXAS	HOCKLEY
CENTRAL LEVELLAND UNIT	4221902472	CENTRAL LEVELLAND UNIT 140	OCCIDENTAL PERMIAN LTD	TEXAS	HOCKLEY
CENTRAL LEVELLAND UNIT	4221900015	CENTRAL LEVELLAND UNIT 141	OCCIDENTAL PERMIAN LTD	TEXAS	HOCKLEY
CENTRAL LEVELLAND UNIT	4221900016	CENTRAL LEVELLAND UNIT 142W	OCCIDENTAL PERMIAN LTD	TEXAS	HOCKLEY
CENTRAL LEVELLAND UNIT	4221902505	CENTRAL LEVELLAND UNIT 143	OCCIDENTAL PERMIAN LTD	TEXAS	HOCKLEY
CENTRAL LEVELLAND UNIT	4221900124	CENTRAL LEVELLAND UNIT 144W	OCCIDENTAL PERMIAN LTD	TEXAS	HOCKLEY
CENTRAL LEVELLAND UNIT	4221902227	CENTRAL LEVELLAND UNIT 145	OCCIDENTAL PERMIAN LTD	TEXAS	HOCKLEY
CENTRAL LEVELLAND UNIT	4221900125	CENTRAL LEVELLAND UNIT 147W	OCCIDENTAL PERMIAN LTD	TEXAS	HOCKLEY
CENTRAL LEVELLAND UNIT	4221902228	CENTRAL LEVELLAND UNIT 148W	OCCIDENTAL PERMIAN LTD	TEXAS	HOCKLEY
CENTRAL LEVELLAND UNIT	4221930636	CENTRAL LEVELLAND UNIT 149	OCCIDENTAL PERMIAN LTD	TEXAS	HOCKLEY
CENTRAL LEVELLAND UNIT	4221930634	CENTRAL LEVELLAND UNIT 150W	OCCIDENTAL PERMIAN LTD	TEXAS	HOCKLEY
CENTRAL LEVELLAND UNIT	4221930632	CENTRAL LEVELLAND UNIT 151W	OCCIDENTAL PERMIAN LTD	TEXAS	HOCKLEY
CENTRAL LEVELLAND UNIT	4221930639	CENTRAL LEVELLAND UNIT 152	OCCIDENTAL PERMIAN LTD	TEXAS	HOCKLEY

Well Group	API	Well Name	Current Operator Name	State	County
CENTRAL LEVELLAND UNIT	4221930640	CENTRAL LEVELLAND UNIT 153W	OCCIDENTAL PERMIAN LTD	TEXAS	HOCKLEY
CENTRAL LEVELLAND UNIT	4221930641	CENTRAL LEVELLAND UNIT 154W	OCCIDENTAL PERMIAN LTD	TEXAS	HOCKLEY
CENTRAL LEVELLAND UNIT	4221930657	CENTRAL LEVELLAND UNIT 155W	OCCIDENTAL PERMIAN LTD	TEXAS	HOCKLEY
CENTRAL LEVELLAND UNIT	4221930631	CENTRAL LEVELLAND UNIT 156	OCCIDENTAL PERMIAN LTD	TEXAS	HOCKLEY
CENTRAL LEVELLAND UNIT	4221930658	CENTRAL LEVELLAND UNIT 157	OCCIDENTAL PERMIAN LTD	TEXAS	HOCKLEY
CENTRAL LEVELLAND UNIT	4221930663	CENTRAL LEVELLAND UNIT 158W	OCCIDENTAL PERMIAN LTD	TEXAS	HOCKLEY
CENTRAL LEVELLAND UNIT	4221930642	CENTRAL LEVELLAND UNIT 159	OCCIDENTAL PERMIAN LTD	TEXAS	HOCKLEY
CENTRAL LEVELLAND UNIT	4221930635	CENTRAL LEVELLAND UNIT 160	OCCIDENTAL PERMIAN LTD	TEXAS	HOCKLEY
CENTRAL LEVELLAND UNIT	4221933079	CENTRAL LEVELLAND UNIT 160A	OCCIDENTAL PERMIAN LTD	TEXAS	HOCKLEY
CENTRAL LEVELLAND UNIT	4221930638	CENTRAL LEVELLAND UNIT 161	OCCIDENTAL PERMIAN LTD	TEXAS	HOCKLEY
CENTRAL LEVELLAND UNIT	4221930661	CENTRAL LEVELLAND UNIT 162	OCCIDENTAL PERMIAN LTD	TEXAS	HOCKLEY
CENTRAL LEVELLAND UNIT	4221935256	CENTRAL LEVELLAND UNIT 162AW	OCCIDENTAL PERMIAN LTD	TEXAS	HOCKLEY
CENTRAL LEVELLAND UNIT	4221930659	CENTRAL LEVELLAND UNIT 163	OCCIDENTAL PERMIAN LTD	TEXAS	HOCKLEY
CENTRAL LEVELLAND UNIT	4221930633	CENTRAL LEVELLAND UNIT 164W	OCCIDENTAL PERMIAN LTD	TEXAS	HOCKLEY
CENTRAL LEVELLAND UNIT	4221930656	CENTRAL LEVELLAND UNIT 165	OCCIDENTAL PERMIAN LTD	TEXAS	HOCKLEY
CENTRAL LEVELLAND UNIT	4221930665	CENTRAL LEVELLAND UNIT 166	OCCIDENTAL PERMIAN LTD	TEXAS	HOCKLEY
CENTRAL LEVELLAND UNIT	4221930643	CENTRAL LEVELLAND UNIT 167	OCCIDENTAL PERMIAN LTD	TEXAS	HOCKLEY
CENTRAL LEVELLAND UNIT	4221930626	CENTRAL LEVELLAND UNIT 168	OCCIDENTAL PERMIAN LTD	TEXAS	HOCKLEY
CENTRAL LEVELLAND UNIT	4221930662	CENTRAL LEVELLAND UNIT 169W	OCCIDENTAL PERMIAN LTD	TEXAS	HOCKLEY
CENTRAL LEVELLAND UNIT	4221930627	CENTRAL LEVELLAND UNIT 170W	OCCIDENTAL PERMIAN LTD	TEXAS	HOCKLEY
CENTRAL LEVELLAND UNIT	4221930628	CENTRAL LEVELLAND UNIT 171	OCCIDENTAL PERMIAN LTD	TEXAS	HOCKLEY
CENTRAL LEVELLAND UNIT	4221932949	CENTRAL LEVELLAND UNIT 171A	OCCIDENTAL PERMIAN LTD	TEXAS	HOCKLEY
CENTRAL LEVELLAND UNIT	4221930629	CENTRAL LEVELLAND UNIT 172W	OCCIDENTAL PERMIAN LTD	TEXAS	HOCKLEY
CENTRAL LEVELLAND UNIT	4221930625	CENTRAL LEVELLAND UNIT 173	OCCIDENTAL PERMIAN LTD	TEXAS	HOCKLEY
CENTRAL LEVELLAND UNIT	4221930624	CENTRAL LEVELLAND UNIT 174W	OCCIDENTAL PERMIAN LTD	TEXAS	HOCKLEY
CENTRAL LEVELLAND UNIT	4221931221	CENTRAL LEVELLAND UNIT 175	OCCIDENTAL PERMIAN LTD	TEXAS	HOCKLEY
CENTRAL LEVELLAND UNIT	4221931222	CENTRAL LEVELLAND UNIT 176	OCCIDENTAL PERMIAN LTD	TEXAS	HOCKLEY
CENTRAL LEVELLAND UNIT	4221930811	CENTRAL LEVELLAND UNIT 177W	OCCIDENTAL PERMIAN LTD	TEXAS	HOCKLEY
CENTRAL LEVELLAND UNIT	4221931223	CENTRAL LEVELLAND UNIT 178	OCCIDENTAL PERMIAN LTD	TEXAS	HOCKLEY
CENTRAL LEVELLAND UNIT	4221931224	CENTRAL LEVELLAND UNIT 179	OCCIDENTAL PERMIAN LTD	TEXAS	HOCKLEY
CENTRAL LEVELLAND UNIT	4221931228	CENTRAL LEVELLAND UNIT 180W	OCCIDENTAL PERMIAN LTD	TEXAS	HOCKLEY
CENTRAL LEVELLAND UNIT	4221931225	CENTRAL LEVELLAND UNIT 181	OCCIDENTAL PERMIAN LTD	TEXAS	HOCKLEY
CENTRAL LEVELLAND UNIT	4221931227	CENTRAL LEVELLAND UNIT 182W	OCCIDENTAL PERMIAN LTD	TEXAS	HOCKLEY
CENTRAL LEVELLAND UNIT	4221931226	CENTRAL LEVELLAND UNIT 183	OCCIDENTAL PERMIAN LTD	TEXAS	HOCKLEY
CENTRAL LEVELLAND UNIT	4221931232	CENTRAL LEVELLAND UNIT 184W	OCCIDENTAL PERMIAN LTD	TEXAS	HOCKLEY
CENTRAL LEVELLAND UNIT	4221931497	CENTRAL LEVELLAND UNIT 185	OCCIDENTAL PERMIAN LTD	TEXAS	HOCKLEY
CENTRAL LEVELLAND UNIT	4221931413	CENTRAL LEVELLAND UNIT 186	OCCIDENTAL PERMIAN LTD	TEXAS	HOCKLEY
CENTRAL LEVELLAND UNIT	4221931420	CENTRAL LEVELLAND UNIT 187	OCCIDENTAL PERMIAN LTD	TEXAS	HOCKLEY
CENTRAL LEVELLAND UNIT	4221933852	CENTRAL LEVELLAND UNIT 187A	OCCIDENTAL PERMIAN LTD	TEXAS	HOCKLEY
CENTRAL LEVELLAND UNIT	4221931421	CENTRAL LEVELLAND UNIT 188W	OCCIDENTAL PERMIAN LTD	TEXAS	HOCKLEY
CENTRAL LEVELLAND UNIT	4221931419	CENTRAL LEVELLAND UNIT 189	OCCIDENTAL PERMIAN LTD	TEXAS	HOCKLEY
CENTRAL LEVELLAND UNIT	4221934357	CENTRAL LEVELLAND UNIT 189A	OCCIDENTAL PERMIAN LTD	TEXAS	HOCKLEY
CENTRAL LEVELLAND UNIT	4221931423	CENTRAL LEVELLAND UNIT 190W	OCCIDENTAL PERMIAN LTD	TEXAS	HOCKLEY
CENTRAL LEVELLAND UNIT	4221931418	CENTRAL LEVELLAND UNIT 191	OCCIDENTAL PERMIAN LTD	TEXAS	HOCKLEY
CENTRAL LEVELLAND UNIT	4221931522	CENTRAL LEVELLAND UNIT 192W	OCCIDENTAL PERMIAN LTD	TEXAS	HOCKLEY
CENTRAL LEVELLAND UNIT	4221931719	CENTRAL LEVELLAND UNIT 193	OCCIDENTAL PERMIAN LTD	TEXAS	HOCKLEY
CENTRAL LEVELLAND UNIT	4221931903	CENTRAL LEVELLAND UNIT 194W	OCCIDENTAL PERMIAN LTD	TEXAS	HOCKLEY
CENTRAL LEVELLAND UNIT	4221931914	CENTRAL LEVELLAND UNIT 195W	OCCIDENTAL PERMIAN LTD	TEXAS	HOCKLEY
CENTRAL LEVELLAND UNIT	4221931913	CENTRAL LEVELLAND UNIT 196W	OCCIDENTAL PERMIAN LTD	TEXAS	HOCKLEY
CENTRAL LEVELLAND UNIT	4221931912	CENTRAL LEVELLAND UNIT 197W	OCCIDENTAL PERMIAN LTD	TEXAS	HOCKLEY
CENTRAL LEVELLAND UNIT	4221931911	CENTRAL LEVELLAND UNIT 198W	OCCIDENTAL PERMIAN LTD	TEXAS	HOCKLEY
CENTRAL LEVELLAND UNIT	4221931910	CENTRAL LEVELLAND UNIT 199	OCCIDENTAL PERMIAN LTD	TEXAS	HOCKLEY
CENTRAL LEVELLAND UNIT	4221931909	CENTRAL LEVELLAND UNIT 200W	OCCIDENTAL PERMIAN LTD	TEXAS	HOCKLEY
CENTRAL LEVELLAND UNIT	4221931908	CENTRAL LEVELLAND UNIT 201	OCCIDENTAL PERMIAN LTD	TEXAS	HOCKLEY
CENTRAL LEVELLAND UNIT	4221931907	CENTRAL LEVELLAND UNIT 202W	OCCIDENTAL PERMIAN LTD	TEXAS	HOCKLEY
CENTRAL LEVELLAND UNIT	4221931906	CENTRAL LEVELLAND UNIT 203W	OCCIDENTAL PERMIAN LTD	TEXAS	HOCKLEY
CENTRAL LEVELLAND UNIT	4221931905	CENTRAL LEVELLAND UNIT 204W	OCCIDENTAL PERMIAN LTD	TEXAS	HOCKLEY
CENTRAL LEVELLAND UNIT	4221931904	CENTRAL LEVELLAND UNIT 205W	OCCIDENTAL PERMIAN LTD	TEXAS	HOCKLEY
CENTRAL LEVELLAND UNIT	4221931972	CENTRAL LEVELLAND UNIT 206W	OCCIDENTAL PERMIAN LTD	TEXAS	HOCKLEY
CENTRAL LEVELLAND UNIT	4221931971	CENTRAL LEVELLAND UNIT 207	OCCIDENTAL PERMIAN LTD	TEXAS	HOCKLEY
CENTRAL LEVELLAND UNIT	4221932396	CENTRAL LEVELLAND UNIT 208W	OCCIDENTAL PERMIAN LTD	TEXAS	HOCKLEY
CENTRAL LEVELLAND UNIT	4221932395	CENTRAL LEVELLAND UNIT 209 ST1	OCCIDENTAL PERMIAN LTD	TEXAS	HOCKLEY
CENTRAL LEVELLAND UNIT	4221932394	CENTRAL LEVELLAND UNIT 210W	OCCIDENTAL PERMIAN LTD	TEXAS	HOCKLEY
CENTRAL LEVELLAND UNIT	4221932393	CENTRAL LEVELLAND UNIT 211	OCCIDENTAL PERMIAN LTD	TEXAS	HOCKLEY
CENTRAL LEVELLAND UNIT	4221932425	CENTRAL LEVELLAND UNIT 211A	OCCIDENTAL PERMIAN LTD	TEXAS	HOCKLEY
CENTRAL LEVELLAND UNIT	4221932392	CENTRAL LEVELLAND UNIT 212W	OCCIDENTAL PERMIAN LTD	TEXAS	HOCKLEY
CENTRAL LEVELLAND UNIT	4221932403	CENTRAL LEVELLAND UNIT 213W	OCCIDENTAL PERMIAN LTD	TEXAS	HOCKLEY
CENTRAL LEVELLAND UNIT	4221932391	CENTRAL LEVELLAND UNIT 214	OCCIDENTAL PERMIAN LTD	TEXAS	HOCKLEY
CENTRAL LEVELLAND UNIT	4221932390	CENTRAL LEVELLAND UNIT 215W	OCCIDENTAL PERMIAN LTD	TEXAS	HOCKLEY
CENTRAL LEVELLAND UNIT	4221932389	CENTRAL LEVELLAND UNIT 216	OCCIDENTAL PERMIAN LTD	TEXAS	HOCKLEY
CENTRAL LEVELLAND UNIT	4221932388	CENTRAL LEVELLAND UNIT 217W	OCCIDENTAL PERMIAN LTD	TEXAS	HOCKLEY
CENTRAL LEVELLAND UNIT	4221932622	CENTRAL LEVELLAND UNIT 218	OCCIDENTAL PERMIAN LTD	TEXAS	HOCKLEY
CENTRAL LEVELLAND UNIT	4221932639	CENTRAL LEVELLAND UNIT 219	OCCIDENTAL PERMIAN LTD	TEXAS	HOCKLEY
CENTRAL LEVELLAND UNIT	4221932638	CENTRAL LEVELLAND UNIT 220	OCCIDENTAL PERMIAN LTD	TEXAS	HOCKLEY
CENTRAL LEVELLAND UNIT	4221932644	CENTRAL LEVELLAND UNIT 221W	OCCIDENTAL PERMIAN LTD	TEXAS	HOCKLEY
CENTRAL LEVELLAND UNIT	4221932643	CENTRAL LEVELLAND UNIT 222	OCCIDENTAL PERMIAN LTD	TEXAS	HOCKLEY
CENTRAL LEVELLAND UNIT	4221932642	CENTRAL LEVELLAND UNIT 223	OCCIDENTAL PERMIAN LTD	TEXAS	HOCKLEY
CENTRAL LEVELLAND UNIT	4221932641	CENTRAL LEVELLAND UNIT 224	OCCIDENTAL PERMIAN LTD	TEXAS	HOCKLEY
CENTRAL LEVELLAND UNIT	4221932640	CENTRAL LEVELLAND UNIT 225	OCCIDENTAL PERMIAN LTD	TEXAS	HOCKLEY
CENTRAL LEVELLAND UNIT	4221932630	CENTRAL LEVELLAND UNIT 226W	OCCIDENTAL PERMIAN LTD	TEXAS	HOCKLEY
CENTRAL LEVELLAND UNIT	4221932619	CENTRAL LEVELLAND UNIT 227W	OCCIDENTAL PERMIAN LTD	TEXAS	HOCKLEY
CENTRAL LEVELLAND UNIT	4221932620	CENTRAL LEVELLAND UNIT 228W	OCCIDENTAL PERMIAN LTD	TEXAS	HOCKLEY
CENTRAL LEVELLAND UNIT	4221932631	CENTRAL LEVELLAND UNIT 229	OCCIDENTAL PERMIAN LTD	TEXAS	HOCKLEY
CENTRAL LEVELLAND UNIT	4221932621	CENTRAL LEVELLAND UNIT 230	OCCIDENTAL PERMIAN LTD	TEXAS	HOCKLEY

Well Group	API	Well Name	Current Operator Name	State	County
CENTRAL LEVELLAND UNIT	4221932632	CENTRAL LEVELLAND UNIT 231	OCCIDENTAL PERMIAN LTD	TEXAS	HOCKLEY
CENTRAL LEVELLAND UNIT	4221932633	CENTRAL LEVELLAND UNIT 232	OCCIDENTAL PERMIAN LTD	TEXAS	HOCKLEY
CENTRAL LEVELLAND UNIT	4221932634	CENTRAL LEVELLAND UNIT 233W	OCCIDENTAL PERMIAN LTD	TEXAS	HOCKLEY
CENTRAL LEVELLAND UNIT	4221932748	CENTRAL LEVELLAND UNIT 234	OCCIDENTAL PERMIAN LTD	TEXAS	HOCKLEY
CENTRAL LEVELLAND UNIT	4221932747	CENTRAL LEVELLAND UNIT 235W	OCCIDENTAL PERMIAN LTD	TEXAS	HOCKLEY
CENTRAL LEVELLAND UNIT	4221932749	CENTRAL LEVELLAND UNIT 236	OCCIDENTAL PERMIAN LTD	TEXAS	HOCKLEY
CENTRAL LEVELLAND UNIT	4221932746	CENTRAL LEVELLAND UNIT 237	OCCIDENTAL PERMIAN LTD	TEXAS	HOCKLEY
CENTRAL LEVELLAND UNIT	4221932744	CENTRAL LEVELLAND UNIT 238	OCCIDENTAL PERMIAN LTD	TEXAS	HOCKLEY
CENTRAL LEVELLAND UNIT	4221932743	CENTRAL LEVELLAND UNIT 239	OCCIDENTAL PERMIAN LTD	TEXAS	HOCKLEY
CENTRAL LEVELLAND UNIT	4221932729	CENTRAL LEVELLAND UNIT 240	OCCIDENTAL PERMIAN LTD	TEXAS	HOCKLEY
CENTRAL LEVELLAND UNIT	4221932730	CENTRAL LEVELLAND UNIT 241	OCCIDENTAL PERMIAN LTD	TEXAS	HOCKLEY
CENTRAL LEVELLAND UNIT	4221932731	CENTRAL LEVELLAND UNIT 242	OCCIDENTAL PERMIAN LTD	TEXAS	HOCKLEY
CENTRAL LEVELLAND UNIT	4221932750	CENTRAL LEVELLAND UNIT 243	OCCIDENTAL PERMIAN LTD	TEXAS	HOCKLEY
CENTRAL LEVELLAND UNIT	4221932737	CENTRAL LEVELLAND UNIT 244	OCCIDENTAL PERMIAN LTD	TEXAS	HOCKLEY
CENTRAL LEVELLAND UNIT	4221932736	CENTRAL LEVELLAND UNIT 245	OCCIDENTAL PERMIAN LTD	TEXAS	HOCKLEY
CENTRAL LEVELLAND UNIT	4221932742	CENTRAL LEVELLAND UNIT 246	OCCIDENTAL PERMIAN LTD	TEXAS	HOCKLEY
CENTRAL LEVELLAND UNIT	4221932745	CENTRAL LEVELLAND UNIT 247W	OCCIDENTAL PERMIAN LTD	TEXAS	HOCKLEY
CENTRAL LEVELLAND UNIT	4221932741	CENTRAL LEVELLAND UNIT 248W	OCCIDENTAL PERMIAN LTD	TEXAS	HOCKLEY
CENTRAL LEVELLAND UNIT	4221933096	CENTRAL LEVELLAND UNIT 249	OCCIDENTAL PERMIAN LTD	TEXAS	HOCKLEY
CENTRAL LEVELLAND UNIT	4221933083	CENTRAL LEVELLAND UNIT 250W	OCCIDENTAL PERMIAN LTD	TEXAS	HOCKLEY
CENTRAL LEVELLAND UNIT	4221933084	CENTRAL LEVELLAND UNIT 251	OCCIDENTAL PERMIAN LTD	TEXAS	HOCKLEY
CENTRAL LEVELLAND UNIT	4221933082	CENTRAL LEVELLAND UNIT 252	OCCIDENTAL PERMIAN LTD	TEXAS	HOCKLEY
CENTRAL LEVELLAND UNIT	4221933097	CENTRAL LEVELLAND UNIT 253W	OCCIDENTAL PERMIAN LTD	TEXAS	HOCKLEY
CENTRAL LEVELLAND UNIT	4221933081	CENTRAL LEVELLAND UNIT 254	OCCIDENTAL PERMIAN LTD	TEXAS	HOCKLEY
CENTRAL LEVELLAND UNIT	4221933098	CENTRAL LEVELLAND UNIT 255	OCCIDENTAL PERMIAN LTD	TEXAS	HOCKLEY
CENTRAL LEVELLAND UNIT	4221933099	CENTRAL LEVELLAND UNIT 256	OCCIDENTAL PERMIAN LTD	TEXAS	HOCKLEY
CENTRAL LEVELLAND UNIT	4221933060	CENTRAL LEVELLAND UNIT 257	OCCIDENTAL PERMIAN LTD	TEXAS	HOCKLEY
CENTRAL LEVELLAND UNIT	4221933063	CENTRAL LEVELLAND UNIT 258	OCCIDENTAL PERMIAN LTD	TEXAS	HOCKLEY
CENTRAL LEVELLAND UNIT	4221933087	CENTRAL LEVELLAND UNIT 259W	OCCIDENTAL PERMIAN LTD	TEXAS	HOCKLEY
CENTRAL LEVELLAND UNIT	4221933061	CENTRAL LEVELLAND UNIT 260W	OCCIDENTAL PERMIAN LTD	TEXAS	HOCKLEY
CENTRAL LEVELLAND UNIT	4221933080	CENTRAL LEVELLAND UNIT 261	OCCIDENTAL PERMIAN LTD	TEXAS	HOCKLEY
CENTRAL LEVELLAND UNIT	4221933100	CENTRAL LEVELLAND UNIT 262	OCCIDENTAL PERMIAN LTD	TEXAS	HOCKLEY
CENTRAL LEVELLAND UNIT	4221933062	CENTRAL LEVELLAND UNIT 263	OCCIDENTAL PERMIAN LTD	TEXAS	HOCKLEY
CENTRAL LEVELLAND UNIT	4221933379	CENTRAL LEVELLAND UNIT 264	OCCIDENTAL PERMIAN LTD	TEXAS	HOCKLEY
CENTRAL LEVELLAND UNIT	4221933303	CENTRAL LEVELLAND UNIT 265	OCCIDENTAL PERMIAN LTD	TEXAS	HOCKLEY
CENTRAL LEVELLAND UNIT	4221933302	CENTRAL LEVELLAND UNIT 266	OCCIDENTAL PERMIAN LTD	TEXAS	HOCKLEY
CENTRAL LEVELLAND UNIT	4221933640	CENTRAL LEVELLAND UNIT 267W	OCCIDENTAL PERMIAN LTD	TEXAS	HOCKLEY
CENTRAL LEVELLAND UNIT	4221933639	CENTRAL LEVELLAND UNIT 268	OCCIDENTAL PERMIAN LTD	TEXAS	HOCKLEY
CENTRAL LEVELLAND UNIT	4221933638	CENTRAL LEVELLAND UNIT 269	OCCIDENTAL PERMIAN LTD	TEXAS	HOCKLEY
CENTRAL LEVELLAND UNIT	4221933658	CENTRAL LEVELLAND UNIT 270W	OCCIDENTAL PERMIAN LTD	TEXAS	HOCKLEY
CENTRAL LEVELLAND UNIT	4221933660	CENTRAL LEVELLAND UNIT 271W	OCCIDENTAL PERMIAN LTD	TEXAS	HOCKLEY
CENTRAL LEVELLAND UNIT	4221933657	CENTRAL LEVELLAND UNIT 272W	OCCIDENTAL PERMIAN LTD	TEXAS	HOCKLEY
CENTRAL LEVELLAND UNIT	4221933642	CENTRAL LEVELLAND UNIT 273 WI	OCCIDENTAL PERMIAN LTD	TEXAS	HOCKLEY
CENTRAL LEVELLAND UNIT	4221933600	CENTRAL LEVELLAND UNIT 274	OCCIDENTAL PERMIAN LTD	TEXAS	HOCKLEY
CENTRAL LEVELLAND UNIT	4221933601	CENTRAL LEVELLAND UNIT 275W	OCCIDENTAL PERMIAN LTD	TEXAS	HOCKLEY
CENTRAL LEVELLAND UNIT	4221933847	CENTRAL LEVELLAND UNIT 276	OCCIDENTAL PERMIAN LTD	TEXAS	HOCKLEY
CENTRAL LEVELLAND UNIT	4221933848	CENTRAL LEVELLAND UNIT 277 WI	OCCIDENTAL PERMIAN LTD	TEXAS	HOCKLEY
CENTRAL LEVELLAND UNIT	4221933849	CENTRAL LEVELLAND UNIT 278	OCCIDENTAL PERMIAN LTD	TEXAS	HOCKLEY
CENTRAL LEVELLAND UNIT	4221933850	CENTRAL LEVELLAND UNIT 279	OCCIDENTAL PERMIAN LTD	TEXAS	HOCKLEY
CENTRAL LEVELLAND UNIT	4221933851	CENTRAL LEVELLAND UNIT 280	OCCIDENTAL PERMIAN LTD	TEXAS	HOCKLEY
CENTRAL LEVELLAND UNIT	4221934354	CENTRAL LEVELLAND UNIT 281	OCCIDENTAL PERMIAN LTD	TEXAS	HOCKLEY
CENTRAL LEVELLAND UNIT	4221934284	CENTRAL LEVELLAND UNIT 282	OCCIDENTAL PERMIAN LTD	TEXAS	HOCKLEY
CENTRAL LEVELLAND UNIT	4221934343	CENTRAL LEVELLAND UNIT 283	OCCIDENTAL PERMIAN LTD	TEXAS	HOCKLEY
CENTRAL LEVELLAND UNIT	4221934358	CENTRAL LEVELLAND UNIT 284	OCCIDENTAL PERMIAN LTD	TEXAS	HOCKLEY
CENTRAL LEVELLAND UNIT	4221934355	CENTRAL LEVELLAND UNIT 285	OCCIDENTAL PERMIAN LTD	TEXAS	HOCKLEY
CENTRAL LEVELLAND UNIT	4221934345	CENTRAL LEVELLAND UNIT 286	OCCIDENTAL PERMIAN LTD	TEXAS	HOCKLEY
CENTRAL LEVELLAND UNIT	4221934356	CENTRAL LEVELLAND UNIT 287	OCCIDENTAL PERMIAN LTD	TEXAS	HOCKLEY
CENTRAL LEVELLAND UNIT	4221934447	CENTRAL LEVELLAND UNIT 288	OCCIDENTAL PERMIAN LTD	TEXAS	HOCKLEY
CENTRAL LEVELLAND UNIT	4221934464	CENTRAL LEVELLAND UNIT 289	OCCIDENTAL PERMIAN LTD	TEXAS	HOCKLEY
CENTRAL LEVELLAND UNIT	4221934463	CENTRAL LEVELLAND UNIT 290	OCCIDENTAL PERMIAN LTD	TEXAS	HOCKLEY
CENTRAL LEVELLAND UNIT	4221934654	CENTRAL LEVELLAND UNIT 291W	OCCIDENTAL PERMIAN LTD	TEXAS	HOCKLEY
CENTRAL LEVELLAND UNIT	4221934599	CENTRAL LEVELLAND UNIT 292	OCCIDENTAL PERMIAN LTD	TEXAS	HOCKLEY
CENTRAL LEVELLAND UNIT	4221934622	CENTRAL LEVELLAND UNIT 293	OCCIDENTAL PERMIAN LTD	TEXAS	HOCKLEY
CENTRAL LEVELLAND UNIT	4221934621	CENTRAL LEVELLAND UNIT 294	OCCIDENTAL PERMIAN LTD	TEXAS	HOCKLEY
CENTRAL LEVELLAND UNIT	4221934653	CENTRAL LEVELLAND UNIT 295	OCCIDENTAL PERMIAN LTD	TEXAS	HOCKLEY
CENTRAL LEVELLAND UNIT	4221935173	CENTRAL LEVELLAND UNIT 296	OCCIDENTAL PERMIAN LTD	TEXAS	HOCKLEY
CENTRAL LEVELLAND UNIT	4221935018	CENTRAL LEVELLAND UNIT 297	OCCIDENTAL PERMIAN LTD	TEXAS	HOCKLEY
CENTRAL LEVELLAND UNIT	4221935019	CENTRAL LEVELLAND UNIT 298	OCCIDENTAL PERMIAN LTD	TEXAS	HOCKLEY
CENTRAL LEVELLAND UNIT	4221935020	CENTRAL LEVELLAND UNIT 299	OCCIDENTAL PERMIAN LTD	TEXAS	HOCKLEY
CENTRAL LEVELLAND UNIT	4221935022	CENTRAL LEVELLAND UNIT 300	OCCIDENTAL PERMIAN LTD	TEXAS	HOCKLEY
CENTRAL LEVELLAND UNIT	4221935021	CENTRAL LEVELLAND UNIT 301	OCCIDENTAL PERMIAN LTD	TEXAS	HOCKLEY
CENTRAL LEVELLAND UNIT	4221935177	CENTRAL LEVELLAND UNIT 302	OCCIDENTAL PERMIAN LTD	TEXAS	HOCKLEY
CENTRAL LEVELLAND UNIT	4221935174	CENTRAL LEVELLAND UNIT 303	OCCIDENTAL PERMIAN LTD	TEXAS	HOCKLEY
CENTRAL LEVELLAND UNIT	4221935175	CENTRAL LEVELLAND UNIT 304	OCCIDENTAL PERMIAN LTD	TEXAS	HOCKLEY
CENTRAL LEVELLAND UNIT	4221935176	CENTRAL LEVELLAND UNIT 305	OCCIDENTAL PERMIAN LTD	TEXAS	HOCKLEY
CENTRAL LEVELLAND UNIT	4221935172	CENTRAL LEVELLAND UNIT 306	OCCIDENTAL PERMIAN LTD	TEXAS	HOCKLEY
CENTRAL LEVELLAND UNIT	4221936243	CENTRAL LEVELLAND UNIT 307	OCCIDENTAL PERMIAN LTD	TEXAS	HOCKLEY
CENTRAL LEVELLAND UNIT	4221936241	CENTRAL LEVELLAND UNIT 308	OCCIDENTAL PERMIAN LTD	TEXAS	HOCKLEY
CENTRAL LEVELLAND UNIT	4221936242	CENTRAL LEVELLAND UNIT 309	OCCIDENTAL PERMIAN LTD	TEXAS	HOCKLEY
CENTRAL LEVELLAND UNIT	4221936252	CENTRAL LEVELLAND UNIT 310	OCCIDENTAL PERMIAN LTD	TEXAS	HOCKLEY
CENTRAL LEVELLAND UNIT	4221936262	CENTRAL LEVELLAND UNIT 311	OCCIDENTAL PERMIAN LTD	TEXAS	HOCKLEY
CENTRAL LEVELLAND UNIT	4221936260	CENTRAL LEVELLAND UNIT 312	OCCIDENTAL PERMIAN LTD	TEXAS	HOCKLEY
CENTRAL LEVELLAND UNIT	4221936714	CENTRAL LEVELLAND UNIT 313	OCCIDENTAL PERMIAN LTD	TEXAS	HOCKLEY
CENTRAL LEVELLAND UNIT	4221936926	CENTRAL LEVELLAND UNIT 318 WI	OCCIDENTAL PERMIAN LTD	TEXAS	HOCKLEY

Well Group	API	Well Name	Current Operator Name	State	County
CENTRAL LEVELLAND UNIT	4221936979	CENTRAL LEVELLAND UNIT 319 WI	OCCIDENTAL PERMIAN LTD	TEXAS	HOCKLEY
CENTRAL LEVELLAND UNIT	4221937008	CENTRAL LEVELLAND UNIT 320 WI	OCCIDENTAL PERMIAN LTD	TEXAS	HOCKLEY
CENTRAL LEVELLAND UNIT	4221937007	CENTRAL LEVELLAND UNIT 321 WI	OCCIDENTAL PERMIAN LTD	TEXAS	HOCKLEY
CENTRAL LEVELLAND UNIT	4221902734	CENTRAL LEVELLAND UNIT C083	OCCIDENTAL PERMIAN LTD	TEXAS	HOCKLEY
CENTRAL MALLET UNIT	4221900743	CENTRAL MALLET UNIT 001 EI	OCCIDENTAL PERMIAN LTD	TEXAS	HOCKLEY
CENTRAL MALLET UNIT	4221900683	CENTRAL MALLET UNIT 001 D WD	OCCIDENTAL PERMIAN LTD	TEXAS	HOCKLEY
CENTRAL MALLET UNIT	4221900740	CENTRAL MALLET UNIT 002	OCCIDENTAL PERMIAN LTD	TEXAS	HOCKLEY
CENTRAL MALLET UNIT	4221900838	CENTRAL MALLET UNIT 003	OCCIDENTAL PERMIAN LTD	TEXAS	HOCKLEY
CENTRAL MALLET UNIT	4221900814	CENTRAL MALLET UNIT 004	OCCIDENTAL PERMIAN LTD	TEXAS	HOCKLEY
CENTRAL MALLET UNIT	4221900739	CENTRAL MALLET UNIT 005 EI	OCCIDENTAL PERMIAN LTD	TEXAS	HOCKLEY
CENTRAL MALLET UNIT	4221901536	CENTRAL MALLET UNIT 006 EI	OCCIDENTAL PERMIAN LTD	TEXAS	HOCKLEY
CENTRAL MALLET UNIT	4221901537	CENTRAL MALLET UNIT 007	OCCIDENTAL PERMIAN LTD	TEXAS	HOCKLEY
CENTRAL MALLET UNIT	4221900818	CENTRAL MALLET UNIT 008 EI	OCCIDENTAL PERMIAN LTD	TEXAS	HOCKLEY
CENTRAL MALLET UNIT	4221900733	CENTRAL MALLET UNIT 009	OCCIDENTAL PERMIAN LTD	TEXAS	HOCKLEY
CENTRAL MALLET UNIT	4221901999	CENTRAL MALLET UNIT 010	OCCIDENTAL PERMIAN LTD	TEXAS	HOCKLEY
CENTRAL MALLET UNIT	4221900836	CENTRAL MALLET UNIT 011	OCCIDENTAL PERMIAN LTD	TEXAS	HOCKLEY
CENTRAL MALLET UNIT	4221901535	CENTRAL MALLET UNIT 012	OCCIDENTAL PERMIAN LTD	TEXAS	HOCKLEY
CENTRAL MALLET UNIT	4221901538	CENTRAL MALLET UNIT 013 EI	OCCIDENTAL PERMIAN LTD	TEXAS	HOCKLEY
CENTRAL MALLET UNIT	4221900822	CENTRAL MALLET UNIT 014	OCCIDENTAL PERMIAN LTD	TEXAS	HOCKLEY
CENTRAL MALLET UNIT	4221900731	CENTRAL MALLET UNIT 015 EI	OCCIDENTAL PERMIAN LTD	TEXAS	HOCKLEY
CENTRAL MALLET UNIT	4221901534	CENTRAL MALLET UNIT 016 EI	OCCIDENTAL PERMIAN LTD	TEXAS	HOCKLEY
CENTRAL MALLET UNIT	4221901539	CENTRAL MALLET UNIT 017	OCCIDENTAL PERMIAN LTD	TEXAS	HOCKLEY
CENTRAL MALLET UNIT	4221900824	CENTRAL MALLET UNIT 018 EI	OCCIDENTAL PERMIAN LTD	TEXAS	HOCKLEY
CENTRAL MALLET UNIT	4221900730	CENTRAL MALLET UNIT 019	OCCIDENTAL PERMIAN LTD	TEXAS	HOCKLEY
CENTRAL MALLET UNIT	4221902000	CENTRAL MALLET UNIT 020	OCCIDENTAL PERMIAN LTD	TEXAS	HOCKLEY
CENTRAL MALLET UNIT	4221900834	CENTRAL MALLET UNIT 021	OCCIDENTAL PERMIAN LTD	TEXAS	HOCKLEY
CENTRAL MALLET UNIT	4221903187	CENTRAL MALLET UNIT 022	OCCIDENTAL PERMIAN LTD	TEXAS	HOCKLEY
CENTRAL MALLET UNIT	4221903202	CENTRAL MALLET UNIT 023 EI	OCCIDENTAL PERMIAN LTD	TEXAS	HOCKLEY
CENTRAL MALLET UNIT	4221900729	CENTRAL MALLET UNIT 024	OCCIDENTAL PERMIAN LTD	TEXAS	HOCKLEY
CENTRAL MALLET UNIT	4221900692	CENTRAL MALLET UNIT 025 EI	OCCIDENTAL PERMIAN LTD	TEXAS	HOCKLEY
CENTRAL MALLET UNIT	4221903186	CENTRAL MALLET UNIT 026 EI	OCCIDENTAL PERMIAN LTD	TEXAS	HOCKLEY
CENTRAL MALLET UNIT	4221901540	CENTRAL MALLET UNIT 027	OCCIDENTAL PERMIAN LTD	TEXAS	HOCKLEY
CENTRAL MALLET UNIT	4221900820	CENTRAL MALLET UNIT 028 EI	OCCIDENTAL PERMIAN LTD	TEXAS	HOCKLEY
CENTRAL MALLET UNIT	4221900691	CENTRAL MALLET UNIT 029	OCCIDENTAL PERMIAN LTD	TEXAS	HOCKLEY
CENTRAL MALLET UNIT	4221902001	CENTRAL MALLET UNIT 030	OCCIDENTAL PERMIAN LTD	TEXAS	HOCKLEY
CENTRAL MALLET UNIT	4221900715	CENTRAL MALLET UNIT 031	OCCIDENTAL PERMIAN LTD	TEXAS	HOCKLEY
CENTRAL MALLET UNIT	4221903188	CENTRAL MALLET UNIT 032	OCCIDENTAL PERMIAN LTD	TEXAS	HOCKLEY
CENTRAL MALLET UNIT	4221903201	CENTRAL MALLET UNIT 033 EI	OCCIDENTAL PERMIAN LTD	TEXAS	HOCKLEY
CENTRAL MALLET UNIT	4221900717	CENTRAL MALLET UNIT 034	OCCIDENTAL PERMIAN LTD	TEXAS	HOCKLEY
CENTRAL MALLET UNIT	4221900694	CENTRAL MALLET UNIT 035 EI	OCCIDENTAL PERMIAN LTD	TEXAS	HOCKLEY
CENTRAL MALLET UNIT	4221900689	CENTRAL MALLET UNIT 036 EI	OCCIDENTAL PERMIAN LTD	TEXAS	HOCKLEY
CENTRAL MALLET UNIT	4221900719	CENTRAL MALLET UNIT 037	OCCIDENTAL PERMIAN LTD	TEXAS	HOCKLEY
CENTRAL MALLET UNIT	4221900721	CENTRAL MALLET UNIT 038 EI	OCCIDENTAL PERMIAN LTD	TEXAS	HOCKLEY
CENTRAL MALLET UNIT	4221900696	CENTRAL MALLET UNIT 039	OCCIDENTAL PERMIAN LTD	TEXAS	HOCKLEY
CENTRAL MALLET UNIT	4221900710	CENTRAL MALLET UNIT 040	OCCIDENTAL PERMIAN LTD	TEXAS	HOCKLEY
CENTRAL MALLET UNIT	4221900714	CENTRAL MALLET UNIT 041	OCCIDENTAL PERMIAN LTD	TEXAS	HOCKLEY
CENTRAL MALLET UNIT	4221900690	CENTRAL MALLET UNIT 042	OCCIDENTAL PERMIAN LTD	TEXAS	HOCKLEY
CENTRAL MALLET UNIT	4221900812	CENTRAL MALLET UNIT 043 EI	OCCIDENTAL PERMIAN LTD	TEXAS	HOCKLEY
CENTRAL MALLET UNIT	4221900816	CENTRAL MALLET UNIT 044	OCCIDENTAL PERMIAN LTD	TEXAS	HOCKLEY
CENTRAL MALLET UNIT	4221900700	CENTRAL MALLET UNIT 045 EI	OCCIDENTAL PERMIAN LTD	TEXAS	HOCKLEY
CENTRAL MALLET UNIT	4221900702	CENTRAL MALLET UNIT 046 EI	OCCIDENTAL PERMIAN LTD	TEXAS	HOCKLEY
CENTRAL MALLET UNIT	4221900741	CENTRAL MALLET UNIT 047	OCCIDENTAL PERMIAN LTD	TEXAS	HOCKLEY
CENTRAL MALLET UNIT	4221900723	CENTRAL MALLET UNIT 048 EI	OCCIDENTAL PERMIAN LTD	TEXAS	HOCKLEY
CENTRAL MALLET UNIT	4221900704	CENTRAL MALLET UNIT 049	OCCIDENTAL PERMIAN LTD	TEXAS	HOCKLEY
CENTRAL MALLET UNIT	4221900706	CENTRAL MALLET UNIT 050	OCCIDENTAL PERMIAN LTD	TEXAS	HOCKLEY
CENTRAL MALLET UNIT	4221900712	CENTRAL MALLET UNIT 051	OCCIDENTAL PERMIAN LTD	TEXAS	HOCKLEY
CENTRAL MALLET UNIT	4221900698	CENTRAL MALLET UNIT 052	OCCIDENTAL PERMIAN LTD	TEXAS	HOCKLEY
CENTRAL MALLET UNIT	4221900727	CENTRAL MALLET UNIT 053 EI	OCCIDENTAL PERMIAN LTD	TEXAS	HOCKLEY
CENTRAL MALLET UNIT	4221900725	CENTRAL MALLET UNIT 054	OCCIDENTAL PERMIAN LTD	TEXAS	HOCKLEY
CENTRAL MALLET UNIT	4221900708	CENTRAL MALLET UNIT 055 EI	OCCIDENTAL PERMIAN LTD	TEXAS	HOCKLEY
CENTRAL MALLET UNIT	4221903195	CENTRAL MALLET UNIT 056 EI	OCCIDENTAL PERMIAN LTD	TEXAS	HOCKLEY
CENTRAL MALLET UNIT	4221903250	CENTRAL MALLET UNIT 057	OCCIDENTAL PERMIAN LTD	TEXAS	HOCKLEY
CENTRAL MALLET UNIT	4221903198	CENTRAL MALLET UNIT 058 EI	OCCIDENTAL PERMIAN LTD	TEXAS	HOCKLEY
CENTRAL MALLET UNIT	4221903196	CENTRAL MALLET UNIT 059	OCCIDENTAL PERMIAN LTD	TEXAS	HOCKLEY
CENTRAL MALLET UNIT	4221901993	CENTRAL MALLET UNIT 060	OCCIDENTAL PERMIAN LTD	TEXAS	HOCKLEY
CENTRAL MALLET UNIT	4221901994	CENTRAL MALLET UNIT 061	OCCIDENTAL PERMIAN LTD	TEXAS	HOCKLEY
CENTRAL MALLET UNIT	4221903194	CENTRAL MALLET UNIT 062	OCCIDENTAL PERMIAN LTD	TEXAS	HOCKLEY
CENTRAL MALLET UNIT	4221901992	CENTRAL MALLET UNIT 063 EI	OCCIDENTAL PERMIAN LTD	TEXAS	HOCKLEY
CENTRAL MALLET UNIT	4221901545	CENTRAL MALLET UNIT 064	OCCIDENTAL PERMIAN LTD	TEXAS	HOCKLEY
CENTRAL MALLET UNIT	4221901533	CENTRAL MALLET UNIT 065 WI	OCCIDENTAL PERMIAN LTD	TEXAS	HOCKLEY
CENTRAL MALLET UNIT	4221903193	CENTRAL MALLET UNIT 066 EI	OCCIDENTAL PERMIAN LTD	TEXAS	HOCKLEY
CENTRAL MALLET UNIT	4221901543	CENTRAL MALLET UNIT 067	OCCIDENTAL PERMIAN LTD	TEXAS	HOCKLEY
CENTRAL MALLET UNIT	4221901532	CENTRAL MALLET UNIT 068	OCCIDENTAL PERMIAN LTD	TEXAS	HOCKLEY
CENTRAL MALLET UNIT	4221901544	CENTRAL MALLET UNIT 069 EI	OCCIDENTAL PERMIAN LTD	TEXAS	HOCKLEY
CENTRAL MALLET UNIT	4221901996	CENTRAL MALLET UNIT 070	OCCIDENTAL PERMIAN LTD	TEXAS	HOCKLEY
CENTRAL MALLET UNIT	4221901995	CENTRAL MALLET UNIT 071	OCCIDENTAL PERMIAN LTD	TEXAS	HOCKLEY
CENTRAL MALLET UNIT	4221903191	CENTRAL MALLET UNIT 072	OCCIDENTAL PERMIAN LTD	TEXAS	HOCKLEY
CENTRAL MALLET UNIT	4221901531	CENTRAL MALLET UNIT 073 EI	OCCIDENTAL PERMIAN LTD	TEXAS	HOCKLEY
CENTRAL MALLET UNIT	4221903200	CENTRAL MALLET UNIT 074	OCCIDENTAL PERMIAN LTD	TEXAS	HOCKLEY
CENTRAL MALLET UNIT	4221903199	CENTRAL MALLET UNIT 075 WI	OCCIDENTAL PERMIAN LTD	TEXAS	HOCKLEY
CENTRAL MALLET UNIT	4221903190	CENTRAL MALLET UNIT 076 EI	OCCIDENTAL PERMIAN LTD	TEXAS	HOCKLEY
CENTRAL MALLET UNIT	4221903203	CENTRAL MALLET UNIT 077	OCCIDENTAL PERMIAN LTD	TEXAS	HOCKLEY
CENTRAL MALLET UNIT	4221900737	CENTRAL MALLET UNIT 078 EI	OCCIDENTAL PERMIAN LTD	TEXAS	HOCKLEY
CENTRAL MALLET UNIT	4221900735	CENTRAL MALLET UNIT 079	OCCIDENTAL PERMIAN LTD	TEXAS	HOCKLEY

Well Group	API	Well Name	Current Operator Name	State	County
CENTRAL MALLET UNIT	4221900703	CENTRAL MALLET UNIT 080 WI	OCCIDENTAL PERMIAN LTD	TEXAS	HOCKLEY
CENTRAL MALLET UNIT	4221900701	CENTRAL MALLET UNIT 081	OCCIDENTAL PERMIAN LTD	TEXAS	HOCKLEY
CENTRAL MALLET UNIT	4221900697	CENTRAL MALLET UNIT 082 WI	OCCIDENTAL PERMIAN LTD	TEXAS	HOCKLEY
CENTRAL MALLET UNIT	4221900695	CENTRAL MALLET UNIT 083	OCCIDENTAL PERMIAN LTD	TEXAS	HOCKLEY
CENTRAL MALLET UNIT	4221901668	CENTRAL MALLET UNIT 084 WI	OCCIDENTAL PERMIAN LTD	TEXAS	HOCKLEY
CENTRAL MALLET UNIT	4221901667	CENTRAL MALLET UNIT 085	OCCIDENTAL PERMIAN LTD	TEXAS	HOCKLEY
CENTRAL MALLET UNIT	4221901997	CENTRAL MALLET UNIT 086	OCCIDENTAL PERMIAN LTD	TEXAS	HOCKLEY
CENTRAL MALLET UNIT	4221900687	CENTRAL MALLET UNIT 087	OCCIDENTAL PERMIAN LTD	TEXAS	HOCKLEY
CENTRAL MALLET UNIT	4221900686	CENTRAL MALLET UNIT 088	OCCIDENTAL PERMIAN LTD	TEXAS	HOCKLEY
CENTRAL MALLET UNIT	4221900688	CENTRAL MALLET UNIT 089	OCCIDENTAL PERMIAN LTD	TEXAS	HOCKLEY
CENTRAL MALLET UNIT	4221901669	CENTRAL MALLET UNIT 090	OCCIDENTAL PERMIAN LTD	TEXAS	HOCKLEY
CENTRAL MALLET UNIT	4221903189	CENTRAL MALLET UNIT 091	OCCIDENTAL PERMIAN LTD	TEXAS	HOCKLEY
CENTRAL MALLET UNIT	4221901541	CENTRAL MALLET UNIT 092 EI	OCCIDENTAL PERMIAN LTD	TEXAS	HOCKLEY
CENTRAL MALLET UNIT	4221900826	CENTRAL MALLET UNIT 093	OCCIDENTAL PERMIAN LTD	TEXAS	HOCKLEY
CENTRAL MALLET UNIT	4221900828	CENTRAL MALLET UNIT 094 EI	OCCIDENTAL PERMIAN LTD	TEXAS	HOCKLEY
CENTRAL MALLET UNIT	4221900734	CENTRAL MALLET UNIT 095	OCCIDENTAL PERMIAN LTD	TEXAS	HOCKLEY
CENTRAL MALLET UNIT	4221900724	CENTRAL MALLET UNIT 096 EI	OCCIDENTAL PERMIAN LTD	TEXAS	HOCKLEY
CENTRAL MALLET UNIT	4221900722	CENTRAL MALLET UNIT 097	OCCIDENTAL PERMIAN LTD	TEXAS	HOCKLEY
CENTRAL MALLET UNIT	4221900849	CENTRAL MALLET UNIT 098 EI	OCCIDENTAL PERMIAN LTD	TEXAS	HOCKLEY
CENTRAL MALLET UNIT	4221901492	CENTRAL MALLET UNIT 099	OCCIDENTAL PERMIAN LTD	TEXAS	HOCKLEY
CENTRAL MALLET UNIT	4221901670	CENTRAL MALLET UNIT 100 WI	OCCIDENTAL PERMIAN LTD	TEXAS	HOCKLEY
CENTRAL MALLET UNIT	4221903192	CENTRAL MALLET UNIT 101 WI	OCCIDENTAL PERMIAN LTD	TEXAS	HOCKLEY
CENTRAL MALLET UNIT	4221901542	CENTRAL MALLET UNIT 102	OCCIDENTAL PERMIAN LTD	TEXAS	HOCKLEY
CENTRAL MALLET UNIT	4221900830	CENTRAL MALLET UNIT 103 EI	OCCIDENTAL PERMIAN LTD	TEXAS	HOCKLEY
CENTRAL MALLET UNIT	4221900840	CENTRAL MALLET UNIT 104	OCCIDENTAL PERMIAN LTD	TEXAS	HOCKLEY
CENTRAL MALLET UNIT	4221900736	CENTRAL MALLET UNIT 105 EI	OCCIDENTAL PERMIAN LTD	TEXAS	HOCKLEY
CENTRAL MALLET UNIT	4221900720	CENTRAL MALLET UNIT 106	OCCIDENTAL PERMIAN LTD	TEXAS	HOCKLEY
CENTRAL MALLET UNIT	4221900728	CENTRAL MALLET UNIT 107 EI	OCCIDENTAL PERMIAN LTD	TEXAS	HOCKLEY
CENTRAL MALLET UNIT	4221901498	CENTRAL MALLET UNIT 108	OCCIDENTAL PERMIAN LTD	TEXAS	HOCKLEY
CENTRAL MALLET UNIT	4221900851	CENTRAL MALLET UNIT 109 EI	OCCIDENTAL PERMIAN LTD	TEXAS	HOCKLEY
CENTRAL MALLET UNIT	4221900835	CENTRAL MALLET UNIT 110	OCCIDENTAL PERMIAN LTD	TEXAS	HOCKLEY
CENTRAL MALLET UNIT	4221900685	CENTRAL MALLET UNIT 111 WI	OCCIDENTAL PERMIAN LTD	TEXAS	HOCKLEY
CENTRAL MALLET UNIT	4221900726	CENTRAL MALLET UNIT 112	OCCIDENTAL PERMIAN LTD	TEXAS	HOCKLEY
CENTRAL MALLET UNIT	4221901998	CENTRAL MALLET UNIT 113	OCCIDENTAL PERMIAN LTD	TEXAS	HOCKLEY
CENTRAL MALLET UNIT	4221900842	CENTRAL MALLET UNIT 114	OCCIDENTAL PERMIAN LTD	TEXAS	HOCKLEY
CENTRAL MALLET UNIT	4221900742	CENTRAL MALLET UNIT 115	OCCIDENTAL PERMIAN LTD	TEXAS	HOCKLEY
CENTRAL MALLET UNIT	4221900847	CENTRAL MALLET UNIT 116	OCCIDENTAL PERMIAN LTD	TEXAS	HOCKLEY
CENTRAL MALLET UNIT	4221900845	CENTRAL MALLET UNIT 117	OCCIDENTAL PERMIAN LTD	TEXAS	HOCKLEY
CENTRAL MALLET UNIT	4221900817	CENTRAL MALLET UNIT 118	OCCIDENTAL PERMIAN LTD	TEXAS	HOCKLEY
CENTRAL MALLET UNIT	4221903197	CENTRAL MALLET UNIT 119	OCCIDENTAL PERMIAN LTD	TEXAS	HOCKLEY
CENTRAL MALLET UNIT	4221903185	CENTRAL MALLET UNIT 120 WI	OCCIDENTAL PERMIAN LTD	TEXAS	HOCKLEY
CENTRAL MALLET UNIT	4221900832	CENTRAL MALLET UNIT 121	OCCIDENTAL PERMIAN LTD	TEXAS	HOCKLEY
CENTRAL MALLET UNIT	4221900684	CENTRAL MALLET UNIT 122 WI	OCCIDENTAL PERMIAN LTD	TEXAS	HOCKLEY
CENTRAL MALLET UNIT	4221900738	CENTRAL MALLET UNIT 123	OCCIDENTAL PERMIAN LTD	TEXAS	HOCKLEY
CENTRAL MALLET UNIT	4221900813	CENTRAL MALLET UNIT 124 EI	OCCIDENTAL PERMIAN LTD	TEXAS	HOCKLEY
CENTRAL MALLET UNIT	4221900833	CENTRAL MALLET UNIT 125	OCCIDENTAL PERMIAN LTD	TEXAS	HOCKLEY
CENTRAL MALLET UNIT	4221900841	CENTRAL MALLET UNIT 126 EI	OCCIDENTAL PERMIAN LTD	TEXAS	HOCKLEY
CENTRAL MALLET UNIT	4221900843	CENTRAL MALLET UNIT 127	OCCIDENTAL PERMIAN LTD	TEXAS	HOCKLEY
CENTRAL MALLET UNIT	4221900839	CENTRAL MALLET UNIT 128 EI	OCCIDENTAL PERMIAN LTD	TEXAS	HOCKLEY
CENTRAL MALLET UNIT	4221900831	CENTRAL MALLET UNIT 129	OCCIDENTAL PERMIAN LTD	TEXAS	HOCKLEY
CENTRAL MALLET UNIT	4221900711	CENTRAL MALLET UNIT 130 WI	OCCIDENTAL PERMIAN LTD	TEXAS	HOCKLEY
CENTRAL MALLET UNIT	4221900844	CENTRAL MALLET UNIT 131 WI	OCCIDENTAL PERMIAN LTD	TEXAS	HOCKLEY
CENTRAL MALLET UNIT	4221900846	CENTRAL MALLET UNIT 132	OCCIDENTAL PERMIAN LTD	TEXAS	HOCKLEY
CENTRAL MALLET UNIT	4221900863	CENTRAL MALLET UNIT 133 EI	OCCIDENTAL PERMIAN LTD	TEXAS	HOCKLEY
CENTRAL MALLET UNIT	4221900865	CENTRAL MALLET UNIT 134	OCCIDENTAL PERMIAN LTD	TEXAS	HOCKLEY
CENTRAL MALLET UNIT	4221900837	CENTRAL MALLET UNIT 135 EI	OCCIDENTAL PERMIAN LTD	TEXAS	HOCKLEY
CENTRAL MALLET UNIT	4221900829	CENTRAL MALLET UNIT 136	OCCIDENTAL PERMIAN LTD	TEXAS	HOCKLEY
CENTRAL MALLET UNIT	4221900825	CENTRAL MALLET UNIT 137 EI	OCCIDENTAL PERMIAN LTD	TEXAS	HOCKLEY
CENTRAL MALLET UNIT	4221900707	CENTRAL MALLET UNIT 138	OCCIDENTAL PERMIAN LTD	TEXAS	HOCKLEY
CENTRAL MALLET UNIT	4221900852	CENTRAL MALLET UNIT 139	OCCIDENTAL PERMIAN LTD	TEXAS	HOCKLEY
CENTRAL MALLET UNIT	4221900864	CENTRAL MALLET UNIT 140	OCCIDENTAL PERMIAN LTD	TEXAS	HOCKLEY
CENTRAL MALLET UNIT	4221900827	CENTRAL MALLET UNIT 141 EI	OCCIDENTAL PERMIAN LTD	TEXAS	HOCKLEY
CENTRAL MALLET UNIT	4221900744	CENTRAL MALLET UNIT 142	OCCIDENTAL PERMIAN LTD	TEXAS	HOCKLEY
CENTRAL MALLET UNIT	4221900858	CENTRAL MALLET UNIT 143	OCCIDENTAL PERMIAN LTD	TEXAS	HOCKLEY
CENTRAL MALLET UNIT	4221900861	CENTRAL MALLET UNIT 144 WI	OCCIDENTAL PERMIAN LTD	TEXAS	HOCKLEY
CENTRAL MALLET UNIT	4221900862	CENTRAL MALLET UNIT 145	OCCIDENTAL PERMIAN LTD	TEXAS	HOCKLEY
CENTRAL MALLET UNIT	4221900856	CENTRAL MALLET UNIT 146 EI	OCCIDENTAL PERMIAN LTD	TEXAS	HOCKLEY
CENTRAL MALLET UNIT	4221900823	CENTRAL MALLET UNIT 147	OCCIDENTAL PERMIAN LTD	TEXAS	HOCKLEY
CENTRAL MALLET UNIT	4221900815	CENTRAL MALLET UNIT 148 EI	OCCIDENTAL PERMIAN LTD	TEXAS	HOCKLEY
CENTRAL MALLET UNIT	4221900716	CENTRAL MALLET UNIT 149	OCCIDENTAL PERMIAN LTD	TEXAS	HOCKLEY
CENTRAL MALLET UNIT	4221900705	CENTRAL MALLET UNIT 150 WI	OCCIDENTAL PERMIAN LTD	TEXAS	HOCKLEY
CENTRAL MALLET UNIT	4221902004	CENTRAL MALLET UNIT 151 WI	OCCIDENTAL PERMIAN LTD	TEXAS	HOCKLEY
CENTRAL MALLET UNIT	4221902002	CENTRAL MALLET UNIT 152	OCCIDENTAL PERMIAN LTD	TEXAS	HOCKLEY
CENTRAL MALLET UNIT	4221900854	CENTRAL MALLET UNIT 153 EI	OCCIDENTAL PERMIAN LTD	TEXAS	HOCKLEY
CENTRAL MALLET UNIT	4221900848	CENTRAL MALLET UNIT 154	OCCIDENTAL PERMIAN LTD	TEXAS	HOCKLEY
CENTRAL MALLET UNIT	4221900718	CENTRAL MALLET UNIT 155 EI	OCCIDENTAL PERMIAN LTD	TEXAS	HOCKLEY
CENTRAL MALLET UNIT	4221900709	CENTRAL MALLET UNIT 156	OCCIDENTAL PERMIAN LTD	TEXAS	HOCKLEY
CENTRAL MALLET UNIT	4221901493	CENTRAL MALLET UNIT 157	OCCIDENTAL PERMIAN LTD	TEXAS	HOCKLEY
CENTRAL MALLET UNIT	4221900850	CENTRAL MALLET UNIT 158	OCCIDENTAL PERMIAN LTD	TEXAS	HOCKLEY
CENTRAL MALLET UNIT	4221900819	CENTRAL MALLET UNIT 159	OCCIDENTAL PERMIAN LTD	TEXAS	HOCKLEY
CENTRAL MALLET UNIT	4221902006	CENTRAL MALLET UNIT 160	OCCIDENTAL PERMIAN LTD	TEXAS	HOCKLEY
CENTRAL MALLET UNIT	4221902003	CENTRAL MALLET UNIT 161 EI	OCCIDENTAL PERMIAN LTD	TEXAS	HOCKLEY
CENTRAL MALLET UNIT	4221900855	CENTRAL MALLET UNIT 162	OCCIDENTAL PERMIAN LTD	TEXAS	HOCKLEY
CENTRAL MALLET UNIT	4221900853	CENTRAL MALLET UNIT 163 EI	OCCIDENTAL PERMIAN LTD	TEXAS	HOCKLEY

Well Group	API	Well Name	Current Operator Name	State	County
CENTRAL MALLET UNIT	4221900821	CENTRAL MALLET UNIT 164	OCCIDENTAL PERMIAN LTD	TEXAS	HOCKLEY
CENTRAL MALLET UNIT	4221900713	CENTRAL MALLET UNIT 165 WI	OCCIDENTAL PERMIAN LTD	TEXAS	HOCKLEY
CENTRAL MALLET UNIT	4221902007	CENTRAL MALLET UNIT 166 WI	OCCIDENTAL PERMIAN LTD	TEXAS	HOCKLEY
CENTRAL MALLET UNIT	4221902005	CENTRAL MALLET UNIT 167	OCCIDENTAL PERMIAN LTD	TEXAS	HOCKLEY
CENTRAL MALLET UNIT	4221900857	CENTRAL MALLET UNIT 168 EI	OCCIDENTAL PERMIAN LTD	TEXAS	HOCKLEY
CENTRAL MALLET UNIT	4221900859	CENTRAL MALLET UNIT 169	OCCIDENTAL PERMIAN LTD	TEXAS	HOCKLEY
CENTRAL MALLET UNIT	4221901497	CENTRAL MALLET UNIT 170 EI	OCCIDENTAL PERMIAN LTD	TEXAS	HOCKLEY
CENTRAL MALLET UNIT	4221901499	CENTRAL MALLET UNIT 171	OCCIDENTAL PERMIAN LTD	TEXAS	HOCKLEY
CENTRAL MALLET UNIT	4221901494	CENTRAL MALLET UNIT 172	OCCIDENTAL PERMIAN LTD	TEXAS	HOCKLEY
CENTRAL MALLET UNIT	4221900860	CENTRAL MALLET UNIT 173	OCCIDENTAL PERMIAN LTD	TEXAS	HOCKLEY
CENTRAL MALLET UNIT	4221901500	CENTRAL MALLET UNIT 174	OCCIDENTAL PERMIAN LTD	TEXAS	HOCKLEY
CENTRAL MALLET UNIT	4221901496	CENTRAL MALLET UNIT 175	OCCIDENTAL PERMIAN LTD	TEXAS	HOCKLEY
CENTRAL MALLET UNIT	4221901495	CENTRAL MALLET UNIT 176 EI	OCCIDENTAL PERMIAN LTD	TEXAS	HOCKLEY
CENTRAL MALLET UNIT	4221901501	CENTRAL MALLET UNIT 177	OCCIDENTAL PERMIAN LTD	TEXAS	HOCKLEY
CENTRAL MALLET UNIT	4221910073	CENTRAL MALLET UNIT 178 EI	OCCIDENTAL PERMIAN LTD	TEXAS	HOCKLEY
CENTRAL MALLET UNIT	4221910072	CENTRAL MALLET UNIT 179	OCCIDENTAL PERMIAN LTD	TEXAS	HOCKLEY
CENTRAL MALLET UNIT	4221910302	CENTRAL MALLET UNIT 180	OCCIDENTAL PERMIAN LTD	TEXAS	HOCKLEY
CENTRAL MALLET UNIT	4221910484	CENTRAL MALLET UNIT 181 EI	OCCIDENTAL PERMIAN LTD	TEXAS	HOCKLEY
CENTRAL MALLET UNIT	4221930062	CENTRAL MALLET UNIT 182	OCCIDENTAL PERMIAN LTD	TEXAS	HOCKLEY
CENTRAL MALLET UNIT	4221930055	CENTRAL MALLET UNIT 183	OCCIDENTAL PERMIAN LTD	TEXAS	HOCKLEY
CENTRAL MALLET UNIT	4221930054	CENTRAL MALLET UNIT 184	OCCIDENTAL PERMIAN LTD	TEXAS	HOCKLEY
CENTRAL MALLET UNIT	4221930067	CENTRAL MALLET UNIT 185	OCCIDENTAL PERMIAN LTD	TEXAS	HOCKLEY
CENTRAL MALLET UNIT	4221930063	CENTRAL MALLET UNIT 186	OCCIDENTAL PERMIAN LTD	TEXAS	HOCKLEY
CENTRAL MALLET UNIT	4221930064	CENTRAL MALLET UNIT 187	OCCIDENTAL PERMIAN LTD	TEXAS	HOCKLEY
CENTRAL MALLET UNIT	4221930065	CENTRAL MALLET UNIT 188	OCCIDENTAL PERMIAN LTD	TEXAS	HOCKLEY
CENTRAL MALLET UNIT	4221930066	CENTRAL MALLET UNIT 189	OCCIDENTAL PERMIAN LTD	TEXAS	HOCKLEY
CENTRAL MALLET UNIT	4221930068	CENTRAL MALLET UNIT 190	OCCIDENTAL PERMIAN LTD	TEXAS	HOCKLEY
CENTRAL MALLET UNIT	4221930069	CENTRAL MALLET UNIT 191	OCCIDENTAL PERMIAN LTD	TEXAS	HOCKLEY
CENTRAL MALLET UNIT	4221930089	CENTRAL MALLET UNIT 192	OCCIDENTAL PERMIAN LTD	TEXAS	HOCKLEY
CENTRAL MALLET UNIT	4221930088	CENTRAL MALLET UNIT 193	OCCIDENTAL PERMIAN LTD	TEXAS	HOCKLEY
CENTRAL MALLET UNIT	4221930090	CENTRAL MALLET UNIT 194	OCCIDENTAL PERMIAN LTD	TEXAS	HOCKLEY
CENTRAL MALLET UNIT	4221930097	CENTRAL MALLET UNIT 195	OCCIDENTAL PERMIAN LTD	TEXAS	HOCKLEY
CENTRAL MALLET UNIT	4221930092	CENTRAL MALLET UNIT 196	OCCIDENTAL PERMIAN LTD	TEXAS	HOCKLEY
CENTRAL MALLET UNIT	4221930093	CENTRAL MALLET UNIT 197	OCCIDENTAL PERMIAN LTD	TEXAS	HOCKLEY
CENTRAL MALLET UNIT	4221930094	CENTRAL MALLET UNIT 198	OCCIDENTAL PERMIAN LTD	TEXAS	HOCKLEY
CENTRAL MALLET UNIT	4221930111	CENTRAL MALLET UNIT 199	OCCIDENTAL PERMIAN LTD	TEXAS	HOCKLEY
CENTRAL MALLET UNIT	4221930112	CENTRAL MALLET UNIT 200	OCCIDENTAL PERMIAN LTD	TEXAS	HOCKLEY
CENTRAL MALLET UNIT	4221930110	CENTRAL MALLET UNIT 201	OCCIDENTAL PERMIAN LTD	TEXAS	HOCKLEY
CENTRAL MALLET UNIT	4221930109	CENTRAL MALLET UNIT 202	OCCIDENTAL PERMIAN LTD	TEXAS	HOCKLEY
CENTRAL MALLET UNIT	4221930108	CENTRAL MALLET UNIT 203	OCCIDENTAL PERMIAN LTD	TEXAS	HOCKLEY
CENTRAL MALLET UNIT	4221930107	CENTRAL MALLET UNIT 204	OCCIDENTAL PERMIAN LTD	TEXAS	HOCKLEY
CENTRAL MALLET UNIT	4221930113	CENTRAL MALLET UNIT 205	OCCIDENTAL PERMIAN LTD	TEXAS	HOCKLEY
CENTRAL MALLET UNIT	4221930114	CENTRAL MALLET UNIT 206	OCCIDENTAL PERMIAN LTD	TEXAS	HOCKLEY
CENTRAL MALLET UNIT	4221930115	CENTRAL MALLET UNIT 207	OCCIDENTAL PERMIAN LTD	TEXAS	HOCKLEY
CENTRAL MALLET UNIT	4221930135	CENTRAL MALLET UNIT 208	OCCIDENTAL PERMIAN LTD	TEXAS	HOCKLEY
CENTRAL MALLET UNIT	4221930134	CENTRAL MALLET UNIT 209	OCCIDENTAL PERMIAN LTD	TEXAS	HOCKLEY
CENTRAL MALLET UNIT	4221930183	CENTRAL MALLET UNIT 210 A	OCCIDENTAL PERMIAN LTD	TEXAS	HOCKLEY
CENTRAL MALLET UNIT	4221930132	CENTRAL MALLET UNIT 211	OCCIDENTAL PERMIAN LTD	TEXAS	HOCKLEY
CENTRAL MALLET UNIT	4221930131	CENTRAL MALLET UNIT 212	OCCIDENTAL PERMIAN LTD	TEXAS	HOCKLEY
CENTRAL MALLET UNIT	4221930129	CENTRAL MALLET UNIT 213	OCCIDENTAL PERMIAN LTD	TEXAS	HOCKLEY
CENTRAL MALLET UNIT	4221930130	CENTRAL MALLET UNIT 214	OCCIDENTAL PERMIAN LTD	TEXAS	HOCKLEY
CENTRAL MALLET UNIT	4221930128	CENTRAL MALLET UNIT 215	OCCIDENTAL PERMIAN LTD	TEXAS	HOCKLEY
CENTRAL MALLET UNIT	4221930126	CENTRAL MALLET UNIT 216	OCCIDENTAL PERMIAN LTD	TEXAS	HOCKLEY
CENTRAL MALLET UNIT	4221930127	CENTRAL MALLET UNIT 217	OCCIDENTAL PERMIAN LTD	TEXAS	HOCKLEY
CENTRAL MALLET UNIT	4221930235	CENTRAL MALLET UNIT 218	OCCIDENTAL PERMIAN LTD	TEXAS	HOCKLEY
CENTRAL MALLET UNIT	4221930210	CENTRAL MALLET UNIT 219	OCCIDENTAL PERMIAN LTD	TEXAS	HOCKLEY
CENTRAL MALLET UNIT	4221930234	CENTRAL MALLET UNIT 220	OCCIDENTAL PERMIAN LTD	TEXAS	HOCKLEY
CENTRAL MALLET UNIT	4221930211	CENTRAL MALLET UNIT 221	OCCIDENTAL PERMIAN LTD	TEXAS	HOCKLEY
CENTRAL MALLET UNIT	4221930236	CENTRAL MALLET UNIT 222	OCCIDENTAL PERMIAN LTD	TEXAS	HOCKLEY
CENTRAL MALLET UNIT	4221930297	CENTRAL MALLET UNIT 223	OCCIDENTAL PERMIAN LTD	TEXAS	HOCKLEY
CENTRAL MALLET UNIT	4221930213	CENTRAL MALLET UNIT 224	OCCIDENTAL PERMIAN LTD	TEXAS	HOCKLEY
CENTRAL MALLET UNIT	4221930229	CENTRAL MALLET UNIT 225	OCCIDENTAL PERMIAN LTD	TEXAS	HOCKLEY
CENTRAL MALLET UNIT	4221930204	CENTRAL MALLET UNIT 226	OCCIDENTAL PERMIAN LTD	TEXAS	HOCKLEY
CENTRAL MALLET UNIT	4221930202	CENTRAL MALLET UNIT 227	OCCIDENTAL PERMIAN LTD	TEXAS	HOCKLEY
CENTRAL MALLET UNIT	4221930214	CENTRAL MALLET UNIT 228	OCCIDENTAL PERMIAN LTD	TEXAS	HOCKLEY
CENTRAL MALLET UNIT	4221930215	CENTRAL MALLET UNIT 229	OCCIDENTAL PERMIAN LTD	TEXAS	HOCKLEY
CENTRAL MALLET UNIT	4221930216	CENTRAL MALLET UNIT 230	OCCIDENTAL PERMIAN LTD	TEXAS	HOCKLEY
CENTRAL MALLET UNIT	4221930217	CENTRAL MALLET UNIT 231	OCCIDENTAL PERMIAN LTD	TEXAS	HOCKLEY
CENTRAL MALLET UNIT	4221930228	CENTRAL MALLET UNIT 232	OCCIDENTAL PERMIAN LTD	TEXAS	HOCKLEY
CENTRAL MALLET UNIT	4221930218	CENTRAL MALLET UNIT 233	OCCIDENTAL PERMIAN LTD	TEXAS	HOCKLEY
CENTRAL MALLET UNIT	4221930219	CENTRAL MALLET UNIT 234	OCCIDENTAL PERMIAN LTD	TEXAS	HOCKLEY
CENTRAL MALLET UNIT	4221930224	CENTRAL MALLET UNIT 235	OCCIDENTAL PERMIAN LTD	TEXAS	HOCKLEY
CENTRAL MALLET UNIT	4221930227	CENTRAL MALLET UNIT 236	OCCIDENTAL PERMIAN LTD	TEXAS	HOCKLEY
CENTRAL MALLET UNIT	4221930226	CENTRAL MALLET UNIT 237	OCCIDENTAL PERMIAN LTD	TEXAS	HOCKLEY
CENTRAL MALLET UNIT	4221930230	CENTRAL MALLET UNIT 238	OCCIDENTAL PERMIAN LTD	TEXAS	HOCKLEY
CENTRAL MALLET UNIT	4221930366	CENTRAL MALLET UNIT 239	OCCIDENTAL PERMIAN LTD	TEXAS	HOCKLEY
CENTRAL MALLET UNIT	4221930231	CENTRAL MALLET UNIT 240	OCCIDENTAL PERMIAN LTD	TEXAS	HOCKLEY
CENTRAL MALLET UNIT	4221930678	CENTRAL MALLET UNIT 241 EI	OCCIDENTAL PERMIAN LTD	TEXAS	HOCKLEY
CENTRAL MALLET UNIT	4221930220	CENTRAL MALLET UNIT 242	OCCIDENTAL PERMIAN LTD	TEXAS	HOCKLEY
CENTRAL MALLET UNIT	4221930650	CENTRAL MALLET UNIT 243 OT	OCCIDENTAL PERMIAN LTD	TEXAS	HOCKLEY
CENTRAL MALLET UNIT	4221930679	CENTRAL MALLET UNIT 244 OT	OCCIDENTAL PERMIAN LTD	TEXAS	HOCKLEY
CENTRAL MALLET UNIT	4221930680	CENTRAL MALLET UNIT 245 WI	OCCIDENTAL PERMIAN LTD	TEXAS	HOCKLEY
CENTRAL MALLET UNIT	4221930674	CENTRAL MALLET UNIT 246 WI	OCCIDENTAL PERMIAN LTD	TEXAS	HOCKLEY
CENTRAL MALLET UNIT	4221930675	CENTRAL MALLET UNIT 247 WI	OCCIDENTAL PERMIAN LTD	TEXAS	HOCKLEY

Well Group	API	Well Name	Current Operator Name	State	County
CENTRAL MALLET UNIT	4221930676	CENTRAL MALLET UNIT 248 WI	OCCIDENTAL PERMIAN LTD	TEXAS	HOCKLEY
CENTRAL MALLET UNIT	4221930677	CENTRAL MALLET UNIT 249 WI	OCCIDENTAL PERMIAN LTD	TEXAS	HOCKLEY
CENTRAL MALLET UNIT	4221930673	CENTRAL MALLET UNIT 250 W/C	OCCIDENTAL PERMIAN LTD	TEXAS	HOCKLEY
CENTRAL MALLET UNIT	4221930816	CENTRAL MALLET UNIT 251	OCCIDENTAL PERMIAN LTD	TEXAS	HOCKLEY
CENTRAL MALLET UNIT	4221931206	CENTRAL MALLET UNIT 253 EI	OCCIDENTAL PERMIAN LTD	TEXAS	HOCKLEY
CENTRAL MALLET UNIT	4221931212	CENTRAL MALLET UNIT 255 EI	OCCIDENTAL PERMIAN LTD	TEXAS	HOCKLEY
CENTRAL MALLET UNIT	4221931201	CENTRAL MALLET UNIT 257 EI	OCCIDENTAL PERMIAN LTD	TEXAS	HOCKLEY
CENTRAL MALLET UNIT	4221937537	CENTRAL MALLET UNIT 257R	OCCIDENTAL PERMIAN LTD	TEXAS	HOCKLEY
CENTRAL MALLET UNIT	4221931204	CENTRAL MALLET UNIT 258 EI	OCCIDENTAL PERMIAN LTD	TEXAS	HOCKLEY
CENTRAL MALLET UNIT	4221931213	CENTRAL MALLET UNIT 259 EI	OCCIDENTAL PERMIAN LTD	TEXAS	HOCKLEY
CENTRAL MALLET UNIT	4221931209	CENTRAL MALLET UNIT 260 EI	OCCIDENTAL PERMIAN LTD	TEXAS	HOCKLEY
CENTRAL MALLET UNIT	4221931202	CENTRAL MALLET UNIT 261 EI	OCCIDENTAL PERMIAN LTD	TEXAS	HOCKLEY
CENTRAL MALLET UNIT	4221931210	CENTRAL MALLET UNIT 262 EI	OCCIDENTAL PERMIAN LTD	TEXAS	HOCKLEY
CENTRAL MALLET UNIT	4221931398	CENTRAL MALLET UNIT 263 EI	OCCIDENTAL PERMIAN LTD	TEXAS	HOCKLEY
CENTRAL MALLET UNIT	4221931394	CENTRAL MALLET UNIT 264 EI	OCCIDENTAL PERMIAN LTD	TEXAS	HOCKLEY
CENTRAL MALLET UNIT	4221931384	CENTRAL MALLET UNIT 265 EI	OCCIDENTAL PERMIAN LTD	TEXAS	HOCKLEY
CENTRAL MALLET UNIT	4221931411	CENTRAL MALLET UNIT 266 EI	OCCIDENTAL PERMIAN LTD	TEXAS	HOCKLEY
CENTRAL MALLET UNIT	4221931408	CENTRAL MALLET UNIT 267 EI	OCCIDENTAL PERMIAN LTD	TEXAS	HOCKLEY
CENTRAL MALLET UNIT	4221931383	CENTRAL MALLET UNIT 268 EI	OCCIDENTAL PERMIAN LTD	TEXAS	HOCKLEY
CENTRAL MALLET UNIT	4221931407	CENTRAL MALLET UNIT 269 EI	OCCIDENTAL PERMIAN LTD	TEXAS	HOCKLEY
CENTRAL MALLET UNIT	4221931395	CENTRAL MALLET UNIT 270 EI	OCCIDENTAL PERMIAN LTD	TEXAS	HOCKLEY
CENTRAL MALLET UNIT	4221931381	CENTRAL MALLET UNIT 271 EI	OCCIDENTAL PERMIAN LTD	TEXAS	HOCKLEY
CENTRAL MALLET UNIT	4221931380	CENTRAL MALLET UNIT 272 EI	OCCIDENTAL PERMIAN LTD	TEXAS	HOCKLEY
CENTRAL MALLET UNIT	4221931385	CENTRAL MALLET UNIT 273	OCCIDENTAL PERMIAN LTD	TEXAS	HOCKLEY
CENTRAL MALLET UNIT	4221931450	CENTRAL MALLET UNIT 273A EI	OCCIDENTAL PERMIAN LTD	TEXAS	HOCKLEY
CENTRAL MALLET UNIT	4221931211	CENTRAL MALLET UNIT 274 EI	OCCIDENTAL PERMIAN LTD	TEXAS	HOCKLEY
CENTRAL MALLET UNIT	4221931219	CENTRAL MALLET UNIT 275 EI	OCCIDENTAL PERMIAN LTD	TEXAS	HOCKLEY
CENTRAL MALLET UNIT	4221931215	CENTRAL MALLET UNIT 276 EI	OCCIDENTAL PERMIAN LTD	TEXAS	HOCKLEY
CENTRAL MALLET UNIT	4221931207	CENTRAL MALLET UNIT 277 EI	OCCIDENTAL PERMIAN LTD	TEXAS	HOCKLEY
CENTRAL MALLET UNIT	4221931410	CENTRAL MALLET UNIT 278 EI	OCCIDENTAL PERMIAN LTD	TEXAS	HOCKLEY
CENTRAL MALLET UNIT	4221931217	CENTRAL MALLET UNIT 279 EI	OCCIDENTAL PERMIAN LTD	TEXAS	HOCKLEY
CENTRAL MALLET UNIT	4221931403	CENTRAL MALLET UNIT 280 EI	OCCIDENTAL PERMIAN LTD	TEXAS	HOCKLEY
CENTRAL MALLET UNIT	4221931389	CENTRAL MALLET UNIT 281 EI	OCCIDENTAL PERMIAN LTD	TEXAS	HOCKLEY
CENTRAL MALLET UNIT	4221931220	CENTRAL MALLET UNIT 282 EI	OCCIDENTAL PERMIAN LTD	TEXAS	HOCKLEY
CENTRAL MALLET UNIT	4221931388	CENTRAL MALLET UNIT 283 EI	OCCIDENTAL PERMIAN LTD	TEXAS	HOCKLEY
CENTRAL MALLET UNIT	4221931409	CENTRAL MALLET UNIT 284 EI	OCCIDENTAL PERMIAN LTD	TEXAS	HOCKLEY
CENTRAL MALLET UNIT	4221931390	CENTRAL MALLET UNIT 285 EI	OCCIDENTAL PERMIAN LTD	TEXAS	HOCKLEY
CENTRAL MALLET UNIT	4221931431	CENTRAL MALLET UNIT 286 EI	OCCIDENTAL PERMIAN LTD	TEXAS	HOCKLEY
CENTRAL MALLET UNIT	4221931406	CENTRAL MALLET UNIT 287 EI	OCCIDENTAL PERMIAN LTD	TEXAS	HOCKLEY
CENTRAL MALLET UNIT	4221931396	CENTRAL MALLET UNIT 288 EI	OCCIDENTAL PERMIAN LTD	TEXAS	HOCKLEY
CENTRAL MALLET UNIT	4221931405	CENTRAL MALLET UNIT 289 EI	OCCIDENTAL PERMIAN LTD	TEXAS	HOCKLEY
CENTRAL MALLET UNIT	4221931404	CENTRAL MALLET UNIT 290 EI	OCCIDENTAL PERMIAN LTD	TEXAS	HOCKLEY
CENTRAL MALLET UNIT	4221931386	CENTRAL MALLET UNIT 291 EI	OCCIDENTAL PERMIAN LTD	TEXAS	HOCKLEY
CENTRAL MALLET UNIT	4221931397	CENTRAL MALLET UNIT 292 EI	OCCIDENTAL PERMIAN LTD	TEXAS	HOCKLEY
CENTRAL MALLET UNIT	4221931391	CENTRAL MALLET UNIT 293 EI	OCCIDENTAL PERMIAN LTD	TEXAS	HOCKLEY
CENTRAL MALLET UNIT	4221931392	CENTRAL MALLET UNIT 294	OCCIDENTAL PERMIAN LTD	TEXAS	HOCKLEY
CENTRAL MALLET UNIT	4221931387	CENTRAL MALLET UNIT 295 EI	OCCIDENTAL PERMIAN LTD	TEXAS	HOCKLEY
CENTRAL MALLET UNIT	4221931393	CENTRAL MALLET UNIT 296 EI	OCCIDENTAL PERMIAN LTD	TEXAS	HOCKLEY
CENTRAL MALLET UNIT	4221931451	CENTRAL MALLET UNIT 297 OT	OCCIDENTAL PERMIAN LTD	TEXAS	HOCKLEY
CENTRAL MALLET UNIT	4221931557	CENTRAL MALLET UNIT 303 EI	OCCIDENTAL PERMIAN LTD	TEXAS	HOCKLEY
CENTRAL MALLET UNIT	4221931629	CENTRAL MALLET UNIT 304 EI	OCCIDENTAL PERMIAN LTD	TEXAS	HOCKLEY
CENTRAL MALLET UNIT	4221931558	CENTRAL MALLET UNIT 305 EI	OCCIDENTAL PERMIAN LTD	TEXAS	HOCKLEY
CENTRAL MALLET UNIT	4221931534	CENTRAL MALLET UNIT 306 EI	OCCIDENTAL PERMIAN LTD	TEXAS	HOCKLEY
CENTRAL MALLET UNIT	4221931535	CENTRAL MALLET UNIT 307 EI	OCCIDENTAL PERMIAN LTD	TEXAS	HOCKLEY
CENTRAL MALLET UNIT	4221931541	CENTRAL MALLET UNIT 308 EI	OCCIDENTAL PERMIAN LTD	TEXAS	HOCKLEY
CENTRAL MALLET UNIT	4221931540	CENTRAL MALLET UNIT 309 EI	OCCIDENTAL PERMIAN LTD	TEXAS	HOCKLEY
CENTRAL MALLET UNIT	4221931536	CENTRAL MALLET UNIT 310 EI	OCCIDENTAL PERMIAN LTD	TEXAS	HOCKLEY
CENTRAL MALLET UNIT	4221931538	CENTRAL MALLET UNIT 311 EI	OCCIDENTAL PERMIAN LTD	TEXAS	HOCKLEY
CENTRAL MALLET UNIT	4221931537	CENTRAL MALLET UNIT 312 EI	OCCIDENTAL PERMIAN LTD	TEXAS	HOCKLEY
CENTRAL MALLET UNIT	4221931561	CENTRAL MALLET UNIT 313	OCCIDENTAL PERMIAN LTD	TEXAS	HOCKLEY
CENTRAL MALLET UNIT	4221931543	CENTRAL MALLET UNIT 314	OCCIDENTAL PERMIAN LTD	TEXAS	HOCKLEY
CENTRAL MALLET UNIT	4221931542	CENTRAL MALLET UNIT 315	OCCIDENTAL PERMIAN LTD	TEXAS	HOCKLEY
CENTRAL MALLET UNIT	4221931544	CENTRAL MALLET UNIT 316	OCCIDENTAL PERMIAN LTD	TEXAS	HOCKLEY
CENTRAL MALLET UNIT	4221931545	CENTRAL MALLET UNIT 317	OCCIDENTAL PERMIAN LTD	TEXAS	HOCKLEY
CENTRAL MALLET UNIT	4221931546	CENTRAL MALLET UNIT 318	OCCIDENTAL PERMIAN LTD	TEXAS	HOCKLEY
CENTRAL MALLET UNIT	4221931547	CENTRAL MALLET UNIT 319	OCCIDENTAL PERMIAN LTD	TEXAS	HOCKLEY
CENTRAL MALLET UNIT	4221931548	CENTRAL MALLET UNIT 320	OCCIDENTAL PERMIAN LTD	TEXAS	HOCKLEY
CENTRAL MALLET UNIT	4221931549	CENTRAL MALLET UNIT 321	OCCIDENTAL PERMIAN LTD	TEXAS	HOCKLEY
CENTRAL MALLET UNIT	4221932307	CENTRAL MALLET UNIT 322 OT	OCCIDENTAL PERMIAN LTD	TEXAS	HOCKLEY
CENTRAL MALLET UNIT	4221934034	CENTRAL MALLET UNIT 323 EI	OCCIDENTAL PERMIAN LTD	TEXAS	HOCKLEY
CENTRAL MALLET UNIT	4221934036	CENTRAL MALLET UNIT 324 EI	OCCIDENTAL PERMIAN LTD	TEXAS	HOCKLEY
CENTRAL MALLET UNIT	4221934035	CENTRAL MALLET UNIT 325 EI	OCCIDENTAL PERMIAN LTD	TEXAS	HOCKLEY
CENTRAL MALLET UNIT	4221933373	CENTRAL MALLET UNIT 326 EI	OCCIDENTAL PERMIAN LTD	TEXAS	HOCKLEY
CENTRAL MALLET UNIT	4221934037	CENTRAL MALLET UNIT 327 EI	OCCIDENTAL PERMIAN LTD	TEXAS	HOCKLEY
CENTRAL MALLET UNIT	4221934031	CENTRAL MALLET UNIT 328 EI	OCCIDENTAL PERMIAN LTD	TEXAS	HOCKLEY
CENTRAL MALLET UNIT	4221934032	CENTRAL MALLET UNIT 329 EI	OCCIDENTAL PERMIAN LTD	TEXAS	HOCKLEY
CENTRAL MALLET UNIT	4221934033	CENTRAL MALLET UNIT 330 EI	OCCIDENTAL PERMIAN LTD	TEXAS	HOCKLEY
CENTRAL MALLET UNIT	4221934316	CENTRAL MALLET UNIT 331	OCCIDENTAL PERMIAN LTD	TEXAS	HOCKLEY
CENTRAL MALLET UNIT	4221934406	CENTRAL MALLET UNIT 332	OCCIDENTAL PERMIAN LTD	TEXAS	HOCKLEY
CENTRAL MALLET UNIT	4221934466	CENTRAL MALLET UNIT 333	OCCIDENTAL PERMIAN LTD	TEXAS	HOCKLEY
CENTRAL MALLET UNIT	4221935431	CENTRAL MALLET UNIT 334 EI	OCCIDENTAL PERMIAN LTD	TEXAS	HOCKLEY
CENTRAL MALLET UNIT	4221933710	CENTRAL MALLET UNIT 344 A OT	OCCIDENTAL PERMIAN LTD	TEXAS	HOCKLEY
CENTRAL MALLET UNIT	4221935709	CENTRAL MALLET UNIT 350 EI	OCCIDENTAL PERMIAN LTD	TEXAS	HOCKLEY
CENTRAL MALLET UNIT	4221935775	CENTRAL MALLET UNIT 359	OCCIDENTAL PERMIAN LTD	TEXAS	HOCKLEY

Well Group	API	Well Name	Current Operator Name	State	County
CENTRAL MALLET UNIT	4221935776	CENTRAL MALLET UNIT 360	OCCIDENTAL PERMIAN LTD	TEXAS	HOCKLEY
CENTRAL MALLET UNIT	4221935777	CENTRAL MALLET UNIT 361	OCCIDENTAL PERMIAN LTD	TEXAS	HOCKLEY
CENTRAL MALLET UNIT	4221935778	CENTRAL MALLET UNIT 362	OCCIDENTAL PERMIAN LTD	TEXAS	HOCKLEY
CENTRAL MALLET UNIT	4221936013	CENTRAL MALLET UNIT 363	OCCIDENTAL PERMIAN LTD	TEXAS	HOCKLEY
CENTRAL MALLET UNIT	4221936154	CENTRAL MALLET UNIT 364	OCCIDENTAL PERMIAN LTD	TEXAS	HOCKLEY
CENTRAL MALLET UNIT	4221936152	CENTRAL MALLET UNIT 365	OCCIDENTAL PERMIAN LTD	TEXAS	HOCKLEY
CENTRAL MALLET UNIT	4221936153	CENTRAL MALLET UNIT 366	OCCIDENTAL PERMIAN LTD	TEXAS	HOCKLEY
CENTRAL MALLET UNIT	4221936155	CENTRAL MALLET UNIT 367	OCCIDENTAL PERMIAN LTD	TEXAS	HOCKLEY
CENTRAL MALLET UNIT	4221936423	CENTRAL MALLET UNIT 368	OCCIDENTAL PERMIAN LTD	TEXAS	HOCKLEY
CENTRAL MALLET UNIT	4221936424	CENTRAL MALLET UNIT 369	OCCIDENTAL PERMIAN LTD	TEXAS	HOCKLEY
CENTRAL MALLET UNIT	4221936487	CENTRAL MALLET UNIT 370	OCCIDENTAL PERMIAN LTD	TEXAS	HOCKLEY
CENTRAL MALLET UNIT	4221936486	CENTRAL MALLET UNIT 371	OCCIDENTAL PERMIAN LTD	TEXAS	HOCKLEY
CENTRAL MALLET UNIT	4221936490	CENTRAL MALLET UNIT 372	OCCIDENTAL PERMIAN LTD	TEXAS	HOCKLEY
CENTRAL MALLET UNIT	4221936489	CENTRAL MALLET UNIT 373	OCCIDENTAL PERMIAN LTD	TEXAS	HOCKLEY
CENTRAL MALLET UNIT	4221936485	CENTRAL MALLET UNIT 374	OCCIDENTAL PERMIAN LTD	TEXAS	HOCKLEY
CENTRAL MALLET UNIT	4221936488	CENTRAL MALLET UNIT 375	OCCIDENTAL PERMIAN LTD	TEXAS	HOCKLEY
CENTRAL MALLET UNIT	4221936522	CENTRAL MALLET UNIT 376	OCCIDENTAL PERMIAN LTD	TEXAS	HOCKLEY
CENTRAL MALLET UNIT	4221936521	CENTRAL MALLET UNIT 377	OCCIDENTAL PERMIAN LTD	TEXAS	HOCKLEY
CENTRAL MALLET UNIT	4221936544	CENTRAL MALLET UNIT 378	OCCIDENTAL PERMIAN LTD	TEXAS	HOCKLEY
CENTRAL MALLET UNIT	4221936583	CENTRAL MALLET UNIT 379	OCCIDENTAL PERMIAN LTD	TEXAS	HOCKLEY
CENTRAL MALLET UNIT	4221936582	CENTRAL MALLET UNIT 380	OCCIDENTAL PERMIAN LTD	TEXAS	HOCKLEY
CENTRAL MALLET UNIT	4221936585	CENTRAL MALLET UNIT 382	OCCIDENTAL PERMIAN LTD	TEXAS	HOCKLEY
CENTRAL MALLET UNIT	4221936580	CENTRAL MALLET UNIT 383	OCCIDENTAL PERMIAN LTD	TEXAS	HOCKLEY
CENTRAL MALLET UNIT	4221936578	CENTRAL MALLET UNIT 384	OCCIDENTAL PERMIAN LTD	TEXAS	HOCKLEY
CENTRAL MALLET UNIT	4221936579	CENTRAL MALLET UNIT 385 EI	OCCIDENTAL PERMIAN LTD	TEXAS	HOCKLEY
CENTRAL MALLET UNIT	4221936577	CENTRAL MALLET UNIT 386	OCCIDENTAL PERMIAN LTD	TEXAS	HOCKLEY
CENTRAL MALLET UNIT	4221936605	CENTRAL MALLET UNIT 387	OCCIDENTAL PERMIAN LTD	TEXAS	HOCKLEY
CENTRAL MALLET UNIT	4221936715	CENTRAL MALLET UNIT 388	OCCIDENTAL PERMIAN LTD	TEXAS	HOCKLEY
CENTRAL MALLET UNIT	4221936716	CENTRAL MALLET UNIT 389	OCCIDENTAL PERMIAN LTD	TEXAS	HOCKLEY
CENTRAL MALLET UNIT	4221936896	CENTRAL MALLET UNIT 390	OCCIDENTAL PERMIAN LTD	TEXAS	HOCKLEY
CENTRAL MALLET UNIT	4221936895	CENTRAL MALLET UNIT 391	OCCIDENTAL PERMIAN LTD	TEXAS	HOCKLEY
CENTRAL MALLET UNIT	4221936897	CENTRAL MALLET UNIT 392	OCCIDENTAL PERMIAN LTD	TEXAS	HOCKLEY
CENTRAL MALLET UNIT	4221936999	CENTRAL MALLET UNIT 393	OCCIDENTAL PERMIAN LTD	TEXAS	HOCKLEY
CENTRAL MALLET UNIT	4221937284	CENTRAL MALLET UNIT 394	OCCIDENTAL PERMIAN LTD	TEXAS	HOCKLEY
CENTRAL MALLET UNIT	4221937285	CENTRAL MALLET UNIT 395	OCCIDENTAL PERMIAN LTD	TEXAS	HOCKLEY
CENTRAL MALLET UNIT	4221937368	CENTRAL MALLET UNIT 396	OCCIDENTAL PERMIAN LTD	TEXAS	HOCKLEY
CENTRAL MALLET UNIT	4221937474	CENTRAL MALLET UNIT 399	OCCIDENTAL PERMIAN LTD	TEXAS	HOCKLEY
CENTRAL ROBERTSON CLEARFORK UNIT	4216531863	STARK B 0002	OCCIDENTAL PERMIAN LTD	TEXAS	GAINES
CENTRAL ROBERTSON CLEARFORK UNIT	4216574153	CENTRAL ROBERTSON CLEARFORK UNIT 0001S	OCCIDENTAL PERMIAN LTD	TEXAS	GAINES
CENTRAL ROBERTSON CLEARFORK UNIT	4216502459	CENTRAL ROBERTSON CLEARFORK UNIT 1101W	OCCIDENTAL PERMIAN LTD	TEXAS	GAINES
CENTRAL ROBERTSON CLEARFORK UNIT	4216502460	CENTRAL ROBERTSON CLEARFORK UNIT 1102	OCCIDENTAL PERMIAN LTD	TEXAS	GAINES
CENTRAL ROBERTSON CLEARFORK UNIT	4216502461	CENTRAL ROBERTSON CLEARFORK UNIT 1103W	OCCIDENTAL PERMIAN LTD	TEXAS	GAINES
CENTRAL ROBERTSON CLEARFORK UNIT	4216502456	CENTRAL ROBERTSON CLEARFORK UNIT 1104W	OCCIDENTAL PERMIAN LTD	TEXAS	GAINES
CENTRAL ROBERTSON CLEARFORK UNIT	4216502457	CENTRAL ROBERTSON CLEARFORK UNIT 1105W	OCCIDENTAL PERMIAN LTD	TEXAS	GAINES
CENTRAL ROBERTSON CLEARFORK UNIT	4216502458	CENTRAL ROBERTSON CLEARFORK UNIT 1106W	OCCIDENTAL PERMIAN LTD	TEXAS	GAINES
CENTRAL ROBERTSON CLEARFORK UNIT	4216502495	CENTRAL ROBERTSON CLEARFORK UNIT 1107W	OCCIDENTAL PERMIAN LTD	TEXAS	GAINES
CENTRAL ROBERTSON CLEARFORK UNIT	4216535478	CENTRAL ROBERTSON CLEARFORK UNIT 1107WR	OCCIDENTAL PERMIAN LTD	TEXAS	GAINES
CENTRAL ROBERTSON CLEARFORK UNIT	4216502497	CENTRAL ROBERTSON CLEARFORK UNIT 1108W	OCCIDENTAL PERMIAN LTD	TEXAS	GAINES
CENTRAL ROBERTSON CLEARFORK UNIT	4216502499	CENTRAL ROBERTSON CLEARFORK UNIT 1109W	OCCIDENTAL PERMIAN LTD	TEXAS	GAINES
CENTRAL ROBERTSON CLEARFORK UNIT	4216531854	CENTRAL ROBERTSON CLEARFORK UNIT 1110W	OCCIDENTAL PERMIAN LTD	TEXAS	GAINES
CENTRAL ROBERTSON CLEARFORK UNIT	4216502489	CENTRAL ROBERTSON CLEARFORK UNIT 1111	OCCIDENTAL PERMIAN LTD	TEXAS	GAINES
CENTRAL ROBERTSON CLEARFORK UNIT	4216502490	CENTRAL ROBERTSON CLEARFORK UNIT 1112W	OCCIDENTAL PERMIAN LTD	TEXAS	GAINES
CENTRAL ROBERTSON CLEARFORK UNIT	4216502491	CENTRAL ROBERTSON CLEARFORK UNIT 1113	OCCIDENTAL PERMIAN LTD	TEXAS	GAINES
CENTRAL ROBERTSON CLEARFORK UNIT	4216502494	CENTRAL ROBERTSON CLEARFORK UNIT 1114	OCCIDENTAL PERMIAN LTD	TEXAS	GAINES
CENTRAL ROBERTSON CLEARFORK UNIT	4216533553	CENTRAL ROBERTSON CLEARFORK UNIT 1121	OCCIDENTAL PERMIAN LTD	TEXAS	GAINES
CENTRAL ROBERTSON CLEARFORK UNIT	4216533665	CENTRAL ROBERTSON CLEARFORK UNIT 1122	OCCIDENTAL PERMIAN LTD	TEXAS	GAINES
CENTRAL ROBERTSON CLEARFORK UNIT	4216533685	CENTRAL ROBERTSON CLEARFORK UNIT 1123	OCCIDENTAL PERMIAN LTD	TEXAS	GAINES
CENTRAL ROBERTSON CLEARFORK UNIT	4216533747	CENTRAL ROBERTSON CLEARFORK UNIT 1124	OCCIDENTAL PERMIAN LTD	TEXAS	GAINES
CENTRAL ROBERTSON CLEARFORK UNIT	4216533686	CENTRAL ROBERTSON CLEARFORK UNIT 1125	OCCIDENTAL PERMIAN LTD	TEXAS	GAINES
CENTRAL ROBERTSON CLEARFORK UNIT	4216533745	CENTRAL ROBERTSON CLEARFORK UNIT 1126	OCCIDENTAL PERMIAN LTD	TEXAS	GAINES
CENTRAL ROBERTSON CLEARFORK UNIT	4216533744	CENTRAL ROBERTSON CLEARFORK UNIT 1127	OCCIDENTAL PERMIAN LTD	TEXAS	GAINES
CENTRAL ROBERTSON CLEARFORK UNIT	4216533746	CENTRAL ROBERTSON CLEARFORK UNIT 1128	OCCIDENTAL PERMIAN LTD	TEXAS	GAINES
CENTRAL ROBERTSON CLEARFORK UNIT	4216534737	CENTRAL ROBERTSON CLEARFORK UNIT 1129	OCCIDENTAL PERMIAN LTD	TEXAS	GAINES
CENTRAL ROBERTSON CLEARFORK UNIT	4216534478	CENTRAL ROBERTSON CLEARFORK UNIT 1130	OCCIDENTAL PERMIAN LTD	TEXAS	GAINES
CENTRAL ROBERTSON CLEARFORK UNIT	4216534817	CENTRAL ROBERTSON CLEARFORK UNIT 1131	OCCIDENTAL PERMIAN LTD	TEXAS	GAINES
CENTRAL ROBERTSON CLEARFORK UNIT	4216534818	CENTRAL ROBERTSON CLEARFORK UNIT 1132	OCCIDENTAL PERMIAN LTD	TEXAS	GAINES
CENTRAL ROBERTSON CLEARFORK UNIT	4216535742	CENTRAL ROBERTSON CLEARFORK UNIT 1133	OCCIDENTAL PERMIAN LTD	TEXAS	GAINES
CENTRAL ROBERTSON CLEARFORK UNIT	4216535741	CENTRAL ROBERTSON CLEARFORK UNIT 1134	OCCIDENTAL PERMIAN LTD	TEXAS	GAINES
CENTRAL ROBERTSON CLEARFORK UNIT	4216535805	CENTRAL ROBERTSON CLEARFORK UNIT 1135	OCCIDENTAL PERMIAN LTD	TEXAS	GAINES
CENTRAL ROBERTSON CLEARFORK UNIT	4216535804	CENTRAL ROBERTSON CLEARFORK UNIT 1136	OCCIDENTAL PERMIAN LTD	TEXAS	GAINES
CENTRAL ROBERTSON CLEARFORK UNIT	4216535830	CENTRAL ROBERTSON CLEARFORK UNIT 1137	OCCIDENTAL PERMIAN LTD	TEXAS	GAINES
CENTRAL ROBERTSON CLEARFORK UNIT	4216535836	CENTRAL ROBERTSON CLEARFORK UNIT 1138	OCCIDENTAL PERMIAN LTD	TEXAS	GAINES
CENTRAL ROBERTSON CLEARFORK UNIT	4216535834	CENTRAL ROBERTSON CLEARFORK UNIT 1139	OCCIDENTAL PERMIAN LTD	TEXAS	GAINES
CENTRAL ROBERTSON CLEARFORK UNIT	4216535843	CENTRAL ROBERTSON CLEARFORK UNIT 1140W	OCCIDENTAL PERMIAN LTD	TEXAS	GAINES
CENTRAL ROBERTSON CLEARFORK UNIT	4216535884	CENTRAL ROBERTSON CLEARFORK UNIT 1141W	OCCIDENTAL PERMIAN LTD	TEXAS	GAINES
CENTRAL ROBERTSON CLEARFORK UNIT	4216535927	CENTRAL ROBERTSON CLEARFORK UNIT 1142	OCCIDENTAL PERMIAN LTD	TEXAS	GAINES
CENTRAL ROBERTSON CLEARFORK UNIT	4216535919	CENTRAL ROBERTSON CLEARFORK UNIT 1143	OCCIDENTAL PERMIAN LTD	TEXAS	GAINES
CENTRAL ROBERTSON CLEARFORK UNIT	4216535928	CENTRAL ROBERTSON CLEARFORK UNIT 1144	OCCIDENTAL PERMIAN LTD	TEXAS	GAINES
CENTRAL ROBERTSON CLEARFORK UNIT	4216535929	CENTRAL ROBERTSON CLEARFORK UNIT 1145	OCCIDENTAL PERMIAN LTD	TEXAS	GAINES
CENTRAL ROBERTSON CLEARFORK UNIT	4216535930	CENTRAL ROBERTSON CLEARFORK UNIT 1146	OCCIDENTAL PERMIAN LTD	TEXAS	GAINES
CENTRAL ROBERTSON CLEARFORK UNIT	4216535931	CENTRAL ROBERTSON CLEARFORK UNIT 1147	OCCIDENTAL PERMIAN LTD	TEXAS	GAINES
CENTRAL ROBERTSON CLEARFORK UNIT	4216538288	CENTRAL ROBERTSON CLEARFORK UNIT 1147R	OCCIDENTAL PERMIAN LTD	TEXAS	GAINES
CENTRAL ROBERTSON CLEARFORK UNIT	4216535932	CENTRAL ROBERTSON CLEARFORK UNIT 1148	OCCIDENTAL PERMIAN LTD	TEXAS	GAINES
CENTRAL ROBERTSON CLEARFORK UNIT	4216536096	CENTRAL ROBERTSON CLEARFORK UNIT 1149	OCCIDENTAL PERMIAN LTD	TEXAS	GAINES

Well Group	API	Well Name	Current Operator Name	State	County
CENTRAL ROBERTSON CLEARFORK UNIT	4216536163	CENTRAL ROBERTSON CLEARFORK UNIT 1150	OCCIDENTAL PERMIAN LTD	TEXAS	GAINES
CENTRAL ROBERTSON CLEARFORK UNIT	4216536418	CENTRAL ROBERTSON CLEARFORK UNIT 1151	OCCIDENTAL PERMIAN LTD	TEXAS	GAINES
CENTRAL ROBERTSON CLEARFORK UNIT	4216538289	CENTRAL ROBERTSON CLEARFORK UNIT 1151R	OCCIDENTAL PERMIAN LTD	TEXAS	GAINES
CENTRAL ROBERTSON CLEARFORK UNIT	4216536419	CENTRAL ROBERTSON CLEARFORK UNIT 1152	OCCIDENTAL PERMIAN LTD	TEXAS	GAINES
CENTRAL ROBERTSON CLEARFORK UNIT	4216538433	CENTRAL ROBERTSON CLEARFORK UNIT 1153	OCCIDENTAL PERMIAN LTD	TEXAS	GAINES
CENTRAL ROBERTSON CLEARFORK UNIT	4216538434	CENTRAL ROBERTSON CLEARFORK UNIT 1154	OCCIDENTAL PERMIAN LTD	TEXAS	GAINES
CENTRAL ROBERTSON CLEARFORK UNIT	4216538430	CENTRAL ROBERTSON CLEARFORK UNIT 1155W	OCCIDENTAL PERMIAN LTD	TEXAS	GAINES
CENTRAL ROBERTSON CLEARFORK UNIT	4216538429	CENTRAL ROBERTSON CLEARFORK UNIT 1156	OCCIDENTAL PERMIAN LTD	TEXAS	GAINES
CENTRAL ROBERTSON CLEARFORK UNIT	4216538772	CENTRAL ROBERTSON CLEARFORK UNIT 1157	OCCIDENTAL PERMIAN LTD	TEXAS	GAINES
CENTRAL ROBERTSON CLEARFORK UNIT	4216538761	CENTRAL ROBERTSON CLEARFORK UNIT 1158	OCCIDENTAL PERMIAN LTD	TEXAS	GAINES
CENTRAL ROBERTSON CLEARFORK UNIT	4216500449	CENTRAL ROBERTSON CLEARFORK UNIT 1201W	OCCIDENTAL PERMIAN LTD	TEXAS	GAINES
CENTRAL ROBERTSON CLEARFORK UNIT	4216532360	CENTRAL ROBERTSON CLEARFORK UNIT 1202W	OCCIDENTAL PERMIAN LTD	TEXAS	GAINES
CENTRAL ROBERTSON CLEARFORK UNIT	4216533564	CENTRAL ROBERTSON CLEARFORK UNIT 1203W	OCCIDENTAL PERMIAN LTD	TEXAS	GAINES
CENTRAL ROBERTSON CLEARFORK UNIT	4216502312	CENTRAL ROBERTSON CLEARFORK UNIT 1204W	OCCIDENTAL PERMIAN LTD	TEXAS	GAINES
CENTRAL ROBERTSON CLEARFORK UNIT	4216500452	CENTRAL ROBERTSON CLEARFORK UNIT 1205	OCCIDENTAL PERMIAN LTD	TEXAS	GAINES
CENTRAL ROBERTSON CLEARFORK UNIT	4216500450	CENTRAL ROBERTSON CLEARFORK UNIT 1206W	OCCIDENTAL PERMIAN LTD	TEXAS	GAINES
CENTRAL ROBERTSON CLEARFORK UNIT	4216500451	CENTRAL ROBERTSON CLEARFORK UNIT 1207W	OCCIDENTAL PERMIAN LTD	TEXAS	GAINES
CENTRAL ROBERTSON CLEARFORK UNIT	4216502311	CENTRAL ROBERTSON CLEARFORK UNIT 1208W	OCCIDENTAL PERMIAN LTD	TEXAS	GAINES
CENTRAL ROBERTSON CLEARFORK UNIT	4216502500	CENTRAL ROBERTSON CLEARFORK UNIT 1209W	OCCIDENTAL PERMIAN LTD	TEXAS	GAINES
CENTRAL ROBERTSON CLEARFORK UNIT	4216502496	CENTRAL ROBERTSON CLEARFORK UNIT 1210W	OCCIDENTAL PERMIAN LTD	TEXAS	GAINES
CENTRAL ROBERTSON CLEARFORK UNIT	4216502501	CENTRAL ROBERTSON CLEARFORK UNIT 1211W	OCCIDENTAL PERMIAN LTD	TEXAS	GAINES
CENTRAL ROBERTSON CLEARFORK UNIT	4216502498	CENTRAL ROBERTSON CLEARFORK UNIT 1212W	OCCIDENTAL PERMIAN LTD	TEXAS	GAINES
CENTRAL ROBERTSON CLEARFORK UNIT	4216531860	CENTRAL ROBERTSON CLEARFORK UNIT 1213W	OCCIDENTAL PERMIAN LTD	TEXAS	GAINES
CENTRAL ROBERTSON CLEARFORK UNIT	4216531785	CENTRAL ROBERTSON CLEARFORK UNIT 1214W	OCCIDENTAL PERMIAN LTD	TEXAS	GAINES
CENTRAL ROBERTSON CLEARFORK UNIT	4216502492	CENTRAL ROBERTSON CLEARFORK UNIT 1215	OCCIDENTAL PERMIAN LTD	TEXAS	GAINES
CENTRAL ROBERTSON CLEARFORK UNIT	4216502325	CENTRAL ROBERTSON CLEARFORK UNIT 1216W	OCCIDENTAL PERMIAN LTD	TEXAS	GAINES
CENTRAL ROBERTSON CLEARFORK UNIT	4216533550	CENTRAL ROBERTSON CLEARFORK UNIT 1221	OCCIDENTAL PERMIAN LTD	TEXAS	GAINES
CENTRAL ROBERTSON CLEARFORK UNIT	4216533552	CENTRAL ROBERTSON CLEARFORK UNIT 1222	OCCIDENTAL PERMIAN LTD	TEXAS	GAINES
CENTRAL ROBERTSON CLEARFORK UNIT	4216533646	CENTRAL ROBERTSON CLEARFORK UNIT 1223	OCCIDENTAL PERMIAN LTD	TEXAS	GAINES
CENTRAL ROBERTSON CLEARFORK UNIT	4216533641	CENTRAL ROBERTSON CLEARFORK UNIT 1224	OCCIDENTAL PERMIAN LTD	TEXAS	GAINES
CENTRAL ROBERTSON CLEARFORK UNIT	4216533632	CENTRAL ROBERTSON CLEARFORK UNIT 1225	OCCIDENTAL PERMIAN LTD	TEXAS	GAINES
CENTRAL ROBERTSON CLEARFORK UNIT	4216533642	CENTRAL ROBERTSON CLEARFORK UNIT 1226	OCCIDENTAL PERMIAN LTD	TEXAS	GAINES
CENTRAL ROBERTSON CLEARFORK UNIT	4216533633	CENTRAL ROBERTSON CLEARFORK UNIT 1227	OCCIDENTAL PERMIAN LTD	TEXAS	GAINES
CENTRAL ROBERTSON CLEARFORK UNIT	4216533634	CENTRAL ROBERTSON CLEARFORK UNIT 1228	OCCIDENTAL PERMIAN LTD	TEXAS	GAINES
CENTRAL ROBERTSON CLEARFORK UNIT	4216533635	CENTRAL ROBERTSON CLEARFORK UNIT 1229	OCCIDENTAL PERMIAN LTD	TEXAS	GAINES
CENTRAL ROBERTSON CLEARFORK UNIT	4216533636	CENTRAL ROBERTSON CLEARFORK UNIT 1230	OCCIDENTAL PERMIAN LTD	TEXAS	GAINES
CENTRAL ROBERTSON CLEARFORK UNIT	4216538290	CENTRAL ROBERTSON CLEARFORK UNIT 1230R	OCCIDENTAL PERMIAN LTD	TEXAS	GAINES
CENTRAL ROBERTSON CLEARFORK UNIT	4216533630	CENTRAL ROBERTSON CLEARFORK UNIT 1231	OCCIDENTAL PERMIAN LTD	TEXAS	GAINES
CENTRAL ROBERTSON CLEARFORK UNIT	4216533637	CENTRAL ROBERTSON CLEARFORK UNIT 1232	OCCIDENTAL PERMIAN LTD	TEXAS	GAINES
CENTRAL ROBERTSON CLEARFORK UNIT	4216533629	CENTRAL ROBERTSON CLEARFORK UNIT 1233	OCCIDENTAL PERMIAN LTD	TEXAS	GAINES
CENTRAL ROBERTSON CLEARFORK UNIT	4216533628	CENTRAL ROBERTSON CLEARFORK UNIT 1234	OCCIDENTAL PERMIAN LTD	TEXAS	GAINES
CENTRAL ROBERTSON CLEARFORK UNIT	4216534481	CENTRAL ROBERTSON CLEARFORK UNIT 1235	OCCIDENTAL PERMIAN LTD	TEXAS	GAINES
CENTRAL ROBERTSON CLEARFORK UNIT	4216534479	CENTRAL ROBERTSON CLEARFORK UNIT 1236	OCCIDENTAL PERMIAN LTD	TEXAS	GAINES
CENTRAL ROBERTSON CLEARFORK UNIT	4216534480	CENTRAL ROBERTSON CLEARFORK UNIT 1237	OCCIDENTAL PERMIAN LTD	TEXAS	GAINES
CENTRAL ROBERTSON CLEARFORK UNIT	4216535740	CENTRAL ROBERTSON CLEARFORK UNIT 1238	OCCIDENTAL PERMIAN LTD	TEXAS	GAINES
CENTRAL ROBERTSON CLEARFORK UNIT	4216535743	CENTRAL ROBERTSON CLEARFORK UNIT 1239	OCCIDENTAL PERMIAN LTD	TEXAS	GAINES
CENTRAL ROBERTSON CLEARFORK UNIT	4216535835	CENTRAL ROBERTSON CLEARFORK UNIT 1240	OCCIDENTAL PERMIAN LTD	TEXAS	GAINES
CENTRAL ROBERTSON CLEARFORK UNIT	4216535844	CENTRAL ROBERTSON CLEARFORK UNIT 1241W	OCCIDENTAL PERMIAN LTD	TEXAS	GAINES
CENTRAL ROBERTSON CLEARFORK UNIT	4216535885	CENTRAL ROBERTSON CLEARFORK UNIT 1242	OCCIDENTAL PERMIAN LTD	TEXAS	GAINES
CENTRAL ROBERTSON CLEARFORK UNIT	4216535886	CENTRAL ROBERTSON CLEARFORK UNIT 1243W	OCCIDENTAL PERMIAN LTD	TEXAS	GAINES
CENTRAL ROBERTSON CLEARFORK UNIT	4216535887	CENTRAL ROBERTSON CLEARFORK UNIT 1244	OCCIDENTAL PERMIAN LTD	TEXAS	GAINES
CENTRAL ROBERTSON CLEARFORK UNIT	4216535888	CENTRAL ROBERTSON CLEARFORK UNIT 1245W	OCCIDENTAL PERMIAN LTD	TEXAS	GAINES
CENTRAL ROBERTSON CLEARFORK UNIT	4216535889	CENTRAL ROBERTSON CLEARFORK UNIT 1246	OCCIDENTAL PERMIAN LTD	TEXAS	GAINES
CENTRAL ROBERTSON CLEARFORK UNIT	4216535914	CENTRAL ROBERTSON CLEARFORK UNIT 1247	OCCIDENTAL PERMIAN LTD	TEXAS	GAINES
CENTRAL ROBERTSON CLEARFORK UNIT	4216538291	CENTRAL ROBERTSON CLEARFORK UNIT 1247R	OCCIDENTAL PERMIAN LTD	TEXAS	GAINES
CENTRAL ROBERTSON CLEARFORK UNIT	4216535917	CENTRAL ROBERTSON CLEARFORK UNIT 1248	OCCIDENTAL PERMIAN LTD	TEXAS	GAINES
CENTRAL ROBERTSON CLEARFORK UNIT	4216535926	CENTRAL ROBERTSON CLEARFORK UNIT 1249	OCCIDENTAL PERMIAN LTD	TEXAS	GAINES
CENTRAL ROBERTSON CLEARFORK UNIT	4216535915	CENTRAL ROBERTSON CLEARFORK UNIT 1250	OCCIDENTAL PERMIAN LTD	TEXAS	GAINES
CENTRAL ROBERTSON CLEARFORK UNIT	4216535918	CENTRAL ROBERTSON CLEARFORK UNIT 1251	OCCIDENTAL PERMIAN LTD	TEXAS	GAINES
CENTRAL ROBERTSON CLEARFORK UNIT	4216535916	CENTRAL ROBERTSON CLEARFORK UNIT 1252	OCCIDENTAL PERMIAN LTD	TEXAS	GAINES
CENTRAL ROBERTSON CLEARFORK UNIT	4216535933	CENTRAL ROBERTSON CLEARFORK UNIT 1253	OCCIDENTAL PERMIAN LTD	TEXAS	GAINES
CENTRAL ROBERTSON CLEARFORK UNIT	4216535934	CENTRAL ROBERTSON CLEARFORK UNIT 1254W	OCCIDENTAL PERMIAN LTD	TEXAS	GAINES
CENTRAL ROBERTSON CLEARFORK UNIT	4216535935	CENTRAL ROBERTSON CLEARFORK UNIT 1255W	OCCIDENTAL PERMIAN LTD	TEXAS	GAINES
CENTRAL ROBERTSON CLEARFORK UNIT	4216535961	CENTRAL ROBERTSON CLEARFORK UNIT 1256	OCCIDENTAL PERMIAN LTD	TEXAS	GAINES
CENTRAL ROBERTSON CLEARFORK UNIT	4216536097	CENTRAL ROBERTSON CLEARFORK UNIT 1257	OCCIDENTAL PERMIAN LTD	TEXAS	GAINES
CENTRAL ROBERTSON CLEARFORK UNIT	4216536098	CENTRAL ROBERTSON CLEARFORK UNIT 1258W	OCCIDENTAL PERMIAN LTD	TEXAS	GAINES
CENTRAL ROBERTSON CLEARFORK UNIT	4216536099	CENTRAL ROBERTSON CLEARFORK UNIT 1259	OCCIDENTAL PERMIAN LTD	TEXAS	GAINES
CENTRAL ROBERTSON CLEARFORK UNIT	4216536100	CENTRAL ROBERTSON CLEARFORK UNIT 1260	OCCIDENTAL PERMIAN LTD	TEXAS	GAINES
CENTRAL ROBERTSON CLEARFORK UNIT	4216538292	CENTRAL ROBERTSON CLEARFORK UNIT 1261R	OCCIDENTAL PERMIAN LTD	TEXAS	GAINES
CENTRAL ROBERTSON CLEARFORK UNIT	4216536421	CENTRAL ROBERTSON CLEARFORK UNIT 1262	OCCIDENTAL PERMIAN LTD	TEXAS	GAINES
CENTRAL ROBERTSON CLEARFORK UNIT	4216538437	CENTRAL ROBERTSON CLEARFORK UNIT 1263	OCCIDENTAL PERMIAN LTD	TEXAS	GAINES
CENTRAL ROBERTSON CLEARFORK UNIT	4216538435	CENTRAL ROBERTSON CLEARFORK UNIT 1264	OCCIDENTAL PERMIAN LTD	TEXAS	GAINES
CENTRAL ROBERTSON CLEARFORK UNIT	4216502170	CENTRAL ROBERTSON CLEARFORK UNIT 1301	OCCIDENTAL PERMIAN LTD	TEXAS	GAINES
CENTRAL ROBERTSON CLEARFORK UNIT	4216502488	CENTRAL ROBERTSON CLEARFORK UNIT 1302W	OCCIDENTAL PERMIAN LTD	TEXAS	GAINES
CENTRAL ROBERTSON CLEARFORK UNIT	4216502168	CENTRAL ROBERTSON CLEARFORK UNIT 1303BW	OCCIDENTAL PERMIAN LTD	TEXAS	GAINES
CENTRAL ROBERTSON CLEARFORK UNIT	4216531917	CENTRAL ROBERTSON CLEARFORK UNIT 1304W	OCCIDENTAL PERMIAN LTD	TEXAS	GAINES
CENTRAL ROBERTSON CLEARFORK UNIT	4216502171	CENTRAL ROBERTSON CLEARFORK UNIT 1305W	OCCIDENTAL PERMIAN LTD	TEXAS	GAINES
CENTRAL ROBERTSON CLEARFORK UNIT	4216502169	CENTRAL ROBERTSON CLEARFORK UNIT 1306W	OCCIDENTAL PERMIAN LTD	TEXAS	GAINES
CENTRAL ROBERTSON CLEARFORK UNIT	4216502172	CENTRAL ROBERTSON CLEARFORK UNIT 1307W	OCCIDENTAL PERMIAN LTD	TEXAS	GAINES
CENTRAL ROBERTSON CLEARFORK UNIT	4216533551	CENTRAL ROBERTSON CLEARFORK UNIT 1321	OCCIDENTAL PERMIAN LTD	TEXAS	GAINES
CENTRAL ROBERTSON CLEARFORK UNIT	4216533638	CENTRAL ROBERTSON CLEARFORK UNIT 1322	OCCIDENTAL PERMIAN LTD	TEXAS	GAINES
CENTRAL ROBERTSON CLEARFORK UNIT	4216533639	CENTRAL ROBERTSON CLEARFORK UNIT 1323	OCCIDENTAL PERMIAN LTD	TEXAS	GAINES
CENTRAL ROBERTSON CLEARFORK UNIT	4216533640	CENTRAL ROBERTSON CLEARFORK UNIT 1324	OCCIDENTAL PERMIAN LTD	TEXAS	GAINES
CENTRAL ROBERTSON CLEARFORK UNIT	4216533631	CENTRAL ROBERTSON CLEARFORK UNIT 1325	OCCIDENTAL PERMIAN LTD	TEXAS	GAINES

Well Group	API	Well Name	Current Operator Name	State	County
CENTRAL ROBERTSON CLEARFORK UNIT	4216534538	CENTRAL ROBERTSON CLEARFORK UNIT 1326	OCCIDENTAL PERMIAN LTD	TEXAS	GAINES
CENTRAL ROBERTSON CLEARFORK UNIT	4216534539	CENTRAL ROBERTSON CLEARFORK UNIT 1327	OCCIDENTAL PERMIAN LTD	TEXAS	GAINES
CENTRAL ROBERTSON CLEARFORK UNIT	4216534816	CENTRAL ROBERTSON CLEARFORK UNIT 1328	OCCIDENTAL PERMIAN LTD	TEXAS	GAINES
CENTRAL ROBERTSON CLEARFORK UNIT	4216536101	CENTRAL ROBERTSON CLEARFORK UNIT 1329	OCCIDENTAL PERMIAN LTD	TEXAS	GAINES
CENTRAL ROBERTSON CLEARFORK UNIT	4216536102	CENTRAL ROBERTSON CLEARFORK UNIT 1330	OCCIDENTAL PERMIAN LTD	TEXAS	GAINES
CENTRAL ROBERTSON CLEARFORK UNIT	4216536103	CENTRAL ROBERTSON CLEARFORK UNIT 1331	OCCIDENTAL PERMIAN LTD	TEXAS	GAINES
CENTRAL ROBERTSON CLEARFORK UNIT	4216536104	CENTRAL ROBERTSON CLEARFORK UNIT 1332	OCCIDENTAL PERMIAN LTD	TEXAS	GAINES
CENTRAL ROBERTSON CLEARFORK UNIT	4216536164	CENTRAL ROBERTSON CLEARFORK UNIT 1333	OCCIDENTAL PERMIAN LTD	TEXAS	GAINES
CENTRAL ROBERTSON CLEARFORK UNIT	4216538436	CENTRAL ROBERTSON CLEARFORK UNIT 1334	OCCIDENTAL PERMIAN LTD	TEXAS	GAINES
CENTRAL ROBERTSON CLEARFORK UNIT	4216538770	CENTRAL ROBERTSON CLEARFORK UNIT 1335	OCCIDENTAL PERMIAN LTD	TEXAS	GAINES
CENTRAL ROBERTSON CLEARFORK UNIT	4216538762	CENTRAL ROBERTSON CLEARFORK UNIT 1339	OCCIDENTAL PERMIAN LTD	TEXAS	GAINES
CENTRAL ROBERTSON CLEARFORK UNIT	4216502502	ROBERTSON SAN ANDRES UNIT 0013	OCCIDENTAL PERMIAN LTD	TEXAS	GAINES
CLAMPETT	4200339484	CLAMPETT JED A 13W	OXY USA INC	TEXAS	ANDREWS
CLAMPETT	4200338142	CLAMPETT, JED 01	OXY USA INC	TEXAS	ANDREWS
CLAMPETT	4200339261	CLAMPETT, JED 01Y	OXY USA INC	TEXAS	ANDREWS
CLAMPETT	4200338518	CLAMPETT, JED 02	OXY USA INC	TEXAS	ANDREWS
CLAMPETT	4200338559	CLAMPETT, JED 03	OXY USA INC	TEXAS	ANDREWS
CLAMPETT	4200338630	CLAMPETT, JED 04	OXY USA INC	TEXAS	ANDREWS
CLAMPETT	4200338682	CLAMPETT, JED 05	OXY USA INC	TEXAS	ANDREWS
CLAMPETT	4200338763	CLAMPETT, JED 06	OXY USA INC	TEXAS	ANDREWS
CLAMPETT	4200338898	CLAMPETT, JED 07	OXY USA INC	TEXAS	ANDREWS
CLAMPETT	4200338958	CLAMPETT, JED 08	OXY USA INC	TEXAS	ANDREWS
CLAMPETT	4200338961	CLAMPETT, JED 09	OXY USA INC	TEXAS	ANDREWS
CLAMPETT	4200339018	CLAMPETT, JED 10	OXY USA INC	TEXAS	ANDREWS
CLAMPETT	4200339247	CLAMPETT, JED 10W	OXY USA INC	TEXAS	ANDREWS
CLAMPETT	4200339038	CLAMPETT, JED 11	OXY USA INC	TEXAS	ANDREWS
CLAMPETT	4200339062	CLAMPETT, JED 12	OXY USA INC	TEXAS	ANDREWS
CLAMPETT	4200339096	CLAMPETT, JED 13	OXY USA INC	TEXAS	ANDREWS
CLAMPETT	4200339104	CLAMPETT, JED 14	OXY USA INC	TEXAS	ANDREWS
CLAMPETT	4200339171	CLAMPETT, JED 15	OXY USA INC	TEXAS	ANDREWS
CLAMPETT	4200339172	CLAMPETT, JED 16	OXY USA INC	TEXAS	ANDREWS
CLAMPETT	4200339173	CLAMPETT, JED 17	OXY USA INC	TEXAS	ANDREWS
CLAMPETT	4200339201	CLAMPETT, JED 18	OXY USA INC	TEXAS	ANDREWS
CLAMPETT	4200339394	CLAMPETT, JED 19	OXY USA INC	TEXAS	ANDREWS
CLAMPETT	4200339395	CLAMPETT, JED 20W	OXY USA INC	TEXAS	ANDREWS
CLAMPETT	4200339397	CLAMPETT, JED 21W	OXY USA INC	TEXAS	ANDREWS
CLAMPETT	4200339377	CLAMPETT, JED 22W	OXY USA INC	TEXAS	ANDREWS
CLAMPETT	4200339378	CLAMPETT, JED 23W	OXY USA INC	TEXAS	ANDREWS
CLAMPETT	4200339379	CLAMPETT, JED 24W	OXY USA INC	TEXAS	ANDREWS
CLAMPETT	4200339381	CLAMPETT, JED 25W	OXY USA INC	TEXAS	ANDREWS
CLAMPETT	4200339380	CLAMPETT, JED 26W	OXY USA INC	TEXAS	ANDREWS
CLAMPETT	4200339478	CLAMPETT, JED 27W	OXY USA INC	TEXAS	ANDREWS
CLAMPETT	4200339477	CLAMPETT, JED 28W	OXY USA INC	TEXAS	ANDREWS
CLAMPETT	4200339476	CLAMPETT, JED 29W	OXY USA INC	TEXAS	ANDREWS
CLAMPETT	4200339246	CLAMPETT, JED 30	OXY USA INC	TEXAS	ANDREWS
CLAMPETT	4200339245	CLAMPETT, JED 31	OXY USA INC	TEXAS	ANDREWS
CLAMPETT	4200339293	CLAMPETT, JED 32	OXY USA INC	TEXAS	ANDREWS
CLAMPETT	4200338558	CLAMPETT, JED A 01	OXY USA INC	TEXAS	ANDREWS
CLAMPETT	4200338680	CLAMPETT, JED A 02	OXY USA INC	TEXAS	ANDREWS
CLAMPETT	4200338755	CLAMPETT, JED A 03	OXY USA INC	TEXAS	ANDREWS
CLAMPETT	4200338899	CLAMPETT, JED A 04	OXY USA INC	TEXAS	ANDREWS
CLAMPETT	4200338959	CLAMPETT, JED A 05	OXY USA INC	TEXAS	ANDREWS
CLAMPETT	4200339019	CLAMPETT, JED A 06	OXY USA INC	TEXAS	ANDREWS
CLAMPETT	4200339037	CLAMPETT, JED A 07	OXY USA INC	TEXAS	ANDREWS
CLAMPETT	4200339440	CLAMPETT, JED A 08W	OXY USA INC	TEXAS	ANDREWS
CLAMPETT	4200339439	CLAMPETT, JED A 09W	OXY USA INC	TEXAS	ANDREWS
CLAMPETT	4200339486	CLAMPETT, JED A 11	OXY USA INC	TEXAS	ANDREWS
CLAMPETT	4200339485	CLAMPETT, JED A 12	OXY USA INC	TEXAS	ANDREWS
CLAMPETT	4200338683	CLAMPETT, JED D 01	OXY USA INC	TEXAS	ANDREWS
CLAMPETT	4200339260	CLAMPETT, JED D 01Y	OXY USA INC	TEXAS	ANDREWS
CLAMPETT	4200338754	CLAMPETT, JED D 02	OXY USA INC	TEXAS	ANDREWS
CLAMPETT	4200338900	CLAMPETT, JED D 03	OXY USA INC	TEXAS	ANDREWS
CLAMPETT	4200339210	CLAMPETT, JED D 04	OXY USA INC	TEXAS	ANDREWS
CLAMPETT	4200339396	CLAMPETT, JED D 06W	OXY USA INC	TEXAS	ANDREWS
CLAMPETT	4200339449	CLAMPETT, JED D 08W	OXY USA INC	TEXAS	ANDREWS
CLAMPETT	4200339489	CLAMPETT, JED D 11W	OXY USA INC	TEXAS	ANDREWS
CLAMPETT	4200339488	CLAMPETT, JED D 12 W	OXY USA INC		
CLAMPETT	4200339487	CLAMPETT, JED D 13W	OXY USA INC	TEXAS	ANDREWS
CLAMPETT	4200338762	CLAMPETT, JED E 1	OXY USA INC	TEXAS	ANDREWS
CLAMPETT	4200339283	CLAMPETT, JED E 2	OXY USA INC	TEXAS	ANDREWS
CLAMPETT	4200334063	CLAMPETT, JED F 1	OXY USA INC	TEXAS	ANDREWS
CLAMPETT	4200338960	CLAMPETT, JED F 2	OXY USA INC	TEXAS	ANDREWS
CLAMPETT	4200339251	CLAMPETT, JED F 3	OXY USA INC	TEXAS	ANDREWS
CLAMPETT	4200339250	CLAMPETT, JED F 4	OXY USA INC	TEXAS	ANDREWS
CLAMPETT	4200339273	CLAMPETT, JED G 1	OXY USA INC	TEXAS	ANDREWS
CLAMPETT	4200339248	CLAMPETT, JED G 2	OXY USA INC	TEXAS	ANDREWS
CLAMPETT	4200339272	CLAMPETT, JED G 3	OXY USA INC	TEXAS	ANDREWS
CLAMPETT	4200339501	CLAMPETT, JED G 5W	OXY USA INC	TEXAS	ANDREWS
CLAMPETT	4200334259	MCQUATTERS 1901	OXY USA INC		
CONCHO	4246103729	N CONCHO BLUFF QN UT 0003W	OXY USA WTP LP	TEXAS	UPTON
CONCHO	4213501903	N CONCHO BLUFF QN UT 0004	OXY USA WTP LP	TEXAS	ECTOR
CONCHO	4213506066	N CONCHO BLUFF QN UT 0005W	OXY USA WTP LP	TEXAS	ECTOR
CONCHO	4213508695	N CONCHO BLUFF QN UT 0006	OXY USA WTP LP	TEXAS	ECTOR
CONCHO	4213508548	N CONCHO BLUFF QN UT 0007W	OXY USA WTP LP	TEXAS	ECTOR

Well Group	API	Well Name	Current Operator Name	State	County
CONCHO	4213508549	N CONCHO BLUFF QN UT 0008W	OXY USA WTP LP	TEXAS	ECTOR
CONCHO	4213508226	N CONCHO BLUFF QN UT 0009W	OXY USA WTP LP	TEXAS	ECTOR
CONCHO	4210304529	N CONCHO BLUFF QN UT 0010	OXY USA WTP LP	TEXAS	CRANE
CONCHO	4246103619	N CONCHO BLUFF QN UT 0011	OXY USA WTP LP	TEXAS	UPTON
CONCHO	4246103618	N CONCHO BLUFF QN UT 0012	OXY USA WTP LP	TEXAS	UPTON
CONCHO	4246102114	N CONCHO BLUFF QN UT 0013	OXY USA WTP LP	TEXAS	UPTON
CONCHO	4246102115	N CONCHO BLUFF QN UT 0014	OXY USA WTP LP	TEXAS	UPTON
CONCHO	4213506065	N CONCHO BLUFF QN UT 0015W	OXY USA WTP LP	TEXAS	ECTOR
CONCHO	4213506067	N CONCHO BLUFF QN UT 0016	OXY USA WTP LP	TEXAS	ECTOR
CONCHO	4246181325	N CONCHO BLUFF QN UT 0017	OXY USA WTP LP	TEXAS	UPTON
CONCHO	4210304528	N CONCHO BLUFF QN UT 0018	OXY USA WTP LP	TEXAS	CRANE
CONCHO	4246103617	N CONCHO BLUFF QN UT 0019	OXY USA WTP LP	TEXAS	UPTON
CONCHO	4246103616	N CONCHO BLUFF QN UT 0020	OXY USA WTP LP	TEXAS	UPTON
CONCHO	4246102113	N CONCHO BLUFF QN UT 0021	OXY USA WTP LP	TEXAS	UPTON
CONCHO	4246103406	N CONCHO BLUFF QN UT 0022	OXY USA WTP LP	TEXAS	UPTON
CONCHO	4246103405	N CONCHO BLUFF QN UT 0023W	OXY USA WTP LP	TEXAS	UPTON
CONCHO	4246102094	N CONCHO BLUFF QN UT 0024	OXY USA WTP LP	TEXAS	UPTON
CONCHO	4246102130	N CONCHO BLUFF QN UT 0025W	OXY USA WTP LP	TEXAS	UPTON
CONCHO	4246102129	N CONCHO BLUFF QN UT 0026	OXY USA WTP LP	TEXAS	UPTON
CONCHO	4246103614	N CONCHO BLUFF QN UT 0027W	OXY USA WTP LP	TEXAS	UPTON
CONCHO	4246103615	N CONCHO BLUFF QN UT 0028	OXY USA WTP LP	TEXAS	UPTON
CONCHO	4246103444	N CONCHO BLUFF QN UT 0029W	OXY USA WTP LP	TEXAS	UPTON
CONCHO	4246103442	N CONCHO BLUFF QN UT 0030	OXY USA WTP LP	TEXAS	UPTON
CONCHO	4246102120	N CONCHO BLUFF QN UT 0031W	OXY USA WTP LP	TEXAS	UPTON
CONCHO	4246102131	N CONCHO BLUFF QN UT 0032W	OXY USA WTP LP	TEXAS	UPTON
CONCHO	4246102894	N CONCHO BLUFF QN UT 0033	OXY USA WTP LP	TEXAS	UPTON
CONCHO	4246104298	N CONCHO BLUFF QN UT 0035W	OXY USA WTP LP	TEXAS	UPTON
CONCHO	4246103443	N CONCHO BLUFF QN UT 0036	OXY USA WTP LP	TEXAS	UPTON
CONCHO	4246102121	N CONCHO BLUFF QN UT 0037	OXY USA WTP LP	TEXAS	UPTON
CONCHO	4246102097	N CONCHO BLUFF QN UT 0038W	OXY USA WTP LP	TEXAS	UPTON
CONCHO	4246102096	N CONCHO BLUFF QN UT 0039	OXY USA WTP LP	TEXAS	UPTON
CONCHO	4246102095	N CONCHO BLUFF QN UT 0040W	OXY USA WTP LP	TEXAS	UPTON
CONCHO	4246103767	N CONCHO BLUFF QN UT 0041W	OXY USA WTP LP	TEXAS	UPTON
CONCHO	4213521055	N CONCHO BLUFF QN UT 0042W	OXY USA WTP LP	TEXAS	ECTOR
CONCHO	4246130041	N CONCHO BLUFF QN UT 0043	OXY USA WTP LP	TEXAS	UPTON
CONCHO	4246132663	N CONCHO BLUFF QN UT 0045	OXY USA WTP LP	TEXAS	UPTON
CONCHO	4246130117	N CONCHO BLUFF QN UT 0046	OXY USA WTP LP	TEXAS	UPTON
CONCHO	4246130120	N CONCHO BLUFF QN UT 0049W	OXY USA WTP LP	TEXAS	UPTON
CONCHO	4246130123	N CONCHO BLUFF QN UT 0050W	OXY USA WTP LP	TEXAS	UPTON
CONCHO	4213537142	N CONCHO BLUFF QN UT 0051	OXY USA WTP LP	TEXAS	ECTOR
CONCHO	4213537144	N CONCHO BLUFF QN UT 0052	OXY USA WTP LP	TEXAS	ECTOR
CONCHO	4213537143	N CONCHO BLUFF QN UT 0053	OXY USA WTP LP	TEXAS	ECTOR
CONCHO	4246133674	N CONCHO BLUFF QN UT 0054	OXY USA WTP LP	TEXAS	UPTON
CONCHO	4246133675	N CONCHO BLUFF QN UT 0056	OXY USA WTP LP	TEXAS	UPTON
CONCHO	4246133816	N CONCHO BLUFF QN UT 0058W	OXY USA WTP LP	TEXAS	UPTON
CONCHO	4246133676	N CONCHO BLUFF QN UT 0059	OXY USA WTP LP	TEXAS	UPTON
CONCHO	4246133817	N CONCHO BLUFF QN UT 0060	OXY USA WTP LP	TEXAS	UPTON
CONCHO	4246133818	N CONCHO BLUFF QN UT 0065	OXY USA WTP LP	TEXAS	UPTON
CONCHO	4213537885	N CONCHO BLUFF QN UT 0066	OXY USA WTP LP	TEXAS	ECTOR
CONCHO	4246134097	N CONCHO BLUFF QN UT 0067	OXY USA WTP LP	TEXAS	UPTON
CONCHO	4246134098	N CONCHO BLUFF QN UT 0068	OXY USA WTP LP	TEXAS	UPTON
CONCHO	4213537886	N CONCHO BLUFF QN UT 0069	OXY USA WTP LP	TEXAS	ECTOR
CONCHO	4246133957	N CONCHO BLUFF QN UT 0070W	OXY USA WTP LP	TEXAS	UPTON
CONCHO	4213504478	N CONCHO BLUFF QUEEN UNIT 0001	OXY USA WTP LP	TEXAS	ECTOR
CONCHO	4246104026	N CONCHO BLUFF QUEEN UNIT 0001WS	OXY USA WTP LP	TEXAS	UPTON
CONCHO	4213504499	N CONCHO BLUFF QUEEN UNIT 0002W	OXY USA WTP LP	TEXAS	ECTOR
CONCHO	4246104027	N CONCHO BLUFF QUEEN UNIT 0002WS	OXY USA WTP LP	TEXAS	UPTON
CUMMINS	4213537864	BUNCH O LUNCH 0001	OXY USA WTP LP	TEXAS	ECTOR
CUMMINS	4213500054	CUMMINS 16 0001	OXY USA WTP LP	TEXAS	ECTOR
CUMMINS	4213500056	CUMMINS 16 0002	OXY USA WTP LP	TEXAS	ECTOR
CUMMINS	4213500057	CUMMINS C 0001	OXY USA WTP LP	TEXAS	ECTOR
CUMMINS	4213500058	CUMMINS C 0002	OXY USA WTP LP	TEXAS	ECTOR
CUMMINS	4213500059	CUMMINS C 0003	OXY USA WTP LP	TEXAS	ECTOR
CUMMINS	4213500060	CUMMINS C 0004	OXY USA WTP LP	TEXAS	ECTOR
CUMMINS	4213500061	CUMMINS C 0005	OXY USA WTP LP	TEXAS	ECTOR
CUMMINS	4213500062	CUMMINS C 0006	OXY USA WTP LP	TEXAS	ECTOR
CUMMINS	4213500063	CUMMINS C 0007	OXY USA WTP LP	TEXAS	ECTOR
CUMMINS	4213500064	CUMMINS C 0008	OXY USA WTP LP	TEXAS	ECTOR
CUMMINS	4213500065	CUMMINS C 0009	OXY USA WTP LP	TEXAS	ECTOR
CUMMINS	4213500066	CUMMINS C 0010	OXY USA WTP LP	TEXAS	ECTOR
CUMMINS	4213500067	CUMMINS C 0011	OXY USA WTP LP	TEXAS	ECTOR
CUMMINS	4213500068	CUMMINS C 0012	OXY USA WTP LP	TEXAS	ECTOR
CUMMINS	4213500069	CUMMINS C 0013	OXY USA WTP LP	TEXAS	ECTOR
CUMMINS	4213500070	CUMMINS C 0014	OXY USA WTP LP	TEXAS	ECTOR
CUMMINS	4213500071	CUMMINS C 0015	OXY USA WTP LP	TEXAS	ECTOR
CUMMINS	4213500072	CUMMINS C 0016	OXY USA WTP LP	TEXAS	ECTOR
CUMMINS	4213500073	CUMMINS C 0017	OXY USA WTP LP	TEXAS	ECTOR
CUMMINS	4213500074	CUMMINS C 0018	OXY USA WTP LP	TEXAS	ECTOR
CUMMINS	4213500075	CUMMINS C 0019	OXY USA WTP LP	TEXAS	ECTOR
CUMMINS	4213500076	CUMMINS C 0020	OXY USA WTP LP	TEXAS	ECTOR
CUMMINS	4213500077	CUMMINS C 0021	OXY USA WTP LP	TEXAS	ECTOR
CUMMINS	4213500078	CUMMINS C 0022	OXY USA WTP LP	TEXAS	ECTOR
CUMMINS	4213500079	CUMMINS C 0023	OXY USA WTP LP	TEXAS	ECTOR
CUMMINS	4213500080	CUMMINS C 0024	OXY USA WTP LP	TEXAS	ECTOR

Well Group	API	Well Name	Current Operator Name	State	County
CUMMINS	4213500081	CUMMINS C 0025	OXY USA WTP LP	TEXAS	ECTOR
CUMMINS	4213500148	CUMMINS C 0026	OXY USA WTP LP	TEXAS	ECTOR
CUMMINS	4213520002	CUMMINS C 0027	OXY USA WTP LP	TEXAS	ECTOR
CUMMINS	4213520253	CUMMINS C 0028	OXY USA WTP LP	TEXAS	ECTOR
CUMMINS	4213510072	CUMMINS C 0029	OXY USA WTP LP	TEXAS	ECTOR
CUMMINS	4213510078	CUMMINS C 0030	OXY USA WTP LP	TEXAS	ECTOR
CUMMINS	4213520368	CUMMINS C 0031	OXY USA WTP LP	TEXAS	ECTOR
CUMMINS	4213510227	CUMMINS C 0032	OXY USA WTP LP	TEXAS	ECTOR
CUMMINS	4213520554	CUMMINS C 0033	OXY USA WTP LP	TEXAS	ECTOR
CUMMINS	4213520666	CUMMINS C 0034	OXY USA WTP LP	TEXAS	ECTOR
CUMMINS	4213520681	CUMMINS C 0035	OXY USA WTP LP	TEXAS	ECTOR
CUMMINS	4213520643	CUMMINS C 0036	OXY USA WTP LP	TEXAS	ECTOR
CUMMINS	4213520150	CUMMINS C 0037	OXY USA WTP LP	TEXAS	ECTOR
CUMMINS	4213520478	CUMMINS C 0038	OXY USA WTP LP	TEXAS	ECTOR
CUMMINS	4213520480	CUMMINS C 0039	OXY USA WTP LP	TEXAS	ECTOR
CUMMINS	4213520476	CUMMINS C 0040	OXY USA WTP LP	TEXAS	ECTOR
CUMMINS	4213520479	CUMMINS C 0041	OXY USA WTP LP	TEXAS	ECTOR
CUMMINS	4213520477	CUMMINS C 0042	OXY USA WTP LP	TEXAS	ECTOR
CUMMINS	4213500082	CUMMINS D 0001	OXY USA WTP LP	TEXAS	ECTOR
CUMMINS	4213500083	CUMMINS D 0002	OXY USA WTP LP	TEXAS	ECTOR
CUMMINS	4213500084	CUMMINS D 0003	OXY USA WTP LP	TEXAS	ECTOR
CUMMINS	4213500085	CUMMINS D 0004	OXY USA WTP LP	TEXAS	ECTOR
CUMMINS	4213500086	CUMMINS D 0005	OXY USA WTP LP	TEXAS	ECTOR
CUMMINS	4213500087	CUMMINS D 0006	OXY USA WTP LP	TEXAS	ECTOR
CUMMINS	4213500088	CUMMINS D 0007	OXY USA WTP LP	TEXAS	ECTOR
CUMMINS	4213500089	CUMMINS D 0008	OXY USA WTP LP	TEXAS	ECTOR
CUMMINS	4213500090	CUMMINS D 0009	OXY USA WTP LP	TEXAS	ECTOR
CUMMINS	4213500091	CUMMINS D 0010	OXY USA WTP LP	TEXAS	ECTOR
CUMMINS	4213500092	CUMMINS D 0011	OXY USA WTP LP	TEXAS	ECTOR
CUMMINS	4213500093	CUMMINS D 0012	OXY USA WTP LP	TEXAS	ECTOR
CUMMINS	4213500094	CUMMINS D 0013	OXY USA WTP LP	TEXAS	ECTOR
CUMMINS	4213500095	CUMMINS D 0014	OXY USA WTP LP	TEXAS	ECTOR
CUMMINS	4213500096	CUMMINS D 0015	OXY USA WTP LP	TEXAS	ECTOR
CUMMINS	4213500097	CUMMINS D 0016	OXY USA WTP LP	TEXAS	ECTOR
CUMMINS	4213500098	CUMMINS D 0017	OXY USA WTP LP	TEXAS	ECTOR
CUMMINS	4213500099	CUMMINS D 0018	OXY USA WTP LP	TEXAS	ECTOR
CUMMINS	4213510135	CUMMINS D 0019	OXY USA WTP LP	TEXAS	ECTOR
CUMMINS	4213510039	CUMMINS D 0020	OXY USA WTP LP	TEXAS	ECTOR
CUMMINS	4213510086	CUMMINS D 0021	OXY USA WTP LP	TEXAS	ECTOR
CUMMINS	4213521007	CUMMINS D 0022	OXY USA WTP LP	TEXAS	ECTOR
CUMMINS	4213520682	CUMMINS D 0023	OXY USA WTP LP	TEXAS	ECTOR
CUMMINS	4213510341	CUMMINS D 0024	OXY USA WTP LP	TEXAS	ECTOR
CUMMINS	4213520644	CUMMINS D 0025	OXY USA WTP LP	TEXAS	ECTOR
CUMMINS	4213521278	CUMMINS D 0026	OXY USA WTP LP	TEXAS	ECTOR
CUMMINS	4213520399	CUMMINS D 0027	OXY USA WTP LP	TEXAS	ECTOR
CUMMINS	4213520396	CUMMINS D 0028	OXY USA WTP LP	TEXAS	ECTOR
CUMMINS	4213510879	CUMMINS D 0029	OXY USA WTP LP	TEXAS	ECTOR
CUMMINS	4213520398	CUMMINS D 0030	OXY USA WTP LP	TEXAS	ECTOR
CUMMINS	4213520397	CUMMINS D 0031	OXY USA WTP LP	TEXAS	ECTOR
CUMMINS	4213536661	CUMMINS D 0032	OXY USA WTP LP	TEXAS	ECTOR
CUMMINS	4213536664	CUMMINS D 0033	OXY USA WTP LP	TEXAS	ECTOR
CUMMINS	4213536663	CUMMINS D 0034	OXY USA WTP LP	TEXAS	ECTOR
CUMMINS	4213536662	CUMMINS D 0035	OXY USA WTP LP	TEXAS	ECTOR
CUMMINS	4213595011	CUMMINS G 0001	OXY USA WTP LP	TEXAS	ECTOR
CUMMINS	4213500209	CUMMINS G 0002	OXY USA WTP LP	TEXAS	ECTOR
CUMMINS	4213500210	CUMMINS G 0003	OXY USA WTP LP	TEXAS	ECTOR
CUMMINS	4213500212	CUMMINS G 0004	OXY USA WTP LP	TEXAS	ECTOR
CUMMINS	4213520360	CUMMINS G 0005	OXY USA WTP LP	TEXAS	ECTOR
CUMMINS	4213500105	CUMMINS J 0001	OXY USA WTP LP	TEXAS	ECTOR
CUMMINS	4213500106	CUMMINS J 0002	OXY USA WTP LP	TEXAS	ECTOR
CUMMINS	4213500107	CUMMINS J 0003	OXY USA WTP LP	TEXAS	ECTOR
CUMMINS	4213500108	CUMMINS J 0004	OXY USA WTP LP	TEXAS	ECTOR
CUMMINS	4213500109	CUMMINS J 0005	OXY USA WTP LP	TEXAS	ECTOR
CUMMINS	4213500110	CUMMINS J 0006	OXY USA WTP LP	TEXAS	ECTOR
CUMMINS	4213500111	CUMMINS J 0007	OXY USA WTP LP	TEXAS	ECTOR
CUMMINS	4213500112	CUMMINS J 0008	OXY USA WTP LP	TEXAS	ECTOR
CUMMINS	4213500113	CUMMINS J 0009	OXY USA WTP LP	TEXAS	ECTOR
CUMMINS	4213520555	CUMMINS J 0010	OXY USA WTP LP	TEXAS	ECTOR
CUMMINS	4213541745	CUMMINS J 11	OXY USA WTP LP	TEXAS	ECTOR
CUMMINS	4213541747	CUMMINS J 12	OXY USA WTP LP	TEXAS	ECTOR
CUMMINS	4213541749	CUMMINS J 13	OXY USA WTP LP	TEXAS	ECTOR
CUMMINS	4213541750	CUMMINS J 14	OXY USA WTP LP	TEXAS	ECTOR
CUMMINS	4213500124	CUMMINS M 0001	OXY USA WTP LP	TEXAS	ECTOR
CUMMINS	4213500125	CUMMINS M 0002	OXY USA WTP LP	TEXAS	ECTOR
CUMMINS	4213500126	CUMMINS N 0001	OXY USA WTP LP	TEXAS	ECTOR
CUMMINS	4213500127	CUMMINS N 0002	OXY USA WTP LP	TEXAS	ECTOR
CUMMINS	4213500128	CUMMINS N 0003	OXY USA WTP LP	TEXAS	ECTOR
CUMMINS	4213500132	CUMMINS N 0007 FUSS	OXY USA WTP LP	TEXAS	ECTOR
CUMMINS	4213500135	CUMMINS O 0001	OXY USA WTP LP	TEXAS	ECTOR
CUMMINS	4213500136	CUMMINS O 0002	OXY USA WTP LP	TEXAS	ECTOR
CUMMINS	4213500137	CUMMINS O 0003	OXY USA WTP LP	TEXAS	ECTOR
CUMMINS	4213534075	CUMMINS O 0004	OXY USA WTP LP	TEXAS	ECTOR
CUMMINS	4213500142	CUMMINS U 0001	OXY USA WTP LP	TEXAS	ECTOR
CUMMINS	4213500143	CUMMINS U 0002	OXY USA WTP LP	TEXAS	ECTOR

Well Group	API	Well Name	Current Operator Name	State	County
CUMMINS	4213500144	CUMMINS U 0003	OXY USA WTP LP	TEXAS	ECTOR
CUMMINS	4213500145	CUMMINS U 0004	OXY USA WTP LP	TEXAS	ECTOR
CUMMINS	4213500146	CUMMINS V 0001	OXY USA WTP LP	TEXAS	ECTOR
CUMMINS	4213500147	CUMMINS V 0002	OXY USA WTP LP	TEXAS	ECTOR
CUMMINS	4213500337	CUMMINS W 0001	OXY USA WTP LP	TEXAS	ECTOR
CUMMINS	4213500338	CUMMINS W 0002	OXY USA WTP LP	TEXAS	ECTOR
CUMMINS	4213500339	CUMMINS W 0003	OXY USA WTP LP	TEXAS	ECTOR
CUMMINS	4213500340	CUMMINS W 0004	OXY USA WTP LP	TEXAS	ECTOR
CUMMINS	4213500341	CUMMINS W 0005	OXY USA WTP LP	TEXAS	ECTOR
CUMMINS	4213520395	CUMMINS W 0006	OXY USA WTP LP	TEXAS	ECTOR
CUMMINS	4213533365	ECTOR BB FEE 1	OXY USA INC	TEXAS	ECTOR
CUMMINS	4213537801	PIGGY PLATTER 0001	OXY USA WTP LP	TEXAS	ECTOR
DEATON	4246530734	BUNGER 5-1	OXY USA INC	TEXAS	VAL VERDE
DEATON	4246530731	BUNGER 5-2	OXY USA INC	TEXAS	VAL VERDE
DEATON	4246530738	BUNGER 5-3	OXY USA INC	TEXAS	VAL VERDE
DEATON	4246530764	BUNGER 5-4	OXY USA INC	TEXAS	VAL VERDE
DEATON	4246530766	BUNGER 5-5	OXY USA INC	TEXAS	VAL VERDE
DEATON	4246530700	DEATON 123-3	OXY USA INC	TEXAS	VAL VERDE
DEATON	4246530735	DEATON 123-4	OXY USA INC	TEXAS	VAL VERDE
DEATON	4246530737	DEATON 123-5	OXY USA INC	TEXAS	VAL VERDE
DEATON	4246530765	DEATON 125-1	OXY USA INC	TEXAS	VAL VERDE
DEATON	4246530439	HACKBERRY CANYON 120 1	OXY USA INC	TEXAS	VAL VERDE
DEATON	4246530438	HACKBERRY CANYON 121- 1	OXY USA INC	TEXAS	VAL VERDE
DEATON	4246530440	HACKBERRY CANYON 121 11/2	OXY USA INC	TEXAS	VAL VERDE
DEATON	4246530717	HACKBERRY CANYON 121-1/ 2- 2	OXY USA INC	TEXAS	VAL VERDE
DEATON	4246530453	HACKBERRY CANYON 122 002	OXY USA INC	TEXAS	VAL VERDE
DEATON	4246530446	HACKBERRY CANYON 122 1	OXY USA INC	TEXAS	VAL VERDE
DEATON	4246530447	HACKBERRY CANYON 122 4	OXY USA INC	TEXAS	VAL VERDE
DEATON	4246530452	HACKBERRY CANYON 124 1	OXY USA INC	TEXAS	VAL VERDE
DEATON	4246530443	MALONE 11 1	OXY USA INC	TEXAS	VAL VERDE
DEATON	4246530442	MALONE 12 1	OXY USA INC	TEXAS	VAL VERDE
DEATON	4246530701	MALONE 13 1	OXY USA INC	TEXAS	VAL VERDE
DEATON	4246530727	MALONE 13 2	OXY USA INC	TEXAS	VAL VERDE
DRONE	4200344990	DRONE BEE 0002	OXY USA WTP LP	TEXAS	ANDREWS
DRONE	4200341556	DRONE BEE NORTH 0001	CONOCOPHILLIPS COMPANY	TEXAS	ANDREWS
DRONE	4200342742	DRONE BEE SOUTH 001	OXY USA WTP LP	TEXAS	ANDREWS
DRONE	4200344032	DRONE BEE SOUTH 002	OXY USA WTP LP	TEXAS	ANDREWS
DRONE	4200344768	DRONE BEE WEST 001	OXY USA WTP LP	TEXAS	ANDREWS
DRONE	4200345038	DRONE BEE WEST 002	OXY USA WTP LP	TEXAS	ANDREWS
EL DORADO	4241331920	BARROW 10	OXY USA INC	TEXAS	SCHLEICHER
EL DORADO	4241331917	BARROW 6R	OXY USA INC	TEXAS	SCHLEICHER
EL DORADO	4241331128	BELL, CODY 001	OXY USA INC	TEXAS	SCHLEICHER
EL DORADO	4241332120	BELL, CODY 11-2 RD1	OXY USA INC	TEXAS	SCHLEICHER
EL DORADO	4241331343	BROOKS 1	OXY USA INC	TEXAS	SCHLEICHER
EL DORADO	4241310451	BROOKS 11-1G	OXY USA INC	TEXAS	SCHLEICHER
EL DORADO	4241332223	BROOKS 11-2	OXY USA INC	TEXAS	SCHLEICHER
EL DORADO	4241331814	BROOKS 11-3	OXY USA INC	TEXAS	SCHLEICHER
EL DORADO	4241332094	BROOKS 11-4	OXY USA INC	TEXAS	SCHLEICHER
EL DORADO	4241330767	DELHI JONES 2	OXY USA INC		
EL DORADO	4241332229	DELHI JONES 6	OXY USA INC	TEXAS	SCHLEICHER
EL DORADO	4241332074	DELHI-JONES 3	OXY USA INC	TEXAS	SCHLEICHER
EL DORADO	4241332161	DELHI-JONES 4	OXY USA INC	TEXAS	SCHLEICHER
EL DORADO	4241330647	EDMISTON 1	OXY USA INC	TEXAS	SCHLEICHER
EL DORADO	4241330646	EDMISTON 2	OXY USA INC	TEXAS	SCHLEICHER
EL DORADO	4241332369	ENOCH SADA ELLEN 3	OXY USA INC	TEXAS	SCHLEICHER
EL DORADO	4241331615	ENOCH-SADA ELLEN 2	OXY USA INC	TEXAS	SCHLEICHER
EL DORADO	4241331983	GLASS 50 1	OXY USA INC	TEXAS	SCHLEICHER
EL DORADO	4241310027	JACKSON 01	OXY USA INC	TEXAS	SCHLEICHER
EL DORADO	4241310028	JACKSON 02	OXY USA INC	TEXAS	SCHLEICHER
EL DORADO	4241330870	JACKSON 03	OXY USA INC	TEXAS	SCHLEICHER
EL DORADO	4241330874	JACKSON 04	OXY USA INC	TEXAS	SCHLEICHER
EL DORADO	4241332032	JACKSON 05	OXY USA INC	TEXAS	SCHLEICHER
EL DORADO	4241332049	JACKSON 06	OXY USA INC	TEXAS	SCHLEICHER
EL DORADO	4241332220	JACKSON 08	OXY USA INC	TEXAS	SCHLEICHER
EL DORADO	4241332238	JACKSON 09	OXY USA INC	TEXAS	SCHLEICHER
EL DORADO	4241332250	JACKSON 10	OXY USA INC	TEXAS	SCHLEICHER
EL DORADO	4241332336	JACKSON 11	OXY USA INC	TEXAS	SCHLEICHER
EL DORADO	4241332337	JACKSON 12	OXY USA INC	TEXAS	SCHLEICHER
EL DORADO	4241332338	JACKSON 13	OXY USA INC	TEXAS	SCHLEICHER
EL DORADO	4241332373	JACKSON 14	OXY USA INC	TEXAS	SCHLEICHER
EL DORADO	4241310025	JONES 01	OXY USA INC	TEXAS	SCHLEICHER
EL DORADO	4241330905	JONES 02	OXY USA INC	TEXAS	SCHLEICHER
EL DORADO	4241331828	JONES 03	OXY USA INC	TEXAS	SCHLEICHER
EL DORADO	4241332101	JONES 04	OXY USA INC	TEXAS	SCHLEICHER
EL DORADO	4241332102	JONES 05	OXY USA INC	TEXAS	SCHLEICHER
EL DORADO	4241332181	JONES 07	OXY USA INC	TEXAS	SCHLEICHER
EL DORADO	4241332190	JONES 08	OXY USA INC	TEXAS	SCHLEICHER
EL DORADO	4241332192	JONES 09	OXY USA INC	TEXAS	SCHLEICHER
EL DORADO	4223533727	JONES 11 3	OXY USA INC		
EL DORADO	4245132370	JONES 11 A 2	OXY USA INC	TEXAS	TOM GREEN
EL DORADO	4241332147	JONES 36W 6	OXY USA INC	TEXAS	SCHLEICHER
EL DORADO	4241330871	JONES A 002	OXY USA INC	TEXAS	SCHLEICHER
EL DORADO	4241332087	JONES A 003	OXY USA INC	TEXAS	SCHLEICHER
EL DORADO	4241332119	JONES A 004	OXY USA INC	TEXAS	SCHLEICHER

Well Group	API	Well Name	Current Operator Name	State	County
EL DORADO	4241332162	JONES A 005	OXY USA INC	TEXAS	SCHLEICHER
EL DORADO	4241332168	JONES A 006	OXY USA INC	TEXAS	SCHLEICHER
EL DORADO	4241332193	JONES A 007	OXY USA INC	TEXAS	SCHLEICHER
EL DORADO	4241332226	JONES A 008	OXY USA INC	TEXAS	SCHLEICHER
EL DORADO	4241332227	JONES A 009	OXY USA INC	TEXAS	SCHLEICHER
EL DORADO	4241310026	JONES A 01	OXY USA INC	TEXAS	SCHLEICHER
EL DORADO	4241332392	JONES A 010	OXY USA INC	TEXAS	SCHLEICHER
EL DORADO	4241332393	JONES A 011	OXY USA INC	TEXAS	SCHLEICHER
EL DORADO	4241330770	JONES B 03	OXY USA INC	TEXAS	SCHLEICHER
EL DORADO	4241332117	JONES B 06	OXY USA INC	TEXAS	SCHLEICHER
EL DORADO	4241332131	JONES B 07	OXY USA INC	TEXAS	SCHLEICHER
EL DORADO	4241332215	JONES B 08	OXY USA INC	TEXAS	SCHLEICHER
EL DORADO	4241330750	JONES, T.K. HEIRS 1	OXY USA INC	TEXAS	SCHLEICHER
EL DORADO	4241331832	KEELING 108 1	OXY USA INC	TEXAS	SCHLEICHER
EL DORADO	4241330896	KEENEY 2	OXY USA INC	TEXAS	SCHLEICHER
EL DORADO	4241331737	KEENEY 77 1	OXY USA INC	TEXAS	SCHLEICHER
EL DORADO	4241332113	KEENEY 77 3	OXY USA INC	TEXAS	SCHLEICHER
EL DORADO	4241332217	KEENEY 77 4	OXY USA INC	TEXAS	SCHLEICHER
EL DORADO	4241332349	KEENEY 77 5	OXY USA INC	TEXAS	SCHLEICHER
EL DORADO	4241332218	KEENEY 80 1	OXY USA INC	TEXAS	SCHLEICHER
EL DORADO	4241332354	KEENEY NEILL UNIT 2	OXY USA INC	TEXAS	SCHLEICHER
EL DORADO	4241331765	KEENEY-NEILL UNIT 77 2	OXY USA INC	TEXAS	SCHLEICHER
EL DORADO	4241332355	KEENEY-NEILL UNIT 77-3	OXY USA INC	TEXAS	SCHLEICHER
EL DORADO	4241330124	LLOYD - MORA WEST 1	OXY USA INC	TEXAS	SCHLEICHER
EL DORADO	4241332225	LLOYD - MORA WEST 42 2	OXY USA INC	TEXAS	SCHLEICHER
EL DORADO	4241310080	LUEDECKE 1	OXY USA INC	TEXAS	SCHLEICHER
EL DORADO	4241331817	LUEDECKE 2	OXY USA INC	TEXAS	SCHLEICHER
EL DORADO	4241331831	LUEDECKE 3	OXY USA INC	TEXAS	SCHLEICHER
EL DORADO	4241332078	LUEDECKE 4	OXY USA INC	TEXAS	SCHLEICHER
EL DORADO	4241332116	LUEDECKE 5	OXY USA INC	TEXAS	SCHLEICHER
EL DORADO	4241332350	LUEDECKE 6	OXY USA INC	TEXAS	SCHLEICHER
EL DORADO	4241332154	MEADOR 1	OXY USA INC	TEXAS	SCHLEICHER
EL DORADO	4241332260	MEADORS 11 1	OXY USA INC	TEXAS	SCHLEICHER
EL DORADO	4241330221	MOZELLE OIL UNIT 1	OXY USA INC	TEXAS	SCHLEICHER
EL DORADO	4241332173	MURPHY 19 1	OXY USA INC	TEXAS	SCHLEICHER
EL DORADO	4241332179	MURPHY 2	OXY USA INC	TEXAS	SCHLEICHER
EL DORADO	4241330168	MURPHY, ANNIE MAE 1	OXY USA INC	TEXAS	SCHLEICHER
EL DORADO	4241331298	NEILL, G.H. 2	OXY USA INC	TEXAS	SCHLEICHER
EL DORADO	4241331947	PAGE 2	OXY USA INC	TEXAS	SCHLEICHER
EL DORADO	4241330141	PAGE BROTHERS 1	OXY USA INC	TEXAS	SCHLEICHER
EL DORADO	4241331830	PARKER 3	OXY USA INC		
EL DORADO	4241332103	PARKER 4	OXY USA INC	TEXAS	SCHLEICHER
EL DORADO	4241332188	PARKER 5	OXY USA INC	TEXAS	SCHLEICHER
EL DORADO	4241310031	PARKER UNIT 1	OXY USA INC	TEXAS	SCHLEICHER
EL DORADO	4241330872	PARKER UNIT 2	OXY USA INC	TEXAS	SCHLEICHER
EL DORADO	4241331930	REICHERT 1	OXY USA INC	TEXAS	SCHLEICHER
EL DORADO	4241331948	REICHERT 2	OXY USA INC	TEXAS	SCHLEICHER
EL DORADO	4241331999	REICHERT 3	OXY USA INC	TEXAS	SCHLEICHER
EL DORADO	4241332132	ROACH 7	OXY USA INC	TEXAS	SCHLEICHER
EL DORADO	4241332080	SCHRANK 24 1	OXY USA INC	TEXAS	SCHLEICHER
EL DORADO	4241330297	STOCKTON 1	OXY USA INC	TEXAS	SCHLEICHER
EL DORADO	4241331653	SUE ELLEN-LUEDECKE 003	OXY USA INC	TEXAS	SCHLEICHER
EL DORADO	4241331160	THOMSON E 3	OXY USA INC	TEXAS	SCHLEICHER
EL DORADO	4241331249	THOMSON, THAD 1	OXY USA INC	TEXAS	SCHLEICHER
EL DORADO	4241330105	THOMSON, THAD A 1	OXY USA INC	TEXAS	SCHLEICHER
EL DORADO	4241330045	THOMSON, THAD A 1 JUNIOR	OXY USA INC	TEXAS	SCHLEICHER
EL DORADO	4241332129	UNIVERSITY 23 5	OXY USA INC	TEXAS	SCHLEICHER
EL DORADO	4241332140	UNIVERSITY 23 6	OXY USA INC	TEXAS	SCHLEICHER
EL DORADO	4223532646	UNIVERSITY -4- 1	OXY USA INC	TEXAS	IRION
EL DORADO	4241331490	UNIVERSITY -9- 3	OXY USA INC	TEXAS	SCHLEICHER
EL DORADO	4241310032	WEST 1	OXY USA INC	TEXAS	SCHLEICHER
EL DORADO	4241332246	WEST 11	OXY USA INC	TEXAS	SCHLEICHER
EL DORADO	4241332127	WEST 19 4	OXY USA INC	TEXAS	SCHLEICHER
EL DORADO	4241330897	WEST 4	OXY USA INC	TEXAS	SCHLEICHER
EL DORADO	4241330122	WEST 47 1	OXY USA INC	TEXAS	SCHLEICHER
EL DORADO	4241332231	WEST 47 2	OXY USA INC	TEXAS	SCHLEICHER
EL DORADO	4241332099	WEST 48 2	OXY USA INC	TEXAS	SCHLEICHER
EL DORADO	4241330909	WEST 5	OXY USA INC	TEXAS	SCHLEICHER
EL DORADO	4241332195	WEST 78 1	OXY USA INC	TEXAS	SCHLEICHER
EL DORADO	4241332200	WEST 78 2	OXY USA INC	TEXAS	SCHLEICHER
EL DORADO	4241332374	WEST 78 UNIT 6	OXY USA INC	TEXAS	SCHLEICHER
EL DORADO	4241332196	WEST 79 2	OXY USA INC	TEXAS	SCHLEICHER
EL DORADO	4241332050	WEST A 7	OXY USA INC	TEXAS	SCHLEICHER
EL DORADO	4241332070	WEST B 8	OXY USA INC	TEXAS	SCHLEICHER
EL DORADO	4241332244	WEST UNIT 10	OXY USA INC	TEXAS	SCHLEICHER
EL DORADO	4241332202	WEST UNIT 12	OXY USA INC	TEXAS	SCHLEICHER
EL DORADO	4241332357	WEST UNIT 13	OXY USA INC	TEXAS	SCHLEICHER
EL DORADO	4241310034	WEST UNIT 3	OXY USA INC	TEXAS	SCHLEICHER
EL DORADO	4241331807	WEST UNIT 6	OXY USA INC	TEXAS	SCHLEICHER
EL DORADO	4241310033	WEST UNIT 78 2	OXY USA INC	TEXAS	SCHLEICHER
EL DORADO	4241332352	WEST UNIT 78 4	OXY USA INC	TEXAS	SCHLEICHER
EL DORADO	4241332353	WEST UNIT 78-3	OXY USA INC	TEXAS	SCHLEICHER
EL DORADO	4241332114	WEST UNIT 9	OXY USA INC	TEXAS	SCHLEICHER
EL DORADO	4241300362	WEST, MRS. C.C. 1	OXY USA INC	TEXAS	SCHLEICHER

Well Group	API	Well Name	Current Operator Name	State	County
EL DORADO	4241300413	WEST, MRS. C.C. 2	OXY USA INC	TEXAS	SCHLEICHER
EL DORADO	4241332071	WHITTEN 35 B 1	OXY USA INC	TEXAS	SCHLEICHER
EL DORADO	4241310035	WHITTEN A 1	OXY USA INC	TEXAS	SCHLEICHER
EL DORADO	4241310326	WHITTEN A 2	OXY USA INC	TEXAS	SCHLEICHER
EL DORADO	4241332107	WHITTEN A 3	OXY USA INC	TEXAS	SCHLEICHER
EL DORADO	4241332146	WHITTEN A 4	OXY USA INC	TEXAS	SCHLEICHER
EL DORADO	4241332180	WHITTEN A 6	OXY USA INC	TEXAS	SCHLEICHER
EL DORADO	4241332194	WHITTEN A 7	OXY USA INC	TEXAS	SCHLEICHER
EL DORADO	4241332370	WHITTEN A 8	OXY USA INC	TEXAS	SCHLEICHER
EL DORADO	4241310392	WILLIAMS ESTATE 1	OXY USA INC	TEXAS	SCHLEICHER
EL DORADO	4241331282	WILTON A 1028	OXY USA INC	TEXAS	SCHLEICHER
EL DORADO	4223530088	WINTERBOTHAM 1 U	OXY USA INC	TEXAS	IRION
EL DORADO	4223530246	WINTERBOTHAM 2 U	OXY USA INC	TEXAS	IRION
EL DORADO	4245130772	WINTERBOTHAM 26 1	OXY USA INC	TEXAS	TOM GREEN
EL DORADO	4223532112	WINTERBOTHAM 33 3301	OXY USA INC	TEXAS	IRION
EL DORADO	4223531436	WINTERBOTHAM B 2	OXY USA INC	TEXAS	IRION
EL DORADO	4223510209	WINTERBOTHAM -D- 1	OXY USA INC	TEXAS	IRION
EL DORADO	4223531692	WINTERBOTHAM J 2	OXY USA INC	TEXAS	IRION
EL DORADO	4223510060	WINTERBOTHAM J M 1 CISCO	OXY USA INC	TEXAS	IRION
EL DORADO	4223510206	WINTERBOTHAM J M 5	OXY USA INC	TEXAS	IRION
EL DORADO	4223532698	WINTERBOTHAM J M TRUST B 5	OXY USA INC	TEXAS	IRION
EL DORADO	4223531913	WINTERBOTHAM -K- 4	OXY USA INC	TEXAS	IRION
EL DORADO	4223533793	WINTERBOTHAM TRUST B 2R	OXY USA INC	TEXAS	IRION
EL DORADO	4245130442	WINTERBOTHAM, G.C 1	OXY USA INC	TEXAS	TOM GREEN
EL DORADO	4223510105	WINTERBOTHAM, J B TRUST 3	OXY USA INC	TEXAS	IRION
EL DORADO	4223531587	WINTERBOTHAM, J B TRUST 4	OXY USA INC	TEXAS	IRION
EL DORADO	4223531318	WINTERBOTHAM, J M A 1	OXY USA INC	TEXAS	IRION
EL DORADO	4223531319	WINTERBOTHAM, J M A 2	OXY USA INC	TEXAS	IRION
EL DORADO	4223510314	WINTERBOTHAM, JM 6	OXY USA INC	TEXAS	IRION
ERKM UNIT	4221900365	EAST RKM UNIT 001	OCCIDENTAL PERMIAN LTD	TEXAS	HOCKLEY
ERKM UNIT	4221903402	EAST RKM UNIT 002 WI	OCCIDENTAL PERMIAN LTD	TEXAS	HOCKLEY
ERKM UNIT	4221900339	EAST RKM UNIT 003	OCCIDENTAL PERMIAN LTD	TEXAS	HOCKLEY
ERKM UNIT	4221900368	EAST RKM UNIT 004 WI	OCCIDENTAL PERMIAN LTD	TEXAS	HOCKLEY
ERKM UNIT	4221900366	EAST RKM UNIT 005 WI	OCCIDENTAL PERMIAN LTD	TEXAS	HOCKLEY
ERKM UNIT	4221900354	EAST RKM UNIT 006	OCCIDENTAL PERMIAN LTD	TEXAS	HOCKLEY
ERKM UNIT	4221900336	EAST RKM UNIT 007	OCCIDENTAL PERMIAN LTD	TEXAS	HOCKLEY
ERKM UNIT	4221900337	EAST RKM UNIT 008 WI	OCCIDENTAL PERMIAN LTD	TEXAS	HOCKLEY
ERKM UNIT	4221900353	EAST RKM UNIT 009 WI	OCCIDENTAL PERMIAN LTD	TEXAS	HOCKLEY
ERKM UNIT	4221900061	EAST RKM UNIT 010 WI	OCCIDENTAL PERMIAN LTD	TEXAS	HOCKLEY
ERKM UNIT	4221900082	EAST RKM UNIT 011	OCCIDENTAL PERMIAN LTD	TEXAS	HOCKLEY
ERKM UNIT	4221900083	EAST RKM UNIT 012 WI	OCCIDENTAL PERMIAN LTD	TEXAS	HOCKLEY
ERKM UNIT	4221900084	EAST RKM UNIT 013 WI	OCCIDENTAL PERMIAN LTD	TEXAS	HOCKLEY
ERKM UNIT	4221903227	EAST RKM UNIT 014 WI	OCCIDENTAL PERMIAN LTD	TEXAS	HOCKLEY
ERKM UNIT	4221900106	EAST RKM UNIT 015	OCCIDENTAL PERMIAN LTD	TEXAS	HOCKLEY
ERKM UNIT	4221900060	EAST RKM UNIT 016 WI	OCCIDENTAL PERMIAN LTD	TEXAS	HOCKLEY
ERKM UNIT	4221900364	EAST RKM UNIT 017	OCCIDENTAL PERMIAN LTD	TEXAS	HOCKLEY
ERKM UNIT	4221900361	EAST RKM UNIT 018 WI	OCCIDENTAL PERMIAN LTD	TEXAS	HOCKLEY
ERKM UNIT	4221900363	EAST RKM UNIT 019	OCCIDENTAL PERMIAN LTD	TEXAS	HOCKLEY
ERKM UNIT	4221900362	EAST RKM UNIT 020 WI	OCCIDENTAL PERMIAN LTD	TEXAS	HOCKLEY
ERKM UNIT	4221900338	EAST RKM UNIT 021	OCCIDENTAL PERMIAN LTD	TEXAS	HOCKLEY
ERKM UNIT	4221900355	EAST RKM UNIT 022 WI	OCCIDENTAL PERMIAN LTD	TEXAS	HOCKLEY
ERKM UNIT	4221900369	EAST RKM UNIT 023	OCCIDENTAL PERMIAN LTD	TEXAS	HOCKLEY
ERKM UNIT	4221900360	EAST RKM UNIT 024	OCCIDENTAL PERMIAN LTD	TEXAS	HOCKLEY
ERKM UNIT	4221900357	EAST RKM UNIT 025 WI	OCCIDENTAL PERMIAN LTD	TEXAS	HOCKLEY
ERKM UNIT	4221900350	EAST RKM UNIT 026 WI	OCCIDENTAL PERMIAN LTD	TEXAS	HOCKLEY
ERKM UNIT	4221900351	EAST RKM UNIT 027	OCCIDENTAL PERMIAN LTD	TEXAS	HOCKLEY
ERKM UNIT	4221900349	EAST RKM UNIT 028 WI	OCCIDENTAL PERMIAN LTD	TEXAS	HOCKLEY
ERKM UNIT	4221900057	EAST RKM UNIT 029	OCCIDENTAL PERMIAN LTD	TEXAS	HOCKLEY
ERKM UNIT	4221900055	EAST RKM UNIT 030 WI	OCCIDENTAL PERMIAN LTD	TEXAS	HOCKLEY
ERKM UNIT	4221902355	EAST RKM UNIT 031	OCCIDENTAL PERMIAN LTD	TEXAS	HOCKLEY
ERKM UNIT	4221900056	EAST RKM UNIT 032 WI	OCCIDENTAL PERMIAN LTD	TEXAS	HOCKLEY
ERKM UNIT	4221900348	EAST RKM UNIT 033	OCCIDENTAL PERMIAN LTD	TEXAS	HOCKLEY
ERKM UNIT	4221900352	EAST RKM UNIT 034 WI	OCCIDENTAL PERMIAN LTD	TEXAS	HOCKLEY
ERKM UNIT	4221900341	EAST RKM UNIT 035	OCCIDENTAL PERMIAN LTD	TEXAS	HOCKLEY
ERKM UNIT	4221900340	EAST RKM UNIT 036 WI	OCCIDENTAL PERMIAN LTD	TEXAS	HOCKLEY
ERKM UNIT	4221900356	EAST RKM UNIT 037 WI	OCCIDENTAL PERMIAN LTD	TEXAS	HOCKLEY
ERKM UNIT	4221903204	EAST RKM UNIT 038 WI	OCCIDENTAL PERMIAN LTD	TEXAS	HOCKLEY
ERKM UNIT	4221901898	EAST RKM UNIT 039	OCCIDENTAL PERMIAN LTD	TEXAS	HOCKLEY
ERKM UNIT	4221903207	EAST RKM UNIT 040 WI	OCCIDENTAL PERMIAN LTD	TEXAS	HOCKLEY
ERKM UNIT	4221900306	EAST RKM UNIT 041	OCCIDENTAL PERMIAN LTD	TEXAS	HOCKLEY
ERKM UNIT	4221900297	EAST RKM UNIT 042 WI	OCCIDENTAL PERMIAN LTD	TEXAS	HOCKLEY
ERKM UNIT	4221902154	EAST RKM UNIT 043	OCCIDENTAL PERMIAN LTD	TEXAS	HOCKLEY
ERKM UNIT	4221931598	EAST RKM UNIT 044 WI	OCCIDENTAL PERMIAN LTD	TEXAS	HOCKLEY
ERKM UNIT	4221932558	EAST RKM UNIT 046 WI	OCCIDENTAL PERMIAN LTD	TEXAS	HOCKLEY
ERKM UNIT	4221932579	EAST RKM UNIT 047	OCCIDENTAL PERMIAN LTD	TEXAS	HOCKLEY
ERKM UNIT	4221932578	EAST RKM UNIT 048	OCCIDENTAL PERMIAN LTD	TEXAS	HOCKLEY
ERKM UNIT	4221932566	EAST RKM UNIT 049 WI	OCCIDENTAL PERMIAN LTD	TEXAS	HOCKLEY
ERKM UNIT	4221932559	EAST RKM UNIT 050	OCCIDENTAL PERMIAN LTD	TEXAS	HOCKLEY
ERKM UNIT	4221932560	EAST RKM UNIT 051 WI	OCCIDENTAL PERMIAN LTD	TEXAS	HOCKLEY
ERKM UNIT	4221932561	EAST RKM UNIT 052	OCCIDENTAL PERMIAN LTD	TEXAS	HOCKLEY
ERKM UNIT	4221932562	EAST RKM UNIT 053	OCCIDENTAL PERMIAN LTD	TEXAS	HOCKLEY
ERKM UNIT	4221932568	EAST RKM UNIT 054	OCCIDENTAL PERMIAN LTD	TEXAS	HOCKLEY
ERKM UNIT	4221932565	EAST RKM UNIT 055	OCCIDENTAL PERMIAN LTD	TEXAS	HOCKLEY
ERKM UNIT	4221932564	EAST RKM UNIT 056 WI	OCCIDENTAL PERMIAN LTD	TEXAS	HOCKLEY

Well Group	API	Well Name	Current Operator Name	State	County
ERKM UNIT	4221932563	EAST RKM UNIT 057	OCCIDENTAL PERMIAN LTD	TEXAS	HOCKLEY
ERKM UNIT	4221932567	EAST RKM UNIT 058 WI	OCCIDENTAL PERMIAN LTD	TEXAS	HOCKLEY
ERKM UNIT	4221932557	EAST RKM UNIT 059	OCCIDENTAL PERMIAN LTD	TEXAS	HOCKLEY
ERKM UNIT	4221932570	EAST RKM UNIT 060	OCCIDENTAL PERMIAN LTD	TEXAS	HOCKLEY
ERKM UNIT	4221932661	EAST RKM UNIT 060 A WI	OCCIDENTAL PERMIAN LTD	TEXAS	HOCKLEY
ERKM UNIT	4221932602	EAST RKM UNIT 061	OCCIDENTAL PERMIAN LTD	TEXAS	HOCKLEY
ERKM UNIT	4221932600	EAST RKM UNIT 062 WI	OCCIDENTAL PERMIAN LTD	TEXAS	HOCKLEY
ERKM UNIT	4221932584	EAST RKM UNIT 063 WI	OCCIDENTAL PERMIAN LTD	TEXAS	HOCKLEY
ERKM UNIT	4221932582	EAST RKM UNIT 064	OCCIDENTAL PERMIAN LTD	TEXAS	HOCKLEY
ERKM UNIT	4221932603	EAST RKM UNIT 065	OCCIDENTAL PERMIAN LTD	TEXAS	HOCKLEY
ERKM UNIT	4221932572	EAST RKM UNIT 066	OCCIDENTAL PERMIAN LTD	TEXAS	HOCKLEY
ERKM UNIT	4221932571	EAST RKM UNIT 067	OCCIDENTAL PERMIAN LTD	TEXAS	HOCKLEY
ERKM UNIT	4221932573	EAST RKM UNIT 068 WI	OCCIDENTAL PERMIAN LTD	TEXAS	HOCKLEY
ERKM UNIT	4221932576	EAST RKM UNIT 069	OCCIDENTAL PERMIAN LTD	TEXAS	HOCKLEY
ERKM UNIT	4221932590	EAST RKM UNIT 070	OCCIDENTAL PERMIAN LTD	TEXAS	HOCKLEY
ERKM UNIT	4221932589	EAST RKM UNIT 071	OCCIDENTAL PERMIAN LTD	TEXAS	HOCKLEY
ERKM UNIT	4221932588	EAST RKM UNIT 072 WI	OCCIDENTAL PERMIAN LTD	TEXAS	HOCKLEY
ERKM UNIT	4221932586	EAST RKM UNIT 073 WI	OCCIDENTAL PERMIAN LTD	TEXAS	HOCKLEY
ERKM UNIT	4221932577	EAST RKM UNIT 074	OCCIDENTAL PERMIAN LTD	TEXAS	HOCKLEY
ERKM UNIT	4221932587	EAST RKM UNIT 075 WI	OCCIDENTAL PERMIAN LTD	TEXAS	HOCKLEY
ERKM UNIT	4221932593	EAST RKM UNIT 076	OCCIDENTAL PERMIAN LTD	TEXAS	HOCKLEY
ERKM UNIT	4221932592	EAST RKM UNIT 077	OCCIDENTAL PERMIAN LTD	TEXAS	HOCKLEY
ERKM UNIT	4221932591	EAST RKM UNIT 078	OCCIDENTAL PERMIAN LTD	TEXAS	HOCKLEY
ERKM UNIT	4221932575	EAST RKM UNIT 079	OCCIDENTAL PERMIAN LTD	TEXAS	HOCKLEY
ERKM UNIT	4221932347	EAST RKM UNIT 080	OCCIDENTAL PERMIAN LTD	TEXAS	HOCKLEY
ERKM UNIT	4221931980	EAST RKM UNIT 081	OCCIDENTAL PERMIAN LTD	TEXAS	HOCKLEY
ERKM UNIT	4221933844	EAST RKM UNIT 082 WI	OCCIDENTAL PERMIAN LTD	TEXAS	HOCKLEY
ERKM UNIT	4221933845	EAST RKM UNIT 083 WI	OCCIDENTAL PERMIAN LTD	TEXAS	HOCKLEY
ERKM UNIT	4221933846	EAST RKM UNIT 084 WI	OCCIDENTAL PERMIAN LTD	TEXAS	HOCKLEY
ERKM UNIT	4221936518	EAST RKM UNIT 087	OCCIDENTAL PERMIAN LTD	TEXAS	HOCKLEY
ERKM UNIT	4221936536	EAST RKM UNIT 088	OCCIDENTAL PERMIAN LTD	TEXAS	HOCKLEY
ERKM UNIT	4221936879	EAST RKM UNIT 091	OCCIDENTAL PERMIAN LTD	TEXAS	HOCKLEY
ERKM UNIT	4221936880	EAST RKM UNIT 092	OCCIDENTAL PERMIAN LTD	TEXAS	HOCKLEY
ERKM UNIT	4221936881	EAST RKM UNIT 093	OCCIDENTAL PERMIAN LTD	TEXAS	HOCKLEY
ERKM UNIT	4221936882	EAST RKM UNIT 094	OCCIDENTAL PERMIAN LTD	TEXAS	HOCKLEY
ERKM UNIT	4221936982	EAST RKM UNIT 095	OCCIDENTAL PERMIAN LTD	TEXAS	HOCKLEY
ERKM UNIT	4221936986	EAST RKM UNIT 097	OCCIDENTAL PERMIAN LTD	TEXAS	HOCKLEY
ERKM UNIT	4221936081	EAST RKM UNIT 1CO	OCCIDENTAL PERMIAN LTD		
FLANAGAN	4216501102	FLAN C UT-1D	OXY USA WTP LP	TEXAS	GAINES
FLANAGAN	4216501099	FLANAGAN 1	OXY USA WTP LP	TEXAS	GAINES
FLANAGAN	4216501100	FLANAGAN 2	OXY USA WTP LP	TEXAS	GAINES
FLANAGAN	4216501101	FLANAGAN 3	OXY USA WTP LP	TEXAS	GAINES
FLANAGAN	4216534926	FLANAGAN 5	OXY USA WTP LP	TEXAS	GAINES
FLANAGAN	4216535032	FLANAGAN 6	OXY USA WTP LP	TEXAS	GAINES
FLANAGAN	4216535167	FLANAGAN 8	OXY USA WTP LP	TEXAS	GAINES
FLANAGAN	4216500007	FLANAGAN B 1	OCCIDENTAL PERMIAN LTD	TEXAS	GAINES
FLANAGAN	4216534202	FLANAGAN ESTATE DEEP 002	OCCIDENTAL PERMIAN LTD	TEXAS	GAINES
FLANAGAN	4216502443	FLANAGAN UNIT 0001W	OCCIDENTAL PERMIAN LTD	TEXAS	GAINES
FLANAGAN	4216502442	FLANAGAN UNIT 0002	OCCIDENTAL PERMIAN LTD	TEXAS	GAINES
FLANAGAN	4216502299	FLANAGAN UNIT 0003	OCCIDENTAL PERMIAN LTD	TEXAS	GAINES
FLANAGAN	4216502300	FLANAGAN UNIT 0004	SHELL WESTERN E&P INC	TEXAS	GAINES
FLANAGAN	4216500896	FLANAGAN UNIT 0005W	OCCIDENTAL PERMIAN LTD	TEXAS	GAINES
FLANAGAN	4216500897	FLANAGAN UNIT 0006W	OCCIDENTAL PERMIAN LTD	TEXAS	GAINES
FLANAGAN	4216500898	FLANAGAN UNIT 0007W	OCCIDENTAL PERMIAN LTD	TEXAS	GAINES
FLANAGAN	4216502439	FLANAGAN UNIT 0008W	OCCIDENTAL PERMIAN LTD	TEXAS	GAINES
FLANAGAN	4216502440	FLANAGAN UNIT 0009W	OCCIDENTAL PERMIAN LTD	TEXAS	GAINES
FLANAGAN	4216502441	FLANAGAN UNIT 0010	OCCIDENTAL PERMIAN LTD	TEXAS	GAINES
FLANAGAN	4216502438	FLANAGAN UNIT 0011W	OCCIDENTAL PERMIAN LTD	TEXAS	GAINES
FLANAGAN	4216502309	FLANAGAN UNIT 0012	OCCIDENTAL PERMIAN LTD	TEXAS	GAINES
FLANAGAN	4216502307	FLANAGAN UNIT 0013	OCCIDENTAL PERMIAN LTD	TEXAS	GAINES
FLANAGAN	4216502305	FLANAGAN UNIT 0014	OCCIDENTAL PERMIAN LTD	TEXAS	GAINES
FLANAGAN	4216502304	FLANAGAN UNIT 0015	OCCIDENTAL PERMIAN LTD	TEXAS	GAINES
FLANAGAN	4216502292	FLANAGAN UNIT 0016	OCCIDENTAL PERMIAN LTD	TEXAS	GAINES
FLANAGAN	4216502294	FLANAGAN UNIT 0017	OCCIDENTAL PERMIAN LTD	TEXAS	GAINES
FLANAGAN	4216502298	FLANAGAN UNIT 0018	OCCIDENTAL PERMIAN LTD	TEXAS	GAINES
FLANAGAN	4216502295	FLANAGAN UNIT 0019	OCCIDENTAL PERMIAN LTD	TEXAS	GAINES
FLANAGAN	4216502296	FLANAGAN UNIT 0020	OCCIDENTAL PERMIAN LTD	TEXAS	GAINES
FLANAGAN	4216502289	FLANAGAN UNIT 0021W	OCCIDENTAL PERMIAN LTD	TEXAS	GAINES
FLANAGAN	4216503018	FLANAGAN UNIT 0022	OCCIDENTAL PERMIAN LTD	TEXAS	GAINES
FLANAGAN	4216502874	FLANAGAN UNIT 0023A	OCCIDENTAL PERMIAN LTD	TEXAS	GAINES
FLANAGAN	4216501678	FLANAGAN UNIT 0024W	OCCIDENTAL PERMIAN LTD	TEXAS	GAINES
FLANAGAN	4216502308	FLANAGAN UNIT 0025W	OCCIDENTAL PERMIAN LTD	TEXAS	GAINES
FLANAGAN	4216502306	FLANAGAN UNIT 0026W	OCCIDENTAL PERMIAN LTD	TEXAS	GAINES
FLANAGAN	4216502310	FLANAGAN UNIT 0027W	OCCIDENTAL PERMIAN LTD	TEXAS	GAINES
FLANAGAN	4216502303	FLANAGAN UNIT 0028W	OCCIDENTAL PERMIAN LTD	TEXAS	GAINES
FLANAGAN	4216502288	FLANAGAN UNIT 0029A	OCCIDENTAL PERMIAN LTD	TEXAS	GAINES
FLANAGAN	4216502297	FLANAGAN UNIT 0030W	OCCIDENTAL PERMIAN LTD	TEXAS	GAINES
FLANAGAN	4216502290	FLANAGAN UNIT 0031	OCCIDENTAL PERMIAN LTD	TEXAS	GAINES
FLANAGAN	4216532728	FLANAGAN UNIT 0032WR	OCCIDENTAL PERMIAN LTD	TEXAS	GAINES
FLANAGAN	4216503090	FLANAGAN UNIT 0033W	OCCIDENTAL PERMIAN LTD	TEXAS	GAINES
FLANAGAN	4216503019	FLANAGAN UNIT 0034W	OCCIDENTAL PERMIAN LTD	TEXAS	GAINES
FLANAGAN	4216501694	FLANAGAN UNIT 0035W	OCCIDENTAL PERMIAN LTD	TEXAS	GAINES
FLANAGAN	4216502366	FLANAGAN UNIT 0036	OCCIDENTAL PERMIAN LTD	TEXAS	GAINES
FLANAGAN	4216502362	FLANAGAN UNIT 0037	OCCIDENTAL PERMIAN LTD	TEXAS	GAINES

Well Group	API	Well Name	Current Operator Name	State	County
FLANAGAN	4216502359	FLANAGAN UNIT 0038W	OCCIDENTAL PERMIAN LTD	TEXAS	GAINES
FLANAGAN	4216502356	FLANAGAN UNIT 0039W	OCCIDENTAL PERMIAN LTD	TEXAS	GAINES
FLANAGAN	4216501572	FLANAGAN UNIT 0040W	OCCIDENTAL PERMIAN LTD	TEXAS	GAINES
FLANAGAN	4216501570	FLANAGAN UNIT 0041W	OCCIDENTAL PERMIAN LTD	TEXAS	GAINES
FLANAGAN	4216501667	FLANAGAN UNIT 0042W	OCCIDENTAL PERMIAN LTD	TEXAS	GAINES
FLANAGAN	4216501671	FLANAGAN UNIT 0043W	OCCIDENTAL PERMIAN LTD	TEXAS	GAINES
FLANAGAN	4216502510	FLANAGAN UNIT 0044W	OCCIDENTAL PERMIAN LTD	TEXAS	GAINES
FLANAGAN	4216502507	FLANAGAN UNIT 0045A	OCCIDENTAL PERMIAN LTD	TEXAS	GAINES
FLANAGAN	4216532725	FLANAGAN UNIT 0045GL	OCCIDENTAL PERMIAN LTD	TEXAS	GAINES
FLANAGAN	4216502368	FLANAGAN UNIT 0046W	OCCIDENTAL PERMIAN LTD	TEXAS	GAINES
FLANAGAN	4216502364	FLANAGAN UNIT 0047W	OCCIDENTAL PERMIAN LTD	TEXAS	GAINES
FLANAGAN	4216502358	FLANAGAN UNIT 0048	OCCIDENTAL PERMIAN LTD	TEXAS	GAINES
FLANAGAN	4216532727	FLANAGAN UNIT 0049GL	OCCIDENTAL PERMIAN LTD	TEXAS	GAINES
FLANAGAN	4216502355	FLANAGAN UNIT 0049W	OCCIDENTAL PERMIAN LTD	TEXAS	GAINES
FLANAGAN	4216501665	FLANAGAN UNIT 0050W	OCCIDENTAL PERMIAN LTD	TEXAS	GAINES
FLANAGAN	4216501663	FLANAGAN UNIT 0051W	OCCIDENTAL PERMIAN LTD	TEXAS	GAINES
FLANAGAN	4216534687	FLANAGAN UNIT 0052WR	OCCIDENTAL PERMIAN LTD	TEXAS	GAINES
FLANAGAN	4216501670	FLANAGAN UNIT 0053W	OCCIDENTAL PERMIAN LTD	TEXAS	GAINES
FLANAGAN	4216502509	FLANAGAN UNIT 0054W	OCCIDENTAL PERMIAN LTD	TEXAS	GAINES
FLANAGAN	4216502508	FLANAGAN UNIT 0055W	OCCIDENTAL PERMIAN LTD	TEXAS	GAINES
FLANAGAN	4216502370	FLANAGAN UNIT 0056	OCCIDENTAL PERMIAN LTD	TEXAS	GAINES
FLANAGAN	4216502365	FLANAGAN UNIT 0057	OCCIDENTAL PERMIAN LTD	TEXAS	GAINES
FLANAGAN	4216502367	FLANAGAN UNIT 0058	OCCIDENTAL PERMIAN LTD	TEXAS	GAINES
FLANAGAN	4216502593	FLANAGAN UNIT 0060	OCCIDENTAL PERMIAN LTD	TEXAS	GAINES
FLANAGAN	4216501673	FLANAGAN UNIT 0061	OCCIDENTAL PERMIAN LTD	TEXAS	GAINES
FLANAGAN	4216501672	FLANAGAN UNIT 0062	OCCIDENTAL PERMIAN LTD	TEXAS	GAINES
FLANAGAN	4216501669	FLANAGAN UNIT 0063W	OCCIDENTAL PERMIAN LTD	TEXAS	GAINES
FLANAGAN	4216501573	FLANAGAN UNIT 0064	OCCIDENTAL PERMIAN LTD	TEXAS	GAINES
FLANAGAN	4216502505	FLANAGAN UNIT 0065W	OCCIDENTAL PERMIAN LTD	TEXAS	GAINES
FLANAGAN	4216502506	FLANAGAN UNIT 0066	OCCIDENTAL PERMIAN LTD	TEXAS	GAINES
FLANAGAN	4216502371	FLANAGAN UNIT 0067W	OCCIDENTAL PERMIAN LTD	TEXAS	GAINES
FLANAGAN	4216502369	FLANAGAN UNIT 0068W	OCCIDENTAL PERMIAN LTD	TEXAS	GAINES
FLANAGAN	4216502354	FLANAGAN UNIT 0069W	OCCIDENTAL PERMIAN LTD	TEXAS	GAINES
FLANAGAN	4216501711	FLANAGAN UNIT 0070W	OCCIDENTAL PERMIAN LTD	TEXAS	GAINES
FLANAGAN	4216501563	FLANAGAN UNIT 0071A	OCCIDENTAL PERMIAN LTD	TEXAS	GAINES
FLANAGAN	4216501668	FLANAGAN UNIT 0072W	OCCIDENTAL PERMIAN LTD	TEXAS	GAINES
FLANAGAN	4216501666	FLANAGAN UNIT 0073W	OCCIDENTAL PERMIAN LTD	TEXAS	GAINES
FLANAGAN	4216510297	FLANAGAN UNIT 0074	OCCIDENTAL PERMIAN LTD	TEXAS	GAINES
FLANAGAN	4216502357	FLANAGAN UNIT 0075	OCCIDENTAL PERMIAN LTD	TEXAS	GAINES
FLANAGAN	4216501462	FLANAGAN UNIT 0076	OCCIDENTAL PERMIAN LTD	TEXAS	GAINES
FLANAGAN	4216501463	FLANAGAN UNIT 0077	OCCIDENTAL PERMIAN LTD	TEXAS	GAINES
FLANAGAN	4216501036	FLANAGAN UNIT 0078	OCCIDENTAL PERMIAN LTD	TEXAS	GAINES
FLANAGAN	4216501037	FLANAGAN UNIT 0079W	OCCIDENTAL PERMIAN LTD	TEXAS	GAINES
FLANAGAN	4216502385	FLANAGAN UNIT 0080W	OCCIDENTAL PERMIAN LTD	TEXAS	GAINES
FLANAGAN	4216502384	FLANAGAN UNIT 0081W	OCCIDENTAL PERMIAN LTD	TEXAS	GAINES
FLANAGAN	4216501683	FLANAGAN UNIT 0083W	OCCIDENTAL PERMIAN LTD	TEXAS	GAINES
FLANAGAN	4216501687	FLANAGAN UNIT 0084W	OCCIDENTAL PERMIAN LTD	TEXAS	GAINES
FLANAGAN	4216501685	FLANAGAN UNIT 0085W	OCCIDENTAL PERMIAN LTD	TEXAS	GAINES
FLANAGAN	4216501684	FLANAGAN UNIT 0086W	OCCIDENTAL PERMIAN LTD	TEXAS	GAINES
FLANAGAN	4216502386	FLANAGAN UNIT 0087W	OCCIDENTAL PERMIAN LTD	TEXAS	GAINES
FLANAGAN	4216501690	FLANAGAN UNIT 0088	OCCIDENTAL PERMIAN LTD	TEXAS	GAINES
FLANAGAN	4216501691	FLANAGAN UNIT 0089	OCCIDENTAL PERMIAN LTD	TEXAS	GAINES
FLANAGAN	4216501693	FLANAGAN UNIT 0090	OCCIDENTAL PERMIAN LTD	TEXAS	GAINES
FLANAGAN	4216501692	FLANAGAN UNIT 0091	OCCIDENTAL PERMIAN LTD	TEXAS	GAINES
FLANAGAN	4216502361	FLANAGAN UNIT 0092W	OCCIDENTAL PERMIAN LTD	TEXAS	GAINES
FLANAGAN	4216501689	FLANAGAN UNIT 0093W	OCCIDENTAL PERMIAN LTD	TEXAS	GAINES
FLANAGAN	4216501686	FLANAGAN UNIT 0094W	OCCIDENTAL PERMIAN LTD	TEXAS	GAINES
FLANAGAN	4216501688	FLANAGAN UNIT 0095W	OCCIDENTAL PERMIAN LTD	TEXAS	GAINES
FLANAGAN	4216501424	FLANAGAN UNIT 0096	OCCIDENTAL PERMIAN LTD	TEXAS	GAINES
FLANAGAN	4216503225	FLANAGAN UNIT 0097	OCCIDENTAL PERMIAN LTD	TEXAS	GAINES
FLANAGAN	4216503246	FLANAGAN UNIT 0098W	OCCIDENTAL PERMIAN LTD	TEXAS	GAINES
FLANAGAN	4216503245	FLANAGAN UNIT 0099W	OCCIDENTAL PERMIAN LTD	TEXAS	GAINES
FLANAGAN	4216501425	FLANAGAN UNIT 0100W	OCCIDENTAL PERMIAN LTD	TEXAS	GAINES
FLANAGAN	4216503248	FLANAGAN UNIT 0101W	OCCIDENTAL PERMIAN LTD	TEXAS	GAINES
FLANAGAN	4216502776	FLANAGAN UNIT 0102W	OCCIDENTAL PERMIAN LTD	TEXAS	GAINES
FLANAGAN	4216502775	FLANAGAN UNIT 0103W	OCCIDENTAL PERMIAN LTD	TEXAS	GAINES
FLANAGAN	4200307568	FLANAGAN UNIT 0104W	OCCIDENTAL PERMIAN LTD	TEXAS	ANDREWS
FLANAGAN	4216501682	FLANAGAN UNIT 0105	OCCIDENTAL PERMIAN LTD	TEXAS	GAINES
FLANAGAN	4216537434	FLANAGAN UNIT 0106	OCCIDENTAL PERMIAN LTD	TEXAS	GAINES
FLANAGAN	4216531214	FLANAGAN UNIT 0107W	OCCIDENTAL PERMIAN LTD	TEXAS	GAINES
FLANAGAN	4216532234	FLANAGAN UNIT 0108	OCCIDENTAL PERMIAN LTD	TEXAS	GAINES
FLANAGAN	4216532245	FLANAGAN UNIT 0109W	OCCIDENTAL PERMIAN LTD	TEXAS	GAINES
FLANAGAN	4216533531	FLANAGAN UNIT 0110	OCCIDENTAL PERMIAN LTD	TEXAS	GAINES
FLANAGAN	4216532823	FLANAGAN UNIT 0111	OCCIDENTAL PERMIAN LTD	TEXAS	GAINES
FLANAGAN	4216533617	FLANAGAN UNIT 0112	OCCIDENTAL PERMIAN LTD	TEXAS	GAINES
FLANAGAN	4216533627	FLANAGAN UNIT 0113	OCCIDENTAL PERMIAN LTD	TEXAS	GAINES
FLANAGAN	4216534684	FLANAGAN UNIT 0161	OCCIDENTAL PERMIAN LTD	TEXAS	GAINES
FLANAGAN	4216534634	FLANAGAN UNIT 0181	OCCIDENTAL PERMIAN LTD	TEXAS	GAINES
FLANAGAN	4216534685	FLANAGAN UNIT 0191	OCCIDENTAL PERMIAN LTD	TEXAS	GAINES
FLANAGAN	4216534626	FLANAGAN UNIT 0201	OCCIDENTAL PERMIAN LTD	TEXAS	GAINES
FLANAGAN	4216535600	FLANAGAN UNIT 0221	OCCIDENTAL PERMIAN LTD	TEXAS	GAINES
FLANAGAN	4216534688	FLANAGAN UNIT 0261	OCCIDENTAL PERMIAN LTD	TEXAS	GAINES
FLANAGAN	4216534559	FLANAGAN UNIT 0271	OCCIDENTAL PERMIAN LTD	TEXAS	GAINES
FLANAGAN	4216534552	FLANAGAN UNIT 0281	OCCIDENTAL PERMIAN LTD	TEXAS	GAINES

Well Group	API	Well Name	Current Operator Name	State	County
FLANAGAN	4216534550	FLANAGAN UNIT 0291	OCCIDENTAL PERMIAN LTD	TEXAS	GAINES
FLANAGAN	4216534567	FLANAGAN UNIT 0301	OCCIDENTAL PERMIAN LTD	TEXAS	GAINES
FLANAGAN	4216534566	FLANAGAN UNIT 0311	OCCIDENTAL PERMIAN LTD	TEXAS	GAINES
FLANAGAN	4216534565	FLANAGAN UNIT 0321	OCCIDENTAL PERMIAN LTD	TEXAS	GAINES
FLANAGAN	4216534726	FLANAGAN UNIT 0331	OCCIDENTAL PERMIAN LTD	TEXAS	GAINES
FLANAGAN	4216534829	FLANAGAN UNIT 0361	OCCIDENTAL PERMIAN LTD	TEXAS	GAINES
FLANAGAN	4216534777	FLANAGAN UNIT 0371	OCCIDENTAL PERMIAN LTD	TEXAS	GAINES
FLANAGAN	4216534336	FLANAGAN UNIT 0381	OCCIDENTAL PERMIAN LTD	TEXAS	GAINES
FLANAGAN	4216534338	FLANAGAN UNIT 0391	OCCIDENTAL PERMIAN LTD	TEXAS	GAINES
FLANAGAN	4216534553	FLANAGAN UNIT 0401	OCCIDENTAL PERMIAN LTD	TEXAS	GAINES
FLANAGAN	4216534551	FLANAGAN UNIT 0411	OCCIDENTAL PERMIAN LTD	TEXAS	GAINES
FLANAGAN	4216534564	FLANAGAN UNIT 0421	OCCIDENTAL PERMIAN LTD	TEXAS	GAINES
FLANAGAN	4216538293	FLANAGAN UNIT 0421R	OCCIDENTAL PERMIAN LTD	TEXAS	GAINES
FLANAGAN	4216534570	FLANAGAN UNIT 0431	OCCIDENTAL PERMIAN LTD	TEXAS	GAINES
FLANAGAN	4216534725	FLANAGAN UNIT 0441	OCCIDENTAL PERMIAN LTD	TEXAS	GAINES
FLANAGAN	4216535599	FLANAGAN UNIT 0451	OCCIDENTAL PERMIAN LTD	TEXAS	GAINES
FLANAGAN	4216534828	FLANAGAN UNIT 0461	OCCIDENTAL PERMIAN LTD	TEXAS	GAINES
FLANAGAN	4216534776	FLANAGAN UNIT 0471	OCCIDENTAL PERMIAN LTD	TEXAS	GAINES
FLANAGAN	4216534340	FLANAGAN UNIT 0481	OCCIDENTAL PERMIAN LTD	TEXAS	GAINES
FLANAGAN	4216534337	FLANAGAN UNIT 0491	OCCIDENTAL PERMIAN LTD	TEXAS	GAINES
FLANAGAN	4216537759	FLANAGAN UNIT 0501R	OCCIDENTAL PERMIAN LTD	TEXAS	GAINES
FLANAGAN	4216534560	FLANAGAN UNIT 0511	OCCIDENTAL PERMIAN LTD	TEXAS	GAINES
FLANAGAN	4216534622	FLANAGAN UNIT 0521	OCCIDENTAL PERMIAN LTD	TEXAS	GAINES
FLANAGAN	4216534625	FLANAGAN UNIT 0531	OCCIDENTAL PERMIAN LTD	TEXAS	GAINES
FLANAGAN	4216534689	FLANAGAN UNIT 0541	OCCIDENTAL PERMIAN LTD	TEXAS	GAINES
FLANAGAN	4216534950	FLANAGAN UNIT 0551	OCCIDENTAL PERMIAN LTD	TEXAS	GAINES
FLANAGAN	4216534837	FLANAGAN UNIT 0561	OCCIDENTAL PERMIAN LTD	TEXAS	GAINES
FLANAGAN	4216534838	FLANAGAN UNIT 0571	OCCIDENTAL PERMIAN LTD	TEXAS	GAINES
FLANAGAN	4216535025	FLANAGAN UNIT 0580	OCCIDENTAL PERMIAN LTD	TEXAS	GAINES
FLANAGAN	4216534709	FLANAGAN UNIT 0581	OCCIDENTAL PERMIAN LTD	TEXAS	GAINES
FLANAGAN	4216534562	FLANAGAN UNIT 0591	OCCIDENTAL PERMIAN LTD	TEXAS	GAINES
FLANAGAN	4216534561	FLANAGAN UNIT 0611	OCCIDENTAL PERMIAN LTD	TEXAS	GAINES
FLANAGAN	4216534558	FLANAGAN UNIT 0621	OCCIDENTAL PERMIAN LTD	TEXAS	GAINES
FLANAGAN	4216534624	FLANAGAN UNIT 0631	OCCIDENTAL PERMIAN LTD	TEXAS	GAINES
FLANAGAN	4216534623	FLANAGAN UNIT 0641	OCCIDENTAL PERMIAN LTD	TEXAS	GAINES
FLANAGAN	4216534724	FLANAGAN UNIT 0651	OCCIDENTAL PERMIAN LTD	TEXAS	GAINES
FLANAGAN	4216534951	FLANAGAN UNIT 0661	OCCIDENTAL PERMIAN LTD	TEXAS	GAINES
FLANAGAN	4216534952	FLANAGAN UNIT 0671	OCCIDENTAL PERMIAN LTD	TEXAS	GAINES
FLANAGAN	4216537433	FLANAGAN UNIT 0691	OCCIDENTAL PERMIAN LTD	TEXAS	GAINES
FLANAGAN	4216534953	FLANAGAN UNIT 0721	OCCIDENTAL PERMIAN LTD	TEXAS	GAINES
FLANAGAN	4216534746	FLANAGAN UNIT 0741	OCCIDENTAL PERMIAN LTD	TEXAS	GAINES
FLANAGAN	4216537403	FLANAGAN UNIT 0751	OCCIDENTAL PERMIAN LTD	TEXAS	GAINES
FLANAGAN	4216537404	FLANAGAN UNIT 0761	OCCIDENTAL PERMIAN LTD	TEXAS	GAINES
FLANAGAN	4216534946	FLANAGAN UNIT 0781	OCCIDENTAL PERMIAN LTD	TEXAS	GAINES
FLANAGAN	4216534747	FLANAGAN UNIT 0791	OCCIDENTAL PERMIAN LTD	TEXAS	GAINES
FLANAGAN	4216534830	FLANAGAN UNIT 0811	OCCIDENTAL PERMIAN LTD	TEXAS	GAINES
FLANAGAN	4216534954	FLANAGAN UNIT 0841	OCCIDENTAL PERMIAN LTD	TEXAS	GAINES
FLANAGAN	4216534955	FLANAGAN UNIT 0851	OCCIDENTAL PERMIAN LTD	TEXAS	GAINES
FLANAGAN	4216534743	FLANAGAN UNIT 0861	OCCIDENTAL PERMIAN LTD	TEXAS	GAINES
FLANAGAN	4216534748	FLANAGAN UNIT 0871	OCCIDENTAL PERMIAN LTD	TEXAS	GAINES
FLANAGAN	4216534982	FLANAGAN UNIT 0872	OCCIDENTAL PERMIAN LTD	TEXAS	GAINES
FLANAGAN	4216534949	FLANAGAN UNIT 0881	OCCIDENTAL PERMIAN LTD	TEXAS	GAINES
FLANAGAN	4216534839	FLANAGAN UNIT 0971	OCCIDENTAL PERMIAN LTD	TEXAS	GAINES
FLANAGAN	4216534840	FLANAGAN UNIT 0981	OCCIDENTAL PERMIAN LTD	TEXAS	GAINES
FLANAGAN	4216534852	FLANAGAN UNIT 0991	OCCIDENTAL PERMIAN LTD	TEXAS	GAINES
FLANAGAN	4216534851	FLANAGAN UNIT 1011	OCCIDENTAL PERMIAN LTD	TEXAS	GAINES
FLANAGAN	4216534850	FLANAGAN UNIT 1021	OCCIDENTAL PERMIAN LTD	TEXAS	GAINES
FLANAGAN	4216534849	FLANAGAN UNIT 1031	OCCIDENTAL PERMIAN LTD	TEXAS	GAINES
FLANAGAN	4216535979	FLANAGAN UNIT 1038	OCCIDENTAL PERMIAN LTD	TEXAS	GAINES
FLANAGAN	4216535977	FLANAGAN UNIT 1039	OCCIDENTAL PERMIAN LTD	TEXAS	GAINES
FLANAGAN	4216536551	FLANAGAN UNIT 1361	OCCIDENTAL PERMIAN LTD	TEXAS	GAINES
FLANAGAN	4216536546	FLANAGAN UNIT 1371	OCCIDENTAL PERMIAN LTD	TEXAS	GAINES
FLANAGAN	4216535912	FLANAGAN UNIT 1381	OCCIDENTAL PERMIAN LTD	TEXAS	GAINES
FLANAGAN	4216535978	FLANAGAN UNIT 1391	OCCIDENTAL PERMIAN LTD	TEXAS	GAINES
FLANAGAN	4216536379	FLANAGAN UNIT 1401	OCCIDENTAL PERMIAN LTD	TEXAS	GAINES
FLANAGAN	4216536383	FLANAGAN UNIT 1411	OCCIDENTAL PERMIAN LTD	TEXAS	GAINES
FLANAGAN	4216536484	FLANAGAN UNIT 1431	OCCIDENTAL PERMIAN LTD	TEXAS	GAINES
FLANAGAN	4216536553	FLANAGAN UNIT 1461	OCCIDENTAL PERMIAN LTD	TEXAS	GAINES
FLANAGAN	4216536547	FLANAGAN UNIT 1471	OCCIDENTAL PERMIAN LTD	TEXAS	GAINES
FLANAGAN	4216535976	FLANAGAN UNIT 1481	OCCIDENTAL PERMIAN LTD	TEXAS	GAINES
FLANAGAN	4216535913	FLANAGAN UNIT 1491	OCCIDENTAL PERMIAN LTD	TEXAS	GAINES
FLANAGAN	4216536380	FLANAGAN UNIT 1501	OCCIDENTAL PERMIAN LTD	TEXAS	GAINES
FLANAGAN	4216536482	FLANAGAN UNIT 1511	OCCIDENTAL PERMIAN LTD	TEXAS	GAINES
FLANAGAN	4216536485	FLANAGAN UNIT 1521	OCCIDENTAL PERMIAN LTD	TEXAS	GAINES
FLANAGAN	4216536554	FLANAGAN UNIT 1531	OCCIDENTAL PERMIAN LTD	TEXAS	GAINES
FLANAGAN	4216536555	FLANAGAN UNIT 1541	OCCIDENTAL PERMIAN LTD	TEXAS	GAINES
FLANAGAN	4216536556	FLANAGAN UNIT 1561	OCCIDENTAL PERMIAN LTD	TEXAS	GAINES
FLANAGAN	4216536548	FLANAGAN UNIT 1571	OCCIDENTAL PERMIAN LTD	TEXAS	GAINES
FLANAGAN	4216536549	FLANAGAN UNIT 1611	OCCIDENTAL PERMIAN LTD	TEXAS	GAINES
FLANAGAN	4216536486	FLANAGAN UNIT 1621	OCCIDENTAL PERMIAN LTD	TEXAS	GAINES
FLANAGAN	4216526487	FLANAGAN UNIT 1631	OCCIDENTAL PERMIAN LTD	TEXAS	GAINES
FLANAGAN	4216536550	FLANAGAN UNIT 1641	OCCIDENTAL PERMIAN LTD	TEXAS	GAINES
FLANAGAN	4216536557	FLANAGAN UNIT 1651	OCCIDENTAL PERMIAN LTD	TEXAS	GAINES
FLANAGAN	4216536371	FLANAGAN UNIT 1741	OCCIDENTAL PERMIAN LTD	TEXAS	GAINES

Well Group	API	Well Name	Current Operator Name	State	County
FLANAGAN	4216536370	FLANAGAN UNIT 1742	OCCIDENTAL PERMIAN LTD	TEXAS	GAINES
FLANAGAN	4216536661	FLANAGAN UNIT 1781	OCCIDENTAL PERMIAN LTD	TEXAS	GAINES
FLANAGAN	4216536663	FLANAGAN UNIT 1861	OCCIDENTAL PERMIAN LTD	TEXAS	GAINES
FLANAGAN	4216534978	FLANAGAN UNIT 590	OCCIDENTAL PERMIAN LTD	TEXAS	GAINES
FLANAGAN	4216502353	HAWKINS WL 0001U	OCCIDENTAL PERMIAN LTD	TEXAS	GAINES
FLANAGAN	4216534611	HAWKINS WL 0022	OCCIDENTAL PERMIAN LTD	TEXAS	GAINES
FLANAGAN	4216502774	HOLLINGSWORTH 0004	OCCIDENTAL PERMIAN LTD	TEXAS	GAINES
FLANAGAN	4216532726	HOLLINGSWORTH 0005	OCCIDENTAL PERMIAN LTD	TEXAS	GAINES
FLANAGAN	4216532803	HOLLINGSWORTH 1111	OCCIDENTAL PERMIAN LTD	TEXAS	GAINES
FLANAGAN	4216502363	SAP 1	OCCIDENTAL PERMIAN LTD	TEXAS	GAINES
FLANAGAN	4216532869	TALIAFERRO 2210	OCCIDENTAL PERMIAN LTD	TEXAS	GAINES
FLANAGAN	4216532870	TALIAFERRO 2310	OCCIDENTAL PERMIAN LTD	TEXAS	GAINES
FRAZIER UNIT	4244500313	DEVITT, CHRISTINE, /B/ 001 WI	OCCIDENTAL PERMIAN LTD	TEXAS	TERRY
FRAZIER UNIT	4244500314	DEVITT, CHRISTINE, /B/ 002	OCCIDENTAL PERMIAN LTD	TEXAS	TERRY
FRAZIER UNIT	4244510063	DEVITT, CHRISTINE, /B/ 002 A	OCCIDENTAL PERMIAN LTD	TEXAS	TERRY
FRAZIER UNIT	4244500315	DEVITT, CHRISTINE, /B/ 003	OCCIDENTAL PERMIAN LTD	TEXAS	TERRY
FRAZIER UNIT	4244500316	DEVITT, CHRISTINE, /B/ 004 WI	OCCIDENTAL PERMIAN LTD	TEXAS	TERRY
FRAZIER UNIT	4244500489	DEVITT, CHRISTINE, /B/ 005	OCCIDENTAL PERMIAN LTD	TEXAS	TERRY
FRAZIER UNIT	4244510244	DEVITT, CHRISTINE, /B/ 006	OCCIDENTAL PERMIAN LTD	TEXAS	TERRY
FRAZIER UNIT	4244510266	DEVITT, CHRISTINE, /B/ 007 WI	OCCIDENTAL PERMIAN LTD	TEXAS	TERRY
FRAZIER UNIT	4244530043	DEVITT, CHRISTINE, /B/ 008 WI	OCCIDENTAL PERMIAN LTD	TEXAS	TERRY
FRAZIER UNIT	4244530336	DEVITT, CHRISTINE, /B/ 009	OCCIDENTAL PERMIAN LTD	TEXAS	TERRY
FRAZIER UNIT	4244530642	DEVITT, CHRISTINE, /B/ 010	OCCIDENTAL PERMIAN LTD	TEXAS	TERRY
FRAZIER UNIT	4244531428	DEVITT, CHRISTINE, /B/ 011	OCCIDENTAL PERMIAN LTD	TEXAS	TERRY
FRAZIER UNIT	4244532134	DEVITT, CHRISTINE, /B/ 012	OCCIDENTAL PERMIAN LTD	TEXAS	TERRY
FRAZIER UNIT	4221902312	FRAZIER UNIT - FRANK E GIVAN 001	OCCIDENTAL PERMIAN LTD	TEXAS	HOCKLEY
FRAZIER UNIT	4221902313	FRAZIER UNIT - FRANK E GIVAN 002	OCCIDENTAL PERMIAN LTD	TEXAS	HOCKLEY
FRAZIER UNIT	4221910393	FRAZIER UNIT - FRANK E GIVAN 003 EI	OCCIDENTAL PERMIAN LTD	TEXAS	HOCKLEY
FRAZIER UNIT	4221910497	FRAZIER UNIT - FRANK E GIVAN 004 EI	OCCIDENTAL PERMIAN LTD	TEXAS	HOCKLEY
FRAZIER UNIT	4221930324	FRAZIER UNIT - FRANK E GIVAN 005	OCCIDENTAL PERMIAN LTD	TEXAS	HOCKLEY
FRAZIER UNIT	4221934167	FRAZIER UNIT - FRANK E GIVAN 006	OCCIDENTAL PERMIAN LTD	TEXAS	HOCKLEY
FRAZIER UNIT	4221934930	FRAZIER UNIT - FRANK E GIVAN 007 A EI	OCCIDENTAL PERMIAN LTD	TEXAS	HOCKLEY
FRAZIER UNIT	4221903184	FRAZIER UNIT - W G FRAZIER 001	OCCIDENTAL PERMIAN LTD	TEXAS	HOCKLEY
FRAZIER UNIT	4221931779	FRAZIER UNIT - W G FRAZIER 001 C WI	OCCIDENTAL PERMIAN LTD	TEXAS	HOCKLEY
FRAZIER UNIT	4221902308	FRAZIER UNIT - W G FRAZIER 002	OCCIDENTAL PERMIAN LTD	TEXAS	HOCKLEY
FRAZIER UNIT	4244530241	FRAZIER UNIT - W G FRAZIER 002 C WI	OCCIDENTAL PERMIAN LTD	TEXAS	TERRY
FRAZIER UNIT	4221903183	FRAZIER UNIT - W G FRAZIER 003 WI	OCCIDENTAL PERMIAN LTD	TEXAS	HOCKLEY
FRAZIER UNIT	4221903182	FRAZIER UNIT - W G FRAZIER 004	OCCIDENTAL PERMIAN LTD	TEXAS	HOCKLEY
FRAZIER UNIT	4221903181	FRAZIER UNIT - W G FRAZIER 005 EI	OCCIDENTAL PERMIAN LTD	TEXAS	HOCKLEY
FRAZIER UNIT	4221902307	FRAZIER UNIT - W G FRAZIER 006	OCCIDENTAL PERMIAN LTD	TEXAS	HOCKLEY
FRAZIER UNIT	4221903169	FRAZIER UNIT - W G FRAZIER 007 EI	OCCIDENTAL PERMIAN LTD	TEXAS	HOCKLEY
FRAZIER UNIT	4221934897	FRAZIER UNIT - W G FRAZIER 007 WI	OCCIDENTAL PERMIAN LTD	TEXAS	HOCKLEY
FRAZIER UNIT	4221903180	FRAZIER UNIT - W G FRAZIER 008	OCCIDENTAL PERMIAN LTD	TEXAS	HOCKLEY
FRAZIER UNIT	4221903179	FRAZIER UNIT - W G FRAZIER 009 EI	OCCIDENTAL PERMIAN LTD	TEXAS	HOCKLEY
FRAZIER UNIT	4221903178	FRAZIER UNIT - W G FRAZIER 010	OCCIDENTAL PERMIAN LTD	TEXAS	HOCKLEY
FRAZIER UNIT	4221903177	FRAZIER UNIT - W G FRAZIER 011 EI	OCCIDENTAL PERMIAN LTD	TEXAS	HOCKLEY
FRAZIER UNIT	4221903176	FRAZIER UNIT - W G FRAZIER 012	OCCIDENTAL PERMIAN LTD	TEXAS	HOCKLEY
FRAZIER UNIT	4221903173	FRAZIER UNIT - W G FRAZIER 013 WI	OCCIDENTAL PERMIAN LTD	TEXAS	HOCKLEY
FRAZIER UNIT	4221900810	FRAZIER UNIT - W G FRAZIER 014	OCCIDENTAL PERMIAN LTD	TEXAS	HOCKLEY
FRAZIER UNIT	4221900811	FRAZIER UNIT - W G FRAZIER 015 EI	OCCIDENTAL PERMIAN LTD	TEXAS	HOCKLEY
FRAZIER UNIT	4221900662	FRAZIER UNIT - W G FRAZIER 016	OCCIDENTAL PERMIAN LTD	TEXAS	HOCKLEY
FRAZIER UNIT	4221900668	FRAZIER UNIT - W G FRAZIER 017 EI	OCCIDENTAL PERMIAN LTD	TEXAS	HOCKLEY
FRAZIER UNIT	4221900673	FRAZIER UNIT - W G FRAZIER 018	OCCIDENTAL PERMIAN LTD	TEXAS	HOCKLEY
FRAZIER UNIT	4221903175	FRAZIER UNIT - W G FRAZIER 019	OCCIDENTAL PERMIAN LTD	TEXAS	HOCKLEY
FRAZIER UNIT	4221903171	FRAZIER UNIT - W G FRAZIER 020	OCCIDENTAL PERMIAN LTD	TEXAS	HOCKLEY
FRAZIER UNIT	4221903174	FRAZIER UNIT - W G FRAZIER 021 EI	OCCIDENTAL PERMIAN LTD	TEXAS	HOCKLEY
FRAZIER UNIT	4221900809	FRAZIER UNIT - W G FRAZIER 022	OCCIDENTAL PERMIAN LTD	TEXAS	HOCKLEY
FRAZIER UNIT	4221900672	FRAZIER UNIT - W G FRAZIER 023 EI	OCCIDENTAL PERMIAN LTD	TEXAS	HOCKLEY
FRAZIER UNIT	4221900670	FRAZIER UNIT - W G FRAZIER 024	OCCIDENTAL PERMIAN LTD	TEXAS	HOCKLEY
FRAZIER UNIT	4221900667	FRAZIER UNIT - W G FRAZIER 025 EI	OCCIDENTAL PERMIAN LTD	TEXAS	HOCKLEY
FRAZIER UNIT	4221900665	FRAZIER UNIT - W G FRAZIER 026	OCCIDENTAL PERMIAN LTD	TEXAS	HOCKLEY
FRAZIER UNIT	4221900664	FRAZIER UNIT - W G FRAZIER 027 EI	OCCIDENTAL PERMIAN LTD	TEXAS	HOCKLEY
FRAZIER UNIT	4221900674	FRAZIER UNIT - W G FRAZIER 028	OCCIDENTAL PERMIAN LTD	TEXAS	HOCKLEY
FRAZIER UNIT	4221910069	FRAZIER UNIT - W G FRAZIER 028 A	OCCIDENTAL PERMIAN LTD	TEXAS	HOCKLEY
FRAZIER UNIT	4221903170	FRAZIER UNIT - W G FRAZIER 029	OCCIDENTAL PERMIAN LTD	TEXAS	HOCKLEY
FRAZIER UNIT	4221903172	FRAZIER UNIT - W G FRAZIER 030	OCCIDENTAL PERMIAN LTD	TEXAS	HOCKLEY
FRAZIER UNIT	4221900808	FRAZIER UNIT - W G FRAZIER 031 EI	OCCIDENTAL PERMIAN LTD	TEXAS	HOCKLEY
FRAZIER UNIT	4221900671	FRAZIER UNIT - W G FRAZIER 032 EI	OCCIDENTAL PERMIAN LTD	TEXAS	HOCKLEY
FRAZIER UNIT	4221900669	FRAZIER UNIT - W G FRAZIER 033	OCCIDENTAL PERMIAN LTD	TEXAS	HOCKLEY
FRAZIER UNIT	4221900666	FRAZIER UNIT - W G FRAZIER 034 EI	OCCIDENTAL PERMIAN LTD	TEXAS	HOCKLEY
FRAZIER UNIT	4221900663	FRAZIER UNIT - W G FRAZIER 035	OCCIDENTAL PERMIAN LTD	TEXAS	HOCKLEY
FRAZIER UNIT	4244500345	FRAZIER UNIT - W G FRAZIER 036 EI	OCCIDENTAL PERMIAN LTD	TEXAS	TERRY
FRAZIER UNIT	4244500344	FRAZIER UNIT - W G FRAZIER 037 WI	OCCIDENTAL PERMIAN LTD	TEXAS	TERRY
FRAZIER UNIT	4244500343	FRAZIER UNIT - W G FRAZIER 038	OCCIDENTAL PERMIAN LTD	TEXAS	TERRY
FRAZIER UNIT	4244500342	FRAZIER UNIT - W G FRAZIER 039 WI	OCCIDENTAL PERMIAN LTD	TEXAS	TERRY
FRAZIER UNIT	4244500341	FRAZIER UNIT - W G FRAZIER 040	OCCIDENTAL PERMIAN LTD	TEXAS	TERRY
FRAZIER UNIT	4244500340	FRAZIER UNIT - W G FRAZIER 041 WI	OCCIDENTAL PERMIAN LTD	TEXAS	TERRY
FRAZIER UNIT	4244500339	FRAZIER UNIT - W G FRAZIER 042 WI	OCCIDENTAL PERMIAN LTD	TEXAS	TERRY
FRAZIER UNIT	4244500693	FRAZIER UNIT - W G FRAZIER 043	OCCIDENTAL PERMIAN LTD	TEXAS	TERRY
FRAZIER UNIT	4244500694	FRAZIER UNIT - W G FRAZIER 044 WI	OCCIDENTAL PERMIAN LTD	TEXAS	TERRY
FRAZIER UNIT	4221910501	FRAZIER UNIT - W G FRAZIER 045 EI	OCCIDENTAL PERMIAN LTD	TEXAS	HOCKLEY
FRAZIER UNIT	4221910503	FRAZIER UNIT - W G FRAZIER 046 EI	OCCIDENTAL PERMIAN LTD	TEXAS	HOCKLEY
FRAZIER UNIT	4221910498	FRAZIER UNIT - W G FRAZIER 047 EI	OCCIDENTAL PERMIAN LTD	TEXAS	HOCKLEY
FRAZIER UNIT	4221930095	FRAZIER UNIT - W G FRAZIER 048	OCCIDENTAL PERMIAN LTD	TEXAS	HOCKLEY

Well Group	API	Well Name	Current Operator Name	State	County
FRAZIER UNIT	4221930091	FRAZIER UNIT - W G FRAZIER 049 EI	OCCIDENTAL PERMIAN LTD	TEXAS	HOCKLEY
FRAZIER UNIT	4221930317	FRAZIER UNIT - W G FRAZIER 050	OCCIDENTAL PERMIAN LTD	TEXAS	HOCKLEY
FRAZIER UNIT	4221930337	FRAZIER UNIT - W G FRAZIER 051	OCCIDENTAL PERMIAN LTD	TEXAS	HOCKLEY
FRAZIER UNIT	4221930321	FRAZIER UNIT - W G FRAZIER 052	OCCIDENTAL PERMIAN LTD	TEXAS	HOCKLEY
FRAZIER UNIT	4221930320	FRAZIER UNIT - W G FRAZIER 053	OCCIDENTAL PERMIAN LTD	TEXAS	HOCKLEY
FRAZIER UNIT	4221930307	FRAZIER UNIT - W G FRAZIER 054 EI	OCCIDENTAL PERMIAN LTD	TEXAS	HOCKLEY
FRAZIER UNIT	4221930319	FRAZIER UNIT - W G FRAZIER 055 EI	OCCIDENTAL PERMIAN LTD	TEXAS	HOCKLEY
FRAZIER UNIT	4221930338	FRAZIER UNIT - W G FRAZIER 056	OCCIDENTAL PERMIAN LTD	TEXAS	HOCKLEY
FRAZIER UNIT	4244530048	FRAZIER UNIT - W G FRAZIER 057	OCCIDENTAL PERMIAN LTD	TEXAS	TERRY
FRAZIER UNIT	4221930308	FRAZIER UNIT - W G FRAZIER 058	OCCIDENTAL PERMIAN LTD	TEXAS	HOCKLEY
FRAZIER UNIT	4221930306	FRAZIER UNIT - W G FRAZIER 059 EI	OCCIDENTAL PERMIAN LTD	TEXAS	HOCKLEY
FRAZIER UNIT	4221930373	FRAZIER UNIT - W G FRAZIER 060	OCCIDENTAL PERMIAN LTD	TEXAS	HOCKLEY
FRAZIER UNIT	4221930372	FRAZIER UNIT - W G FRAZIER 061	OCCIDENTAL PERMIAN LTD	TEXAS	HOCKLEY
FRAZIER UNIT	4221930371	FRAZIER UNIT - W G FRAZIER 062 EI	OCCIDENTAL PERMIAN LTD	TEXAS	HOCKLEY
FRAZIER UNIT	4221930379	FRAZIER UNIT - W G FRAZIER 063	OCCIDENTAL PERMIAN LTD	TEXAS	HOCKLEY
FRAZIER UNIT	4221930375	FRAZIER UNIT - W G FRAZIER 064	OCCIDENTAL PERMIAN LTD	TEXAS	HOCKLEY
FRAZIER UNIT	4221930376	FRAZIER UNIT - W G FRAZIER 065 EI	OCCIDENTAL PERMIAN LTD	TEXAS	HOCKLEY
FRAZIER UNIT	4221930374	FRAZIER UNIT - W G FRAZIER 066	OCCIDENTAL PERMIAN LTD	TEXAS	HOCKLEY
FRAZIER UNIT	4221930377	FRAZIER UNIT - W G FRAZIER 067 EI	OCCIDENTAL PERMIAN LTD	TEXAS	HOCKLEY
FRAZIER UNIT	4221930380	FRAZIER UNIT - W G FRAZIER 068	OCCIDENTAL PERMIAN LTD	TEXAS	HOCKLEY
FRAZIER UNIT	4221930381	FRAZIER UNIT - W G FRAZIER 069 EI	OCCIDENTAL PERMIAN LTD	TEXAS	HOCKLEY
FRAZIER UNIT	4221930382	FRAZIER UNIT - W G FRAZIER 070 EI	OCCIDENTAL PERMIAN LTD	TEXAS	HOCKLEY
FRAZIER UNIT	4221930385	FRAZIER UNIT - W G FRAZIER 071	OCCIDENTAL PERMIAN LTD	TEXAS	HOCKLEY
FRAZIER UNIT	4221930383	FRAZIER UNIT - W G FRAZIER 072	OCCIDENTAL PERMIAN LTD	TEXAS	HOCKLEY
FRAZIER UNIT	4221930387	FRAZIER UNIT - W G FRAZIER 073	OCCIDENTAL PERMIAN LTD	TEXAS	HOCKLEY
FRAZIER UNIT	4244530042	FRAZIER UNIT - W G FRAZIER 074 WS	OCCIDENTAL PERMIAN LTD	TEXAS	TERRY
FRAZIER UNIT	4221930389	FRAZIER UNIT - W G FRAZIER 075	OCCIDENTAL PERMIAN LTD	TEXAS	HOCKLEY
FRAZIER UNIT	4221930386	FRAZIER UNIT - W G FRAZIER 076	OCCIDENTAL PERMIAN LTD	TEXAS	HOCKLEY
FRAZIER UNIT	4244530039	FRAZIER UNIT - W G FRAZIER 077	OCCIDENTAL PERMIAN LTD	TEXAS	TERRY
FRAZIER UNIT	4221930417	FRAZIER UNIT - W G FRAZIER 078	OCCIDENTAL PERMIAN LTD	TEXAS	HOCKLEY
FRAZIER UNIT	4221930419	FRAZIER UNIT - W G FRAZIER 079	OCCIDENTAL PERMIAN LTD	TEXAS	HOCKLEY
FRAZIER UNIT	4221930418	FRAZIER UNIT - W G FRAZIER 080	OCCIDENTAL PERMIAN LTD	TEXAS	HOCKLEY
FRAZIER UNIT	4221930405	FRAZIER UNIT - W G FRAZIER 081 EI	OCCIDENTAL PERMIAN LTD	TEXAS	HOCKLEY
FRAZIER UNIT	4221930503	FRAZIER UNIT - W G FRAZIER 082 WS	OCCIDENTAL PERMIAN LTD	TEXAS	HOCKLEY
FRAZIER UNIT	4244530045	FRAZIER UNIT - W G FRAZIER 083 WS	OCCIDENTAL PERMIAN LTD	TEXAS	TERRY
FRAZIER UNIT	4221910068	FRAZIER UNIT - W G FRAZIER 084	OCCIDENTAL PERMIAN LTD	TEXAS	HOCKLEY
FRAZIER UNIT	4221930649	FRAZIER UNIT - W G FRAZIER 085 WS	OCCIDENTAL PERMIAN LTD	TEXAS	HOCKLEY
FRAZIER UNIT	4221931840	FRAZIER UNIT - W G FRAZIER 088 A	OCCIDENTAL PERMIAN LTD	TEXAS	HOCKLEY
FRAZIER UNIT	4221931812	FRAZIER UNIT - W G FRAZIER 089 EI	OCCIDENTAL PERMIAN LTD	TEXAS	HOCKLEY
FRAZIER UNIT	4221931813	FRAZIER UNIT - W G FRAZIER 090	OCCIDENTAL PERMIAN LTD	TEXAS	HOCKLEY
FRAZIER UNIT	4221931814	FRAZIER UNIT - W G FRAZIER 091 EI	OCCIDENTAL PERMIAN LTD	TEXAS	HOCKLEY
FRAZIER UNIT	4221931841	FRAZIER UNIT - W G FRAZIER 092 EI	OCCIDENTAL PERMIAN LTD	TEXAS	HOCKLEY
FRAZIER UNIT	4221931921	FRAZIER UNIT - W G FRAZIER 104	OCCIDENTAL PERMIAN LTD	TEXAS	HOCKLEY
FRAZIER UNIT	4221932830	FRAZIER UNIT - W G FRAZIER 117	OCCIDENTAL PERMIAN LTD	TEXAS	HOCKLEY
FRAZIER UNIT	4221932831	FRAZIER UNIT - W G FRAZIER 118	OCCIDENTAL PERMIAN LTD	TEXAS	HOCKLEY
FRAZIER UNIT	4221932832	FRAZIER UNIT - W G FRAZIER 119	OCCIDENTAL PERMIAN LTD	TEXAS	HOCKLEY
FRAZIER UNIT	4221932833	FRAZIER UNIT - W G FRAZIER 120	OCCIDENTAL PERMIAN LTD	TEXAS	HOCKLEY
FRAZIER UNIT	4221932834	FRAZIER UNIT - W G FRAZIER 121	OCCIDENTAL PERMIAN LTD	TEXAS	HOCKLEY
FRAZIER UNIT	4221932835	FRAZIER UNIT - W G FRAZIER 122	OCCIDENTAL PERMIAN LTD	TEXAS	HOCKLEY
FRAZIER UNIT	4221932836	FRAZIER UNIT - W G FRAZIER 123	OCCIDENTAL PERMIAN LTD	TEXAS	HOCKLEY
FRAZIER UNIT	4221932837	FRAZIER UNIT - W G FRAZIER 124	OCCIDENTAL PERMIAN LTD	TEXAS	HOCKLEY
FRAZIER UNIT	4221933875	FRAZIER UNIT - W G FRAZIER 125	OCCIDENTAL PERMIAN LTD	TEXAS	HOCKLEY
FRAZIER UNIT	4221933874	FRAZIER UNIT - W G FRAZIER 126	OCCIDENTAL PERMIAN LTD	TEXAS	HOCKLEY
FRAZIER UNIT	4221933876	FRAZIER UNIT - W G FRAZIER 127	OCCIDENTAL PERMIAN LTD	TEXAS	HOCKLEY
FRAZIER UNIT	4221933878	FRAZIER UNIT - W G FRAZIER 128	OCCIDENTAL PERMIAN LTD	TEXAS	HOCKLEY
FRAZIER UNIT	4221933877	FRAZIER UNIT - W G FRAZIER 129	OCCIDENTAL PERMIAN LTD	TEXAS	HOCKLEY
FRAZIER UNIT	4244531125	FRAZIER UNIT - W G FRAZIER 130	OCCIDENTAL PERMIAN LTD	TEXAS	TERRY
FRAZIER UNIT	4221933891	FRAZIER UNIT - W G FRAZIER 131	OCCIDENTAL PERMIAN LTD	TEXAS	HOCKLEY
FRAZIER UNIT	4221933890	FRAZIER UNIT - W G FRAZIER 132	OCCIDENTAL PERMIAN LTD	TEXAS	HOCKLEY
FRAZIER UNIT	4221933892	FRAZIER UNIT - W G FRAZIER 133	OCCIDENTAL PERMIAN LTD	TEXAS	HOCKLEY
FRAZIER UNIT	4221934531	FRAZIER UNIT - W G FRAZIER 134 EI	OCCIDENTAL PERMIAN LTD	TEXAS	HOCKLEY
FRAZIER UNIT	4221934530	FRAZIER UNIT - W G FRAZIER 135 EI	OCCIDENTAL PERMIAN LTD	TEXAS	HOCKLEY
FRAZIER UNIT	4221934529	FRAZIER UNIT - W G FRAZIER 136 EI	OCCIDENTAL PERMIAN LTD	TEXAS	HOCKLEY
FRAZIER UNIT	4221934528	FRAZIER UNIT - W G FRAZIER 137 EI	OCCIDENTAL PERMIAN LTD	TEXAS	HOCKLEY
FRAZIER UNIT	4221934527	FRAZIER UNIT - W G FRAZIER 138 EI	OCCIDENTAL PERMIAN LTD	TEXAS	HOCKLEY
FRAZIER UNIT	4221934533	FRAZIER UNIT - W G FRAZIER 139 EI	OCCIDENTAL PERMIAN LTD	TEXAS	HOCKLEY
FRAZIER UNIT	4244531248	FRAZIER UNIT - W G FRAZIER 140 EI	OCCIDENTAL PERMIAN LTD	TEXAS	TERRY
FRAZIER UNIT	4244531249	FRAZIER UNIT - W G FRAZIER 141 EI	OCCIDENTAL PERMIAN LTD	TEXAS	TERRY
FRAZIER UNIT	4221934899	FRAZIER UNIT - W G FRAZIER 143 EI	OCCIDENTAL PERMIAN LTD	TEXAS	HOCKLEY
FRAZIER UNIT	4221934898	FRAZIER UNIT - W G FRAZIER 144 EI	OCCIDENTAL PERMIAN LTD	TEXAS	HOCKLEY
FRAZIER UNIT	4221934943	FRAZIER UNIT - W G FRAZIER 145 EI	OCCIDENTAL PERMIAN LTD	TEXAS	HOCKLEY
FRAZIER UNIT	4221934940	FRAZIER UNIT - W G FRAZIER 146	OCCIDENTAL PERMIAN LTD	TEXAS	HOCKLEY
FRAZIER UNIT	4221934975	FRAZIER UNIT - W G FRAZIER 153	OCCIDENTAL PERMIAN LTD	TEXAS	HOCKLEY
FRAZIER UNIT	4221900675	FRAZIER UNIT - W G FRAZIER 501 WS	OCCIDENTAL PERMIAN LTD	TEXAS	HOCKLEY
FRAZIER UNIT	4221931803	FRAZIER, W G 087	OCCIDENTAL PERMIAN LTD	TEXAS	HOCKLEY
FRAZIER UNIT	4221931822	FRAZIER, W G 088	OCCIDENTAL PERMIAN LTD	TEXAS	HOCKLEY
FRAZIER UNIT	4221931842	FRAZIER, W G 093	OCCIDENTAL PERMIAN LTD	TEXAS	HOCKLEY
FRAZIER UNIT	4221931843	FRAZIER, W G 094	OCCIDENTAL PERMIAN LTD	TEXAS	HOCKLEY
FRAZIER UNIT	4221931844	FRAZIER, W G 095	OCCIDENTAL PERMIAN LTD	TEXAS	HOCKLEY
FRAZIER UNIT	4244530297	FRAZIER, W G 096	OCCIDENTAL PERMIAN LTD	TEXAS	TERRY
FRAZIER UNIT	4244530576	FRAZIER, W G 097	OCCIDENTAL PERMIAN LTD	TEXAS	TERRY
FRAZIER UNIT	4244530296	FRAZIER, W G 098	OCCIDENTAL PERMIAN LTD	TEXAS	TERRY
FRAZIER UNIT	4221931898	FRAZIER, W G 099	OCCIDENTAL PERMIAN LTD	TEXAS	HOCKLEY
FRAZIER UNIT	4221931897	FRAZIER, W G 100	OCCIDENTAL PERMIAN LTD	TEXAS	HOCKLEY

Well Group	API	Well Name	Current Operator Name	State	County
FRAZIER UNIT	4244530312	FRAZIER, W G 101	OCCIDENTAL PERMIAN LTD	TEXAS	TERRY
FRAZIER UNIT	4244530309	FRAZIER, W G 102	OCCIDENTAL PERMIAN LTD	TEXAS	TERRY
FRAZIER UNIT	4221931920	FRAZIER, W G 103 WI	OCCIDENTAL PERMIAN LTD	TEXAS	HOCKLEY
FRAZIER UNIT	4221931922	FRAZIER, W G 105	OCCIDENTAL PERMIAN LTD	TEXAS	HOCKLEY
FRAZIER UNIT	4244530342	FRAZIER, W G 106	OCCIDENTAL PERMIAN LTD	TEXAS	TERRY
FRAZIER UNIT	4244530344	FRAZIER, W G 107 A	OCCIDENTAL PERMIAN LTD	TEXAS	TERRY
FRAZIER UNIT	4221932304	FRAZIER, W G 108	OCCIDENTAL PERMIAN LTD	TEXAS	HOCKLEY
FRAZIER UNIT	4221932523	FRAZIER, W G 109 WI	OCCIDENTAL PERMIAN LTD	TEXAS	HOCKLEY
FRAZIER UNIT	4221932525	FRAZIER, W G 110 WI	OCCIDENTAL PERMIAN LTD	TEXAS	HOCKLEY
FRAZIER UNIT	4244530680	FRAZIER, W G 111 WI	OCCIDENTAL PERMIAN LTD	TEXAS	TERRY
FRAZIER UNIT	4244530679	FRAZIER, W G 112 WI	OCCIDENTAL PERMIAN LTD	TEXAS	TERRY
FRAZIER UNIT	4244530678	FRAZIER, W G 113 EI	OCCIDENTAL PERMIAN LTD	TEXAS	TERRY
FRAZIER UNIT	4244530677	FRAZIER, W G 114 EI	OCCIDENTAL PERMIAN LTD	TEXAS	TERRY
FRAZIER UNIT	4244530681	FRAZIER, W G 115 EI	OCCIDENTAL PERMIAN LTD	TEXAS	TERRY
FRAZIER UNIT	4221932528	FRAZIER, W G 116	OCCIDENTAL PERMIAN LTD	TEXAS	HOCKLEY
FRAZIER UNIT	4221934900	FRAZIER, W G 142 WI	OCCIDENTAL PERMIAN LTD	TEXAS	HOCKLEY
FRAZIER UNIT	4221936469	FRAZIER, W G 159	OCCIDENTAL PERMIAN LTD	TEXAS	HOCKLEY
FRAZIER UNIT	4221932601	FRAZIER, W G, /ABO/ COOP WIW 1 & 2 001 WI	OCCIDENTAL PERMIAN LTD	TEXAS	HOCKLEY
FRAZIER UNIT	4244530704	FRAZIER, W G, /ABO/ COOP WIW 1 & 2 002 WI	OCCIDENTAL PERMIAN LTD	TEXAS	TERRY
FRAZIER UNIT	4244530706	FRAZIER, W G, /ABO/ COOP WIW 3 003 WI	OCCIDENTAL PERMIAN LTD		
FRAZIER UNIT	4244530702	FRAZIER, W G, /ABO/ COOP WIW 4 004 WI	OCCIDENTAL PERMIAN LTD		
FRAZIER UNIT	4244530701	FRAZIER, W G, /ABO/ COOP WIW 5 005 WI	OCCIDENTAL PERMIAN LTD	TEXAS	TERRY
FRAZIER UNIT	4244530703	FRAZIER, W G, /ABO/ COOP WIW 5 006 WI	OCCIDENTAL PERMIAN LTD	TEXAS	TERRY
FRAZIER UNIT	4244530705	FRAZIER, W G, /ABO/ COOP WIW 5 007 WI	OCCIDENTAL PERMIAN LTD	TEXAS	TERRY
FRAZIER UNIT	4244530700	FRAZIER, W G, /ABO/ COOP WIW 8 008 WI	OCCIDENTAL PERMIAN LTD		
FRAZIER UNIT	4244530707	FRAZIER, W G, /ABO/ COOP WIW 9 009 WI	OCCIDENTAL PERMIAN LTD		
FULLERTON SAN ANDRES UNIT	4200330075	FULLERTON SAN ANDRES UNIT 0001S	OCCIDENTAL PERMIAN LTD	TEXAS	ANDREWS
FULLERTON SAN ANDRES UNIT	4200303040	FULLERTON SAN ANDRES UNIT 0001W	OCCIDENTAL PERMIAN LTD	TEXAS	ANDREWS
FULLERTON SAN ANDRES UNIT	4200304965	FULLERTON SAN ANDRES UNIT 0002W	OCCIDENTAL PERMIAN LTD	TEXAS	ANDREWS
FULLERTON SAN ANDRES UNIT	4200304430	FULLERTON SAN ANDRES UNIT 0003W	OCCIDENTAL PERMIAN LTD	TEXAS	ANDREWS
FULLERTON SAN ANDRES UNIT	4200304428	FULLERTON SAN ANDRES UNIT 0004W	OCCIDENTAL PERMIAN LTD	TEXAS	ANDREWS
FULLERTON SAN ANDRES UNIT	4200304419	FULLERTON SAN ANDRES UNIT 0005W	OCCIDENTAL PERMIAN LTD	TEXAS	ANDREWS
FULLERTON SAN ANDRES UNIT	4200304420	FULLERTON SAN ANDRES UNIT 0006W	OCCIDENTAL PERMIAN LTD	TEXAS	ANDREWS
FULLERTON SAN ANDRES UNIT	4200304409	FULLERTON SAN ANDRES UNIT 0007W	OCCIDENTAL PERMIAN LTD	TEXAS	ANDREWS
FULLERTON SAN ANDRES UNIT	4200304412	FULLERTON SAN ANDRES UNIT 0008W	OCCIDENTAL PERMIAN LTD	TEXAS	ANDREWS
FULLERTON SAN ANDRES UNIT	4200304418	FULLERTON SAN ANDRES UNIT 0009W	OCCIDENTAL PERMIAN LTD	TEXAS	ANDREWS
FULLERTON SAN ANDRES UNIT	4200304417	FULLERTON SAN ANDRES UNIT 0010W	OCCIDENTAL PERMIAN LTD	TEXAS	ANDREWS
FULLERTON SAN ANDRES UNIT	4200339400	FULLERTON SAN ANDRES UNIT 0011S	OCCIDENTAL PERMIAN LTD	TEXAS	ANDREWS
FULLERTON SAN ANDRES UNIT	4200304411	FULLERTON SAN ANDRES UNIT 0011W	OCCIDENTAL PERMIAN LTD	TEXAS	ANDREWS
FULLERTON SAN ANDRES UNIT	4200304405	FULLERTON SAN ANDRES UNIT 0012W	OCCIDENTAL PERMIAN LTD	TEXAS	ANDREWS
FULLERTON SAN ANDRES UNIT	4200304404	FULLERTON SAN ANDRES UNIT 0013W	OCCIDENTAL PERMIAN LTD	TEXAS	ANDREWS
FULLERTON SAN ANDRES UNIT	4200304406	FULLERTON SAN ANDRES UNIT 0014W	OCCIDENTAL PERMIAN LTD	TEXAS	ANDREWS
FULLERTON SAN ANDRES UNIT	4200304410	FULLERTON SAN ANDRES UNIT 0015W	OCCIDENTAL PERMIAN LTD	TEXAS	ANDREWS
FULLERTON SAN ANDRES UNIT	4200304432	FULLERTON SAN ANDRES UNIT 0016W	OCCIDENTAL PERMIAN LTD	TEXAS	ANDREWS
FULLERTON SAN ANDRES UNIT	4200304414	FULLERTON SAN ANDRES UNIT 0017W	OCCIDENTAL PERMIAN LTD	TEXAS	ANDREWS
FULLERTON SAN ANDRES UNIT	4200304407	FULLERTON SAN ANDRES UNIT 0018W	OCCIDENTAL PERMIAN LTD	TEXAS	ANDREWS
FULLERTON SAN ANDRES UNIT	4200304408	FULLERTON SAN ANDRES UNIT 0019W	OCCIDENTAL PERMIAN LTD	TEXAS	ANDREWS
FULLERTON SAN ANDRES UNIT	4200304443	FULLERTON SAN ANDRES UNIT 0020W	OCCIDENTAL PERMIAN LTD	TEXAS	ANDREWS
FULLERTON SAN ANDRES UNIT	4200304444	FULLERTON SAN ANDRES UNIT 0021W	OCCIDENTAL PERMIAN LTD	TEXAS	ANDREWS
FULLERTON SAN ANDRES UNIT	4200304445	FULLERTON SAN ANDRES UNIT 0022W	OCCIDENTAL PERMIAN LTD	TEXAS	ANDREWS
FULLERTON SAN ANDRES UNIT	4200304427	FULLERTON SAN ANDRES UNIT 0023W	OCCIDENTAL PERMIAN LTD	TEXAS	ANDREWS
FULLERTON SAN ANDRES UNIT	4200304421	FULLERTON SAN ANDRES UNIT 0024W	OCCIDENTAL PERMIAN LTD	TEXAS	ANDREWS
FULLERTON SAN ANDRES UNIT	4200304416	FULLERTON SAN ANDRES UNIT 0025W	OCCIDENTAL PERMIAN LTD	TEXAS	ANDREWS
FULLERTON SAN ANDRES UNIT	4200304413	FULLERTON SAN ANDRES UNIT 0026	OCCIDENTAL PERMIAN LTD	TEXAS	ANDREWS
FULLERTON SAN ANDRES UNIT	4200304415	FULLERTON SAN ANDRES UNIT 0027W	OCCIDENTAL PERMIAN LTD	TEXAS	ANDREWS
FULLERTON SAN ANDRES UNIT	4200304423	FULLERTON SAN ANDRES UNIT 0028W	OCCIDENTAL PERMIAN LTD	TEXAS	ANDREWS
FULLERTON SAN ANDRES UNIT	4200304433	FULLERTON SAN ANDRES UNIT 0029	OCCIDENTAL PERMIAN LTD	TEXAS	ANDREWS
FULLERTON SAN ANDRES UNIT	4200304435	FULLERTON SAN ANDRES UNIT 0030W	OCCIDENTAL PERMIAN LTD	TEXAS	ANDREWS
FULLERTON SAN ANDRES UNIT	4200304429	FULLERTON SAN ANDRES UNIT 0031W	OCCIDENTAL PERMIAN LTD	TEXAS	ANDREWS
FULLERTON SAN ANDRES UNIT	4200304424	FULLERTON SAN ANDRES UNIT 0032W	OCCIDENTAL PERMIAN LTD	TEXAS	ANDREWS
FULLERTON SAN ANDRES UNIT	4200304422	FULLERTON SAN ANDRES UNIT 0033WR	OCCIDENTAL PERMIAN LTD	TEXAS	ANDREWS
FULLERTON SAN ANDRES UNIT	4200338549	FULLERTON SAN ANDRES UNIT 0033WR	OCCIDENTAL PERMIAN LTD	TEXAS	ANDREWS
FULLERTON SAN ANDRES UNIT	4200304425	FULLERTON SAN ANDRES UNIT 0034W	OCCIDENTAL PERMIAN LTD	TEXAS	ANDREWS
FULLERTON SAN ANDRES UNIT	4200304426	FULLERTON SAN ANDRES UNIT 0035W	OCCIDENTAL PERMIAN LTD	TEXAS	ANDREWS
FULLERTON SAN ANDRES UNIT	4200304431	FULLERTON SAN ANDRES UNIT 0036W	OCCIDENTAL PERMIAN LTD	TEXAS	ANDREWS
FULLERTON SAN ANDRES UNIT	4200304434	FULLERTON SAN ANDRES UNIT 0037W	OCCIDENTAL PERMIAN LTD	TEXAS	ANDREWS
FULLERTON SAN ANDRES UNIT	4200304437	FULLERTON SAN ANDRES UNIT 0038W	OCCIDENTAL PERMIAN LTD	TEXAS	ANDREWS
FULLERTON SAN ANDRES UNIT	4200304436	FULLERTON SAN ANDRES UNIT 0039W	OCCIDENTAL PERMIAN LTD	TEXAS	ANDREWS
FULLERTON SAN ANDRES UNIT	4200302791	FULLERTON SAN ANDRES UNIT 0040W	OCCIDENTAL PERMIAN LTD	TEXAS	ANDREWS
FULLERTON SAN ANDRES UNIT	4200330597	FULLERTON SAN ANDRES UNIT 0041W	OCCIDENTAL PERMIAN LTD	TEXAS	ANDREWS
FULLERTON SAN ANDRES UNIT	4200331075	FULLERTON SAN ANDRES UNIT 0042W	OCCIDENTAL PERMIAN LTD	TEXAS	ANDREWS
FULLERTON SAN ANDRES UNIT	4200332244	FULLERTON SAN ANDRES UNIT 0043	OCCIDENTAL PERMIAN LTD	TEXAS	ANDREWS
FULLERTON SAN ANDRES UNIT	4200332245	FULLERTON SAN ANDRES UNIT 0044	OCCIDENTAL PERMIAN LTD	TEXAS	ANDREWS
FULLERTON SAN ANDRES UNIT	4200333610	FULLERTON SAN ANDRES UNIT 0045	OCCIDENTAL PERMIAN LTD	TEXAS	ANDREWS
FULLERTON SAN ANDRES UNIT	4200332438	FULLERTON SAN ANDRES UNIT 0046	OCCIDENTAL PERMIAN LTD	TEXAS	ANDREWS
FULLERTON SAN ANDRES UNIT	4200332439	FULLERTON SAN ANDRES UNIT 0047	OCCIDENTAL PERMIAN LTD	TEXAS	ANDREWS
FULLERTON SAN ANDRES UNIT	4200333470	FULLERTON SAN ANDRES UNIT 0048	OCCIDENTAL PERMIAN LTD	TEXAS	ANDREWS
FULLERTON SAN ANDRES UNIT	4200333471	FULLERTON SAN ANDRES UNIT 0049	OCCIDENTAL PERMIAN LTD	TEXAS	ANDREWS
FULLERTON SAN ANDRES UNIT	4200332426	FULLERTON SAN ANDRES UNIT 0050	OCCIDENTAL PERMIAN LTD	TEXAS	ANDREWS
FULLERTON SAN ANDRES UNIT	4200332440	FULLERTON SAN ANDRES UNIT 0051	OCCIDENTAL PERMIAN LTD	TEXAS	ANDREWS
FULLERTON SAN ANDRES UNIT	4200332441	FULLERTON SAN ANDRES UNIT 0052	OCCIDENTAL PERMIAN LTD	TEXAS	ANDREWS
FULLERTON SAN ANDRES UNIT	4200332428	FULLERTON SAN ANDRES UNIT 0053	OCCIDENTAL PERMIAN LTD	TEXAS	ANDREWS
FULLERTON SAN ANDRES UNIT	4200332445	FULLERTON SAN ANDRES UNIT 0054	OCCIDENTAL PERMIAN LTD	TEXAS	ANDREWS
FULLERTON SAN ANDRES UNIT	4200332442	FULLERTON SAN ANDRES UNIT 0055	OCCIDENTAL PERMIAN LTD	TEXAS	ANDREWS

Well Group	API	Well Name	Current Operator Name	State	County
FULLERTON SAN ANDRES UNIT	4200332443	FULLERTON SAN ANDRES UNIT 0056	OCCIDENTAL PERMIAN LTD	TEXAS	ANDREWS
FULLERTON SAN ANDRES UNIT	4200332450	FULLERTON SAN ANDRES UNIT 0057	OCCIDENTAL PERMIAN LTD	TEXAS	ANDREWS
FULLERTON SAN ANDRES UNIT	4200332281	FULLERTON SAN ANDRES UNIT 0058	OCCIDENTAL PERMIAN LTD	TEXAS	ANDREWS
FULLERTON SAN ANDRES UNIT	4200332453	FULLERTON SAN ANDRES UNIT 0059	OCCIDENTAL PERMIAN LTD	TEXAS	ANDREWS
FULLERTON SAN ANDRES UNIT	4200333611	FULLERTON SAN ANDRES UNIT 0060	OCCIDENTAL PERMIAN LTD	TEXAS	ANDREWS
FULLERTON SAN ANDRES UNIT	4200332414	FULLERTON SAN ANDRES UNIT 0061	OCCIDENTAL PERMIAN LTD	TEXAS	ANDREWS
FULLERTON SAN ANDRES UNIT	4200332415	FULLERTON SAN ANDRES UNIT 0062	OCCIDENTAL PERMIAN LTD	TEXAS	ANDREWS
FULLERTON SAN ANDRES UNIT	4200332433	FULLERTON SAN ANDRES UNIT 0063	OCCIDENTAL PERMIAN LTD	TEXAS	ANDREWS
FULLERTON SAN ANDRES UNIT	4200332444	FULLERTON SAN ANDRES UNIT 0064	OCCIDENTAL PERMIAN LTD	TEXAS	ANDREWS
FULLERTON SAN ANDRES UNIT	4200332432	FULLERTON SAN ANDRES UNIT 0065	OCCIDENTAL PERMIAN LTD	TEXAS	ANDREWS
FULLERTON SAN ANDRES UNIT	4200332431	FULLERTON SAN ANDRES UNIT 0066	OCCIDENTAL PERMIAN LTD	TEXAS	ANDREWS
FULLERTON SAN ANDRES UNIT	4200332409	FULLERTON SAN ANDRES UNIT 0067	OCCIDENTAL PERMIAN LTD	TEXAS	ANDREWS
FULLERTON SAN ANDRES UNIT	4200332466	FULLERTON SAN ANDRES UNIT 0068	OCCIDENTAL PERMIAN LTD	TEXAS	ANDREWS
FULLERTON SAN ANDRES UNIT	4200332451	FULLERTON SAN ANDRES UNIT 0069	OCCIDENTAL PERMIAN LTD	TEXAS	ANDREWS
FULLERTON SAN ANDRES UNIT	4200333612	FULLERTON SAN ANDRES UNIT 0070	OCCIDENTAL PERMIAN LTD	TEXAS	ANDREWS
FULLERTON SAN ANDRES UNIT	4200333613	FULLERTON SAN ANDRES UNIT 0071	OCCIDENTAL PERMIAN LTD	TEXAS	ANDREWS
FULLERTON SAN ANDRES UNIT	4200333614	FULLERTON SAN ANDRES UNIT 0072	OCCIDENTAL PERMIAN LTD	TEXAS	ANDREWS
FULLERTON SAN ANDRES UNIT	4200333447	FULLERTON SAN ANDRES UNIT 0073	OCCIDENTAL PERMIAN LTD	TEXAS	ANDREWS
FULLERTON SAN ANDRES UNIT	4200334240	FULLERTON SAN ANDRES UNIT 0074	OCCIDENTAL PERMIAN LTD	TEXAS	ANDREWS
FULLERTON SAN ANDRES UNIT	4200334241	FULLERTON SAN ANDRES UNIT 0075	OCCIDENTAL PERMIAN LTD	TEXAS	ANDREWS
FULLERTON SAN ANDRES UNIT	4200333572	FULLERTON SAN ANDRES UNIT 0076	OCCIDENTAL PERMIAN LTD	TEXAS	ANDREWS
FULLERTON SAN ANDRES UNIT	4200334740	FULLERTON SAN ANDRES UNIT 0077	OCCIDENTAL PERMIAN LTD	TEXAS	ANDREWS
FULLERTON SAN ANDRES UNIT	4200334741	FULLERTON SAN ANDRES UNIT 0078	OCCIDENTAL PERMIAN LTD	TEXAS	ANDREWS
FULLERTON SAN ANDRES UNIT	4200335205	FULLERTON SAN ANDRES UNIT 0079	OCCIDENTAL PERMIAN LTD	TEXAS	ANDREWS
FULLERTON SAN ANDRES UNIT	4200335169	FULLERTON SAN ANDRES UNIT 0080	OCCIDENTAL PERMIAN LTD	TEXAS	ANDREWS
FULLERTON SAN ANDRES UNIT	4200335218	FULLERTON SAN ANDRES UNIT 0081W	OCCIDENTAL PERMIAN LTD	TEXAS	ANDREWS
FULLERTON SAN ANDRES UNIT	4200335136	FULLERTON SAN ANDRES UNIT 0082	OCCIDENTAL PERMIAN LTD	TEXAS	ANDREWS
FULLERTON SAN ANDRES UNIT	4200335213	FULLERTON SAN ANDRES UNIT 0083W	OCCIDENTAL PERMIAN LTD	TEXAS	ANDREWS
FULLERTON SAN ANDRES UNIT	4200335135	FULLERTON SAN ANDRES UNIT 0084	OCCIDENTAL PERMIAN LTD	TEXAS	ANDREWS
FULLERTON SAN ANDRES UNIT	4200335240	FULLERTON SAN ANDRES UNIT 0085W	OCCIDENTAL PERMIAN LTD	TEXAS	ANDREWS
FULLERTON SAN ANDRES UNIT	4200335115	FULLERTON SAN ANDRES UNIT 0086	OCCIDENTAL PERMIAN LTD	TEXAS	ANDREWS
FULLERTON SAN ANDRES UNIT	4200335134	FULLERTON SAN ANDRES UNIT 0087	OCCIDENTAL PERMIAN LTD	TEXAS	ANDREWS
FULLERTON SAN ANDRES UNIT	4200335224	FULLERTON SAN ANDRES UNIT 0088W	OCCIDENTAL PERMIAN LTD	TEXAS	ANDREWS
FULLERTON SAN ANDRES UNIT	4200335215	FULLERTON SAN ANDRES UNIT 0089W	OCCIDENTAL PERMIAN LTD	TEXAS	ANDREWS
FULLERTON SAN ANDRES UNIT	4200335216	FULLERTON SAN ANDRES UNIT 0090W	OCCIDENTAL PERMIAN LTD	TEXAS	ANDREWS
FULLERTON SAN ANDRES UNIT	4200335227	FULLERTON SAN ANDRES UNIT 0091W	OCCIDENTAL PERMIAN LTD	TEXAS	ANDREWS
FULLERTON SAN ANDRES UNIT	4200335171	FULLERTON SAN ANDRES UNIT 0092	OCCIDENTAL PERMIAN LTD	TEXAS	ANDREWS
FULLERTON SAN ANDRES UNIT	4200335133	FULLERTON SAN ANDRES UNIT 0093	OCCIDENTAL PERMIAN LTD	TEXAS	ANDREWS
FULLERTON SAN ANDRES UNIT	4200335132	FULLERTON SAN ANDRES UNIT 0094	OCCIDENTAL PERMIAN LTD	TEXAS	ANDREWS
FULLERTON SAN ANDRES UNIT	4200335114	FULLERTON SAN ANDRES UNIT 0095	OCCIDENTAL PERMIAN LTD	TEXAS	ANDREWS
FULLERTON SAN ANDRES UNIT	4200335170	FULLERTON SAN ANDRES UNIT 0096W	OCCIDENTAL PERMIAN LTD	TEXAS	ANDREWS
FULLERTON SAN ANDRES UNIT	4200335217	FULLERTON SAN ANDRES UNIT 0097W	OCCIDENTAL PERMIAN LTD	TEXAS	ANDREWS
FULLERTON SAN ANDRES UNIT	4200335211	FULLERTON SAN ANDRES UNIT 0098W	OCCIDENTAL PERMIAN LTD	TEXAS	ANDREWS
FULLERTON SAN ANDRES UNIT	4200335225	FULLERTON SAN ANDRES UNIT 0099W	OCCIDENTAL PERMIAN LTD	TEXAS	ANDREWS
FULLERTON SAN ANDRES UNIT	4200335116	FULLERTON SAN ANDRES UNIT 0100	OCCIDENTAL PERMIAN LTD	TEXAS	ANDREWS
FULLERTON SAN ANDRES UNIT	4200335131	FULLERTON SAN ANDRES UNIT 0101	OCCIDENTAL PERMIAN LTD	TEXAS	ANDREWS
FULLERTON SAN ANDRES UNIT	4200335130	FULLERTON SAN ANDRES UNIT 0102	OCCIDENTAL PERMIAN LTD	TEXAS	ANDREWS
FULLERTON SAN ANDRES UNIT	4200335129	FULLERTON SAN ANDRES UNIT 0103	OCCIDENTAL PERMIAN LTD	TEXAS	ANDREWS
FULLERTON SAN ANDRES UNIT	4200335223	FULLERTON SAN ANDRES UNIT 0104W	OCCIDENTAL PERMIAN LTD	TEXAS	ANDREWS
FULLERTON SAN ANDRES UNIT	4200335214	FULLERTON SAN ANDRES UNIT 0105W	OCCIDENTAL PERMIAN LTD	TEXAS	ANDREWS
FULLERTON SAN ANDRES UNIT	4200335168	FULLERTON SAN ANDRES UNIT 0106	OCCIDENTAL PERMIAN LTD	TEXAS	ANDREWS
FULLERTON SAN ANDRES UNIT	4200335212	FULLERTON SAN ANDRES UNIT 0107	OCCIDENTAL PERMIAN LTD	TEXAS	ANDREWS
FULLERTON SAN ANDRES UNIT	4200335113	FULLERTON SAN ANDRES UNIT 0108	OCCIDENTAL PERMIAN LTD	TEXAS	ANDREWS
FULLERTON SAN ANDRES UNIT	4200335137	FULLERTON SAN ANDRES UNIT 0109	OCCIDENTAL PERMIAN LTD	TEXAS	ANDREWS
FULLERTON SAN ANDRES UNIT	4200335666	FULLERTON SAN ANDRES UNIT 0111	OCCIDENTAL PERMIAN LTD	TEXAS	ANDREWS
FULLERTON SAN ANDRES UNIT	4200335787	FULLERTON SAN ANDRES UNIT 0112	OCCIDENTAL PERMIAN LTD	TEXAS	ANDREWS
FULLERTON SAN ANDRES UNIT	4200335226	FULLERTON SAN ANDRES UNIT 0113W	OCCIDENTAL PERMIAN LTD	TEXAS	ANDREWS
FULLERTON SAN ANDRES UNIT	4200335625	FULLERTON SAN ANDRES UNIT 0118W	OCCIDENTAL PERMIAN LTD	TEXAS	ANDREWS
FULLERTON SAN ANDRES UNIT	4200335667	FULLERTON SAN ANDRES UNIT 0119	OCCIDENTAL PERMIAN LTD	TEXAS	ANDREWS
FULLERTON SAN ANDRES UNIT	4200335668	FULLERTON SAN ANDRES UNIT 0120	OCCIDENTAL PERMIAN LTD	TEXAS	ANDREWS
FULLERTON SAN ANDRES UNIT	4200335669	FULLERTON SAN ANDRES UNIT 0121	OCCIDENTAL PERMIAN LTD	TEXAS	ANDREWS
FULLERTON SAN ANDRES UNIT	4200336276	FULLERTON SAN ANDRES UNIT 0122	OCCIDENTAL PERMIAN LTD	TEXAS	ANDREWS
FULLERTON SAN ANDRES UNIT	4200336277	FULLERTON SAN ANDRES UNIT 0123	OCCIDENTAL PERMIAN LTD	TEXAS	ANDREWS
FULLERTON SAN ANDRES UNIT	4200336164	FULLERTON SAN ANDRES UNIT 0124	OCCIDENTAL PERMIAN LTD	TEXAS	ANDREWS
FULLERTON SAN ANDRES UNIT	4200337855	FULLERTON SAN ANDRES UNIT 0125	OCCIDENTAL PERMIAN LTD	TEXAS	ANDREWS
FULLERTON SAN ANDRES UNIT	4200338104	FULLERTON SAN ANDRES UNIT 0126	OCCIDENTAL PERMIAN LTD	TEXAS	ANDREWS
FULLERTON SAN ANDRES UNIT	4200338103	FULLERTON SAN ANDRES UNIT 0128	OCCIDENTAL PERMIAN LTD	TEXAS	ANDREWS
FULLERTON SAN ANDRES UNIT	4200338321	FULLERTON SAN ANDRES UNIT 0129	OCCIDENTAL PERMIAN LTD	TEXAS	ANDREWS
FULLERTON SAN ANDRES UNIT	4200338547	FULLERTON SAN ANDRES UNIT 0130	OCCIDENTAL PERMIAN LTD	TEXAS	ANDREWS
FULLERTON SAN ANDRES UNIT	4200338548	FULLERTON SAN ANDRES UNIT 0131	OCCIDENTAL PERMIAN LTD	TEXAS	ANDREWS
FULLERTON SAN ANDRES UNIT	4200338657	FULLERTON SAN ANDRES UNIT 0132	OCCIDENTAL PERMIAN LTD	TEXAS	ANDREWS
FULLERTON SAN ANDRES UNIT	4200307663	LOGSDON CW A 0001	OCCIDENTAL PERMIAN LTD	TEXAS	ANDREWS
FULLERTON SAN ANDRES UNIT	4200307664	LOGSDON CW A 0002	OCCIDENTAL PERMIAN LTD	TEXAS	ANDREWS
FULLERTON SAN ANDRES UNIT	4200307668	LOGSDON CW A 0003	OCCIDENTAL PERMIAN LTD	TEXAS	ANDREWS
FULLERTON SAN ANDRES UNIT	4200307665	LOGSDON CW A 0004	OCCIDENTAL PERMIAN LTD	TEXAS	ANDREWS
FULLERTON SAN ANDRES UNIT	4200307666	LOGSDON CW A 0005	OCCIDENTAL PERMIAN LTD	TEXAS	ANDREWS
FULLERTON SAN ANDRES UNIT	4200332162	LOGSDON CW A 0073	OCCIDENTAL PERMIAN LTD	TEXAS	ANDREWS
FULLERTON SAN ANDRES UNIT	4200335023	LOGSDON CW A 0074	OCCIDENTAL PERMIAN LTD	TEXAS	ANDREWS
FULLERTON SAN ANDRES UNIT	4200335111	LOGSDON CW A 0075	OCCIDENTAL PERMIAN LTD	TEXAS	ANDREWS
FULLERTON SAN ANDRES UNIT	4200335110	LOGSDON CW A 0076	OCCIDENTAL PERMIAN LTD	TEXAS	ANDREWS
FULLERTON SAN ANDRES UNIT	4200335020	LOGSDON CW A 0077	OCCIDENTAL PERMIAN LTD	TEXAS	ANDREWS
FULLERTON SAN ANDRES UNIT	4200335022	LOGSDON CW A 0078	OCCIDENTAL PERMIAN LTD	TEXAS	ANDREWS
FULLERTON SAN ANDRES UNIT	4200335109	LOGSDON CW A 0079	OCCIDENTAL PERMIAN LTD	TEXAS	ANDREWS
FULLERTON SAN ANDRES UNIT	4200335108	LOGSDON CW A 0080	OCCIDENTAL PERMIAN LTD	TEXAS	ANDREWS

Well Group	API	Well Name	Current Operator Name	State	County
FULLERTON SAN ANDRES UNIT	4200335346	LOGSDON CW A 0081W	OCCIDENTAL PERMIAN LTD	TEXAS	ANDREWS
FULLERTON SAN ANDRES UNIT	4200335345	LOGSDON CW A 0082W	OCCIDENTAL PERMIAN LTD	TEXAS	ANDREWS
FULLERTON SAN ANDRES UNIT	4200337856	LOGSDON CW A 0083W	OCCIDENTAL PERMIAN LTD	TEXAS	ANDREWS
FULLERTON SAN ANDRES UNIT	4200337857	LOGSDON CW A 0084W	OCCIDENTAL PERMIAN LTD	TEXAS	ANDREWS
FULLERTON SAN ANDRES UNIT	4200337858	LOGSDON CW A 0085W	OCCIDENTAL PERMIAN LTD	TEXAS	ANDREWS
FULLERTON SAN ANDRES UNIT	4200337859	LOGSDON CW A 0086W	OCCIDENTAL PERMIAN LTD	TEXAS	ANDREWS
FULLERTON SAN ANDRES UNIT	4200337674	LOGSDON CW A 0092C	OCCIDENTAL PERMIAN LTD	TEXAS	ANDREWS
FULLERTON SAN ANDRES UNIT	4200303423	LOGSDON CW C 0001AW	OCCIDENTAL PERMIAN LTD	TEXAS	ANDREWS
FULLERTON SAN ANDRES UNIT	4200303426	LOGSDON CW C 0002AW	OCCIDENTAL PERMIAN LTD	TEXAS	ANDREWS
FULLERTON SAN ANDRES UNIT	4200303428	LOGSDON CW C 0003W	OCCIDENTAL PERMIAN LTD	TEXAS	ANDREWS
FULLERTON SAN ANDRES UNIT	4200337621	LOGSDON CW C 0004A	OCCIDENTAL PERMIAN LTD	TEXAS	ANDREWS
FULLERTON SAN ANDRES UNIT	4200337640	LOGSDON CW C 0005A	OCCIDENTAL PERMIAN LTD	TEXAS	ANDREWS
FULLERTON SAN ANDRES UNIT	4200338092	LOGSDON CW C 0006	OCCIDENTAL PERMIAN LTD	TEXAS	ANDREWS
FULLERTON SAN ANDRES UNIT	4200338807	LOGSDON CW C 0007W	OCCIDENTAL PERMIAN LTD	TEXAS	ANDREWS
FULLERTON SAN ANDRES UNIT	4200338808	LOGSDON CW C 0008W	OCCIDENTAL PERMIAN LTD	TEXAS	ANDREWS
FULLERTON SAN ANDRES UNIT	4200338809	LOGSDON CW C 0009W	OCCIDENTAL PERMIAN LTD	TEXAS	ANDREWS
FULLERTON SAN ANDRES UNIT	4200335021	MEEKER CE 0008	OCCIDENTAL PERMIAN LTD	TEXAS	ANDREWS
FULLERTON SAN ANDRES UNIT	4200306711	SABINE A 3224W	OCCIDENTAL PERMIAN LTD	TEXAS	ANDREWS
FULLERTON SAN ANDRES UNIT	4200337668	SABINE A 3324	OCCIDENTAL PERMIAN LTD	TEXAS	ANDREWS
FULLERTON SAN ANDRES UNIT	4200338090	SABINE A 3524	OCCIDENTAL PERMIAN LTD	TEXAS	ANDREWS
FULLERTON SAN ANDRES UNIT	4200306714	SABINE A 4224W	OCCIDENTAL PERMIAN LTD	TEXAS	ANDREWS
FULLERTON SAN ANDRES UNIT	4200337653	SABINE A 4324A	OCCIDENTAL PERMIAN LTD	TEXAS	ANDREWS
FULLERTON SAN ANDRES UNIT	4200338093	SABINE A 4524	OCCIDENTAL PERMIAN LTD	TEXAS	ANDREWS
FULLERTON SAN ANDRES UNIT	4200338091	SABINE B 3424	OCCIDENTAL PERMIAN LTD	TEXAS	ANDREWS
FULLERTON SAN ANDRES UNIT	4200306720	SABINE B 4124W	OCCIDENTAL PERMIAN LTD	TEXAS	ANDREWS
FULLERTON SAN ANDRES UNIT	4200338094	SABINE B 4424	OCCIDENTAL PERMIAN LTD	TEXAS	ANDREWS
FULLERTON SAN ANDRES UNIT	4200306716	SABINE ROYALTY B 31S	OCCIDENTAL PERMIAN LTD	TEXAS	ANDREWS
GMK SOUTH FIELD	4216530700	H & J 127 B SEC 1	OXY USA WTP LP	TEXAS	GAINES
GMK SOUTH FIELD	4216531362	H & J 127 B SEC 10	OXY USA WTP LP	TEXAS	GAINES
GMK SOUTH FIELD	4216531361	H & J 127 B SEC 11	OXY USA WTP LP	TEXAS	GAINES
GMK SOUTH FIELD	4216531428	H & J 127 B SEC 12	OXY USA WTP LP	TEXAS	GAINES
GMK SOUTH FIELD	4216531443	H & J 127 B SEC 13	OXY USA WTP LP	TEXAS	GAINES
GMK SOUTH FIELD	4216531511	H & J 127 B SEC 14	OXY USA WTP LP	TEXAS	GAINES
GMK SOUTH FIELD	4216531502	H & J 127 B SEC 15	OXY USA WTP LP	TEXAS	GAINES
GMK SOUTH FIELD	4216531747	H & J 127 B SEC 16	OXY USA WTP LP	TEXAS	GAINES
GMK SOUTH FIELD	4216531748	H & J 127 B SEC 17	OXY USA WTP LP	TEXAS	GAINES
GMK SOUTH FIELD	4216532236	H & J 127 B SEC 18	OXY USA WTP LP	TEXAS	GAINES
GMK SOUTH FIELD	4216532235	H & J 127 B SEC 19	OXY USA WTP LP	TEXAS	GAINES
GMK SOUTH FIELD	4216530699	H & J 127 B SEC 2	OXY USA WTP LP	TEXAS	GAINES
GMK SOUTH FIELD	4216532512	H & J 127 B SEC 20	OXY USA WTP LP	TEXAS	GAINES
GMK SOUTH FIELD	4216532998	H & J 127 B SEC 23	OXY USA WTP LP	TEXAS	GAINES
GMK SOUTH FIELD	4216531207	H & J 127 B SEC 3	OXY USA WTP LP	TEXAS	GAINES
GMK SOUTH FIELD	4216531206	H & J 127 B SEC 4	OXY USA WTP LP	TEXAS	GAINES
GMK SOUTH FIELD	4216531232	H & J 127 B SEC 6	OXY USA WTP LP	TEXAS	GAINES
GMK SOUTH FIELD	4216531243	H & J 127 B SEC 7	OXY USA WTP LP	TEXAS	GAINES
GMK SOUTH FIELD	4216531242	H & J 127 B SEC 8	OXY USA WTP LP	TEXAS	GAINES
GMK SOUTH FIELD	4216531363	H & J 127 B SEC 9	OXY USA WTP LP	TEXAS	GAINES
GMK SOUTH FIELD	4216530569	JOHN BRADDOCK 1	OXY USA WTP LP	TEXAS	GAINES
GMK SOUTH FIELD	4216530607	JOHN BRADDOCK 2	OXY USA WTP LP	TEXAS	GAINES
GMK SOUTH FIELD	4216531188	JOHN BRADDOCK 3	OXY USA WTP LP	TEXAS	GAINES
GMK SOUTH FIELD	4216531190	JOHN BRADDOCK 4	OXY USA WTP LP	TEXAS	GAINES
GMK SOUTH FIELD	4216531312	JOHN BRADDOCK 5W	OXY USA WTP LP	TEXAS	GAINES
GMK SOUTH FIELD	4216533469	JOHN BRADDOCK 6	OXY USA WTP LP	TEXAS	GAINES
GMK SOUTH FIELD	4216533470	JOHN BRADDOCK 7	OXY USA WTP LP	TEXAS	GAINES
GMK SOUTH FIELD	4216530597	P G NORTHRUP ET AL 1	OXY USA WTP LP	TEXAS	GAINES
GMK SOUTH FIELD	4216530631	P G NORTHRUP ET AL 2	OXY USA WTP LP	TEXAS	GAINES
GMK SOUTH FIELD	4216531211	P G NORTHRUP ET AL 3	OXY USA WTP LP	TEXAS	GAINES
GMK SOUTH FIELD	4216501679	TOM MAY 1	OXY USA WTP LP	TEXAS	GAINES
GMK SOUTH FIELD	4216530628	TOM MAY 10	OXY USA WTP LP	TEXAS	GAINES
GMK SOUTH FIELD	4216530630	TOM MAY 11	OXY USA WTP LP	TEXAS	GAINES
GMK SOUTH FIELD	4216530629	TOM MAY 12	OXY USA WTP LP	TEXAS	GAINES
GMK SOUTH FIELD	4216530633	TOM MAY 13	OXY USA WTP LP	TEXAS	GAINES
GMK SOUTH FIELD	4216530646	TOM MAY 14	OXY USA WTP LP	TEXAS	GAINES
GMK SOUTH FIELD	4216530648	TOM MAY 15	OXY USA WTP LP	TEXAS	GAINES
GMK SOUTH FIELD	4216530660	TOM MAY 16	OXY USA WTP LP	TEXAS	GAINES
GMK SOUTH FIELD	4216531200	TOM MAY 17	OXY USA WTP LP	TEXAS	GAINES
GMK SOUTH FIELD	4216530661	TOM MAY 18	OXY USA WTP LP	TEXAS	GAINES
GMK SOUTH FIELD	4216531317	TOM MAY 19W	OXY USA WTP LP	TEXAS	GAINES
GMK SOUTH FIELD	4216599919	TOM MAY 1WSW	OXY USA WTP LP	TEXAS	GAINES
GMK SOUTH FIELD	4216530540	TOM MAY 2	OXY USA WTP LP	TEXAS	GAINES
GMK SOUTH FIELD	4216531308	TOM MAY 20	OXY USA WTP LP	TEXAS	GAINES
GMK SOUTH FIELD	4216531324	TOM MAY 21W	OXY USA WTP LP	TEXAS	GAINES
GMK SOUTH FIELD	4216531318	TOM MAY 22	OXY USA WTP LP	TEXAS	GAINES
GMK SOUTH FIELD	4216531319	TOM MAY 23	OXY USA WTP LP	TEXAS	GAINES
GMK SOUTH FIELD	4216531320	TOM MAY 24W	OXY USA WTP LP	TEXAS	GAINES
GMK SOUTH FIELD	4216531170	TOM MAY 25	OXY USA WTP LP	TEXAS	GAINES
GMK SOUTH FIELD	4216531180	TOM MAY 26	OXY USA WTP LP	TEXAS	GAINES
GMK SOUTH FIELD	4216531179	TOM MAY 27W	OXY USA WTP LP	TEXAS	GAINES
GMK SOUTH FIELD	4216531201	TOM MAY 28W	OXY USA WTP LP	TEXAS	GAINES
GMK SOUTH FIELD	4216531199	TOM MAY 29	OXY USA WTP LP	TEXAS	GAINES
GMK SOUTH FIELD	4216599929	TOM MAY 2WSW	OXY USA WTP LP	TEXAS	GAINES
GMK SOUTH FIELD	4216531330	TOM MAY 30W	OXY USA WTP LP	TEXAS	GAINES
GMK SOUTH FIELD	4216531458	TOM MAY 31W	OXY USA WTP LP	TEXAS	GAINES
GMK SOUTH FIELD	4216532368	TOM MAY 32W	OXY USA WTP LP	TEXAS	GAINES

Well Group	API	Well Name	Current Operator Name	State	County
GMK SOUTH FIELD	4216532950	TOM MAY 33H	OXY USA WTP LP	TEXAS	GAINES
GMK SOUTH FIELD	4216530577	TOM MAY 3A	OXY USA WTP LP	TEXAS	GAINES
GMK SOUTH FIELD	4216599939	TOM MAY 3WSW	OXY USA WTP LP	TEXAS	GAINES
GMK SOUTH FIELD	4216530565	TOM MAY 4	OXY USA WTP LP	TEXAS	GAINES
GMK SOUTH FIELD	4216599949	TOM MAY 4WSW	OXY USA WTP LP	TEXAS	GAINES
GMK SOUTH FIELD	4216530594	TOM MAY 5D	OXY USA WTP LP	TEXAS	GAINES
GMK SOUTH FIELD	4216530595	TOM MAY 6	OXY USA WTP LP	TEXAS	GAINES
GMK SOUTH FIELD	4216530606	TOM MAY 7	OXY USA WTP LP	TEXAS	GAINES
GMK SOUTH FIELD	4216530605	TOM MAY 8	OXY USA WTP LP	TEXAS	GAINES
GMK SOUTH FIELD	4216530604	TOM MAY 9	OXY USA WTP LP	TEXAS	GAINES
GMK SOUTH FIELD	4216530632	W A LINDSEY B 1	OXY USA WTP LP	TEXAS	GAINES
HARPER	4213538047	DIAMOND LIL 0001	OXY USA WTP LP	TEXAS	ECTOR
HARPER	4213510293	HDU 0201	OXY USA WTP LP	TEXAS	ECTOR
HARPER	4213510083	HDU 0301	OXY USA WTP LP	TEXAS	ECTOR
HARPER	4213597516	HDU 0501	OXY USA WTP LP	TEXAS	ECTOR
HARPER	4213597517	HDU 0502	OXY USA WTP LP	TEXAS	ECTOR
HARPER	4213510283	HDU 0608B	OXY USA WTP LP	TEXAS	ECTOR
HARPER	4213510414	HDU 0609	OXY USA WTP LP	TEXAS	ECTOR
HARPER	4213520741	HDU 0611	OXY USA WTP LP	TEXAS	ECTOR
HARPER	4213520742	HDU 0612	OXY USA WTP LP	TEXAS	ECTOR
HARPER	4213584124	HDU 0613	OXY USA WTP LP	TEXAS	ECTOR
HARPER	4213542190	HDU 0614	OXY USA WTP LP	TEXAS	ECTOR
HARPER	4213543142	HDU 0616	OXY USA WTP LP	TEXAS	ECTOR
HARPER	4213510131	HDU 0702	OXY USA WTP LP	TEXAS	ECTOR
HARPER	4213510217	HDU 0703	OXY USA WTP LP	TEXAS	ECTOR
HARPER	4213510006	HDU 0705	OXY USA WTP LP	TEXAS	ECTOR
HARPER	4213520325	HDU 0708	OXY USA WTP LP	TEXAS	ECTOR
HARPER	4213520326	HDU 0709	OXY USA WTP LP	TEXAS	ECTOR
HARPER	4213541824	HDU 0710	OXY USA WTP LP	TEXAS	ECTOR
HARPER	4213542191	HDU 0711	OXY USA WTP LP	TEXAS	ECTOR
HARPER	4213542247	HDU 0712	OXY USA WTP LP	TEXAS	ECTOR
HARPER	4213543143	HDU 0714	OXY USA WTP LP	TEXAS	ECTOR
HARPER	4213543150	HDU 0715	OXY USA WTP LP	TEXAS	ECTOR
HARPER	4213520550	HDU 0802	OXY USA WTP LP	TEXAS	ECTOR
HARPER	4213520327	HDU 0803	OXY USA WTP LP	TEXAS	ECTOR
HARPER	4213584130	HDU 1001	OXY USA WTP LP	TEXAS	ECTOR
HARPER	4213520367	HDU 1002	OXY USA WTP LP	TEXAS	ECTOR
HARPER	4213542192	HDU 1507	OXY USA WTP LP	TEXAS	ECTOR
HARPER	4213510172	HDU 1605	OXY USA WTP LP	TEXAS	ECTOR
HARPER	4213510364	HDU 1611	OXY USA WTP LP	TEXAS	ECTOR
HARPER	4213510628	HDU 1612	OXY USA WTP LP	TEXAS	ECTOR
HARPER	4213520328	HDU 1613	OXY USA WTP LP	TEXAS	ECTOR
HARPER	4213510361	HDU 1709	OXY USA WTP LP	TEXAS	ECTOR
HARPER	4213510232	HDU 1710	OXY USA WTP LP	TEXAS	ECTOR
HARPER	4213530322	HDU 1711	OXY USA WTP LP	TEXAS	ECTOR
HARPER	4213510069	HDU 1804	OXY USA WTP LP	TEXAS	ECTOR
HARPER	4213532067	HDU 1805	OXY USA WTP LP	TEXAS	ECTOR
HARPER	4213501941	HDU 1902	OXY USA WTP LP	TEXAS	ECTOR
HARPER	4213541821	HDU 1903	OXY USA WTP LP	TEXAS	ECTOR
HARPER	4213520239	HDU 2003	OXY USA WTP LP	TEXAS	ECTOR
HARPER	4213520362	HDU 2609	OXY USA WTP LP	TEXAS	ECTOR
HARPER	4213510049	MOSS E 0001C	OXY USA WTP LP	TEXAS	ECTOR
HARPER	4213510213	MOSS E 0004	OXY USA WTP LP	TEXAS	ECTOR
HARPER	4213510010	MOSS E 0006D	OXY USA WTP LP	TEXAS	ECTOR
HARPER	4213510412	MOSS E 0007L	OXY USA WTP LP	TEXAS	ECTOR
HARPER	4213531192	MOSS E 0008	OXY USA WTP LP	TEXAS	ECTOR
HARPER	4213534287	PAUL MOSS B TR 0534	OXY USA WTP LP		
HARPER	4213510174	PAUL MOSS TR34 0001	OXY USA WTP LP	TEXAS	ECTOR
HARPER	4213510302	TXL AB 0001A	OXY USA WTP LP	TEXAS	ECTOR
HT BOYD	4207981813	BOYD 3WS	OXY USA WTP LP	TEXAS	COCHRAN
HT BOYD	4207900161	BOYD H T 001	OXY USA WTP LP	TEXAS	COCHRAN
HT BOYD	4207900162	BOYD H T 002 WC	OXY USA WTP LP	TEXAS	COCHRAN
HT BOYD	4207900163	BOYD H T 003 WC	OXY USA WTP LP	TEXAS	COCHRAN
HT BOYD	4207900164	BOYD H T 004 WC	OXY USA WTP LP	TEXAS	COCHRAN
HT BOYD	4207900165	BOYD H T 005	OXY USA WTP LP	TEXAS	COCHRAN
HT BOYD	4207900166	BOYD H T 006	OXY USA WTP LP	TEXAS	COCHRAN
HT BOYD	4207900167	BOYD H T 007 WC	OXY USA WTP LP	TEXAS	COCHRAN
HT BOYD	4207900168	BOYD H T 008	OXY USA WTP LP	TEXAS	COCHRAN
HT BOYD	4207900169	BOYD H T 009 WC	OXY USA WTP LP	TEXAS	COCHRAN
HT BOYD	4207933397	BOYD H T 009R	OXY USA WTP LP	TEXAS	COCHRAN
HT BOYD	4207900170	BOYD H T 010	OXY USA WTP LP	TEXAS	COCHRAN
HT BOYD	4207900171	BOYD H T 011	OXY USA WTP LP	TEXAS	COCHRAN
HT BOYD	4207900172	BOYD H T 012	OXY USA WTP LP	TEXAS	COCHRAN
HT BOYD	4207900173	BOYD H T 013	OXY USA WTP LP	TEXAS	COCHRAN
HT BOYD	4207900174	BOYD H T 014 WC	OXY USA WTP LP	TEXAS	COCHRAN
HT BOYD	4207900175	BOYD H T 015	OXY USA WTP LP	TEXAS	COCHRAN
HT BOYD	4207900176	BOYD H T 016 WC	OXY USA WTP LP	TEXAS	COCHRAN
HT BOYD	4207900177	BOYD H T 017 WC	OXY USA WTP LP	TEXAS	COCHRAN
HT BOYD	4207900178	BOYD H T 018 WC	OXY USA WTP LP	TEXAS	COCHRAN
HT BOYD	4207900179	BOYD H T 019	OXY USA WTP LP	TEXAS	COCHRAN
HT BOYD	4207900180	BOYD H T 020 WC	OXY USA WTP LP	TEXAS	COCHRAN
HT BOYD	4207900181	BOYD H T 021 WC	OXY USA WTP LP	TEXAS	COCHRAN
HT BOYD	4207900182	BOYD H T 022	OXY USA WTP LP	TEXAS	COCHRAN
HT BOYD	4207900183	BOYD H T 023	OXY USA WTP LP	TEXAS	COCHRAN

Well Group	API	Well Name	Current Operator Name	State	County
HT BOYD	4207900184	BOYD H T 024 WC	OXY USA WTP LP	TEXAS	COCHRAN
HT BOYD	4207900185	BOYD H T 025	OXY USA WTP LP	TEXAS	COCHRAN
HT BOYD	4207900186	BOYD H T 026	OXY USA WTP LP	TEXAS	COCHRAN
HT BOYD	4207900187	BOYD H T 027 WC	OXY USA WTP LP	TEXAS	COCHRAN
HT BOYD	4207900188	BOYD H T 028 WC	OXY USA WTP LP	TEXAS	COCHRAN
HT BOYD	4207900189	BOYD H T 029	OXY USA WTP LP	TEXAS	COCHRAN
HT BOYD	4207900190	BOYD H T 030	OXY USA WTP LP	TEXAS	COCHRAN
HT BOYD	4207900191	BOYD H T 031	OXY USA WTP LP	TEXAS	COCHRAN
HT BOYD	4207900192	BOYD H T 032	OXY USA WTP LP	TEXAS	COCHRAN
HT BOYD	4207900193	BOYD H T 033 WC	OXY USA WTP LP	TEXAS	COCHRAN
HT BOYD	4207900194	BOYD H T 034 WC	OXY USA WTP LP	TEXAS	COCHRAN
HT BOYD	4207900195	BOYD H T 035	OXY USA WTP LP	TEXAS	COCHRAN
HT BOYD	4207910203	BOYD H T 036	OXY USA WTP LP	TEXAS	COCHRAN
HT BOYD	4207910240	BOYD H T 037	OXY USA WTP LP	TEXAS	COCHRAN
HT BOYD	4207910318	BOYD H T 038	OXY USA WTP LP	TEXAS	COCHRAN
HT BOYD	4207920079	BOYD H T 039	OXY USA WTP LP	TEXAS	COCHRAN
HT BOYD	4207932916	BOYD H T 039R	OXY USA WTP LP	TEXAS	COCHRAN
HT BOYD	4207930004	BOYD H T 040	OXY USA WTP LP	TEXAS	COCHRAN
HT BOYD	4207930005	BOYD H T 041	OXY USA WTP LP	TEXAS	COCHRAN
HT BOYD	4207930006	BOYD H T 042	OXY USA WTP LP	TEXAS	COCHRAN
HT BOYD	4207930058	BOYD H T 043	OXY USA WTP LP	TEXAS	COCHRAN
HT BOYD	4207930056	BOYD H T 044	OXY USA WTP LP	TEXAS	COCHRAN
HT BOYD	4207930293	BOYD H T 045 WC	OXY USA WTP LP	TEXAS	COCHRAN
HT BOYD	4207930291	BOYD H T 046 WC	OXY USA WTP LP	TEXAS	COCHRAN
HT BOYD	4207930292	BOYD H T 047	OXY USA WTP LP	TEXAS	COCHRAN
HT BOYD	4207930360	BOYD H T 048	OXY USA WTP LP	TEXAS	COCHRAN
HT BOYD	4207930366	BOYD H T 049	OXY USA WTP LP	TEXAS	COCHRAN
HT BOYD	4207930430	BOYD H T 050	OXY USA WTP LP	TEXAS	COCHRAN
HT BOYD	4207933006	BOYD H T 050WR	OXY USA WTP LP	TEXAS	COCHRAN
HT BOYD	4207933012	BOYD H T 050WX WC	OXY USA WTP LP	TEXAS	COCHRAN
HT BOYD	4207930431	BOYD H T 051 WC	OXY USA WTP LP	TEXAS	COCHRAN
HT BOYD	4207930429	BOYD H T 052 WC	OXY USA WTP LP	TEXAS	COCHRAN
HT BOYD	4207933008	BOYD H T 053 WC	OXY USA WTP LP	TEXAS	COCHRAN
HT BOYD	4207930530	BOYD H T 053 WI	OXY USA WTP LP	TEXAS	COCHRAN
HT BOYD	4207930554	BOYD H T 054 WC	OXY USA WTP LP	TEXAS	COCHRAN
HT BOYD	4207931775	BOYD H T 055	OXY USA WTP LP	TEXAS	COCHRAN
HT BOYD	4207931830	BOYD H T 055X	OXY USA WTP LP	TEXAS	COCHRAN
HT BOYD	4207931825	BOYD H T 056 WC	OXY USA WTP LP	TEXAS	COCHRAN
HT BOYD	4207932203	BOYD H T 057	OXY USA WTP LP	TEXAS	COCHRAN
HT BOYD	4207932246	BOYD H T 058	OXY USA WTP LP	TEXAS	COCHRAN
HT BOYD	4207933007	BOYD H T 058R	OXY USA WTP LP	TEXAS	COCHRAN
HT BOYD	4207932423	BOYD H T 059	OXY USA WTP LP	TEXAS	COCHRAN
HT BOYD	4207932424	BOYD H T 059X	OXY USA WTP LP	TEXAS	COCHRAN
HT BOYD	4207933093	BOYD H T 060	OXY USA WTP LP	TEXAS	COCHRAN
HT BOYD	4207933122	BOYD H T 061	OXY USA WTP LP	TEXAS	COCHRAN
HT BOYD	4207933123	BOYD H T 062	OXY USA WTP LP	TEXAS	COCHRAN
HT BOYD	4207933128	BOYD H T 063	OXY USA WTP LP	TEXAS	COCHRAN
HT BOYD	4207933217	BOYD H T 064	OXY USA WTP LP	TEXAS	COCHRAN
HT BOYD	4207933261	BOYD H T 065	OXY USA WTP LP	TEXAS	COCHRAN
HT BOYD	4207933398	BOYD H T 066	OXY USA WTP LP	TEXAS	COCHRAN
IGOE SMITH	4207901039	DEAN, C S, /C/ 001	OCCIDENTAL PERMIAN LTD	TEXAS	COCHRAN
IGOE SMITH	4207901057	DEAN, C S, /C/ 002 WI	OCCIDENTAL PERMIAN LTD	TEXAS	COCHRAN
IGOE SMITH	4207901041	DEAN, C S, /C/ 003 WI	OCCIDENTAL PERMIAN LTD	TEXAS	COCHRAN
IGOE SMITH	4207901043	DEAN, C S, /C/ 004	OCCIDENTAL PERMIAN LTD	TEXAS	COCHRAN
IGOE SMITH	4207901045	DEAN, C S, /C/ 005	OCCIDENTAL PERMIAN LTD	TEXAS	COCHRAN
IGOE SMITH	4207901047	DEAN, C S, /C/ 006 WI	OCCIDENTAL PERMIAN LTD	TEXAS	COCHRAN
IGOE SMITH	4207901049	DEAN, C S, /C/ 007	OCCIDENTAL PERMIAN LTD	TEXAS	COCHRAN
IGOE SMITH	4207901051	DEAN, C S, /C/ 008 WI	OCCIDENTAL PERMIAN LTD	TEXAS	COCHRAN
IGOE SMITH	4207901054	DEAN, C S, /C/ 009	OCCIDENTAL PERMIAN LTD	TEXAS	COCHRAN
IGOE SMITH	4207901056	DEAN, C S, /C/ 010 WI	OCCIDENTAL PERMIAN LTD	TEXAS	COCHRAN
IGOE SMITH	4207901058	DEAN, C S, /C/ 011	OCCIDENTAL PERMIAN LTD	TEXAS	COCHRAN
IGOE SMITH	4207901201	DEAN, C S, /C/ 012	OCCIDENTAL PERMIAN LTD	TEXAS	COCHRAN
IGOE SMITH	4207930009	DEAN, C S, /C/ 013	OCCIDENTAL PERMIAN LTD	TEXAS	COCHRAN
IGOE SMITH	4207930008	DEAN, C S, /C/ 014	OCCIDENTAL PERMIAN LTD	TEXAS	COCHRAN
IGOE SMITH	4207930164	DEAN, C S, /C/ 015	OCCIDENTAL PERMIAN LTD	TEXAS	COCHRAN
IGOE SMITH	4207930165	DEAN, C S, /C/ 016	OCCIDENTAL PERMIAN LTD	TEXAS	COCHRAN
IGOE SMITH	4207930329	DEAN, C S, /C/ 017 WI	OCCIDENTAL PERMIAN LTD	TEXAS	COCHRAN
IGOE SMITH	4207930330	DEAN, C S, /C/ 018 WI	OCCIDENTAL PERMIAN LTD	TEXAS	COCHRAN
IGOE SMITH	4207931084	DEAN, C S, /C/ 019 WI	OCCIDENTAL PERMIAN LTD	TEXAS	COCHRAN
IGOE SMITH	4207931129	DEAN, C S, /C/ 020 WI	OCCIDENTAL PERMIAN LTD	TEXAS	COCHRAN
IGOE SMITH	4207931130	DEAN, C S, /C/ 021 WI	OCCIDENTAL PERMIAN LTD	TEXAS	COCHRAN
IGOE SMITH	4207931083	DEAN, C S, /C/ 022 WI	OCCIDENTAL PERMIAN LTD	TEXAS	COCHRAN
IGOE SMITH	4207931085	DEAN, C S, /C/ 023 WI	OCCIDENTAL PERMIAN LTD	TEXAS	COCHRAN
IGOE SMITH	4207931041	DEAN, C S, /C/ 024	OCCIDENTAL PERMIAN LTD	TEXAS	COCHRAN
IGOE SMITH	4207901095	IGOE-SMITH OPERATING AREA 001	OCCIDENTAL PERMIAN LTD	TEXAS	COCHRAN
IGOE SMITH	4207901096	IGOE-SMITH OPERATING AREA 002 WI	OCCIDENTAL PERMIAN LTD	TEXAS	COCHRAN
IGOE SMITH	4207901097	IGOE-SMITH OPERATING AREA 003 WI	OCCIDENTAL PERMIAN LTD	TEXAS	COCHRAN
IGOE SMITH	4207901098	IGOE-SMITH OPERATING AREA 004	OCCIDENTAL PERMIAN LTD	TEXAS	COCHRAN
IGOE SMITH	4207933384	IGOE-SMITH OPERATING AREA 004R	OCCIDENTAL PERMIAN LTD	TEXAS	COCHRAN
IGOE SMITH	4207901099	IGOE-SMITH OPERATING AREA 005 WC	OCCIDENTAL PERMIAN LTD	TEXAS	COCHRAN
IGOE SMITH	4207901100	IGOE-SMITH OPERATING AREA 006	OCCIDENTAL PERMIAN LTD	TEXAS	COCHRAN
IGOE SMITH	4207901101	IGOE-SMITH OPERATING AREA 007 WC	OCCIDENTAL PERMIAN LTD	TEXAS	COCHRAN
IGOE SMITH	4207901102	IGOE-SMITH OPERATING AREA 008	OCCIDENTAL PERMIAN LTD	TEXAS	COCHRAN
IGOE SMITH	4207901193	IGOE-SMITH OPERATING AREA 009	OCCIDENTAL PERMIAN LTD	TEXAS	COCHRAN

Well Group	API	Well Name	Current Operator Name	State	County
IGOE SMITH	4207901103	IGOE-SMITH OPERATING AREA 010 WI	OCCIDENTAL PERMIAN LTD	TEXAS	COCHRAN
IGOE SMITH	4207901104	IGOE-SMITH OPERATING AREA 011 WI	OCCIDENTAL PERMIAN LTD	TEXAS	COCHRAN
IGOE SMITH	4207901105	IGOE-SMITH OPERATING AREA 012	OCCIDENTAL PERMIAN LTD	TEXAS	COCHRAN
IGOE SMITH	4207901106	IGOE-SMITH OPERATING AREA 013	OCCIDENTAL PERMIAN LTD	TEXAS	COCHRAN
IGOE SMITH	4207910238	IGOE-SMITH OPERATING AREA 013 A	OCCIDENTAL PERMIAN LTD	TEXAS	COCHRAN
IGOE SMITH	4207901107	IGOE-SMITH OPERATING AREA 014	OCCIDENTAL PERMIAN LTD	TEXAS	COCHRAN
IGOE SMITH	4207901108	IGOE-SMITH OPERATING AREA 015 WI	OCCIDENTAL PERMIAN LTD	TEXAS	COCHRAN
IGOE SMITH	4207901109	IGOE-SMITH OPERATING AREA 016	OCCIDENTAL PERMIAN LTD	TEXAS	COCHRAN
IGOE SMITH	4207901110	IGOE-SMITH OPERATING AREA 017	OCCIDENTAL PERMIAN LTD	TEXAS	COCHRAN
IGOE SMITH	4207901111	IGOE-SMITH OPERATING AREA 018	OCCIDENTAL PERMIAN LTD	TEXAS	COCHRAN
IGOE SMITH	4207901112	IGOE-SMITH OPERATING AREA 019	OCCIDENTAL PERMIAN LTD	TEXAS	COCHRAN
IGOE SMITH	4207901113	IGOE-SMITH OPERATING AREA 020	OCCIDENTAL PERMIAN LTD	TEXAS	COCHRAN
IGOE SMITH	4207901114	IGOE-SMITH OPERATING AREA 021	OCCIDENTAL PERMIAN LTD	TEXAS	COCHRAN
IGOE SMITH	4207901115	IGOE-SMITH OPERATING AREA 022	OCCIDENTAL PERMIAN LTD	TEXAS	COCHRAN
IGOE SMITH	4207901116	IGOE-SMITH OPERATING AREA 023	OCCIDENTAL PERMIAN LTD	TEXAS	COCHRAN
IGOE SMITH	4207901117	IGOE-SMITH OPERATING AREA 024 WC	OCCIDENTAL PERMIAN LTD	TEXAS	COCHRAN
IGOE SMITH	4207901118	IGOE-SMITH OPERATING AREA 025	OCCIDENTAL PERMIAN LTD	TEXAS	COCHRAN
IGOE SMITH	4207901119	IGOE-SMITH OPERATING AREA 026 WI	OCCIDENTAL PERMIAN LTD	TEXAS	COCHRAN
IGOE SMITH	4207901120	IGOE-SMITH OPERATING AREA 027	OCCIDENTAL PERMIAN LTD	TEXAS	COCHRAN
IGOE SMITH	4207901121	IGOE-SMITH OPERATING AREA 028	OCCIDENTAL PERMIAN LTD	TEXAS	COCHRAN
IGOE SMITH	4207901122	IGOE-SMITH OPERATING AREA 029	OCCIDENTAL PERMIAN LTD	TEXAS	COCHRAN
IGOE SMITH	4207901123	IGOE-SMITH OPERATING AREA 030	OCCIDENTAL PERMIAN LTD	TEXAS	COCHRAN
IGOE SMITH	4207901124	IGOE-SMITH OPERATING AREA 031 WI	OCCIDENTAL PERMIAN LTD	TEXAS	COCHRAN
IGOE SMITH	4207901125	IGOE-SMITH OPERATING AREA 032 WC	OCCIDENTAL PERMIAN LTD	TEXAS	COCHRAN
IGOE SMITH	4207901126	IGOE-SMITH OPERATING AREA 033	OCCIDENTAL PERMIAN LTD	TEXAS	COCHRAN
IGOE SMITH	4207901127	IGOE-SMITH OPERATING AREA 034 WC	OCCIDENTAL PERMIAN LTD	TEXAS	COCHRAN
IGOE SMITH	4207901128	IGOE-SMITH OPERATING AREA 035	OCCIDENTAL PERMIAN LTD	TEXAS	COCHRAN
IGOE SMITH	4207901129	IGOE-SMITH OPERATING AREA 036 WC	OCCIDENTAL PERMIAN LTD	TEXAS	COCHRAN
IGOE SMITH	4207901130	IGOE-SMITH OPERATING AREA 037	OCCIDENTAL PERMIAN LTD	TEXAS	COCHRAN
IGOE SMITH	4207901131	IGOE-SMITH OPERATING AREA 038	OCCIDENTAL PERMIAN LTD	TEXAS	COCHRAN
IGOE SMITH	4207901132	IGOE-SMITH OPERATING AREA 039	OCCIDENTAL PERMIAN LTD	TEXAS	COCHRAN
IGOE SMITH	4207901133	IGOE-SMITH OPERATING AREA 040 WI	OCCIDENTAL PERMIAN LTD	TEXAS	COCHRAN
IGOE SMITH	4207901134	IGOE-SMITH OPERATING AREA 041	OCCIDENTAL PERMIAN LTD	TEXAS	COCHRAN
IGOE SMITH	4207901135	IGOE-SMITH OPERATING AREA 042 WI	OCCIDENTAL PERMIAN LTD	TEXAS	COCHRAN
IGOE SMITH	4207901136	IGOE-SMITH OPERATING AREA 043	OCCIDENTAL PERMIAN LTD	TEXAS	COCHRAN
IGOE SMITH	4207901137	IGOE-SMITH OPERATING AREA 044 WI	OCCIDENTAL PERMIAN LTD	TEXAS	COCHRAN
IGOE SMITH	4207901816	IGOE-SMITH OPERATING AREA 045	OCCIDENTAL PERMIAN LTD	TEXAS	COCHRAN
IGOE SMITH	4207901139	IGOE-SMITH OPERATING AREA 046	OCCIDENTAL PERMIAN LTD	TEXAS	COCHRAN
IGOE SMITH	4207901140	IGOE-SMITH OPERATING AREA 047	OCCIDENTAL PERMIAN LTD	TEXAS	COCHRAN
IGOE SMITH	4207901141	IGOE-SMITH OPERATING AREA 048	OCCIDENTAL PERMIAN LTD	TEXAS	COCHRAN
IGOE SMITH	4207901142	IGOE-SMITH OPERATING AREA 049	OCCIDENTAL PERMIAN LTD	TEXAS	COCHRAN
IGOE SMITH	4207901143	IGOE-SMITH OPERATING AREA 050	OCCIDENTAL PERMIAN LTD	TEXAS	COCHRAN
IGOE SMITH	4207901144	IGOE-SMITH OPERATING AREA 051	OCCIDENTAL PERMIAN LTD	TEXAS	COCHRAN
IGOE SMITH	4207901145	IGOE-SMITH OPERATING AREA 052	OCCIDENTAL PERMIAN LTD	TEXAS	COCHRAN
IGOE SMITH	4207900727	IGOE-SMITH OPERATING AREA 053	OCCIDENTAL PERMIAN LTD	TEXAS	COCHRAN
IGOE SMITH	4207900728	IGOE-SMITH OPERATING AREA 054 WC	OCCIDENTAL PERMIAN LTD	TEXAS	COCHRAN
IGOE SMITH	4207900729	IGOE-SMITH OPERATING AREA 055	OCCIDENTAL PERMIAN LTD	TEXAS	COCHRAN
IGOE SMITH	4207900639	IGOE-SMITH OPERATING AREA 056 WI	OCCIDENTAL PERMIAN LTD	TEXAS	COCHRAN
IGOE SMITH	4207900726	IGOE-SMITH OPERATING AREA 057	OCCIDENTAL PERMIAN LTD	TEXAS	COCHRAN
IGOE SMITH	4207900730	IGOE-SMITH OPERATING AREA 058 WI	OCCIDENTAL PERMIAN LTD	TEXAS	COCHRAN
IGOE SMITH	4207901814	IGOE-SMITH OPERATING AREA 059	OCCIDENTAL PERMIAN LTD	TEXAS	COCHRAN
IGOE SMITH	4207910226	IGOE-SMITH OPERATING AREA 059 A	OCCIDENTAL PERMIAN LTD	TEXAS	COCHRAN
IGOE SMITH	4207900159	IGOE-SMITH OPERATING AREA 060 WI	OCCIDENTAL PERMIAN LTD	TEXAS	COCHRAN
IGOE SMITH	4207910244	IGOE-SMITH OPERATING AREA 061 WI	OCCIDENTAL PERMIAN LTD	TEXAS	COCHRAN
IGOE SMITH	4207930011	IGOE-SMITH OPERATING AREA 062	OCCIDENTAL PERMIAN LTD	TEXAS	COCHRAN
IGOE SMITH	4207930012	IGOE-SMITH OPERATING AREA 063	OCCIDENTAL PERMIAN LTD	TEXAS	COCHRAN
IGOE SMITH	4207930018	IGOE-SMITH OPERATING AREA 064	OCCIDENTAL PERMIAN LTD	TEXAS	COCHRAN
IGOE SMITH	4207930014	IGOE-SMITH OPERATING AREA 065	OCCIDENTAL PERMIAN LTD	TEXAS	COCHRAN
IGOE SMITH	4207930013	IGOE-SMITH OPERATING AREA 066	OCCIDENTAL PERMIAN LTD	TEXAS	COCHRAN
IGOE SMITH	4207930017	IGOE-SMITH OPERATING AREA 067	OCCIDENTAL PERMIAN LTD	TEXAS	COCHRAN
IGOE SMITH	4207930015	IGOE-SMITH OPERATING AREA 068	OCCIDENTAL PERMIAN LTD	TEXAS	COCHRAN
IGOE SMITH	4207930016	IGOE-SMITH OPERATING AREA 069	OCCIDENTAL PERMIAN LTD	TEXAS	COCHRAN
IGOE SMITH	4207930022	IGOE-SMITH OPERATING AREA 070	OCCIDENTAL PERMIAN LTD	TEXAS	COCHRAN
IGOE SMITH	4207930023	IGOE-SMITH OPERATING AREA 071	OCCIDENTAL PERMIAN LTD	TEXAS	COCHRAN
IGOE SMITH	4207930024	IGOE-SMITH OPERATING AREA 072	OCCIDENTAL PERMIAN LTD	TEXAS	COCHRAN
IGOE SMITH	4207930021	IGOE-SMITH OPERATING AREA 073	OCCIDENTAL PERMIAN LTD	TEXAS	COCHRAN
IGOE SMITH	4207930020	IGOE-SMITH OPERATING AREA 074	OCCIDENTAL PERMIAN LTD	TEXAS	COCHRAN
IGOE SMITH	4207930019	IGOE-SMITH OPERATING AREA 075	OCCIDENTAL PERMIAN LTD	TEXAS	COCHRAN
IGOE SMITH	4207930042	IGOE-SMITH OPERATING AREA 076	OCCIDENTAL PERMIAN LTD	TEXAS	COCHRAN
IGOE SMITH	4207933383	IGOE-SMITH OPERATING AREA 076R	OCCIDENTAL PERMIAN LTD	TEXAS	COCHRAN
IGOE SMITH	4207930040	IGOE-SMITH OPERATING AREA 077	OCCIDENTAL PERMIAN LTD	TEXAS	COCHRAN
IGOE SMITH	4207930041	IGOE-SMITH OPERATING AREA 078	OCCIDENTAL PERMIAN LTD	TEXAS	COCHRAN
IGOE SMITH	4207930057	IGOE-SMITH OPERATING AREA 079	OCCIDENTAL PERMIAN LTD	TEXAS	COCHRAN
IGOE SMITH	4207930059	IGOE-SMITH OPERATING AREA 080	OCCIDENTAL PERMIAN LTD	TEXAS	COCHRAN
IGOE SMITH	4207930166	IGOE-SMITH OPERATING AREA 081 WC	OCCIDENTAL PERMIAN LTD	TEXAS	COCHRAN
IGOE SMITH	4207930336	IGOE-SMITH OPERATING AREA 082 WC	OCCIDENTAL PERMIAN LTD	TEXAS	COCHRAN
IGOE SMITH	4207930345	IGOE-SMITH OPERATING AREA 083 WC	OCCIDENTAL PERMIAN LTD	TEXAS	COCHRAN
IGOE SMITH	4207930337	IGOE-SMITH OPERATING AREA 084 WC	OCCIDENTAL PERMIAN LTD	TEXAS	COCHRAN
IGOE SMITH	4207930338	IGOE-SMITH OPERATING AREA 085 WC	OCCIDENTAL PERMIAN LTD	TEXAS	COCHRAN
IGOE SMITH	4207930347	IGOE-SMITH OPERATING AREA 086 WC	OCCIDENTAL PERMIAN LTD	TEXAS	COCHRAN
IGOE SMITH	4207930339	IGOE-SMITH OPERATING AREA 087 WC	OCCIDENTAL PERMIAN LTD	TEXAS	COCHRAN
IGOE SMITH	4207930341	IGOE-SMITH OPERATING AREA 088 WC	OCCIDENTAL PERMIAN LTD	TEXAS	COCHRAN
IGOE SMITH	4207930344	IGOE-SMITH OPERATING AREA 089 WC	OCCIDENTAL PERMIAN LTD	TEXAS	COCHRAN
IGOE SMITH	4207930343	IGOE-SMITH OPERATING AREA 090 WC	OCCIDENTAL PERMIAN LTD	TEXAS	COCHRAN

Well Group	API	Well Name	Current Operator Name	State	County
IGOE SMITH	4207930350	IGOE-SMITH OPERATING AREA 091	OCCIDENTAL PERMIAN LTD	TEXAS	COCHRAN
IGOE SMITH	4207930349	IGOE-SMITH OPERATING AREA 092	OCCIDENTAL PERMIAN LTD	TEXAS	COCHRAN
IGOE SMITH	4207930348	IGOE-SMITH OPERATING AREA 093	OCCIDENTAL PERMIAN LTD	TEXAS	COCHRAN
IGOE SMITH	4207930351	IGOE-SMITH OPERATING AREA 094	OCCIDENTAL PERMIAN LTD	TEXAS	COCHRAN
IGOE SMITH	4207930346	IGOE-SMITH OPERATING AREA 095	OCCIDENTAL PERMIAN LTD	TEXAS	COCHRAN
IGOE SMITH	4207930352	IGOE-SMITH OPERATING AREA 096	OCCIDENTAL PERMIAN LTD	TEXAS	COCHRAN
IGOE SMITH	4207932625	IGOE-SMITH OPERATING AREA 105	OCCIDENTAL PERMIAN LTD	TEXAS	COCHRAN
IGOE SMITH	4207932978	IGOE-SMITH OPERATING AREA 106	OCCIDENTAL PERMIAN LTD	TEXAS	COCHRAN
IGOE SMITH	4207932979	IGOE-SMITH OPERATING AREA 107	OCCIDENTAL PERMIAN LTD	TEXAS	COCHRAN
IGOE SMITH	4207932980	IGOE-SMITH OPERATING AREA 108 WC	OCCIDENTAL PERMIAN LTD	TEXAS	COCHRAN
IGOE SMITH	4207933014	IGOE-SMITH OPERATING AREA 109	OCCIDENTAL PERMIAN LTD	TEXAS	COCHRAN
IGOE SMITH	4207933015	IGOE-SMITH OPERATING AREA 110 WI	OCCIDENTAL PERMIAN LTD	TEXAS	COCHRAN
IGOE SMITH	4207933019	IGOE-SMITH OPERATING AREA 111	OCCIDENTAL PERMIAN LTD	TEXAS	COCHRAN
IGOE SMITH	4207933020	IGOE-SMITH OPERATING AREA 112 WI	OCCIDENTAL PERMIAN LTD	TEXAS	COCHRAN
IGOE SMITH	4207933041	IGOE-SMITH OPERATING AREA 113	OCCIDENTAL PERMIAN LTD	TEXAS	COCHRAN
IGOE SMITH	4207933094	IGOE-SMITH OPERATING AREA 114 WC	OCCIDENTAL PERMIAN LTD	TEXAS	COCHRAN
IGOE SMITH	4207933127	IGOE-SMITH OPERATING AREA 115	OCCIDENTAL PERMIAN LTD	TEXAS	COCHRAN
IGOE SMITH	4207933194	IGOE-SMITH OPERATING AREA 116 WC	OCCIDENTAL PERMIAN LTD	TEXAS	COCHRAN
IGOE SMITH	4207933216	IGOE-SMITH OPERATING AREA 117	OCCIDENTAL PERMIAN LTD	TEXAS	COCHRAN
IGOE SMITH	4207933340	IGOE-SMITH OPERATING AREA 118	OCCIDENTAL PERMIAN LTD	TEXAS	COCHRAN
IGOE SMITH	4207933341	IGOE-SMITH OPERATING AREA 119	OCCIDENTAL PERMIAN LTD	TEXAS	COCHRAN
IGOE SMITH	4207933339	IGOE-SMITH OPERATING AREA 35RW	OCCIDENTAL PERMIAN LTD	TEXAS	COCHRAN
IGOE SMITH	4207981778	IGOE-SMITH OPERATING AREA 501 WD	OCCIDENTAL PERMIAN LTD	TEXAS	COCHRAN
IGOE SMITH	4207900306	SMITH-IGOE 001	OCCIDENTAL PERMIAN LTD	TEXAS	COCHRAN
IGOE SMITH	4207900307	SMITH-IGOE 002 WI	OCCIDENTAL PERMIAN LTD	TEXAS	COCHRAN
IGOE SMITH	4207900308	SMITH-IGOE 003 WC	OCCIDENTAL PERMIAN LTD	TEXAS	COCHRAN
IGOE SMITH	4207900309	SMITH-IGOE 004	OCCIDENTAL PERMIAN LTD	TEXAS	COCHRAN
IGOE SMITH	4207900310	SMITH-IGOE 005 WC	OCCIDENTAL PERMIAN LTD	TEXAS	COCHRAN
IGOE SMITH	4207910320	SMITH-IGOE 006	OCCIDENTAL PERMIAN LTD	TEXAS	COCHRAN
IGOE SMITH	4207930046	SMITH-IGOE 007	OCCIDENTAL PERMIAN LTD	TEXAS	COCHRAN
IGOE SMITH	4207930045	SMITH-IGOE 008	OCCIDENTAL PERMIAN LTD	TEXAS	COCHRAN
IGOE SMITH	4207930855	SMITH-IGOE 009	OCCIDENTAL PERMIAN LTD	TEXAS	COCHRAN
INDIAN BASIN FIELD	3001531294	AGI NO 1	OXY USA WTP LP	NEW MEXICO	EDDY
INDIAN BASIN FIELD	3001522947	BIG WALT 2 STATE 001	OXY USA WTP LP	NEW MEXICO	EDDY
INDIAN BASIN FIELD	3001527509	BIG WALT 2 STATE 002	OXY USA WTP LP	NEW MEXICO	EDDY
INDIAN BASIN FIELD	3001528186	BIG WALT 2 STATE 003	OXY USA WTP LP	NEW MEXICO	EDDY
INDIAN BASIN FIELD	3001532636	BIG WALT 2 STATE 004	OXY USA WTP LP	NEW MEXICO	EDDY
INDIAN BASIN FIELD	3001532637	BIG WALT 2 STATE 005	OXY USA WTP LP	NEW MEXICO	EDDY
INDIAN BASIN FIELD	3001532639	BIG WALT 2 STATE 007	OXY USA WTP LP	NEW MEXICO	EDDY
INDIAN BASIN FIELD	3001533315	BIG WALT 2 STATE 008	OXY USA WTP LP	NEW MEXICO	EDDY
INDIAN BASIN FIELD	3001533226	BIG WALT 2 STATE 009	OXY USA WTP LP	NEW MEXICO	EDDY
INDIAN BASIN FIELD	3001533442	BIG WALT 2 STATE 010	OXY USA WTP LP	NEW MEXICO	EDDY
INDIAN BASIN FIELD	3001528021	BONE FLATS FEDERAL 12 1	OXY USA WTP LP	NEW MEXICO	EDDY
INDIAN BASIN FIELD	3001528304	BONE FLATS FEDERAL 12 2	OXY USA WTP LP	NEW MEXICO	EDDY
INDIAN BASIN FIELD	3001528529	BONE FLATS FEDERAL 12 3	OXY USA WTP LP	NEW MEXICO	EDDY
INDIAN BASIN FIELD	3001528675	BONE FLATS FEDERAL 12 4	OXY USA WTP LP	NEW MEXICO	EDDY
INDIAN BASIN FIELD	3001528847	BONE FLATS FEDERAL 12 5	OXY USA WTP LP	NEW MEXICO	EDDY
INDIAN BASIN FIELD	3001529192	BONE FLATS FEDERAL 12 6	OXY USA WTP LP	NEW MEXICO	EDDY
INDIAN BASIN FIELD	3001528720	COMANCHE FEDERAL 3 NO 1	OXY USA WTP LP	NEW MEXICO	EDDY
INDIAN BASIN FIELD	3001529972	COMANCHE FEDERAL 3 NO 2	OXY USA WTP LP	NEW MEXICO	EDDY
INDIAN BASIN FIELD	3001535632	ENCORE 12 INDIAN COM 0001	OXY USA WTP LP	NEW MEXICO	EDDY
INDIAN BASIN FIELD	3001510403	FEDERAL C 35 1	OXY USA WTP LP	NEW MEXICO	EDDY
INDIAN BASIN FIELD	3001527629	FEDERAL C 35 2	OXY USA WTP LP	NEW MEXICO	EDDY
INDIAN BASIN FIELD	3001530619	FEDERAL C 35 3	OXY USA WTP LP	NEW MEXICO	EDDY
INDIAN BASIN FIELD	3001532453	FEDERAL C 35 4Q	OXY USA WTP LP	NEW MEXICO	EDDY
INDIAN BASIN FIELD	3001510556	FEDERAL IBA GAS COM NO 1	OXY USA WTP LP	NEW MEXICO	EDDY
INDIAN BASIN FIELD	3001530041	FEDERAL IBA GAS COM NO 2	OXY USA WTP LP	NEW MEXICO	EDDY
INDIAN BASIN FIELD	3001510744	FEDERAL IBB GAS COM NO 1	OXY USA WTP LP	NEW MEXICO	EDDY
INDIAN BASIN FIELD	3001510788	FEDERAL IBC GAS COM NO 1	OXY USA WTP LP	NEW MEXICO	EDDY
INDIAN BASIN FIELD	3001531396	FEDERAL IBC GAS COM NO 2	OXY USA WTP LP	NEW MEXICO	EDDY
INDIAN BASIN FIELD	3001533031	IB 32 STATE 6	OXY USA WTP LP	NEW MEXICO	EDDY
INDIAN BASIN FIELD	3001533030	IB 32 STATE 7	OXY USA WTP LP	NEW MEXICO	EDDY
INDIAN BASIN FIELD	3001541048	INDIAN BASIN 23 FED COM 0001H	OXY USA WTP LP	NEW MEXICO	EDDY
INDIAN BASIN FIELD	3001510710	INDIAN BASIN 25 FED 0001	OXY USA WTP LP	NEW MEXICO	EDDY
INDIAN BASIN FIELD	3001534025	INDIAN BASIN 25 FED 0002	OXY USA WTP LP	NEW MEXICO	EDDY
INDIAN BASIN FIELD	3001525133	INDIAN BASIN 32 STATE 1Y	OXY USA WTP LP	NEW MEXICO	EDDY
INDIAN BASIN FIELD	3001530097	INDIAN BASIN 32 STATE 2	OXY USA WTP LP	NEW MEXICO	EDDY
INDIAN BASIN FIELD	3001530535	INDIAN BASIN 32 STATE 3	OXY USA WTP LP	NEW MEXICO	EDDY
INDIAN BASIN FIELD	3001530618	INDIAN BASIN 32 STATE 4	OXY USA WTP LP	NEW MEXICO	EDDY
INDIAN BASIN FIELD	3001534077	INDIAN BASIN 32 STATE 5M	OXY USA WTP LP	NEW MEXICO	EDDY
INDIAN BASIN FIELD	3001533163	INDIAN BASIN 32 STATE 8	MARATHON OIL CO	NEW MEXICO	EDDY
INDIAN BASIN FIELD	3001534102	INDIAN BASIN 32 STATE 9	OXY USA WTP LP	NEW MEXICO	EDDY
INDIAN BASIN FIELD	3001526011	INDIAN BASIN A 2	OXY USA WTP LP	NEW MEXICO	EDDY
INDIAN BASIN FIELD	3001527932	INDIAN BASIN A 3	OXY USA WTP LP	NEW MEXICO	EDDY
INDIAN BASIN FIELD	3001531469	INDIAN BASIN A 4	OXY USA WTP LP	NEW MEXICO	EDDY
INDIAN BASIN FIELD	3001500034	INDIAN BASIN A NO 1	OXY USA WTP LP	NEW MEXICO	EDDY
INDIAN BASIN FIELD	3001510332	INDIAN BASIN C 1	OXY USA WTP LP	NEW MEXICO	EDDY
INDIAN BASIN FIELD	3001528167	INDIAN BASIN C-2	OXY USA WTP LP	NEW MEXICO	EDDY
INDIAN BASIN FIELD	3001531112	INDIAN BASIN C-3	OXY USA WTP LP	NEW MEXICO	EDDY
INDIAN BASIN FIELD	3001510616	INDIAN BASIN D 1	OXY USA WTP LP	NEW MEXICO	EDDY
INDIAN BASIN FIELD	3001528955	INDIAN BASIN D 2	OXY USA WTP LP	NEW MEXICO	EDDY
INDIAN BASIN FIELD	3001510617	INDIAN BASIN E 1 ST1	OXY USA WTP LP	NEW MEXICO	EDDY
INDIAN BASIN FIELD	3001529017	INDIAN BASIN E NO 2	OXY USA WTP LP	NEW MEXICO	EDDY
INDIAN BASIN FIELD	3001500037	INDIAN BASIN GAS COM 1	OXY USA WTP LP	NEW MEXICO	EDDY

Well Group	API	Well Name	Current Operator Name	State	County
INDIAN BASIN FIELD	3001510871	INDIAN FED GAS COM 2 (MOR	OXY USA WTP LP	NEW MEXICO	EDDY
INDIAN BASIN FIELD	3001510355	INDIAN FEDERAL GAS COM 1	OXY USA WTP LP	NEW MEXICO	EDDY
INDIAN BASIN FIELD	3001525827	INDIAN HILLS 006	OXY USA WTP LP	NEW MEXICO	EDDY
INDIAN BASIN FIELD	3001522448	INDIAN HILLS STATE COM 1	OXY USA WTP LP	NEW MEXICO	EDDY
INDIAN BASIN FIELD	3001522694	INDIAN HILLS STATE COM 2	OXY USA WTP LP	NEW MEXICO	EDDY
INDIAN BASIN FIELD	3001527168	INDIAN HILLS STATE COM 3	OXY USA WTP LP	NEW MEXICO	EDDY
INDIAN BASIN FIELD	3001527235	INDIAN HILLS STATE COM 4 (WOLFCAMP)	OXY USA WTP LP	NEW MEXICO	EDDY
INDIAN BASIN FIELD	3001527433	INDIAN HILLS STATE COM 5 (PENN UP)	OXY USA WTP LP	NEW MEXICO	EDDY
INDIAN BASIN FIELD	3001527456	INDIAN HILLS STATE COM 6	OXY USA WTP LP	NEW MEXICO	EDDY
INDIAN BASIN FIELD	3001527465	INDIAN HILLS STATE COM 7 SWD	OXY USA WTP LP	NEW MEXICO	EDDY
INDIAN BASIN FIELD	3001527486	INDIAN HILLS STATE COM 8 (MORROW)	OXY USA WTP LP	NEW MEXICO	EDDY
INDIAN BASIN FIELD	3001530624	INDIAN HILLS UNIT GAS COM 14	OXY USA WTP LP	NEW MEXICO	EDDY
INDIAN BASIN FIELD	3001531406	INDIAN HILLS UNIT GAS COM 27	OXY USA WTP LP	NEW MEXICO	EDDY
INDIAN BASIN FIELD	3001532770	INDIAN HILLS UNIT GAS COM 38	OXY USA WTP LP	NEW MEXICO	EDDY
INDIAN BASIN FIELD	3001533008	INDIAN HILLS UNIT GAS COM 46	OXY USA WTP LP	NEW MEXICO	EDDY
INDIAN BASIN FIELD	3001532536	INDIAN HILLS UNIT GAS COM 47	OXY USA WTP LP	NEW MEXICO	EDDY
INDIAN BASIN FIELD	3001532878	INDIAN HILLS UNIT GAS COM 56	OXY USA WTP LP	NEW MEXICO	EDDY
INDIAN BASIN FIELD	3001530274	INDIAN HILLS UNIT GAS COM NO 13	OXY USA WTP LP	NEW MEXICO	EDDY
INDIAN BASIN FIELD	3001510553	INDIAN HILLS UNIT GAS COM NO 3	OXY USA WTP LP	NEW MEXICO	EDDY
INDIAN BASIN FIELD	3001510066	INDIAN HILLS UNIT NO 001	OXY USA WTP LP	NEW MEXICO	EDDY
INDIAN BASIN FIELD	3001510618	INDIAN HILLS UNIT NO 02	OXY USA WTP LP	NEW MEXICO	EDDY
INDIAN BASIN FIELD	3001510738	INDIAN HILLS UNIT NO 04	OXY USA WTP LP	NEW MEXICO	EDDY
INDIAN BASIN FIELD	3001528590	INDIAN HILLS UNIT NO 08	OXY USA WTP LP	NEW MEXICO	EDDY
INDIAN BASIN FIELD	3001528754	INDIAN HILLS UNIT NO 09	OXY USA WTP LP	NEW MEXICO	EDDY
INDIAN BASIN FIELD	3001530571	INDIAN HILLS UNIT NO 10	OXY USA WTP LP	NEW MEXICO	EDDY
INDIAN BASIN FIELD	3001528749	INDIAN HILLS UNIT NO 11	OXY USA WTP LP	NEW MEXICO	EDDY
INDIAN BASIN FIELD	3001528813	INDIAN HILLS UNIT NO 12	OXY USA WTP LP	NEW MEXICO	EDDY
INDIAN BASIN FIELD	3001530661	INDIAN HILLS UNIT NO 17	OXY USA WTP LP	NEW MEXICO	EDDY
INDIAN BASIN FIELD	3001530564	INDIAN HILLS UNIT NO 18	OXY USA WTP LP	NEW MEXICO	EDDY
INDIAN BASIN FIELD	3001530572	INDIAN HILLS UNIT NO 19	OXY USA WTP LP	NEW MEXICO	EDDY
INDIAN BASIN FIELD	3001530658	INDIAN HILLS UNIT NO 20	OXY USA WTP LP	NEW MEXICO	EDDY
INDIAN BASIN FIELD	3001530811	INDIAN HILLS UNIT NO 21	OXY USA WTP LP	NEW MEXICO	EDDY
INDIAN BASIN FIELD	3001531150	INDIAN HILLS UNIT NO 22	OXY USA WTP LP	NEW MEXICO	EDDY
INDIAN BASIN FIELD	3001531266	INDIAN HILLS UNIT NO 24	OXY USA WTP LP	NEW MEXICO	EDDY
INDIAN BASIN FIELD	3001531194	INDIAN HILLS UNIT NO 25	OXY USA WTP LP	NEW MEXICO	EDDY
INDIAN BASIN FIELD	3001531274	INDIAN HILLS UNIT NO 26	OXY USA WTP LP	NEW MEXICO	EDDY
INDIAN BASIN FIELD	3001531267	INDIAN HILLS UNIT NO 28	OXY USA WTP LP	NEW MEXICO	EDDY
INDIAN BASIN FIELD	3001531502	INDIAN HILLS UNIT NO 29	OXY USA WTP LP	NEW MEXICO	EDDY
INDIAN BASIN FIELD	3001531655	INDIAN HILLS UNIT NO 30 MISSISSIPPIAN	OXY USA WTP LP	NEW MEXICO	EDDY
INDIAN BASIN FIELD	3001531534	INDIAN HILLS UNIT NO 31	OXY USA WTP LP	NEW MEXICO	EDDY
INDIAN BASIN FIELD	3001531591	INDIAN HILLS UNIT NO 32	OXY USA WTP LP	NEW MEXICO	EDDY
INDIAN BASIN FIELD	3001531755	INDIAN HILLS UNIT NO 33	OXY USA WTP LP	NEW MEXICO	EDDY
INDIAN BASIN FIELD	3001531751	INDIAN HILLS UNIT NO 34	OXY USA WTP LP	NEW MEXICO	EDDY
INDIAN BASIN FIELD	3001532199	INDIAN HILLS UNIT NO 35	OXY USA WTP LP	NEW MEXICO	EDDY
INDIAN BASIN FIELD	3001532140	INDIAN HILLS UNIT NO 36	OXY USA WTP LP	NEW MEXICO	EDDY
INDIAN BASIN FIELD	3001532594	INDIAN HILLS UNIT NO 37 Y	OXY USA WTP LP	NEW MEXICO	EDDY
INDIAN BASIN FIELD	3001532103	INDIAN HILLS UNIT NO 39	OXY USA WTP LP	NEW MEXICO	EDDY
INDIAN BASIN FIELD	3001532222	INDIAN HILLS UNIT NO 40	OXY USA WTP LP	NEW MEXICO	EDDY
INDIAN BASIN FIELD	3001532539	INDIAN HILLS UNIT NO 41	OXY USA WTP LP	NEW MEXICO	EDDY
INDIAN BASIN FIELD	3001532355	INDIAN HILLS UNIT NO 42	OXY USA WTP LP	NEW MEXICO	EDDY
INDIAN BASIN FIELD	3001532246	INDIAN HILLS UNIT NO 43	OXY USA WTP LP	NEW MEXICO	EDDY
INDIAN BASIN FIELD	3001532656	INDIAN HILLS UNIT NO 44	OXY USA WTP LP	NEW MEXICO	EDDY
INDIAN BASIN FIELD	3001532338	INDIAN HILLS UNIT NO 45	OXY USA WTP LP	NEW MEXICO	EDDY
INDIAN BASIN FIELD	3001532723	INDIAN HILLS UNIT NO 49	OXY USA WTP LP	NEW MEXICO	EDDY
INDIAN BASIN FIELD	3001532530	INDIAN HILLS UNIT NO 50 P	OXY USA WTP LP	NEW MEXICO	EDDY
INDIAN BASIN FIELD	3001532805	INDIAN HILLS UNIT NO 52	OXY USA WTP LP	NEW MEXICO	EDDY
INDIAN BASIN FIELD	3001532875	INDIAN HILLS UNIT NO 53	OXY USA WTP LP	NEW MEXICO	EDDY
INDIAN BASIN FIELD	3001533759	INDIAN HILLS UNIT NO 59	OXY USA WTP LP	NEW MEXICO	EDDY
INDIAN BASIN FIELD	3001505918	JC WILLIAMSON STD FED GAS COM 1	OXY USA WTP LP	NEW MEXICO	EDDY
INDIAN BASIN FIELD	3001528076	JONES CANYON 4 FED 1	OXY USA WTP LP	NEW MEXICO	EDDY
INDIAN BASIN FIELD	3001528779	JONES CANYON 4 FED 2	OXY USA WTP LP	NEW MEXICO	EDDY
INDIAN BASIN FIELD	3001530152	JONES CANYON 4 FED 3	OXY USA WTP LP	NEW MEXICO	EDDY
INDIAN BASIN FIELD	3001530487	JONES CANYON 4 FED 4	OXY USA WTP LP	NEW MEXICO	EDDY
INDIAN BASIN FIELD	3001530933	JONES CANYON 4 FED 5	OXY USA WTP LP	NEW MEXICO	EDDY
INDIAN BASIN FIELD	3001530948	JONES CANYON 4 FED 6 SWD	OXY USA WTP LP	NEW MEXICO	EDDY
INDIAN BASIN FIELD	3001532293	JONES CANYON 4 FED 7	OXY USA WTP LP	NEW MEXICO	EDDY
INDIAN BASIN FIELD	3001532292	JONES CANYON 4 FED 8	OXY USA WTP LP	NEW MEXICO	EDDY
INDIAN BASIN FIELD	3001532622	JONES CANYON 4 FED 9	OXY USA WTP LP	NEW MEXICO	EDDY
INDIAN BASIN FIELD	3001510746	KIMBALL 6 FEDERAL 001 D	OXY USA INC	NEW MEXICO	EDDY
INDIAN BASIN FIELD	3001522782	M H FEDERAL COM 1N 001 SWD	OXY USA WTP LP	NEW MEXICO	EDDY
INDIAN BASIN FIELD	3001510373	MARATHON FEDERAL SWD 1	OXY USA WTP LP	NEW MEXICO	EDDY
INDIAN BASIN FIELD	3001510323	MARTHA CREEK GAS COM 0001	OXY USA WTP LP	NEW MEXICO	EDDY
INDIAN BASIN FIELD	3001525174	MARTHA CREEK GAS COM 0002	OXY USA WTP LP	NEW MEXICO	EDDY
INDIAN BASIN FIELD	3001529002	MARTHA CREEK GAS COM 0003	OXY USA WTP LP	NEW MEXICO	EDDY
INDIAN BASIN FIELD	3001530245	MARTHA CREEK GAS COM 0005	OXY USA WTP LP	NEW MEXICO	EDDY
INDIAN BASIN FIELD	3001532165	MARTHA CREEK GAS COM 0006	OXY USA WTP LP	NEW MEXICO	EDDY
INDIAN BASIN FIELD	3001532646	MARTHA CREEK GAS COM 0007	OXY USA WTP LP	NEW MEXICO	EDDY
INDIAN BASIN FIELD	3001534266	MCKITTRICK 14 FED 002	OXY USA WTP LP		
INDIAN BASIN FIELD	3001521010	MCKITTRICK 14 FED SWD 001	OXY USA WTP LP	NEW MEXICO	EDDY
INDIAN BASIN FIELD	3001533648	MCKITTRICK 24 FED 001	OXY USA WTP LP	NEW MEXICO	EDDY
INDIAN BASIN FIELD	3001533649	MCKITTRICK 24 FED 002	OXY USA WTP LP	NEW MEXICO	EDDY
INDIAN BASIN FIELD	3001534322	MCKITTRICK 24 FED 003	OXY USA WTP LP	NEW MEXICO	EDDY
INDIAN BASIN FIELD	3001535231	MCKITTRICK FED 10 001	OXY USA WTP LP	NEW MEXICO	EDDY
INDIAN BASIN FIELD	3001522570	MCKITTRICK FED 11 001-Y	OXY USA WTP LP	NEW MEXICO	EDDY

Well Group	API	Well Name	Current Operator Name	State	County
INDIAN BASIN FIELD	3001533270	MCKITTRICK FED 11 002	OXY USA WTP LP	NEW MEXICO	EDDY
INDIAN BASIN FIELD	3001533610	MCKITTRICK FED 11 003	OXY USA WTP LP	NEW MEXICO	EDDY
INDIAN BASIN FIELD	3001533168	MCKITTRICK FED 11 004	OXY USA WTP LP	NEW MEXICO	EDDY
INDIAN BASIN FIELD	3001533611	MCKITTRICK FED 11 005 SWD	OXY USA WTP LP	NEW MEXICO	EDDY
INDIAN BASIN FIELD	3001533990	MCKITTRICK FED 11 008	OXY USA WTP LP		
INDIAN BASIN FIELD	3001534151	MCKITTRICK FED 18 001	OXY USA WTP LP	NEW MEXICO	EDDY
INDIAN BASIN FIELD	3001533875	MCKITTRICK HILLS 1 FED 002	OXY USA WTP LP	NEW MEXICO	EDDY
INDIAN BASIN FIELD	3001527928	MOC FEDERAL NO 1	OXY USA WTP LP	NEW MEXICO	EDDY
INDIAN BASIN FIELD	3001527984	MOC FEDERAL NO 2	OXY USA WTP LP	NEW MEXICO	EDDY
INDIAN BASIN FIELD	3001528045	MOC FEDERAL NO 3	OXY USA WTP LP	NEW MEXICO	EDDY
INDIAN BASIN FIELD	3001528071	MOC FEDERAL NO 4	OXY USA WTP LP	NEW MEXICO	EDDY
INDIAN BASIN FIELD	3001528117	MOC FEDERAL NO 5	OXY USA WTP LP	NEW MEXICO	EDDY
INDIAN BASIN FIELD	3001528285	MOC FEDERAL NO 6	OXY USA WTP LP	NEW MEXICO	EDDY
INDIAN BASIN FIELD	3001528309	MOC FEDERAL NO 7	OXY USA WTP LP	NEW MEXICO	EDDY
INDIAN BASIN FIELD	3001528823	MOC FEDERAL NO 8	OXY USA WTP LP	NEW MEXICO	EDDY
INDIAN BASIN FIELD	3001521669	MOC SWD 1	OXY USA WTP LP	NEW MEXICO	EDDY
INDIAN BASIN FIELD	3001524713	NAGOOLTEE PEAK 5 FED COM 0001	OXY USA WTP LP	NEW MEXICO	EDDY
INDIAN BASIN FIELD	3001528074	NAGOOLTEE PEAK 5 FED COM 0002	OXY USA WTP LP	NEW MEXICO	EDDY
INDIAN BASIN FIELD	3001529900	NAGOOLTEE PEAK 5 FED COM 0003	OXY USA WTP LP	NEW MEXICO	EDDY
INDIAN BASIN FIELD	3001530488	NAGOOLTEE PEAK 5 FED COM 0004	OXY USA WTP LP	NEW MEXICO	EDDY
INDIAN BASIN FIELD	3001530558	NAGOOLTEE PEAK 5 FED COM 0005	OXY USA WTP LP	NEW MEXICO	EDDY
INDIAN BASIN FIELD	3001533127	NAGOOLTEE PEAK 5 FED COM 0006Y	OXY USA WTP LP	NEW MEXICO	EDDY
INDIAN BASIN FIELD	3001532603	NAGOOLTEE PEAK 5 FED COM 0007	OXY USA WTP LP	NEW MEXICO	EDDY
INDIAN BASIN FIELD	3001529305	NORTH INDIAN BASIN UNIT GAS COM 32	OXY USA WTP LP	NEW MEXICO	EDDY
INDIAN BASIN FIELD	3001520061	NORTH INDIAN BASIN UNIT GAS COM A NO 6	OXY USA WTP LP	NEW MEXICO	EDDY
INDIAN BASIN FIELD	3001510557	NORTH INDIAN BASIN UNIT GAS NO 3	OXY USA WTP LP	NEW MEXICO	EDDY
INDIAN BASIN FIELD	3001510065	NORTH INDIAN BASIN UNIT NO 01	OXY USA WTP LP	NEW MEXICO	EDDY
INDIAN BASIN FIELD	3001510336	NORTH INDIAN BASIN UNIT NO 02	OXY USA WTP LP	NEW MEXICO	EDDY
INDIAN BASIN FIELD	3001510558	NORTH INDIAN BASIN UNIT NO 04	OXY USA WTP LP	NEW MEXICO	EDDY
INDIAN BASIN FIELD	3001510559	NORTH INDIAN BASIN UNIT NO 05	OXY USA WTP LP	NEW MEXICO	EDDY
INDIAN BASIN FIELD	3001520089	NORTH INDIAN BASIN UNIT NO 07	OXY USA WTP LP	NEW MEXICO	EDDY
INDIAN BASIN FIELD	3001526324	NORTH INDIAN BASIN UNIT NO 08 (UPPER PEN)	OXY USA WTP LP	NEW MEXICO	EDDY
INDIAN BASIN FIELD	3001527917	NORTH INDIAN BASIN UNIT NO 09	OXY USA WTP LP	NEW MEXICO	EDDY
INDIAN BASIN FIELD	3001527930	NORTH INDIAN BASIN UNIT NO 10	OXY USA WTP LP	NEW MEXICO	EDDY
INDIAN BASIN FIELD	3001528232	NORTH INDIAN BASIN UNIT NO 11 (WOLFCAMP)	OXY USA WTP LP	NEW MEXICO	EDDY
INDIAN BASIN FIELD	3001528258	NORTH INDIAN BASIN UNIT NO 12	OXY USA WTP LP	NEW MEXICO	EDDY
INDIAN BASIN FIELD	3001528068	NORTH INDIAN BASIN UNIT NO 13	OXY USA WTP LP	NEW MEXICO	EDDY
INDIAN BASIN FIELD	3001528143	NORTH INDIAN BASIN UNIT NO 14	OXY USA WTP LP	NEW MEXICO	EDDY
INDIAN BASIN FIELD	3001528305	NORTH INDIAN BASIN UNIT NO 15	OXY USA WTP LP	NEW MEXICO	EDDY
INDIAN BASIN FIELD	3001528287	NORTH INDIAN BASIN UNIT NO 16	OXY USA WTP LP	NEW MEXICO	EDDY
INDIAN BASIN FIELD	3001528386	NORTH INDIAN BASIN UNIT NO 17	OXY USA WTP LP	NEW MEXICO	EDDY
INDIAN BASIN FIELD	3001528435	NORTH INDIAN BASIN UNIT NO 18	OXY USA WTP LP	NEW MEXICO	EDDY
INDIAN BASIN FIELD	3001528385	NORTH INDIAN BASIN UNIT NO 19	OXY USA WTP LP	NEW MEXICO	EDDY
INDIAN BASIN FIELD	3001528384	NORTH INDIAN BASIN UNIT NO 20 (MORROW)	OXY USA WTP LP	NEW MEXICO	EDDY
INDIAN BASIN FIELD	3001528621	NORTH INDIAN BASIN UNIT NO 21	OXY USA WTP LP	NEW MEXICO	EDDY
INDIAN BASIN FIELD	3001528583	NORTH INDIAN BASIN UNIT NO 22 MORROW	OXY USA WTP LP	NEW MEXICO	EDDY
INDIAN BASIN FIELD	3001528578	NORTH INDIAN BASIN UNIT NO 23	OXY USA WTP LP	NEW MEXICO	EDDY
INDIAN BASIN FIELD	3001528814	NORTH INDIAN BASIN UNIT NO 24	OXY USA WTP LP	NEW MEXICO	EDDY
INDIAN BASIN FIELD	3001528857	NORTH INDIAN BASIN UNIT NO 25	OXY USA WTP LP	NEW MEXICO	EDDY
INDIAN BASIN FIELD	3001528752	NORTH INDIAN BASIN UNIT NO 26	OXY USA WTP LP	NEW MEXICO	EDDY
INDIAN BASIN FIELD	3001528977	NORTH INDIAN BASIN UNIT NO 27	OXY USA WTP LP	NEW MEXICO	EDDY
INDIAN BASIN FIELD	3001529059	NORTH INDIAN BASIN UNIT NO 30	OXY USA WTP LP	NEW MEXICO	EDDY
INDIAN BASIN FIELD	3001530111	NORTH INDIAN BASIN UNIT NO 31	OXY USA WTP LP	NEW MEXICO	EDDY
INDIAN BASIN FIELD	3001529296	NORTH INDIAN BASIN UNIT NO 34	OXY USA WTP LP	NEW MEXICO	EDDY
INDIAN BASIN FIELD	3001531048	NORTH INDIAN BASIN UNIT NO 36	OXY USA WTP LP	NEW MEXICO	EDDY
INDIAN BASIN FIELD	3001528011	OLD RANCH CANYON 7 FED 1	OXY USA WTP LP	NEW MEXICO	EDDY
INDIAN BASIN FIELD	3001528075	OLD RANCH CANYON 7 FED 2	OXY USA WTP LP	NEW MEXICO	EDDY
INDIAN BASIN FIELD	3001531152	OLD RANCH CANYON 7 FED 3	OXY USA WTP LP	NEW MEXICO	EDDY
INDIAN BASIN FIELD	3001531151	OLD RANCH CANYON 7 FED 4	OXY USA WTP LP	NEW MEXICO	EDDY
INDIAN BASIN FIELD	3001530653	OLD RANCH CANYON 7 FED 5Y	OXY USA WTP LP	NEW MEXICO	EDDY
INDIAN BASIN FIELD	3001532294	OLD RANCH CANYON 7 FED 6	OXY USA WTP LP	NEW MEXICO	EDDY
INDIAN BASIN FIELD	3001532604	OLD RANCH CANYON 7 FED 7	OXY USA WTP LP	NEW MEXICO	EDDY
INDIAN BASIN FIELD	3001533064	OLD RANCH CANYON 7 FED 8	OXY USA WTP LP	NEW MEXICO	EDDY
INDIAN BASIN FIELD	3001510588	OLD RANCH KNOLL 8 FED COM 0001	OXY USA WTP LP	NEW MEXICO	EDDY
INDIAN BASIN FIELD	3001527674	OLD RANCH KNOLL 8 FED COM 0002	OXY USA WTP LP	NEW MEXICO	EDDY
INDIAN BASIN FIELD	3001530489	OLD RANCH KNOLL 8 FED COM 0003	OXY USA WTP LP	NEW MEXICO	EDDY
INDIAN BASIN FIELD	3001530296	OLD RANCH KNOLL 8 FED COM 0004	OXY USA WTP LP	NEW MEXICO	EDDY
INDIAN BASIN FIELD	3001531326	OLD RANCH KNOLL 8 FED COM 0005	OXY USA WTP LP	NEW MEXICO	EDDY
INDIAN BASIN FIELD	3001532295	OLD RANCH KNOLL 8 FED COM 0006	OXY USA WTP LP	NEW MEXICO	EDDY
INDIAN BASIN FIELD	3001532621	OLD RANCH KNOLL 8 FED COM 0007	OXY USA WTP LP	NEW MEXICO	EDDY
INDIAN BASIN FIELD	3001532829	OLD RANCH KNOLL 8 FED COM 0008	OXY USA WTP LP	NEW MEXICO	EDDY
INDIAN BASIN FIELD	3001532586	OLD RANCH KNOLL 8 FED COM 0009	OXY USA WTP LP	NEW MEXICO	EDDY
INDIAN BASIN FIELD	3001521451	OSAGE 1	OXY USA INC	NEW MEXICO	EDDY
INDIAN BASIN FIELD	3001541060	OSAGE 18 FEDERAL 001H	OXY USA INC	NEW MEXICO	EDDY
INDIAN BASIN FIELD	3001540759	OSAGE 18 FEE A COM 001H	OXY USA INC	NEW MEXICO	EDDY
INDIAN BASIN FIELD	3001540760	OSAGE 18 FEE B COM 001H	OXY USA INC	NEW MEXICO	EDDY
INDIAN BASIN FIELD	3001540761	OSAGE 18 FEE C COM 001H	OXY USA INC	NEW MEXICO	EDDY
INDIAN BASIN FIELD	3001531204	OXY LIMOUSINE FEDERAL #1 (ACP)	OXY USA WTP LP	NEW MEXICO	EDDY
INDIAN BASIN FIELD	3001531453	OXY PENNY LOAFER FEDERAL #1	OXY USA WTP LP	NEW MEXICO	EDDY
INDIAN BASIN FIELD	3001529458	PONTIAC 7 STATE COM 1	OXY USA WTP LP	NEW MEXICO	EDDY
INDIAN BASIN FIELD	3001526107	PRONGHORN FEDERAL 1	OXY USA WTP LP		
INDIAN BASIN FIELD	3001527046	RIGHTHAND CANYON 34 FED 1	OXY USA WTP LP	NEW MEXICO	EDDY
INDIAN BASIN FIELD	3001530863	RIGHTHAND CANYON 34 FED 2	OXY USA WTP LP	NEW MEXICO	EDDY
INDIAN BASIN FIELD	3001532146	RIGHTHAND CANYON 34 FED 3	OXY USA WTP LP	NEW MEXICO	EDDY

Well Group	API	Well Name	Current Operator Name	State	County
INDIAN BASIN FIELD	3001532328	RIGHTHAND CANYON 34 FED 4	OXY USA WTP LP	NEW MEXICO	EDDY
INDIAN BASIN FIELD	3001532588	RIGHTHAND CANYON 34 FED 5	OXY USA WTP LP	NEW MEXICO	EDDY
INDIAN BASIN FIELD	3001532593	RIGHTHAND CANYON 34 FED 6	OXY USA WTP LP	NEW MEXICO	EDDY
INDIAN BASIN FIELD	3001532807	RIGHTHAND CANYON 34 FED 7	OXY USA WTP LP	NEW MEXICO	EDDY
INDIAN BASIN FIELD	3001532771	RIGHTHAND CANYON 34 FED 8	OXY USA WTP LP	NEW MEXICO	EDDY
INDIAN BASIN FIELD	3001533217	RIGHTHAND CANYON 35 FED 3	OXY USA WTP LP	NEW MEXICO	EDDY
INDIAN BASIN FIELD	3001533290	RIGHTHAND CANYON 35 FED 4	OXY USA WTP LP	NEW MEXICO	EDDY
INDIAN BASIN FIELD	3001533625	RIGHTHAND CANYON 35 FED 5	OXY USA WTP LP	NEW MEXICO	EDDY
INDIAN BASIN FIELD	3001534378	RIGHTHAND CANYON 35 FED 6	OXY USA WTP LP	NEW MEXICO	EDDY
INDIAN BASIN FIELD	3001534529	RIGHTHAND CANYON 35 FED 7 SWD	OXY USA WTP LP	NEW MEXICO	EDDY
INDIAN BASIN FIELD	3001526126	RIGHTHAND CANYON 35 FEE 1	OXY USA WTP LP	NEW MEXICO	EDDY
INDIAN BASIN FIELD	3001532827	RIGHTHAND CANYON 35 FEE 2	OXY USA WTP LP	NEW MEXICO	EDDY
INDIAN BASIN FIELD	3001528260	ROARING SPRINGS 13 FED 1	OXY USA WTP LP	NEW MEXICO	EDDY
INDIAN BASIN FIELD	3001529350	ROARING SPRINGS 13 FED 4	OXY USA WTP LP	NEW MEXICO	EDDY
INDIAN BASIN FIELD	3001526081	ROARING SPRINGS 14 FED 1	OXY USA WTP LP	NEW MEXICO	EDDY
INDIAN BASIN FIELD	3001528185	ROARING SPRINGS 14 FED 2	OXY USA WTP LP	NEW MEXICO	EDDY
INDIAN BASIN FIELD	3001529956	ROARING SPRINGS 14 FED 3	OXY USA WTP LP	NEW MEXICO	EDDY
INDIAN BASIN FIELD	3001528173	ROARING SPRINGS 14 FED 4	OXY USA WTP LP	NEW MEXICO	EDDY
INDIAN BASIN FIELD	3001528302	ROARING SPRINGS 14 FED 5	OXY USA WTP LP	NEW MEXICO	EDDY
INDIAN BASIN FIELD	3001530347	ROARING SPRINGS 14 FED 6	OXY USA WTP LP	NEW MEXICO	EDDY
INDIAN BASIN FIELD	3001530845	ROARING SPRINGS 14 FED 7	OXY USA WTP LP	NEW MEXICO	EDDY
INDIAN BASIN FIELD	3001530112	ROCKY HILLS SWD 1	OXY USA WTP LP	NEW MEXICO	EDDY
INDIAN BASIN FIELD	3001530600	ROCKY HILLS SWD 2	OXY USA WTP LP	NEW MEXICO	EDDY
INDIAN BASIN FIELD	3001533430	SEVEN RIVERS 17 FED 001	OXY USA INC	NEW MEXICO	EDDY
INDIAN BASIN FIELD	3001541061	SEVEN RIVERS 17 FEDERAL 002H	OXY USA INC	NEW MEXICO	EDDY
INDIAN BASIN FIELD	3001541062	SEVEN RIVERS 17 FEDERAL 003H	OXY USA INC	NEW MEXICO	EDDY
INDIAN BASIN FIELD	3001533011	SEVEN RIVERS 20 COM 001	OXY USA INC	NEW MEXICO	EDDY
INDIAN BASIN FIELD	3001533322	SHELBY 12 FED 005	OXY USA WTP LP		
INDIAN BASIN FIELD	3001534985	SHELBY 12 FED 007	OXY USA WTP LP	NEW MEXICO	EDDY
INDIAN BASIN FIELD	3001535170	SHELBY 12 FED 008	OXY USA WTP LP	NEW MEXICO	EDDY
INDIAN BASIN FIELD	3001525949	SHELBY FEDERAL 003	OXY USA WTP LP	NEW MEXICO	EDDY
INDIAN BASIN FIELD	3001510567	SMITH FEDERAL 1	OXY USA WTP LP	NEW MEXICO	EDDY
INDIAN BASIN FIELD	3001529789	SMITH FEDERAL 2	OXY USA WTP LP	NEW MEXICO	EDDY
INDIAN BASIN FIELD	3001531342	SMITH FEDERAL 3	OXY USA WTP LP	NEW MEXICO	EDDY
INDIAN BASIN FIELD	3001532957	SMITH FEDERAL 4	OXY USA WTP LP	NEW MEXICO	EDDY
INDIAN BASIN FIELD	3001527891	STINKING DRAW 1	OXY USA WTP LP	NEW MEXICO	EDDY
INDIAN BASIN FIELD	3001527976	STINKING DRAW 2	OXY USA WTP LP	NEW MEXICO	EDDY
INDIAN BASIN FIELD	3001527861	STINKING DRAW 3	OXY USA WTP LP	NEW MEXICO	EDDY
INDIAN BASIN FIELD	3001528589	STINKING DRAW 4	OXY USA WTP LP	NEW MEXICO	EDDY
INDIAN BASIN FIELD	3001533622	TWO MARKS 36 STATE 001	OXY USA INC	NEW MEXICO	EDDY
INDIAN BASIN FIELD	3001533744	TWO MARKS 36 STATE 002	OXY USA INC	NEW MEXICO	EDDY
INDIAN BASIN FIELD	3001534833	TWO MARKS 36 STATE 004 INJ	OXY USA INC	NEW MEXICO	EDDY
INDIAN BASIN FIELD	3001534272	US 13 FEDERAL 0002	OXY USA WTP LP	NEW MEXICO	EDDY
INDIAN BASIN FIELD	3001535017	US 13 FEDERAL 0004	OXY USA WTP LP	NEW MEXICO	EDDY
INDIAN BASIN FIELD	3001524193	US FED COM 13 001-Y	OXY USA WTP LP	NEW MEXICO	EDDY
INDIAN BASIN FIELD	3001530337	WINSTON 4 SWD	OXY USA WTP LP	NEW MEXICO	EDDY
INDIAN BASIN FIELD	3001510363	WINSTON GAS COM 1	OXY USA WTP LP	NEW MEXICO	EDDY
INDIAN BASIN FIELD	3001532576	WINSTON GAS COM 10	OXY USA WTP LP	NEW MEXICO	EDDY
INDIAN BASIN FIELD	3001528633	WINSTON GAS COM 2	OXY USA WTP LP	NEW MEXICO	EDDY
INDIAN BASIN FIELD	3001530359	WINSTON GAS COM 3	OXY USA WTP LP	NEW MEXICO	EDDY
INDIAN BASIN FIELD	3001530478	WINSTON GAS COM 5	OXY USA WTP LP	NEW MEXICO	EDDY
INDIAN BASIN FIELD	3001532116	WINSTON GAS COM 6	OXY USA WTP LP	NEW MEXICO	EDDY
INDIAN BASIN FIELD	3001530872	WINSTON GAS COM 7	OXY USA WTP LP	NEW MEXICO	EDDY
INDIAN BASIN FIELD	3001530873	WINSTON GAS COM 8	OXY USA WTP LP	NEW MEXICO	EDDY
INDIAN BASIN FIELD	3001532577	WINSTON GAS COM 9	OXY USA WTP LP	NEW MEXICO	EDDY
LEVELLAND OTHER	4221931988	BRATTON, EVA S 001	OCCIDENTAL PERMIAN LTD	TEXAS	HOCKLEY
LEVELLAND OTHER	4221935262	BRATTON, EVA S 002	OCCIDENTAL PERMIAN LTD	TEXAS	HOCKLEY
LEVELLAND OTHER	4221910040	COTTON, G J 002	OCCIDENTAL PERMIAN LTD	TEXAS	HOCKLEY
LEVELLAND OTHER	4221910041	COTTON, G J 003	OCCIDENTAL PERMIAN LTD	TEXAS	HOCKLEY
LEVELLAND OTHER	4221900381	HAMILL, T A 001 WI	OCCIDENTAL PERMIAN LTD	TEXAS	HOCKLEY
LEVELLAND OTHER	4221900948	HAMILL, T A 002 WI	OCCIDENTAL PERMIAN LTD	TEXAS	HOCKLEY
LEVELLAND OTHER	4221930998	HAMILL, T A 003	OCCIDENTAL PERMIAN LTD	TEXAS	HOCKLEY
LEVELLAND OTHER	4221930986	HAMILL, T A 004	OCCIDENTAL PERMIAN LTD	TEXAS	HOCKLEY
LEVELLAND OTHER	4221936789	HAMILL, T A 005	OCCIDENTAL PERMIAN LTD	TEXAS	HOCKLEY
LEVELLAND OTHER	4221937032	HAMILL, T A 006	OCCIDENTAL PERMIAN LTD	TEXAS	HOCKLEY
LEVELLAND OTHER	4221937444	INCA 1H PILOT	OCCIDENTAL PERMIAN LTD	TEXAS	HOCKLEY
LEVELLAND OTHER	4221903133	JACKSON 01	OCCIDENTAL PERMIAN LTD	TEXAS	HOCKLEY
LEVELLAND OTHER	4221903134	JACKSON 02	OCCIDENTAL PERMIAN LTD	TEXAS	HOCKLEY
LEVELLAND OTHER	4221935881	JACKSON 03R	OCCIDENTAL PERMIAN LTD	TEXAS	HOCKLEY
LEVELLAND OTHER	4221935882	JACKSON 04W	OCCIDENTAL PERMIAN LTD	TEXAS	HOCKLEY
LEVELLAND OTHER	4221935889	JACKSON 05W	OCCIDENTAL PERMIAN LTD	TEXAS	HOCKLEY
LEVELLAND OTHER	4221934183	JACKSON 06	OCCIDENTAL PERMIAN LTD	TEXAS	HOCKLEY
LEVELLAND OTHER	4221934402	JACKSON 07	OCCIDENTAL PERMIAN LTD	TEXAS	HOCKLEY
LEVELLAND OTHER	4221935888	JACKSON 08W	OCCIDENTAL PERMIAN LTD	TEXAS	HOCKLEY
LEVELLAND OTHER	4221935883	JACKSON 09W	OCCIDENTAL PERMIAN LTD	TEXAS	HOCKLEY
LEVELLAND OTHER	4221932766	M P DAVIES E 005	OCCIDENTAL PERMIAN LTD	TEXAS	HOCKLEY
LEVELLAND OTHER	4221930555	MONTGOMERY, L P 001 A	OCCIDENTAL PERMIAN LTD	TEXAS	HOCKLEY
LEVELLAND OTHER	4221910080	MONTGOMERY, R W 002	OCCIDENTAL PERMIAN LTD	TEXAS	HOCKLEY
LEVELLAND OTHER	4221910081	MONTGOMERY, R W 003	OCCIDENTAL PERMIAN LTD	TEXAS	HOCKLEY
LEVELLAND OTHER	4221932769	MONTGOMERY-DAVIES /B/ 001	OCCIDENTAL PERMIAN LTD	TEXAS	HOCKLEY
LEVELLAND OTHER	4221933034	MONTGOMERY-DAVIES /B/ 002	OCCIDENTAL PERMIAN LTD	TEXAS	HOCKLEY
LEVELLAND OTHER	4221935056	MONTGOMERY-DAVIES /B/ 003	OCCIDENTAL PERMIAN LTD	TEXAS	HOCKLEY
LEVELLAND OTHER	4221931759	MONTGOMERY-DAVIES 001	OCCIDENTAL PERMIAN LTD	TEXAS	HOCKLEY
LEVELLAND OTHER	4221931795	MONTGOMERY-DAVIES 002	OCCIDENTAL PERMIAN LTD	TEXAS	HOCKLEY

Well Group	API	Well Name	Current Operator Name	State	County
LEVELLAND OTHER	4221932734	MONTGOMERY-DAVIES 003	OCCIDENTAL PERMIAN LTD	TEXAS	HOCKLEY
LEVELLAND OTHER	4221910082	MORTON, J V 004	OCCIDENTAL PERMIAN LTD	TEXAS	HOCKLEY
LEVELLAND OTHER	4221935048	MORTON, J V COOP WELL NO 5 005 WI	OCCIDENTAL PERMIAN LTD		
LEVELLAND OTHER	4221933026	NEWSOM, C. V. 003	OCCIDENTAL PERMIAN LTD	TEXAS	HOCKLEY
LEVELLAND OTHER	4221933024	NEWSOM, C. V. 004	OCCIDENTAL PERMIAN LTD	TEXAS	HOCKLEY
LEVELLAND OTHER	4221933295	NEWSOM, C. V. 005	OCCIDENTAL PERMIAN LTD	TEXAS	HOCKLEY
LEVELLAND OTHER	4221933411	NEWSOM, C. V. 008W	OCCIDENTAL PERMIAN LTD	TEXAS	HOCKLEY
LEVELLAND OTHER	4221933410	NEWSOM, C. V. 009W	OCCIDENTAL PERMIAN LTD	TEXAS	HOCKLEY
LEVELLAND OTHER	4221933413	NEWSOM, C. V. 010W	OCCIDENTAL PERMIAN LTD	TEXAS	HOCKLEY
LEVELLAND OTHER	4221902619	NORTHEAST LEVELLAND UNIT 001	OCCIDENTAL PERMIAN LTD	TEXAS	HOCKLEY
LEVELLAND OTHER	4221902621	NORTHEAST LEVELLAND UNIT 002	OCCIDENTAL PERMIAN LTD	TEXAS	HOCKLEY
LEVELLAND OTHER	4221902522	NORTHEAST LEVELLAND UNIT 003	OCCIDENTAL PERMIAN LTD	TEXAS	HOCKLEY
LEVELLAND OTHER	4221902524	NORTHEAST LEVELLAND UNIT 004	OCCIDENTAL PERMIAN LTD	TEXAS	HOCKLEY
LEVELLAND OTHER	4221902521	NORTHEAST LEVELLAND UNIT 005	OCCIDENTAL PERMIAN LTD	TEXAS	HOCKLEY
LEVELLAND OTHER	4221902620	NORTHEAST LEVELLAND UNIT 006	OCCIDENTAL PERMIAN LTD	TEXAS	HOCKLEY
LEVELLAND OTHER	4221902622	NORTHEAST LEVELLAND UNIT 007	OCCIDENTAL PERMIAN LTD	TEXAS	HOCKLEY
LEVELLAND OTHER	4221902525	NORTHEAST LEVELLAND UNIT 008	OCCIDENTAL PERMIAN LTD	TEXAS	HOCKLEY
LEVELLAND OTHER	4221902523	NORTHEAST LEVELLAND UNIT 009	OCCIDENTAL PERMIAN LTD	TEXAS	HOCKLEY
LEVELLAND OTHER	4221903288	NORTHEAST LEVELLAND UNIT 010	OCCIDENTAL PERMIAN LTD	TEXAS	HOCKLEY
LEVELLAND OTHER	4221900117	NORTHEAST LEVELLAND UNIT 011	OCCIDENTAL PERMIAN LTD	TEXAS	HOCKLEY
LEVELLAND OTHER	4221901815	NORTHEAST LEVELLAND UNIT 012	OCCIDENTAL PERMIAN LTD	TEXAS	HOCKLEY
LEVELLAND OTHER	4221900119	NORTHEAST LEVELLAND UNIT 013	OCCIDENTAL PERMIAN LTD	TEXAS	HOCKLEY
LEVELLAND OTHER	4221932824	NORTHEAST LEVELLAND UNIT 013A	OCCIDENTAL PERMIAN LTD	TEXAS	HOCKLEY
LEVELLAND OTHER	4221931566	NORTHEAST LEVELLAND UNIT 014W	OCCIDENTAL PERMIAN LTD	TEXAS	HOCKLEY
LEVELLAND OTHER	4221931565	NORTHEAST LEVELLAND UNIT 015W	OCCIDENTAL PERMIAN LTD	TEXAS	HOCKLEY
LEVELLAND OTHER	4221931564	NORTHEAST LEVELLAND UNIT 016W	OCCIDENTAL PERMIAN LTD	TEXAS	HOCKLEY
LEVELLAND OTHER	4221931563	NORTHEAST LEVELLAND UNIT 017W	OCCIDENTAL PERMIAN LTD	TEXAS	HOCKLEY
LEVELLAND OTHER	4221931567	NORTHEAST LEVELLAND UNIT 018W	OCCIDENTAL PERMIAN LTD	TEXAS	HOCKLEY
LEVELLAND OTHER	4221932507	NORTHEAST LEVELLAND UNIT 019	OCCIDENTAL PERMIAN LTD	TEXAS	HOCKLEY
LEVELLAND OTHER	4221932506	NORTHEAST LEVELLAND UNIT 020	OCCIDENTAL PERMIAN LTD	TEXAS	HOCKLEY
LEVELLAND OTHER	4221932671	NORTHEAST LEVELLAND UNIT 021	OCCIDENTAL PERMIAN LTD	TEXAS	HOCKLEY
LEVELLAND OTHER	4221932672	NORTHEAST LEVELLAND UNIT 022	OCCIDENTAL PERMIAN LTD	TEXAS	HOCKLEY
LEVELLAND OTHER	4221933417	NORTHEAST LEVELLAND UNIT 023	OCCIDENTAL PERMIAN LTD	TEXAS	HOCKLEY
LEVELLAND OTHER	4221933404	NORTHEAST LEVELLAND UNIT 024 WI	OCCIDENTAL PERMIAN LTD	TEXAS	HOCKLEY
LEVELLAND OTHER	4221934188	NORTHEAST LEVELLAND UNIT 025	OCCIDENTAL PERMIAN LTD	TEXAS	HOCKLEY
LEVELLAND OTHER	4221936067	NORTHEAST LEVELLAND UNIT 026	OCCIDENTAL PERMIAN LTD	TEXAS	HOCKLEY
LEVELLAND OTHER	4221936070	NORTHEAST LEVELLAND UNIT 027	OCCIDENTAL PERMIAN LTD	TEXAS	HOCKLEY
LEVELLAND OTHER	4221936069	NORTHEAST LEVELLAND UNIT 028	OCCIDENTAL PERMIAN LTD	TEXAS	HOCKLEY
LEVELLAND OTHER	4221936068	NORTHEAST LEVELLAND UNIT 029	OCCIDENTAL PERMIAN LTD	TEXAS	HOCKLEY
LEVELLAND OTHER	4221936064	NORTHEAST LEVELLAND UNIT 030	OCCIDENTAL PERMIAN LTD	TEXAS	HOCKLEY
LEVELLAND OTHER	4221936066	NORTHEAST LEVELLAND UNIT 031	OCCIDENTAL PERMIAN LTD	TEXAS	HOCKLEY
LEVELLAND OTHER	4221936065	NORTHEAST LEVELLAND UNIT 032	OCCIDENTAL PERMIAN LTD	TEXAS	HOCKLEY
LEVELLAND OTHER	4221936167	NORTHEAST LEVELLAND UNIT 033	OCCIDENTAL PERMIAN LTD	TEXAS	HOCKLEY
LEVELLAND OTHER	4221936166	NORTHEAST LEVELLAND UNIT 034	OCCIDENTAL PERMIAN LTD	TEXAS	HOCKLEY
LEVELLAND OTHER	4221936186	NORTHEAST LEVELLAND UNIT 035	OCCIDENTAL PERMIAN LTD	TEXAS	HOCKLEY
LEVELLAND OTHER	4221936755	NORTHEAST LEVELLAND UNIT 036	OCCIDENTAL PERMIAN LTD	TEXAS	HOCKLEY
LEVELLAND OTHER	4221931970	POST-MONTGOMERY UNIT /B/ 001	OCCIDENTAL PERMIAN LTD	TEXAS	HOCKLEY
LEVELLAND OTHER	4221932786	RATLIFF, C. E. 001	OCCIDENTAL PERMIAN LTD	TEXAS	HOCKLEY
LEVELLAND OTHER	4221933025	RATLIFF, C. E. 002	OCCIDENTAL PERMIAN LTD	TEXAS	HOCKLEY
LEVELLAND OTHER	4221933294	RATLIFF, C. E. 006	OCCIDENTAL PERMIAN LTD	TEXAS	HOCKLEY
LEVELLAND OTHER	4221933412	RATLIFF, C. E. 007W	OCCIDENTAL PERMIAN LTD	TEXAS	HOCKLEY
LEVELLAND OTHER	4221932306	SMITH, ELSIE 003 WI	OCCIDENTAL PERMIAN LTD	TEXAS	HOCKLEY
LEVELLAND OTHER	4221932377	SMITH, ELSIE 004	OCCIDENTAL PERMIAN LTD	TEXAS	HOCKLEY
LEVELLAND OTHER	4221910092	STEELE, JOHN W 002	OCCIDENTAL PERMIAN LTD	TEXAS	HOCKLEY
LEVELLAND OTHER	4221902183	THRUSTON, H E 003 WI	OCCIDENTAL PERMIAN LTD	TEXAS	HOCKLEY
LEVELLAND OTHER	4221935110	THRUSTON, H E 004	OCCIDENTAL PERMIAN LTD	TEXAS	HOCKLEY
LEVELLAND UNIT	4221931453	DAVIES, MARJORIE POST /A/ 005	OCCIDENTAL PERMIAN LTD	TEXAS	HOCKLEY
LEVELLAND UNIT	4221981910	LEV GAS PLN INJ 1	OXY USA INC	TEXAS	HOCKLEY
LEVELLAND UNIT	4221903401	LEV GAS PLN INJ 2	OXY USA INC	TEXAS	HOCKLEY
LEVELLAND UNIT	4221982073	LEV GAS PLN SWD 1	OXY USA INC	TEXAS	HOCKLEY
LEVELLAND UNIT	4221900025	LEVELLAND SWDS 361 WD	OCCIDENTAL PERMIAN LTD	TEXAS	HOCKLEY
LEVELLAND UNIT	4221900071	LEVELLAND UNIT 0001 WI	OCCIDENTAL PERMIAN LTD	TEXAS	HOCKLEY
LEVELLAND UNIT	4221901547	LEVELLAND UNIT 0002	OCCIDENTAL PERMIAN LTD	TEXAS	HOCKLEY
LEVELLAND UNIT	4221901846	LEVELLAND UNIT 0003 WI	OCCIDENTAL PERMIAN LTD	TEXAS	HOCKLEY
LEVELLAND UNIT	4221902147	LEVELLAND UNIT 0004 WI	OCCIDENTAL PERMIAN LTD	TEXAS	HOCKLEY
LEVELLAND UNIT	4221900074	LEVELLAND UNIT 0005 WI	OCCIDENTAL PERMIAN LTD	TEXAS	HOCKLEY
LEVELLAND UNIT	4221902146	LEVELLAND UNIT 0006 WI	OCCIDENTAL PERMIAN LTD	TEXAS	HOCKLEY
LEVELLAND UNIT	4221901844	LEVELLAND UNIT 0007 WI	OCCIDENTAL PERMIAN LTD	TEXAS	HOCKLEY
LEVELLAND UNIT	4221901845	LEVELLAND UNIT 0008 WI	OCCIDENTAL PERMIAN LTD	TEXAS	HOCKLEY
LEVELLAND UNIT	4221900514	LEVELLAND UNIT 0009 WI	OCCIDENTAL PERMIAN LTD	TEXAS	HOCKLEY
LEVELLAND UNIT	4221900513	LEVELLAND UNIT 0010 WI	OCCIDENTAL PERMIAN LTD	TEXAS	HOCKLEY
LEVELLAND UNIT	4221902496	LEVELLAND UNIT 0011 WI	OCCIDENTAL PERMIAN LTD	TEXAS	HOCKLEY
LEVELLAND UNIT	4221900275	LEVELLAND UNIT 0012 WI	OCCIDENTAL PERMIAN LTD	TEXAS	HOCKLEY
LEVELLAND UNIT	4221900277	LEVELLAND UNIT 0013 WI	OCCIDENTAL PERMIAN LTD	TEXAS	HOCKLEY
LEVELLAND UNIT	4221901964	LEVELLAND UNIT 0014 WI	OCCIDENTAL PERMIAN LTD	TEXAS	HOCKLEY
LEVELLAND UNIT	4221902231	LEVELLAND UNIT 0015 WI	OCCIDENTAL PERMIAN LTD	TEXAS	HOCKLEY
LEVELLAND UNIT	4221900276	LEVELLAND UNIT 0016 WI	OCCIDENTAL PERMIAN LTD	TEXAS	HOCKLEY
LEVELLAND UNIT	4221900274	LEVELLAND UNIT 0017 WI	OCCIDENTAL PERMIAN LTD	TEXAS	HOCKLEY
LEVELLAND UNIT	4221902495	LEVELLAND UNIT 0018 WI	OCCIDENTAL PERMIAN LTD	TEXAS	HOCKLEY
LEVELLAND UNIT	4221900512	LEVELLAND UNIT 0019 WI	OCCIDENTAL PERMIAN LTD	TEXAS	HOCKLEY
LEVELLAND UNIT	4221900371	LEVELLAND UNIT 0020 WI	OCCIDENTAL PERMIAN LTD	TEXAS	HOCKLEY
LEVELLAND UNIT	4221902157	LEVELLAND UNIT 0021 WI	OCCIDENTAL PERMIAN LTD	TEXAS	HOCKLEY
LEVELLAND UNIT	4221902349	LEVELLAND UNIT 0022 WI	OCCIDENTAL PERMIAN LTD	TEXAS	HOCKLEY
LEVELLAND UNIT	4221902347	LEVELLAND UNIT 0023 WI	OCCIDENTAL PERMIAN LTD	TEXAS	HOCKLEY

Well Group	API	Well Name	Current Operator Name	State	County
LEVELLAND UNIT	4221901672	LEVELLAND UNIT 0024 WI	OCCIDENTAL PERMIAN LTD	TEXAS	HOCKLEY
LEVELLAND UNIT	4221901976	LEVELLAND UNIT 0025 WI	OCCIDENTAL PERMIAN LTD	TEXAS	HOCKLEY
LEVELLAND UNIT	4221902259	LEVELLAND UNIT 0026 WI	OCCIDENTAL PERMIAN LTD	TEXAS	HOCKLEY
LEVELLAND UNIT	4221902275	LEVELLAND UNIT 0027 WI	OCCIDENTAL PERMIAN LTD	TEXAS	HOCKLEY
LEVELLAND UNIT	4221902248	LEVELLAND UNIT 0028 WI	OCCIDENTAL PERMIAN LTD	TEXAS	HOCKLEY
LEVELLAND UNIT	4221902232	LEVELLAND UNIT 0029 WI	OCCIDENTAL PERMIAN LTD	TEXAS	HOCKLEY
LEVELLAND UNIT	4221901965	LEVELLAND UNIT 0030 WI	OCCIDENTAL PERMIAN LTD	TEXAS	HOCKLEY
LEVELLAND UNIT	4221902273	LEVELLAND UNIT 0031 WI	OCCIDENTAL PERMIAN LTD	TEXAS	HOCKLEY
LEVELLAND UNIT	4221902262	LEVELLAND UNIT 0032 WI	OCCIDENTAL PERMIAN LTD	TEXAS	HOCKLEY
LEVELLAND UNIT	4221902241	LEVELLAND UNIT 0033 WI	OCCIDENTAL PERMIAN LTD	TEXAS	HOCKLEY
LEVELLAND UNIT	4221901952	LEVELLAND UNIT 0034 WI	OCCIDENTAL PERMIAN LTD	TEXAS	HOCKLEY
LEVELLAND UNIT	4221901637	LEVELLAND UNIT 0035	OCCIDENTAL PERMIAN LTD	TEXAS	HOCKLEY
LEVELLAND UNIT	4221902345	LEVELLAND UNIT 0036 WI	OCCIDENTAL PERMIAN LTD	TEXAS	HOCKLEY
LEVELLAND UNIT	4221902343	LEVELLAND UNIT 0037 WI	OCCIDENTAL PERMIAN LTD	TEXAS	HOCKLEY
LEVELLAND UNIT	4221902155	LEVELLAND UNIT 0038 WI	OCCIDENTAL PERMIAN LTD	TEXAS	HOCKLEY
LEVELLAND UNIT	4221902156	LEVELLAND UNIT 0039 WI	OCCIDENTAL PERMIAN LTD	TEXAS	HOCKLEY
LEVELLAND UNIT	4221900035	LEVELLAND UNIT 0040 WI	OCCIDENTAL PERMIAN LTD	TEXAS	HOCKLEY
LEVELLAND UNIT	4221902021	LEVELLAND UNIT 0041	OCCIDENTAL PERMIAN LTD	TEXAS	HOCKLEY
LEVELLAND UNIT	4221900033	LEVELLAND UNIT 0042 WI	OCCIDENTAL PERMIAN LTD	TEXAS	HOCKLEY
LEVELLAND UNIT	4221900034	LEVELLAND UNIT 0043 WI	OCCIDENTAL PERMIAN LTD	TEXAS	HOCKLEY
LEVELLAND UNIT	4221901836	LEVELLAND UNIT 0044 WI	OCCIDENTAL PERMIAN LTD	TEXAS	HOCKLEY
LEVELLAND UNIT	4221901840	LEVELLAND UNIT 0045 WI	OCCIDENTAL PERMIAN LTD	TEXAS	HOCKLEY
LEVELLAND UNIT	4221900271	LEVELLAND UNIT 0046 WI	OCCIDENTAL PERMIAN LTD	TEXAS	HOCKLEY
LEVELLAND UNIT	4221900273	LEVELLAND UNIT 0047 WI	OCCIDENTAL PERMIAN LTD	TEXAS	HOCKLEY
LEVELLAND UNIT	4221902245	LEVELLAND UNIT 0048 WI	OCCIDENTAL PERMIAN LTD	TEXAS	HOCKLEY
LEVELLAND UNIT	4221902269	LEVELLAND UNIT 0049 WI	OCCIDENTAL PERMIAN LTD	TEXAS	HOCKLEY
LEVELLAND UNIT	4221902330	LEVELLAND UNIT 0050 WI	OCCIDENTAL PERMIAN LTD	TEXAS	HOCKLEY
LEVELLAND UNIT	4221902331	LEVELLAND UNIT 0051 WI	OCCIDENTAL PERMIAN LTD	TEXAS	HOCKLEY
LEVELLAND UNIT	4221902229	LEVELLAND UNIT 0052 WI	OCCIDENTAL PERMIAN LTD	TEXAS	HOCKLEY
LEVELLAND UNIT	4221901962	LEVELLAND UNIT 0053 WI	OCCIDENTAL PERMIAN LTD	TEXAS	HOCKLEY
LEVELLAND UNIT	4221902329	LEVELLAND UNIT 0054 WI	OCCIDENTAL PERMIAN LTD	TEXAS	HOCKLEY
LEVELLAND UNIT	4221902327	LEVELLAND UNIT 0055 WI	OCCIDENTAL PERMIAN LTD	TEXAS	HOCKLEY
LEVELLAND UNIT	4221901980	LEVELLAND UNIT 0056 WI	OCCIDENTAL PERMIAN LTD	TEXAS	HOCKLEY
LEVELLAND UNIT	4221901956	LEVELLAND UNIT 0057 WI	OCCIDENTAL PERMIAN LTD	TEXAS	HOCKLEY
LEVELLAND UNIT	4221900272	LEVELLAND UNIT 0058 WI	OCCIDENTAL PERMIAN LTD	TEXAS	HOCKLEY
LEVELLAND UNIT	4221900270	LEVELLAND UNIT 0059 WI	OCCIDENTAL PERMIAN LTD	TEXAS	HOCKLEY
LEVELLAND UNIT	4221901671	LEVELLAND UNIT 0060 WI	OCCIDENTAL PERMIAN LTD	TEXAS	HOCKLEY
LEVELLAND UNIT	4221901839	LEVELLAND UNIT 0061 WI	OCCIDENTAL PERMIAN LTD	TEXAS	HOCKLEY
LEVELLAND UNIT	4221901842	LEVELLAND UNIT 0062 WI	OCCIDENTAL PERMIAN LTD	TEXAS	HOCKLEY
LEVELLAND UNIT	4221901835	LEVELLAND UNIT 0063 WI	OCCIDENTAL PERMIAN LTD	TEXAS	HOCKLEY
LEVELLAND UNIT	4221900031	LEVELLAND UNIT 0064 WI	OCCIDENTAL PERMIAN LTD	TEXAS	HOCKLEY
LEVELLAND UNIT	4221900032	LEVELLAND UNIT 0065 WI	OCCIDENTAL PERMIAN LTD	TEXAS	HOCKLEY
LEVELLAND UNIT	4221902124	LEVELLAND UNIT 0066 WI	OCCIDENTAL PERMIAN LTD	TEXAS	HOCKLEY
LEVELLAND UNIT	4221902093	LEVELLAND UNIT 0067	OCCIDENTAL PERMIAN LTD	TEXAS	HOCKLEY
LEVELLAND UNIT	4221902161	LEVELLAND UNIT 0068	OCCIDENTAL PERMIAN LTD	TEXAS	HOCKLEY
LEVELLAND UNIT	4221901834	LEVELLAND UNIT 0069 WI	OCCIDENTAL PERMIAN LTD	TEXAS	HOCKLEY
LEVELLAND UNIT	4221901838	LEVELLAND UNIT 0070 WI	OCCIDENTAL PERMIAN LTD	TEXAS	HOCKLEY
LEVELLAND UNIT	4221902489	LEVELLAND UNIT 0071 WI	OCCIDENTAL PERMIAN LTD	TEXAS	HOCKLEY
LEVELLAND UNIT	4221901829	LEVELLAND UNIT 0072 WI	OCCIDENTAL PERMIAN LTD	TEXAS	HOCKLEY
LEVELLAND UNIT	4221901830	LEVELLAND UNIT 0073 WI	OCCIDENTAL PERMIAN LTD	TEXAS	HOCKLEY
LEVELLAND UNIT	4221902237	LEVELLAND UNIT 0074 WI	OCCIDENTAL PERMIAN LTD	TEXAS	HOCKLEY
LEVELLAND UNIT	4221902253	LEVELLAND UNIT 0075 WI	OCCIDENTAL PERMIAN LTD	TEXAS	HOCKLEY
LEVELLAND UNIT	4221902059	LEVELLAND UNIT 0076 WI	OCCIDENTAL PERMIAN LTD	TEXAS	HOCKLEY
LEVELLAND UNIT	4221902071	LEVELLAND UNIT 0077 WI	OCCIDENTAL PERMIAN LTD	TEXAS	HOCKLEY
LEVELLAND UNIT	4221902268	LEVELLAND UNIT 0078 WI	OCCIDENTAL PERMIAN LTD	TEXAS	HOCKLEY
LEVELLAND UNIT	4221902272	LEVELLAND UNIT 0079 WI	OCCIDENTAL PERMIAN LTD	TEXAS	HOCKLEY
LEVELLAND UNIT	4221902243	LEVELLAND UNIT 0080 WI	OCCIDENTAL PERMIAN LTD	TEXAS	HOCKLEY
LEVELLAND UNIT	4221901063	LEVELLAND UNIT 0081 WI	OCCIDENTAL PERMIAN LTD	TEXAS	HOCKLEY
LEVELLAND UNIT	4221901062	LEVELLAND UNIT 0082	OCCIDENTAL PERMIAN LTD	TEXAS	HOCKLEY
LEVELLAND UNIT	4221901061	LEVELLAND UNIT 0083 WI	OCCIDENTAL PERMIAN LTD	TEXAS	HOCKLEY
LEVELLAND UNIT	4221901060	LEVELLAND UNIT 0084	OCCIDENTAL PERMIAN LTD	TEXAS	HOCKLEY
LEVELLAND UNIT	4221902052	LEVELLAND UNIT 0085 WI	OCCIDENTAL PERMIAN LTD	TEXAS	HOCKLEY
LEVELLAND UNIT	4221902036	LEVELLAND UNIT 0086 WI	OCCIDENTAL PERMIAN LTD	TEXAS	HOCKLEY
LEVELLAND UNIT	4221901978	LEVELLAND UNIT 0087 WI	OCCIDENTAL PERMIAN LTD	TEXAS	HOCKLEY
LEVELLAND UNIT	4221901954	LEVELLAND UNIT 0088 WI	OCCIDENTAL PERMIAN LTD	TEXAS	HOCKLEY
LEVELLAND UNIT	4221902042	LEVELLAND UNIT 0089 WI	OCCIDENTAL PERMIAN LTD	TEXAS	HOCKLEY
LEVELLAND UNIT	4221902027	LEVELLAND UNIT 0090 WI	OCCIDENTAL PERMIAN LTD	TEXAS	HOCKLEY
LEVELLAND UNIT	4221901944	LEVELLAND UNIT 0091 WI	OCCIDENTAL PERMIAN LTD	TEXAS	HOCKLEY
LEVELLAND UNIT	4221901970	LEVELLAND UNIT 0092 WI	OCCIDENTAL PERMIAN LTD	TEXAS	HOCKLEY
LEVELLAND UNIT	4221901831	LEVELLAND UNIT 0093 WI	OCCIDENTAL PERMIAN LTD	TEXAS	HOCKLEY
LEVELLAND UNIT	4221901832	LEVELLAND UNIT 0094 WI	OCCIDENTAL PERMIAN LTD	TEXAS	HOCKLEY
LEVELLAND UNIT	4221902488	LEVELLAND UNIT 0095 WI	OCCIDENTAL PERMIAN LTD	TEXAS	HOCKLEY
LEVELLAND UNIT	4221901837	LEVELLAND UNIT 0096 WI	OCCIDENTAL PERMIAN LTD	TEXAS	HOCKLEY
LEVELLAND UNIT	4221901841	LEVELLAND UNIT 0097	OCCIDENTAL PERMIAN LTD	TEXAS	HOCKLEY
LEVELLAND UNIT	4221901833	LEVELLAND UNIT 0098	OCCIDENTAL PERMIAN LTD	TEXAS	HOCKLEY
LEVELLAND UNIT	4221902160	LEVELLAND UNIT 0099	OCCIDENTAL PERMIAN LTD	TEXAS	HOCKLEY
LEVELLAND UNIT	4221902092	LEVELLAND UNIT 0100	OCCIDENTAL PERMIAN LTD	TEXAS	HOCKLEY
LEVELLAND UNIT	4221902094	LEVELLAND UNIT 0101	OCCIDENTAL PERMIAN LTD	TEXAS	HOCKLEY
LEVELLAND UNIT	4221901938	LEVELLAND UNIT 0102	OCCIDENTAL PERMIAN LTD	TEXAS	HOCKLEY
LEVELLAND UNIT	4221900212	LEVELLAND UNIT 0103	OCCIDENTAL PERMIAN LTD	TEXAS	HOCKLEY
LEVELLAND UNIT	4221900213	LEVELLAND UNIT 0104 WI	OCCIDENTAL PERMIAN LTD	TEXAS	HOCKLEY
LEVELLAND UNIT	4221902321	LEVELLAND UNIT 0105 WI	OCCIDENTAL PERMIAN LTD	TEXAS	HOCKLEY
LEVELLAND UNIT	4221902320	LEVELLAND UNIT 0106 WI	OCCIDENTAL PERMIAN LTD	TEXAS	HOCKLEY
LEVELLAND UNIT	4221902069	LEVELLAND UNIT 0107 WI	OCCIDENTAL PERMIAN LTD	TEXAS	HOCKLEY

Well Group	API	Well Name	Current Operator Name	State	County
LEVELLAND UNIT	4221902058	LEVELLAND UNIT 0108 WI	OCCIDENTAL PERMIAN LTD	TEXAS	HOCKLEY
LEVELLAND UNIT	4221902478	LEVELLAND UNIT 0109 WI	OCCIDENTAL PERMIAN LTD	TEXAS	HOCKLEY
LEVELLAND UNIT	4221902480	LEVELLAND UNIT 0110 WI	OCCIDENTAL PERMIAN LTD	TEXAS	HOCKLEY
LEVELLAND UNIT	4221901971	LEVELLAND UNIT 0111 WI	OCCIDENTAL PERMIAN LTD	TEXAS	HOCKLEY
LEVELLAND UNIT	4221902254	LEVELLAND UNIT 0112 WI	OCCIDENTAL PERMIAN LTD	TEXAS	HOCKLEY
LEVELLAND UNIT	4221901955	LEVELLAND UNIT 0113 WI	OCCIDENTAL PERMIAN LTD	TEXAS	HOCKLEY
LEVELLAND UNIT	4221901979	LEVELLAND UNIT 0114 WI	OCCIDENTAL PERMIAN LTD	TEXAS	HOCKLEY
LEVELLAND UNIT	4221902246	LEVELLAND UNIT 0115 WI	OCCIDENTAL PERMIAN LTD	TEXAS	HOCKLEY
LEVELLAND UNIT	4221901982	LEVELLAND UNIT 0116	OCCIDENTAL PERMIAN LTD	TEXAS	HOCKLEY
LEVELLAND UNIT	4221901059	LEVELLAND UNIT 0117 WI	OCCIDENTAL PERMIAN LTD	TEXAS	HOCKLEY
LEVELLAND UNIT	4221901058	LEVELLAND UNIT 0118	OCCIDENTAL PERMIAN LTD	TEXAS	HOCKLEY
LEVELLAND UNIT	4221901983	LEVELLAND UNIT 0119 WI	OCCIDENTAL PERMIAN LTD	TEXAS	HOCKLEY
LEVELLAND UNIT	4221902247	LEVELLAND UNIT 0120	OCCIDENTAL PERMIAN LTD	TEXAS	HOCKLEY
LEVELLAND UNIT	4221902264	LEVELLAND UNIT 0121 WI	OCCIDENTAL PERMIAN LTD	TEXAS	HOCKLEY
LEVELLAND UNIT	4221901959	LEVELLAND UNIT 0122 WI	OCCIDENTAL PERMIAN LTD	TEXAS	HOCKLEY
LEVELLAND UNIT	4221901057	LEVELLAND UNIT 0123 WI	OCCIDENTAL PERMIAN LTD	TEXAS	HOCKLEY
LEVELLAND UNIT	4221901056	LEVELLAND UNIT 0124 WI	OCCIDENTAL PERMIAN LTD	TEXAS	HOCKLEY
LEVELLAND UNIT	4221901958	LEVELLAND UNIT 0125 WI	OCCIDENTAL PERMIAN LTD	TEXAS	HOCKLEY
LEVELLAND UNIT	4221902263	LEVELLAND UNIT 0126 WI	OCCIDENTAL PERMIAN LTD	TEXAS	HOCKLEY
LEVELLAND UNIT	4221902261	LEVELLAND UNIT 0127 WI	OCCIDENTAL PERMIAN LTD	TEXAS	HOCKLEY
LEVELLAND UNIT	4221902244	LEVELLAND UNIT 0128 WI	OCCIDENTAL PERMIAN LTD	TEXAS	HOCKLEY
LEVELLAND UNIT	4221902238	LEVELLAND UNIT 0129 WI	OCCIDENTAL PERMIAN LTD	TEXAS	HOCKLEY
LEVELLAND UNIT	4221901945	LEVELLAND UNIT 0130 WI	OCCIDENTAL PERMIAN LTD	TEXAS	HOCKLEY
LEVELLAND UNIT	4221902479	LEVELLAND UNIT 0131 WI	OCCIDENTAL PERMIAN LTD	TEXAS	HOCKLEY
LEVELLAND UNIT	4221902477	LEVELLAND UNIT 0132 WI	OCCIDENTAL PERMIAN LTD	TEXAS	HOCKLEY
LEVELLAND UNIT	4221902041	LEVELLAND UNIT 0133 WI	OCCIDENTAL PERMIAN LTD	TEXAS	HOCKLEY
LEVELLAND UNIT	4221902026	LEVELLAND UNIT 0134	OCCIDENTAL PERMIAN LTD	TEXAS	HOCKLEY
LEVELLAND UNIT	4221902342	LEVELLAND UNIT 0135 WI	OCCIDENTAL PERMIAN LTD	TEXAS	HOCKLEY
LEVELLAND UNIT	4221902319	LEVELLAND UNIT 0136 WI	OCCIDENTAL PERMIAN LTD	TEXAS	HOCKLEY
LEVELLAND UNIT	4221902487	LEVELLAND UNIT 0137 WI	OCCIDENTAL PERMIAN LTD	TEXAS	HOCKLEY
LEVELLAND UNIT	4221900214	LEVELLAND UNIT 0138 WI	OCCIDENTAL PERMIAN LTD	TEXAS	HOCKLEY
LEVELLAND UNIT	4221900215	LEVELLAND UNIT 0139 WI	OCCIDENTAL PERMIAN LTD	TEXAS	HOCKLEY
LEVELLAND UNIT	4221900211	LEVELLAND UNIT 0140	OCCIDENTAL PERMIAN LTD	TEXAS	HOCKLEY
LEVELLAND UNIT	4221902286	LEVELLAND UNIT 0141	OCCIDENTAL PERMIAN LTD	TEXAS	HOCKLEY
LEVELLAND UNIT	4221902284	LEVELLAND UNIT 0142	OCCIDENTAL PERMIAN LTD	TEXAS	HOCKLEY
LEVELLAND UNIT	4221901946	LEVELLAND UNIT 0143	OCCIDENTAL PERMIAN LTD	TEXAS	HOCKLEY
LEVELLAND UNIT	4221901040	LEVELLAND UNIT 0144 WI	OCCIDENTAL PERMIAN LTD	TEXAS	HOCKLEY
LEVELLAND UNIT	4221902125	LEVELLAND UNIT 0145	OCCIDENTAL PERMIAN LTD	TEXAS	HOCKLEY
LEVELLAND UNIT	4221902127	LEVELLAND UNIT 0146	OCCIDENTAL PERMIAN LTD	TEXAS	HOCKLEY
LEVELLAND UNIT	4221902301	LEVELLAND UNIT 0147 WI	OCCIDENTAL PERMIAN LTD	TEXAS	HOCKLEY
LEVELLAND UNIT	4221902302	LEVELLAND UNIT 0148 WI	OCCIDENTAL PERMIAN LTD	TEXAS	HOCKLEY
LEVELLAND UNIT	4221901915	LEVELLAND UNIT 0149 WI	OCCIDENTAL PERMIAN LTD	TEXAS	HOCKLEY
LEVELLAND UNIT	4221901916	LEVELLAND UNIT 0150 WI	OCCIDENTAL PERMIAN LTD	TEXAS	HOCKLEY
LEVELLAND UNIT	4221900640	LEVELLAND UNIT 0151 WI	OCCIDENTAL PERMIAN LTD	TEXAS	HOCKLEY
LEVELLAND UNIT	4221902073	LEVELLAND UNIT 0152 WI	OCCIDENTAL PERMIAN LTD	TEXAS	HOCKLEY
LEVELLAND UNIT	4221902324	LEVELLAND UNIT 0153 WI	OCCIDENTAL PERMIAN LTD	TEXAS	HOCKLEY
LEVELLAND UNIT	4221902326	LEVELLAND UNIT 0154 WI	OCCIDENTAL PERMIAN LTD	TEXAS	HOCKLEY
LEVELLAND UNIT	4221902048	LEVELLAND UNIT 0155 WI	OCCIDENTAL PERMIAN LTD	TEXAS	HOCKLEY
LEVELLAND UNIT	4221902076	LEVELLAND UNIT 0156 WI	OCCIDENTAL PERMIAN LTD	TEXAS	HOCKLEY
LEVELLAND UNIT	4221902039	LEVELLAND UNIT 0157 WI	OCCIDENTAL PERMIAN LTD	TEXAS	HOCKLEY
LEVELLAND UNIT	4221902081	LEVELLAND UNIT 0158 WI	OCCIDENTAL PERMIAN LTD	TEXAS	HOCKLEY
LEVELLAND UNIT	4221902068	LEVELLAND UNIT 0159 WI	OCCIDENTAL PERMIAN LTD	TEXAS	HOCKLEY
LEVELLAND UNIT	4221902024	LEVELLAND UNIT 0160 WI	OCCIDENTAL PERMIAN LTD	TEXAS	HOCKLEY
LEVELLAND UNIT	4221902056	LEVELLAND UNIT 0161 OT	OCCIDENTAL PERMIAN LTD	TEXAS	HOCKLEY
LEVELLAND UNIT	4221902063	LEVELLAND UNIT 0162 WI	OCCIDENTAL PERMIAN LTD	TEXAS	HOCKLEY
LEVELLAND UNIT	4221902033	LEVELLAND UNIT 0163 WI	OCCIDENTAL PERMIAN LTD	TEXAS	HOCKLEY
LEVELLAND UNIT	4221902325	LEVELLAND UNIT 0164 WI	OCCIDENTAL PERMIAN LTD	TEXAS	HOCKLEY
LEVELLAND UNIT	4221902323	LEVELLAND UNIT 0165 WI	OCCIDENTAL PERMIAN LTD	TEXAS	HOCKLEY
LEVELLAND UNIT	4221900638	LEVELLAND UNIT 0166 WI	OCCIDENTAL PERMIAN LTD	TEXAS	HOCKLEY
LEVELLAND UNIT	4221900639	LEVELLAND UNIT 0167 WI	OCCIDENTAL PERMIAN LTD	TEXAS	HOCKLEY
LEVELLAND UNIT	4221901917	LEVELLAND UNIT 0168 WI	OCCIDENTAL PERMIAN LTD	TEXAS	HOCKLEY
LEVELLAND UNIT	4221901918	LEVELLAND UNIT 0169 WI	OCCIDENTAL PERMIAN LTD	TEXAS	HOCKLEY
LEVELLAND UNIT	4221902304	LEVELLAND UNIT 0170 WI	OCCIDENTAL PERMIAN LTD	TEXAS	HOCKLEY
LEVELLAND UNIT	4221902303	LEVELLAND UNIT 0171 WI	OCCIDENTAL PERMIAN LTD	TEXAS	HOCKLEY
LEVELLAND UNIT	4221902132	LEVELLAND UNIT 0172 WI	OCCIDENTAL PERMIAN LTD	TEXAS	HOCKLEY
LEVELLAND UNIT	4221902129	LEVELLAND UNIT 0173 WI	OCCIDENTAL PERMIAN LTD	TEXAS	HOCKLEY
LEVELLAND UNIT	4221901947	LEVELLAND UNIT 0174	OCCIDENTAL PERMIAN LTD	TEXAS	HOCKLEY
LEVELLAND UNIT	4221901904	LEVELLAND UNIT 0175	OCCIDENTAL PERMIAN LTD	TEXAS	HOCKLEY
LEVELLAND UNIT	4221902285	LEVELLAND UNIT 0176	OCCIDENTAL PERMIAN LTD	TEXAS	HOCKLEY
LEVELLAND UNIT	4221901907	LEVELLAND UNIT 0177	OCCIDENTAL PERMIAN LTD	TEXAS	HOCKLEY
LEVELLAND UNIT	4221902287	LEVELLAND UNIT 0178	OCCIDENTAL PERMIAN LTD	TEXAS	HOCKLEY
LEVELLAND UNIT	4221902448	LEVELLAND UNIT 0179	OCCIDENTAL PERMIAN LTD	TEXAS	HOCKLEY
LEVELLAND UNIT	4221902445	LEVELLAND UNIT 0180 WI	OCCIDENTAL PERMIAN LTD	TEXAS	HOCKLEY
LEVELLAND UNIT	4221902441	LEVELLAND UNIT 0181	OCCIDENTAL PERMIAN LTD	TEXAS	HOCKLEY
LEVELLAND UNIT	4221902438	LEVELLAND UNIT 0182 WI	OCCIDENTAL PERMIAN LTD	TEXAS	HOCKLEY
LEVELLAND UNIT	4221902020	LEVELLAND UNIT 0183	OCCIDENTAL PERMIAN LTD	TEXAS	HOCKLEY
LEVELLAND UNIT	4221901973	LEVELLAND UNIT 0184 WI	OCCIDENTAL PERMIAN LTD	TEXAS	HOCKLEY
LEVELLAND UNIT	4221902133	LEVELLAND UNIT 0185 WI	OCCIDENTAL PERMIAN LTD	TEXAS	HOCKLEY
LEVELLAND UNIT	4221902131	LEVELLAND UNIT 0186 WI	OCCIDENTAL PERMIAN LTD	TEXAS	HOCKLEY
LEVELLAND UNIT	4221902352	LEVELLAND UNIT 0187 WI	OCCIDENTAL PERMIAN LTD	TEXAS	HOCKLEY
LEVELLAND UNIT	4221902351	LEVELLAND UNIT 0188 WI	OCCIDENTAL PERMIAN LTD	TEXAS	HOCKLEY
LEVELLAND UNIT	4221902492	LEVELLAND UNIT 0189 WI	OCCIDENTAL PERMIAN LTD	TEXAS	HOCKLEY
LEVELLAND UNIT	4221902490	LEVELLAND UNIT 0190 WI	OCCIDENTAL PERMIAN LTD	TEXAS	HOCKLEY
LEVELLAND UNIT	4221902454	LEVELLAND UNIT 0191 WI	OCCIDENTAL PERMIAN LTD	TEXAS	HOCKLEY

Well Group	API	Well Name	Current Operator Name	State	County
LEVELLAND UNIT	4221902453	LEVELLAND UNIT 0192 WI	OCCIDENTAL PERMIAN LTD	TEXAS	HOCKLEY
LEVELLAND UNIT	4221901893	LEVELLAND UNIT 0193 WI	OCCIDENTAL PERMIAN LTD	TEXAS	HOCKLEY
LEVELLAND UNIT	4221901894	LEVELLAND UNIT 0194 WI	OCCIDENTAL PERMIAN LTD	TEXAS	HOCKLEY
LEVELLAND UNIT	4221902029	LEVELLAND UNIT 0195 WI	OCCIDENTAL PERMIAN LTD	TEXAS	HOCKLEY
LEVELLAND UNIT	4221902074	LEVELLAND UNIT 0196 WI	OCCIDENTAL PERMIAN LTD	TEXAS	HOCKLEY
LEVELLAND UNIT	4221902100	LEVELLAND UNIT 0197 WI	OCCIDENTAL PERMIAN LTD	TEXAS	HOCKLEY
LEVELLAND UNIT	4221902099	LEVELLAND UNIT 0198 WI	OCCIDENTAL PERMIAN LTD	TEXAS	HOCKLEY
LEVELLAND UNIT	4221901977	LEVELLAND UNIT 0199 WI	OCCIDENTAL PERMIAN LTD	TEXAS	HOCKLEY
LEVELLAND UNIT	4221902242	LEVELLAND UNIT 0200 WI	OCCIDENTAL PERMIAN LTD	TEXAS	HOCKLEY
LEVELLAND UNIT	4221901953	LEVELLAND UNIT 0201 WI	OCCIDENTAL PERMIAN LTD	TEXAS	HOCKLEY
LEVELLAND UNIT	4221902044	LEVELLAND UNIT 0202 WI	OCCIDENTAL PERMIAN LTD	TEXAS	HOCKLEY
LEVELLAND UNIT	4221902061	LEVELLAND UNIT 0203 WI	OCCIDENTAL PERMIAN LTD	TEXAS	HOCKLEY
LEVELLAND UNIT	4221901896	LEVELLAND UNIT 0204 WI	OCCIDENTAL PERMIAN LTD	TEXAS	HOCKLEY
LEVELLAND UNIT	4221901895	LEVELLAND UNIT 0205 WI	OCCIDENTAL PERMIAN LTD	TEXAS	HOCKLEY
LEVELLAND UNIT	4221902455	LEVELLAND UNIT 0206 WI	OCCIDENTAL PERMIAN LTD	TEXAS	HOCKLEY
LEVELLAND UNIT	4221902456	LEVELLAND UNIT 0207 WI	OCCIDENTAL PERMIAN LTD	TEXAS	HOCKLEY
LEVELLAND UNIT	4221902493	LEVELLAND UNIT 0208 WI	OCCIDENTAL PERMIAN LTD	TEXAS	HOCKLEY
LEVELLAND UNIT	4221902494	LEVELLAND UNIT 0209 WI	OCCIDENTAL PERMIAN LTD	TEXAS	HOCKLEY
LEVELLAND UNIT	4221902353	LEVELLAND UNIT 0210 WI	OCCIDENTAL PERMIAN LTD	TEXAS	HOCKLEY
LEVELLAND UNIT	4221902354	LEVELLAND UNIT 0211 WI	OCCIDENTAL PERMIAN LTD	TEXAS	HOCKLEY
LEVELLAND UNIT	4221902126	LEVELLAND UNIT 0212 WI	OCCIDENTAL PERMIAN LTD	TEXAS	HOCKLEY
LEVELLAND UNIT	4221902128	LEVELLAND UNIT 0213 WI	OCCIDENTAL PERMIAN LTD	TEXAS	HOCKLEY
LEVELLAND UNIT	4221901949	LEVELLAND UNIT 0214 WI	OCCIDENTAL PERMIAN LTD	TEXAS	HOCKLEY
LEVELLAND UNIT	4221902314	LEVELLAND UNIT 0215	OCCIDENTAL PERMIAN LTD	TEXAS	HOCKLEY
LEVELLAND UNIT	4221902439	LEVELLAND UNIT 0216 WI	OCCIDENTAL PERMIAN LTD	TEXAS	HOCKLEY
LEVELLAND UNIT	4221902442	LEVELLAND UNIT 0217 WI	OCCIDENTAL PERMIAN LTD	TEXAS	HOCKLEY
LEVELLAND UNIT	4221902446	LEVELLAND UNIT 0218 WI	OCCIDENTAL PERMIAN LTD	TEXAS	HOCKLEY
LEVELLAND UNIT	4221902449	LEVELLAND UNIT 0219 WI	OCCIDENTAL PERMIAN LTD	TEXAS	HOCKLEY
LEVELLAND UNIT	4221902447	LEVELLAND UNIT 0220 WI	OCCIDENTAL PERMIAN LTD	TEXAS	HOCKLEY
LEVELLAND UNIT	4221902443	LEVELLAND UNIT 0221 WI	OCCIDENTAL PERMIAN LTD	TEXAS	HOCKLEY
LEVELLAND UNIT	4221902098	LEVELLAND UNIT 0222 WI	OCCIDENTAL PERMIAN LTD	TEXAS	HOCKLEY
LEVELLAND UNIT	4221901897	LEVELLAND UNIT 0223 WI	OCCIDENTAL PERMIAN LTD	TEXAS	HOCKLEY
LEVELLAND UNIT	4221902235	LEVELLAND UNIT 0224 WI	OCCIDENTAL PERMIAN LTD	TEXAS	HOCKLEY
LEVELLAND UNIT	4221901968	LEVELLAND UNIT 0225 WI	OCCIDENTAL PERMIAN LTD	TEXAS	HOCKLEY
LEVELLAND UNIT	4221902571	LEVELLAND UNIT 0226 WI	OCCIDENTAL PERMIAN LTD	TEXAS	HOCKLEY
LEVELLAND UNIT	4221902568	LEVELLAND UNIT 0227 EI	OCCIDENTAL PERMIAN LTD	TEXAS	HOCKLEY
LEVELLAND UNIT	4221902060	LEVELLAND UNIT 0228 WC	OCCIDENTAL PERMIAN LTD	TEXAS	HOCKLEY
LEVELLAND UNIT	4221902028	LEVELLAND UNIT 0229 EI	OCCIDENTAL PERMIAN LTD	TEXAS	HOCKLEY
LEVELLAND UNIT	4221901967	LEVELLAND UNIT 0230	OCCIDENTAL PERMIAN LTD	TEXAS	HOCKLEY
LEVELLAND UNIT	4221901941	LEVELLAND UNIT 0231 EI	OCCIDENTAL PERMIAN LTD	TEXAS	HOCKLEY
LEVELLAND UNIT	4221902025	LEVELLAND UNIT 0232 EI	OCCIDENTAL PERMIAN LTD	TEXAS	HOCKLEY
LEVELLAND UNIT	4221902086	LEVELLAND UNIT 0233 WC	OCCIDENTAL PERMIAN LTD	TEXAS	HOCKLEY
LEVELLAND UNIT	4221902035	LEVELLAND UNIT 0234 WC	OCCIDENTAL PERMIAN LTD	TEXAS	HOCKLEY
LEVELLAND UNIT	4221902065	LEVELLAND UNIT 0235 W/C	OCCIDENTAL PERMIAN LTD	TEXAS	HOCKLEY
LEVELLAND UNIT	4221902031	LEVELLAND UNIT 0236	OCCIDENTAL PERMIAN LTD	TEXAS	HOCKLEY
LEVELLAND UNIT	4221902070	LEVELLAND UNIT 0237 WI	OCCIDENTAL PERMIAN LTD	TEXAS	HOCKLEY
LEVELLAND UNIT	4221902047	LEVELLAND UNIT 0238 WI	OCCIDENTAL PERMIAN LTD	TEXAS	HOCKLEY
LEVELLAND UNIT	4221902082	LEVELLAND UNIT 0239 WC	OCCIDENTAL PERMIAN LTD	TEXAS	HOCKLEY
LEVELLAND UNIT	4221902057	LEVELLAND UNIT 0240 WC	OCCIDENTAL PERMIAN LTD	TEXAS	HOCKLEY
LEVELLAND UNIT	4221902078	LEVELLAND UNIT 0241 W/C	OCCIDENTAL PERMIAN LTD	TEXAS	HOCKLEY
LEVELLAND UNIT	4221902050	LEVELLAND UNIT 0242 WC	OCCIDENTAL PERMIAN LTD	TEXAS	HOCKLEY
LEVELLAND UNIT	4221902087	LEVELLAND UNIT 0243 WC	OCCIDENTAL PERMIAN LTD	TEXAS	HOCKLEY
LEVELLAND UNIT	4221902067	LEVELLAND UNIT 0244 WC	OCCIDENTAL PERMIAN LTD	TEXAS	HOCKLEY
LEVELLAND UNIT	4221902234	LEVELLAND UNIT 0245 EI	OCCIDENTAL PERMIAN LTD	TEXAS	HOCKLEY
LEVELLAND UNIT	4221902250	LEVELLAND UNIT 0246 WI	OCCIDENTAL PERMIAN LTD	TEXAS	HOCKLEY
LEVELLAND UNIT	4221902043	LEVELLAND UNIT 0247 EI	OCCIDENTAL PERMIAN LTD	TEXAS	HOCKLEY
LEVELLAND UNIT	4221902072	LEVELLAND UNIT 0248 EI	OCCIDENTAL PERMIAN LTD	TEXAS	HOCKLEY
LEVELLAND UNIT	4221902570	LEVELLAND UNIT 0249 EI	OCCIDENTAL PERMIAN LTD	TEXAS	HOCKLEY
LEVELLAND UNIT	4221902569	LEVELLAND UNIT 0250 WI	OCCIDENTAL PERMIAN LTD	TEXAS	HOCKLEY
LEVELLAND UNIT	4221901942	LEVELLAND UNIT 0251 WI	OCCIDENTAL PERMIAN LTD	TEXAS	HOCKLEY
LEVELLAND UNIT	4221902251	LEVELLAND UNIT 0252 WI	OCCIDENTAL PERMIAN LTD	TEXAS	HOCKLEY
LEVELLAND UNIT	4221902473	LEVELLAND UNIT 0253 WI	OCCIDENTAL PERMIAN LTD	TEXAS	HOCKLEY
LEVELLAND UNIT	4221901909	LEVELLAND UNIT 0254 WI	OCCIDENTAL PERMIAN LTD	TEXAS	HOCKLEY
LEVELLAND UNIT	4221902440	LEVELLAND UNIT 0255 WI	OCCIDENTAL PERMIAN LTD	TEXAS	HOCKLEY
LEVELLAND UNIT	4221902444	LEVELLAND UNIT 0256 WI	OCCIDENTAL PERMIAN LTD	TEXAS	HOCKLEY
LEVELLAND UNIT	4221902450	LEVELLAND UNIT 0257 WI	OCCIDENTAL PERMIAN LTD	TEXAS	HOCKLEY
LEVELLAND UNIT	4221902282	LEVELLAND UNIT 0258 WI	OCCIDENTAL PERMIAN LTD	TEXAS	HOCKLEY
LEVELLAND UNIT	4221902281	LEVELLAND UNIT 0259 WI	OCCIDENTAL PERMIAN LTD	TEXAS	HOCKLEY
LEVELLAND UNIT	4221901960	LEVELLAND UNIT 0260 WI	OCCIDENTAL PERMIAN LTD	TEXAS	HOCKLEY
LEVELLAND UNIT	4221902111	LEVELLAND UNIT 0261 WI	OCCIDENTAL PERMIAN LTD	TEXAS	HOCKLEY
LEVELLAND UNIT	4221902358	LEVELLAND UNIT 0262 WI	OCCIDENTAL PERMIAN LTD	TEXAS	HOCKLEY
LEVELLAND UNIT	4221902356	LEVELLAND UNIT 0263 WI	OCCIDENTAL PERMIAN LTD	TEXAS	HOCKLEY
LEVELLAND UNIT	4221901943	LEVELLAND UNIT 0264 WI	OCCIDENTAL PERMIAN LTD	TEXAS	HOCKLEY
LEVELLAND UNIT	4221901969	LEVELLAND UNIT 0265 WC	OCCIDENTAL PERMIAN LTD	TEXAS	HOCKLEY
LEVELLAND UNIT	4221902032	LEVELLAND UNIT 0266 WC	OCCIDENTAL PERMIAN LTD	TEXAS	HOCKLEY
LEVELLAND UNIT	4221902062	LEVELLAND UNIT 0267	OCCIDENTAL PERMIAN LTD	TEXAS	HOCKLEY
LEVELLAND UNIT	4221902084	LEVELLAND UNIT 0268 EI	OCCIDENTAL PERMIAN LTD	TEXAS	HOCKLEY
LEVELLAND UNIT	4221902080	LEVELLAND UNIT 0269 EI	OCCIDENTAL PERMIAN LTD	TEXAS	HOCKLEY
LEVELLAND UNIT	4221902040	LEVELLAND UNIT 0270 EI	OCCIDENTAL PERMIAN LTD	TEXAS	HOCKLEY
LEVELLAND UNIT	4221902088	LEVELLAND UNIT 0271 EI	OCCIDENTAL PERMIAN LTD	TEXAS	HOCKLEY
LEVELLAND UNIT	4221902240	LEVELLAND UNIT 0272 WC	OCCIDENTAL PERMIAN LTD	TEXAS	HOCKLEY
LEVELLAND UNIT	4221902256	LEVELLAND UNIT 0273 WC	OCCIDENTAL PERMIAN LTD	TEXAS	HOCKLEY
LEVELLAND UNIT	4221902230	LEVELLAND UNIT 0274 WC	OCCIDENTAL PERMIAN LTD	TEXAS	HOCKLEY
LEVELLAND UNIT	4221902249	LEVELLAND UNIT 0275	OCCIDENTAL PERMIAN LTD	TEXAS	HOCKLEY

Well Group	API	Well Name	Current Operator Name	State	County
LEVELLAND UNIT	4221902266	LEVELLAND UNIT 0276	OCCIDENTAL PERMIAN LTD	TEXAS	HOCKLEY
LEVELLAND UNIT	4221901963	LEVELLAND UNIT 0277 WI	OCCIDENTAL PERMIAN LTD	TEXAS	HOCKLEY
LEVELLAND UNIT	4221901975	LEVELLAND UNIT 0278 WI	OCCIDENTAL PERMIAN LTD	TEXAS	HOCKLEY
LEVELLAND UNIT	4221901951	LEVELLAND UNIT 0279 WI	OCCIDENTAL PERMIAN LTD	TEXAS	HOCKLEY
LEVELLAND UNIT	4221902055	LEVELLAND UNIT 0280 WI	OCCIDENTAL PERMIAN LTD	TEXAS	HOCKLEY
LEVELLAND UNIT	4221902089	LEVELLAND UNIT 0281 WI	OCCIDENTAL PERMIAN LTD	TEXAS	HOCKLEY
LEVELLAND UNIT	4221902091	LEVELLAND UNIT 0282 WC	OCCIDENTAL PERMIAN LTD	TEXAS	HOCKLEY
LEVELLAND UNIT	4221902085	LEVELLAND UNIT 0283	OCCIDENTAL PERMIAN LTD	TEXAS	HOCKLEY
LEVELLAND UNIT	4221902075	LEVELLAND UNIT 0284 WI	OCCIDENTAL PERMIAN LTD	TEXAS	HOCKLEY
LEVELLAND UNIT	4221902046	LEVELLAND UNIT 0285 WI	OCCIDENTAL PERMIAN LTD	TEXAS	HOCKLEY
LEVELLAND UNIT	4221902236	LEVELLAND UNIT 0286 WI	OCCIDENTAL PERMIAN LTD	TEXAS	HOCKLEY
LEVELLAND UNIT	4221902252	LEVELLAND UNIT 0287 WI	OCCIDENTAL PERMIAN LTD	TEXAS	HOCKLEY
LEVELLAND UNIT	4221902357	LEVELLAND UNIT 0288 WI	OCCIDENTAL PERMIAN LTD	TEXAS	HOCKLEY
LEVELLAND UNIT	4221902359	LEVELLAND UNIT 0289 WI	OCCIDENTAL PERMIAN LTD	TEXAS	HOCKLEY
LEVELLAND UNIT	4221901961	LEVELLAND UNIT 0290 WI	OCCIDENTAL PERMIAN LTD	TEXAS	HOCKLEY
LEVELLAND UNIT	4221901966	LEVELLAND UNIT 0291 WI	OCCIDENTAL PERMIAN LTD	TEXAS	HOCKLEY
LEVELLAND UNIT	4221902233	LEVELLAND UNIT 0292 WI	OCCIDENTAL PERMIAN LTD	TEXAS	HOCKLEY
LEVELLAND UNIT	4221902110	LEVELLAND UNIT 0293 WI	OCCIDENTAL PERMIAN LTD	TEXAS	HOCKLEY
LEVELLAND UNIT	4221902109	LEVELLAND UNIT 0294	OCCIDENTAL PERMIAN LTD	TEXAS	HOCKLEY
LEVELLAND UNIT	4221902299	LEVELLAND UNIT 0295 WI	OCCIDENTAL PERMIAN LTD	TEXAS	HOCKLEY
LEVELLAND UNIT	4221902297	LEVELLAND UNIT 0296 WI	OCCIDENTAL PERMIAN LTD	TEXAS	HOCKLEY
LEVELLAND UNIT	4221901948	LEVELLAND UNIT 0297 WI	OCCIDENTAL PERMIAN LTD	TEXAS	HOCKLEY
LEVELLAND UNIT	4221901972	LEVELLAND UNIT 0298 WI	OCCIDENTAL PERMIAN LTD	TEXAS	HOCKLEY
LEVELLAND UNIT	4221902270	LEVELLAND UNIT 0299 WI	OCCIDENTAL PERMIAN LTD	TEXAS	HOCKLEY
LEVELLAND UNIT	4221902267	LEVELLAND UNIT 0300 WI	OCCIDENTAL PERMIAN LTD	TEXAS	HOCKLEY
LEVELLAND UNIT	4221902255	LEVELLAND UNIT 0301 WI	OCCIDENTAL PERMIAN LTD	TEXAS	HOCKLEY
LEVELLAND UNIT	4221902239	LEVELLAND UNIT 0302 WI	OCCIDENTAL PERMIAN LTD	TEXAS	HOCKLEY
LEVELLAND UNIT	4221901974	LEVELLAND UNIT 0303	OCCIDENTAL PERMIAN LTD	TEXAS	HOCKLEY
LEVELLAND UNIT	4221901950	LEVELLAND UNIT 0304 WI	OCCIDENTAL PERMIAN LTD	TEXAS	HOCKLEY
LEVELLAND UNIT	4221902030	LEVELLAND UNIT 0305 WI	OCCIDENTAL PERMIAN LTD	TEXAS	HOCKLEY
LEVELLAND UNIT	4221902045	LEVELLAND UNIT 0306 WI	OCCIDENTAL PERMIAN LTD	TEXAS	HOCKLEY
LEVELLAND UNIT	4221902034	LEVELLAND UNIT 0307 WI	OCCIDENTAL PERMIAN LTD	TEXAS	HOCKLEY
LEVELLAND UNIT	4221902083	LEVELLAND UNIT 0308 WI	OCCIDENTAL PERMIAN LTD	TEXAS	HOCKLEY
LEVELLAND UNIT	4221902077	LEVELLAND UNIT 0309 WI	OCCIDENTAL PERMIAN LTD	TEXAS	HOCKLEY
LEVELLAND UNIT	4221902064	LEVELLAND UNIT 0310 WI	OCCIDENTAL PERMIAN LTD	TEXAS	HOCKLEY
LEVELLAND UNIT	4221902049	LEVELLAND UNIT 0311 WI	OCCIDENTAL PERMIAN LTD	TEXAS	HOCKLEY
LEVELLAND UNIT	4221902051	LEVELLAND UNIT 0312 WI	OCCIDENTAL PERMIAN LTD	TEXAS	HOCKLEY
LEVELLAND UNIT	4221902037	LEVELLAND UNIT 0313 WI	OCCIDENTAL PERMIAN LTD	TEXAS	HOCKLEY
LEVELLAND UNIT	4221902280	LEVELLAND UNIT 0314 WI	OCCIDENTAL PERMIAN LTD	TEXAS	HOCKLEY
LEVELLAND UNIT	4221902279	LEVELLAND UNIT 0315 WI	OCCIDENTAL PERMIAN LTD	TEXAS	HOCKLEY
LEVELLAND UNIT	4221902278	LEVELLAND UNIT 0316 WI	OCCIDENTAL PERMIAN LTD	TEXAS	HOCKLEY
LEVELLAND UNIT	4221902277	LEVELLAND UNIT 0317 WI	OCCIDENTAL PERMIAN LTD	TEXAS	HOCKLEY
LEVELLAND UNIT	4221902276	LEVELLAND UNIT 0318 WI	OCCIDENTAL PERMIAN LTD	TEXAS	HOCKLEY
LEVELLAND UNIT	4221902274	LEVELLAND UNIT 0319 WI	OCCIDENTAL PERMIAN LTD	TEXAS	HOCKLEY
LEVELLAND UNIT	4221902309	LEVELLAND UNIT 0320 WI	OCCIDENTAL PERMIAN LTD	TEXAS	HOCKLEY
LEVELLAND UNIT	4221902310	LEVELLAND UNIT 0321 WI	OCCIDENTAL PERMIAN LTD	TEXAS	HOCKLEY
LEVELLAND UNIT	4221902298	LEVELLAND UNIT 0322	OCCIDENTAL PERMIAN LTD	TEXAS	HOCKLEY
LEVELLAND UNIT	4221902300	LEVELLAND UNIT 0323 WI	OCCIDENTAL PERMIAN LTD	TEXAS	HOCKLEY
LEVELLAND UNIT	4221900951	LEVELLAND UNIT 0324 WI	OCCIDENTAL PERMIAN LTD	TEXAS	HOCKLEY
LEVELLAND UNIT	4221900962	LEVELLAND UNIT 0325 WI	OCCIDENTAL PERMIAN LTD	TEXAS	HOCKLEY
LEVELLAND UNIT	4221902135	LEVELLAND UNIT 0326 WI	OCCIDENTAL PERMIAN LTD	TEXAS	HOCKLEY
LEVELLAND UNIT	4221902139	LEVELLAND UNIT 0327 WI	OCCIDENTAL PERMIAN LTD	TEXAS	HOCKLEY
LEVELLAND UNIT	4221902134	LEVELLAND UNIT 0328 WI	OCCIDENTAL PERMIAN LTD	TEXAS	HOCKLEY
LEVELLAND UNIT	4221902138	LEVELLAND UNIT 0329 WI	OCCIDENTAL PERMIAN LTD	TEXAS	HOCKLEY
LEVELLAND UNIT	4221902540	LEVELLAND UNIT 0330 WI	OCCIDENTAL PERMIAN LTD	TEXAS	HOCKLEY
LEVELLAND UNIT	4221902361	LEVELLAND UNIT 0331 WI	OCCIDENTAL PERMIAN LTD	TEXAS	HOCKLEY
LEVELLAND UNIT	4221902544	LEVELLAND UNIT 0332 WI	OCCIDENTAL PERMIAN LTD	TEXAS	HOCKLEY
LEVELLAND UNIT	4221902543	LEVELLAND UNIT 0333 WI	OCCIDENTAL PERMIAN LTD	TEXAS	HOCKLEY
LEVELLAND UNIT	4221902682	LEVELLAND UNIT 0334 WI	OCCIDENTAL PERMIAN LTD	TEXAS	HOCKLEY
LEVELLAND UNIT	4221902545	LEVELLAND UNIT 0335 WI	OCCIDENTAL PERMIAN LTD	TEXAS	HOCKLEY
LEVELLAND UNIT	4221902362	LEVELLAND UNIT 0336 WI	OCCIDENTAL PERMIAN LTD	TEXAS	HOCKLEY
LEVELLAND UNIT	4221902541	LEVELLAND UNIT 0337 WI	OCCIDENTAL PERMIAN LTD	TEXAS	HOCKLEY
LEVELLAND UNIT	4221902140	LEVELLAND UNIT 0338 WI	OCCIDENTAL PERMIAN LTD	TEXAS	HOCKLEY
LEVELLAND UNIT	4221902142	LEVELLAND UNIT 0339 WI	OCCIDENTAL PERMIAN LTD	TEXAS	HOCKLEY
LEVELLAND UNIT	4221902136	LEVELLAND UNIT 0340 WI	OCCIDENTAL PERMIAN LTD	TEXAS	HOCKLEY
LEVELLAND UNIT	4221902141	LEVELLAND UNIT 0341 WI	OCCIDENTAL PERMIAN LTD	TEXAS	HOCKLEY
LEVELLAND UNIT	4221900964	LEVELLAND UNIT 0342	OCCIDENTAL PERMIAN LTD	TEXAS	HOCKLEY
LEVELLAND UNIT	4221902015	LEVELLAND UNIT 0343 WI	OCCIDENTAL PERMIAN LTD	TEXAS	HOCKLEY
LEVELLAND UNIT	4221902014	LEVELLAND UNIT 0344 WI	OCCIDENTAL PERMIAN LTD	TEXAS	HOCKLEY
LEVELLAND UNIT	4221902315	LEVELLAND UNIT 0345 WI	OCCIDENTAL PERMIAN LTD	TEXAS	HOCKLEY
LEVELLAND UNIT	4221902317	LEVELLAND UNIT 0346 WI	OCCIDENTAL PERMIAN LTD	TEXAS	HOCKLEY
LEVELLAND UNIT	4221902339	LEVELLAND UNIT 0347 WI	OCCIDENTAL PERMIAN LTD	TEXAS	HOCKLEY
LEVELLAND UNIT	4221902337	LEVELLAND UNIT 0348 WI	OCCIDENTAL PERMIAN LTD	TEXAS	HOCKLEY
LEVELLAND UNIT	4221902338	LEVELLAND UNIT 0349	OCCIDENTAL PERMIAN LTD	TEXAS	HOCKLEY
LEVELLAND UNIT	4221902340	LEVELLAND UNIT 0350 WI	OCCIDENTAL PERMIAN LTD	TEXAS	HOCKLEY
LEVELLAND UNIT	4221902318	LEVELLAND UNIT 0351	OCCIDENTAL PERMIAN LTD	TEXAS	HOCKLEY
LEVELLAND UNIT	4221902316	LEVELLAND UNIT 0352 WI	OCCIDENTAL PERMIAN LTD	TEXAS	HOCKLEY
LEVELLAND UNIT	4221902016	LEVELLAND UNIT 0353 WI	OCCIDENTAL PERMIAN LTD	TEXAS	HOCKLEY
LEVELLAND UNIT	4221902017	LEVELLAND UNIT 0354 WI	OCCIDENTAL PERMIAN LTD	TEXAS	HOCKLEY
LEVELLAND UNIT	4221902158	LEVELLAND UNIT 0355 WI	OCCIDENTAL PERMIAN LTD	TEXAS	HOCKLEY
LEVELLAND UNIT	4221902096	LEVELLAND UNIT 0356 WI	OCCIDENTAL PERMIAN LTD	TEXAS	HOCKLEY
LEVELLAND UNIT	4221902095	LEVELLAND UNIT 0357 WI	OCCIDENTAL PERMIAN LTD	TEXAS	HOCKLEY
LEVELLAND UNIT	4221900333	LEVELLAND UNIT 0358 WI	OCCIDENTAL PERMIAN LTD	TEXAS	HOCKLEY
LEVELLAND UNIT	4221900107	LEVELLAND UNIT 0359 WI	OCCIDENTAL PERMIAN LTD	TEXAS	HOCKLEY

Well Group	API	Well Name	Current Operator Name	State	County
LEVELLAND UNIT	4221902159	LEVELLAND UNIT 0360 WI	OCCIDENTAL PERMIAN LTD	TEXAS	HOCKLEY
LEVELLAND UNIT	4221902196	LEVELLAND UNIT 0362	OCCIDENTAL PERMIAN LTD	TEXAS	HOCKLEY
LEVELLAND UNIT	4221902198	LEVELLAND UNIT 0363 WI	OCCIDENTAL PERMIAN LTD	TEXAS	HOCKLEY
LEVELLAND UNIT	4221902195	LEVELLAND UNIT 0364	OCCIDENTAL PERMIAN LTD	TEXAS	HOCKLEY
LEVELLAND UNIT	4221902197	LEVELLAND UNIT 0365 WI	OCCIDENTAL PERMIAN LTD	TEXAS	HOCKLEY
LEVELLAND UNIT	4221902542	LEVELLAND UNIT 0366 WI	OCCIDENTAL PERMIAN LTD	TEXAS	HOCKLEY
LEVELLAND UNIT	4221901551	LEVELLAND UNIT 0367	OCCIDENTAL PERMIAN LTD	TEXAS	HOCKLEY
LEVELLAND UNIT	4221901550	LEVELLAND UNIT 0368 WI	OCCIDENTAL PERMIAN LTD	TEXAS	HOCKLEY
LEVELLAND UNIT	4221901552	LEVELLAND UNIT 0369	OCCIDENTAL PERMIAN LTD	TEXAS	HOCKLEY
LEVELLAND UNIT	4221910071	LEVELLAND UNIT 0370	OCCIDENTAL PERMIAN LTD	TEXAS	HOCKLEY
LEVELLAND UNIT	4221910404	LEVELLAND UNIT 0371 WI	OCCIDENTAL PERMIAN LTD	TEXAS	HOCKLEY
LEVELLAND UNIT	4221910399	LEVELLAND UNIT 0372 WC	OCCIDENTAL PERMIAN LTD	TEXAS	HOCKLEY
LEVELLAND UNIT	4221910401	LEVELLAND UNIT 0373 WI	OCCIDENTAL PERMIAN LTD	TEXAS	HOCKLEY
LEVELLAND UNIT	4221910452	LEVELLAND UNIT 0374 WI	OCCIDENTAL PERMIAN LTD	TEXAS	HOCKLEY
LEVELLAND UNIT	4221910456	LEVELLAND UNIT 0375	OCCIDENTAL PERMIAN LTD	TEXAS	HOCKLEY
LEVELLAND UNIT	4221910457	LEVELLAND UNIT 0376 WI	OCCIDENTAL PERMIAN LTD	TEXAS	HOCKLEY
LEVELLAND UNIT	4221910458	LEVELLAND UNIT 0377 WI	OCCIDENTAL PERMIAN LTD	TEXAS	HOCKLEY
LEVELLAND UNIT	4221910459	LEVELLAND UNIT 0378 WI	OCCIDENTAL PERMIAN LTD	TEXAS	HOCKLEY
LEVELLAND UNIT	4221910460	LEVELLAND UNIT 0379 WI	OCCIDENTAL PERMIAN LTD	TEXAS	HOCKLEY
LEVELLAND UNIT	4221910461	LEVELLAND UNIT 0380	OCCIDENTAL PERMIAN LTD	TEXAS	HOCKLEY
LEVELLAND UNIT	4221910462	LEVELLAND UNIT 0381	OCCIDENTAL PERMIAN LTD	TEXAS	HOCKLEY
LEVELLAND UNIT	4221910486	LEVELLAND UNIT 0382	OCCIDENTAL PERMIAN LTD	TEXAS	HOCKLEY
LEVELLAND UNIT	4221910487	LEVELLAND UNIT 0383	OCCIDENTAL PERMIAN LTD	TEXAS	HOCKLEY
LEVELLAND UNIT	4221910510	LEVELLAND UNIT 0384	OCCIDENTAL PERMIAN LTD	TEXAS	HOCKLEY
LEVELLAND UNIT	4221910511	LEVELLAND UNIT 0385	OCCIDENTAL PERMIAN LTD	TEXAS	HOCKLEY
LEVELLAND UNIT	4221910516	LEVELLAND UNIT 0386 WC	OCCIDENTAL PERMIAN LTD	TEXAS	HOCKLEY
LEVELLAND UNIT	4221930002	LEVELLAND UNIT 0387	OCCIDENTAL PERMIAN LTD	TEXAS	HOCKLEY
LEVELLAND UNIT	4221930145	LEVELLAND UNIT 0388 WI	OCCIDENTAL PERMIAN LTD	TEXAS	HOCKLEY
LEVELLAND UNIT	4221930141	LEVELLAND UNIT 0389 WI	OCCIDENTAL PERMIAN LTD	TEXAS	HOCKLEY
LEVELLAND UNIT	4221930121	LEVELLAND UNIT 0390 WI	OCCIDENTAL PERMIAN LTD	TEXAS	HOCKLEY
LEVELLAND UNIT	4221930142	LEVELLAND UNIT 0391 EI	OCCIDENTAL PERMIAN LTD	TEXAS	HOCKLEY
LEVELLAND UNIT	4221930143	LEVELLAND UNIT 0392 EI	OCCIDENTAL PERMIAN LTD	TEXAS	HOCKLEY
LEVELLAND UNIT	4221930120	LEVELLAND UNIT 0393 WC	OCCIDENTAL PERMIAN LTD	TEXAS	HOCKLEY
LEVELLAND UNIT	4221930144	LEVELLAND UNIT 0394	OCCIDENTAL PERMIAN LTD	TEXAS	HOCKLEY
LEVELLAND UNIT	4221930154	LEVELLAND UNIT 0395	OCCIDENTAL PERMIAN LTD	TEXAS	HOCKLEY
LEVELLAND UNIT	4221930153	LEVELLAND UNIT 0396 WI	OCCIDENTAL PERMIAN LTD	TEXAS	HOCKLEY
LEVELLAND UNIT	4221930152	LEVELLAND UNIT 0397 WI	OCCIDENTAL PERMIAN LTD	TEXAS	HOCKLEY
LEVELLAND UNIT	4221930150	LEVELLAND UNIT 0398 WI	OCCIDENTAL PERMIAN LTD	TEXAS	HOCKLEY
LEVELLAND UNIT	4221930151	LEVELLAND UNIT 0399 EI	OCCIDENTAL PERMIAN LTD	TEXAS	HOCKLEY
LEVELLAND UNIT	4221930149	LEVELLAND UNIT 0400 EI	OCCIDENTAL PERMIAN LTD	TEXAS	HOCKLEY
LEVELLAND UNIT	4221930148	LEVELLAND UNIT 0401	OCCIDENTAL PERMIAN LTD	TEXAS	HOCKLEY
LEVELLAND UNIT	4221930147	LEVELLAND UNIT 0402	OCCIDENTAL PERMIAN LTD	TEXAS	HOCKLEY
LEVELLAND UNIT	4221930146	LEVELLAND UNIT 0403	OCCIDENTAL PERMIAN LTD	TEXAS	HOCKLEY
LEVELLAND UNIT	4221930119	LEVELLAND UNIT 0404 WI	OCCIDENTAL PERMIAN LTD	TEXAS	HOCKLEY
LEVELLAND UNIT	4221930118	LEVELLAND UNIT 0405 EI	OCCIDENTAL PERMIAN LTD	TEXAS	HOCKLEY
LEVELLAND UNIT	4221930117	LEVELLAND UNIT 0406 EI	OCCIDENTAL PERMIAN LTD	TEXAS	HOCKLEY
LEVELLAND UNIT	4221930122	LEVELLAND UNIT 0407 WI	OCCIDENTAL PERMIAN LTD	TEXAS	HOCKLEY
LEVELLAND UNIT	4221930257	LEVELLAND UNIT 0408 WI	OCCIDENTAL PERMIAN LTD	TEXAS	HOCKLEY
LEVELLAND UNIT	4221930262	LEVELLAND UNIT 0409 WI	OCCIDENTAL PERMIAN LTD	TEXAS	HOCKLEY
LEVELLAND UNIT	4221930263	LEVELLAND UNIT 0410 WI	OCCIDENTAL PERMIAN LTD	TEXAS	HOCKLEY
LEVELLAND UNIT	4221930348	LEVELLAND UNIT 0411 WI	OCCIDENTAL PERMIAN LTD	TEXAS	HOCKLEY
LEVELLAND UNIT	4221930258	LEVELLAND UNIT 0412	OCCIDENTAL PERMIAN LTD	TEXAS	HOCKLEY
LEVELLAND UNIT	4221980095	LEVELLAND UNIT 0413 WS	OCCIDENTAL PERMIAN LTD	TEXAS	HOCKLEY
LEVELLAND UNIT	4221995028	LEVELLAND UNIT 0414 WS	OCCIDENTAL PERMIAN LTD	TEXAS	HOCKLEY
LEVELLAND UNIT	4221930550	LEVELLAND UNIT 0415	OCCIDENTAL PERMIAN LTD	TEXAS	HOCKLEY
LEVELLAND UNIT	4221930543	LEVELLAND UNIT 0416	OCCIDENTAL PERMIAN LTD	TEXAS	HOCKLEY
LEVELLAND UNIT	4221930347	LEVELLAND UNIT 0417	OCCIDENTAL PERMIAN LTD	TEXAS	HOCKLEY
LEVELLAND UNIT	4221930346	LEVELLAND UNIT 0418	OCCIDENTAL PERMIAN LTD	TEXAS	HOCKLEY
LEVELLAND UNIT	4221930249	LEVELLAND UNIT 0419	OCCIDENTAL PERMIAN LTD	TEXAS	HOCKLEY
LEVELLAND UNIT	4221930289	LEVELLAND UNIT 0420 WI	OCCIDENTAL PERMIAN LTD	TEXAS	HOCKLEY
LEVELLAND UNIT	4221930250	LEVELLAND UNIT 0421	OCCIDENTAL PERMIAN LTD	TEXAS	HOCKLEY
LEVELLAND UNIT	4221930345	LEVELLAND UNIT 0422	OCCIDENTAL PERMIAN LTD	TEXAS	HOCKLEY
LEVELLAND UNIT	4221930252	LEVELLAND UNIT 0423	OCCIDENTAL PERMIAN LTD	TEXAS	HOCKLEY
LEVELLAND UNIT	4221930368	LEVELLAND UNIT 0424	OCCIDENTAL PERMIAN LTD	TEXAS	HOCKLEY
LEVELLAND UNIT	4221930443	LEVELLAND UNIT 0425	OCCIDENTAL PERMIAN LTD	TEXAS	HOCKLEY
LEVELLAND UNIT	4221930413	LEVELLAND UNIT 0426	OCCIDENTAL PERMIAN LTD	TEXAS	HOCKLEY
LEVELLAND UNIT	4221930343	LEVELLAND UNIT 0427	OCCIDENTAL PERMIAN LTD	TEXAS	HOCKLEY
LEVELLAND UNIT	4221930342	LEVELLAND UNIT 0428	OCCIDENTAL PERMIAN LTD	TEXAS	HOCKLEY
LEVELLAND UNIT	4221930251	LEVELLAND UNIT 0429	OCCIDENTAL PERMIAN LTD	TEXAS	HOCKLEY
LEVELLAND UNIT	4221930344	LEVELLAND UNIT 0430	OCCIDENTAL PERMIAN LTD	TEXAS	HOCKLEY
LEVELLAND UNIT	4221930360	LEVELLAND UNIT 0431	OCCIDENTAL PERMIAN LTD	TEXAS	HOCKLEY
LEVELLAND UNIT	4221930265	LEVELLAND UNIT 0432	OCCIDENTAL PERMIAN LTD	TEXAS	HOCKLEY
LEVELLAND UNIT	4221930269	LEVELLAND UNIT 0433	OCCIDENTAL PERMIAN LTD	TEXAS	HOCKLEY
LEVELLAND UNIT	4221930253	LEVELLAND UNIT 0434	OCCIDENTAL PERMIAN LTD	TEXAS	HOCKLEY
LEVELLAND UNIT	4221930268	LEVELLAND UNIT 0435	OCCIDENTAL PERMIAN LTD	TEXAS	HOCKLEY
LEVELLAND UNIT	4221930267	LEVELLAND UNIT 0436	OCCIDENTAL PERMIAN LTD	TEXAS	HOCKLEY
LEVELLAND UNIT	4221930359	LEVELLAND UNIT 0437	OCCIDENTAL PERMIAN LTD	TEXAS	HOCKLEY
LEVELLAND UNIT	4221930266	LEVELLAND UNIT 0438	OCCIDENTAL PERMIAN LTD	TEXAS	HOCKLEY
LEVELLAND UNIT	4221930358	LEVELLAND UNIT 0439	OCCIDENTAL PERMIAN LTD	TEXAS	HOCKLEY
LEVELLAND UNIT	4221930357	LEVELLAND UNIT 0440	OCCIDENTAL PERMIAN LTD	TEXAS	HOCKLEY
LEVELLAND UNIT	4221930254	LEVELLAND UNIT 0441	OCCIDENTAL PERMIAN LTD	TEXAS	HOCKLEY
LEVELLAND UNIT	4221930290	LEVELLAND UNIT 0442	OCCIDENTAL PERMIAN LTD	TEXAS	HOCKLEY
LEVELLAND UNIT	4221930255	LEVELLAND UNIT 0443	OCCIDENTAL PERMIAN LTD	TEXAS	HOCKLEY
LEVELLAND UNIT	4221930340	LEVELLAND UNIT 0444	OCCIDENTAL PERMIAN LTD	TEXAS	HOCKLEY

Well Group	API	Well Name	Current Operator Name	State	County
LEVELLAND UNIT	4221930356	LEVELLAND UNIT 0445	OCCIDENTAL PERMIAN LTD	TEXAS	HOCKLEY
LEVELLAND UNIT	4221930256	LEVELLAND UNIT 0446	OCCIDENTAL PERMIAN LTD	TEXAS	HOCKLEY
LEVELLAND UNIT	4221930264	LEVELLAND UNIT 0447	OCCIDENTAL PERMIAN LTD	TEXAS	HOCKLEY
LEVELLAND UNIT	4221980097	LEVELLAND UNIT 0448 WS	OCCIDENTAL PERMIAN LTD		
LEVELLAND UNIT	4221930329	LEVELLAND UNIT 0449	OCCIDENTAL PERMIAN LTD	TEXAS	HOCKLEY
LEVELLAND UNIT	4221930330	LEVELLAND UNIT 0450	OCCIDENTAL PERMIAN LTD	TEXAS	HOCKLEY
LEVELLAND UNIT	4221930331	LEVELLAND UNIT 0451	OCCIDENTAL PERMIAN LTD	TEXAS	HOCKLEY
LEVELLAND UNIT	4221930332	LEVELLAND UNIT 0452	OCCIDENTAL PERMIAN LTD	TEXAS	HOCKLEY
LEVELLAND UNIT	4221930333	LEVELLAND UNIT 0453	OCCIDENTAL PERMIAN LTD	TEXAS	HOCKLEY
LEVELLAND UNIT	4221930334	LEVELLAND UNIT 0454	OCCIDENTAL PERMIAN LTD	TEXAS	HOCKLEY
LEVELLAND UNIT	4221930310	LEVELLAND UNIT 0455	OCCIDENTAL PERMIAN LTD	TEXAS	HOCKLEY
LEVELLAND UNIT	4221930311	LEVELLAND UNIT 0456	OCCIDENTAL PERMIAN LTD	TEXAS	HOCKLEY
LEVELLAND UNIT	4221930312	LEVELLAND UNIT 0457	OCCIDENTAL PERMIAN LTD	TEXAS	HOCKLEY
LEVELLAND UNIT	4221930335	LEVELLAND UNIT 0458	OCCIDENTAL PERMIAN LTD	TEXAS	HOCKLEY
LEVELLAND UNIT	4221930313	LEVELLAND UNIT 0459	OCCIDENTAL PERMIAN LTD	TEXAS	HOCKLEY
LEVELLAND UNIT	4221930339	LEVELLAND UNIT 0460	OCCIDENTAL PERMIAN LTD	TEXAS	HOCKLEY
LEVELLAND UNIT	4221930314	LEVELLAND UNIT 0461	OCCIDENTAL PERMIAN LTD	TEXAS	HOCKLEY
LEVELLAND UNIT	4221930298	LEVELLAND UNIT 0462	OCCIDENTAL PERMIAN LTD	TEXAS	HOCKLEY
LEVELLAND UNIT	4221930299	LEVELLAND UNIT 0463	OCCIDENTAL PERMIAN LTD	TEXAS	HOCKLEY
LEVELLAND UNIT	4221930302	LEVELLAND UNIT 0464	OCCIDENTAL PERMIAN LTD	TEXAS	HOCKLEY
LEVELLAND UNIT	4221930300	LEVELLAND UNIT 0465	OCCIDENTAL PERMIAN LTD	TEXAS	HOCKLEY
LEVELLAND UNIT	4221930301	LEVELLAND UNIT 0466	OCCIDENTAL PERMIAN LTD	TEXAS	HOCKLEY
LEVELLAND UNIT	4221930303	LEVELLAND UNIT 0467	OCCIDENTAL PERMIAN LTD	TEXAS	HOCKLEY
LEVELLAND UNIT	4221930304	LEVELLAND UNIT 0468	OCCIDENTAL PERMIAN LTD	TEXAS	HOCKLEY
LEVELLAND UNIT	4221930531	LEVELLAND UNIT 0469	OCCIDENTAL PERMIAN LTD	TEXAS	HOCKLEY
LEVELLAND UNIT	4221930530	LEVELLAND UNIT 0470	OCCIDENTAL PERMIAN LTD	TEXAS	HOCKLEY
LEVELLAND UNIT	4221930529	LEVELLAND UNIT 0471	OCCIDENTAL PERMIAN LTD	TEXAS	HOCKLEY
LEVELLAND UNIT	4221930528	LEVELLAND UNIT 0472	OCCIDENTAL PERMIAN LTD	TEXAS	HOCKLEY
LEVELLAND UNIT	4221930527	LEVELLAND UNIT 0473	OCCIDENTAL PERMIAN LTD	TEXAS	HOCKLEY
LEVELLAND UNIT	4221930526	LEVELLAND UNIT 0474	OCCIDENTAL PERMIAN LTD	TEXAS	HOCKLEY
LEVELLAND UNIT	4221930541	LEVELLAND UNIT 0475	OCCIDENTAL PERMIAN LTD	TEXAS	HOCKLEY
LEVELLAND UNIT	4221930525	LEVELLAND UNIT 0476	OCCIDENTAL PERMIAN LTD	TEXAS	HOCKLEY
LEVELLAND UNIT	4221930524	LEVELLAND UNIT 0477	OCCIDENTAL PERMIAN LTD	TEXAS	HOCKLEY
LEVELLAND UNIT	4221930511	LEVELLAND UNIT 0478	OCCIDENTAL PERMIAN LTD	TEXAS	HOCKLEY
LEVELLAND UNIT	4221930445	LEVELLAND UNIT 0479	OCCIDENTAL PERMIAN LTD	TEXAS	HOCKLEY
LEVELLAND UNIT	4221930446	LEVELLAND UNIT 0480	OCCIDENTAL PERMIAN LTD	TEXAS	HOCKLEY
LEVELLAND UNIT	4221930440	LEVELLAND UNIT 0481	OCCIDENTAL PERMIAN LTD	TEXAS	HOCKLEY
LEVELLAND UNIT	4221930425	LEVELLAND UNIT 0482 WI	OCCIDENTAL PERMIAN LTD	TEXAS	HOCKLEY
LEVELLAND UNIT	4221930434	LEVELLAND UNIT 0483 WI	OCCIDENTAL PERMIAN LTD	TEXAS	HOCKLEY
LEVELLAND UNIT	4221930442	LEVELLAND UNIT 0484	OCCIDENTAL PERMIAN LTD	TEXAS	HOCKLEY
LEVELLAND UNIT	4221930433	LEVELLAND UNIT 0485	OCCIDENTAL PERMIAN LTD	TEXAS	HOCKLEY
LEVELLAND UNIT	4221930432	LEVELLAND UNIT 0486	OCCIDENTAL PERMIAN LTD	TEXAS	HOCKLEY
LEVELLAND UNIT	4221930431	LEVELLAND UNIT 0487	OCCIDENTAL PERMIAN LTD	TEXAS	HOCKLEY
LEVELLAND UNIT	4221930430	LEVELLAND UNIT 0488	OCCIDENTAL PERMIAN LTD	TEXAS	HOCKLEY
LEVELLAND UNIT	4221930519	LEVELLAND UNIT 0489	OCCIDENTAL PERMIAN LTD	TEXAS	HOCKLEY
LEVELLAND UNIT	4221930534	LEVELLAND UNIT 0490	OCCIDENTAL PERMIAN LTD	TEXAS	HOCKLEY
LEVELLAND UNIT	4221930540	LEVELLAND UNIT 0491	OCCIDENTAL PERMIAN LTD	TEXAS	HOCKLEY
LEVELLAND UNIT	4221930447	LEVELLAND UNIT 0492	OCCIDENTAL PERMIAN LTD	TEXAS	HOCKLEY
LEVELLAND UNIT	4221930429	LEVELLAND UNIT 0493	OCCIDENTAL PERMIAN LTD	TEXAS	HOCKLEY
LEVELLAND UNIT	4221930448	LEVELLAND UNIT 0494	OCCIDENTAL PERMIAN LTD	TEXAS	HOCKLEY
LEVELLAND UNIT	4221930428	LEVELLAND UNIT 0495	OCCIDENTAL PERMIAN LTD	TEXAS	HOCKLEY
LEVELLAND UNIT	4221930435	LEVELLAND UNIT 0496	OCCIDENTAL PERMIAN LTD	TEXAS	HOCKLEY
LEVELLAND UNIT	4221930412	LEVELLAND UNIT 0497	OCCIDENTAL PERMIAN LTD	TEXAS	HOCKLEY
LEVELLAND UNIT	4221930436	LEVELLAND UNIT 0498	OCCIDENTAL PERMIAN LTD	TEXAS	HOCKLEY
LEVELLAND UNIT	4221930390	LEVELLAND UNIT 0499	OCCIDENTAL PERMIAN LTD	TEXAS	HOCKLEY
LEVELLAND UNIT	4221930388	LEVELLAND UNIT 0500	OCCIDENTAL PERMIAN LTD	TEXAS	HOCKLEY
LEVELLAND UNIT	4221930397	LEVELLAND UNIT 0501	OCCIDENTAL PERMIAN LTD	TEXAS	HOCKLEY
LEVELLAND UNIT	4221930398	LEVELLAND UNIT 0502	OCCIDENTAL PERMIAN LTD	TEXAS	HOCKLEY
LEVELLAND UNIT	4221930399	LEVELLAND UNIT 0503	OCCIDENTAL PERMIAN LTD	TEXAS	HOCKLEY
LEVELLAND UNIT	4221995021	LEVELLAND UNIT 0504 WS	OCCIDENTAL PERMIAN LTD	TEXAS	HOCKLEY
LEVELLAND UNIT	4221995022	LEVELLAND UNIT 0505 WS	OCCIDENTAL PERMIAN LTD	TEXAS	HOCKLEY
LEVELLAND UNIT	4221995023	LEVELLAND UNIT 0506 WS	OCCIDENTAL PERMIAN LTD	TEXAS	HOCKLEY
LEVELLAND UNIT	4221980101	LEVELLAND UNIT 0507 WS	OCCIDENTAL PERMIAN LTD	TEXAS	HOCKLEY
LEVELLAND UNIT	4221980102	LEVELLAND UNIT 0508 WS	OCCIDENTAL PERMIAN LTD	TEXAS	HOCKLEY
LEVELLAND UNIT	4221980103	LEVELLAND UNIT 0509 WS	OCCIDENTAL PERMIAN LTD	TEXAS	HOCKLEY
LEVELLAND UNIT	4221930400	LEVELLAND UNIT 0510 WC	OCCIDENTAL PERMIAN LTD	TEXAS	HOCKLEY
LEVELLAND UNIT	4221930401	LEVELLAND UNIT 0511 WC	OCCIDENTAL PERMIAN LTD	TEXAS	HOCKLEY
LEVELLAND UNIT	4221930402	LEVELLAND UNIT 0512 EI	OCCIDENTAL PERMIAN LTD	TEXAS	HOCKLEY
LEVELLAND UNIT	4221930403	LEVELLAND UNIT 0513 EI	OCCIDENTAL PERMIAN LTD	TEXAS	HOCKLEY
LEVELLAND UNIT	4221930391	LEVELLAND UNIT 0514 EI	OCCIDENTAL PERMIAN LTD	TEXAS	HOCKLEY
LEVELLAND UNIT	4221930393	LEVELLAND UNIT 0515 EI	OCCIDENTAL PERMIAN LTD	TEXAS	HOCKLEY
LEVELLAND UNIT	4221930392	LEVELLAND UNIT 0516 EI	OCCIDENTAL PERMIAN LTD	TEXAS	HOCKLEY
LEVELLAND UNIT	4221930411	LEVELLAND UNIT 0517 EI	OCCIDENTAL PERMIAN LTD	TEXAS	HOCKLEY
LEVELLAND UNIT	4221930420	LEVELLAND UNIT 0518 WC	OCCIDENTAL PERMIAN LTD	TEXAS	HOCKLEY
LEVELLAND UNIT	4221930421	LEVELLAND UNIT 0519 WC	OCCIDENTAL PERMIAN LTD	TEXAS	HOCKLEY
LEVELLAND UNIT	4221930449	LEVELLAND UNIT 0520 WC	OCCIDENTAL PERMIAN LTD	TEXAS	HOCKLEY
LEVELLAND UNIT	4221930523	LEVELLAND UNIT 0521 WC	OCCIDENTAL PERMIAN LTD	TEXAS	HOCKLEY
LEVELLAND UNIT	4221930558	LEVELLAND UNIT 0522 WC	OCCIDENTAL PERMIAN LTD	TEXAS	HOCKLEY
LEVELLAND UNIT	4221930450	LEVELLAND UNIT 0523 WC	OCCIDENTAL PERMIAN LTD	TEXAS	HOCKLEY
LEVELLAND UNIT	4221930415	LEVELLAND UNIT 0524 WC	OCCIDENTAL PERMIAN LTD	TEXAS	HOCKLEY
LEVELLAND UNIT	4221930414	LEVELLAND UNIT 0525 WC	OCCIDENTAL PERMIAN LTD	TEXAS	HOCKLEY
LEVELLAND UNIT	4221930423	LEVELLAND UNIT 0526 EI	OCCIDENTAL PERMIAN LTD	TEXAS	HOCKLEY
LEVELLAND UNIT	4221930394	LEVELLAND UNIT 0527 EI	OCCIDENTAL PERMIAN LTD	TEXAS	HOCKLEY
LEVELLAND UNIT	4221930395	LEVELLAND UNIT 0528 WC	OCCIDENTAL PERMIAN LTD	TEXAS	HOCKLEY

Well Group	API	Well Name	Current Operator Name	State	County
LEVELLAND UNIT	4221930396	LEVELLAND UNIT 0529	OCCIDENTAL PERMIAN LTD	TEXAS	HOCKLEY
LEVELLAND UNIT	4221930404	LEVELLAND UNIT 0530 WI	OCCIDENTAL PERMIAN LTD	TEXAS	HOCKLEY
LEVELLAND UNIT	4221930424	LEVELLAND UNIT 0531	OCCIDENTAL PERMIAN LTD	TEXAS	HOCKLEY
LEVELLAND UNIT	4221930422	LEVELLAND UNIT 0532 WI	OCCIDENTAL PERMIAN LTD	TEXAS	HOCKLEY
LEVELLAND UNIT	4221930416	LEVELLAND UNIT 0533 WI	OCCIDENTAL PERMIAN LTD	TEXAS	HOCKLEY
LEVELLAND UNIT	4221930451	LEVELLAND UNIT 0534 WI	OCCIDENTAL PERMIAN LTD	TEXAS	HOCKLEY
LEVELLAND UNIT	4221930520	LEVELLAND UNIT 0535 WI	OCCIDENTAL PERMIAN LTD	TEXAS	HOCKLEY
LEVELLAND UNIT	4221930522	LEVELLAND UNIT 0536 WI	OCCIDENTAL PERMIAN LTD	TEXAS	HOCKLEY
LEVELLAND UNIT	4221930539	LEVELLAND UNIT 0537	OCCIDENTAL PERMIAN LTD	TEXAS	HOCKLEY
LEVELLAND UNIT	4221930537	LEVELLAND UNIT 0538	OCCIDENTAL PERMIAN LTD	TEXAS	HOCKLEY
LEVELLAND UNIT	4221930538	LEVELLAND UNIT 0539	OCCIDENTAL PERMIAN LTD	TEXAS	HOCKLEY
LEVELLAND UNIT	4221930535	LEVELLAND UNIT 0540	OCCIDENTAL PERMIAN LTD	TEXAS	HOCKLEY
LEVELLAND UNIT	4221930536	LEVELLAND UNIT 0541	OCCIDENTAL PERMIAN LTD	TEXAS	HOCKLEY
LEVELLAND UNIT	4221930521	LEVELLAND UNIT 0542	OCCIDENTAL PERMIAN LTD	TEXAS	HOCKLEY
LEVELLAND UNIT	4221930426	LEVELLAND UNIT 0543W	OCCIDENTAL PERMIAN LTD	TEXAS	HOCKLEY
LEVELLAND UNIT	4221930427	LEVELLAND UNIT 0544	OCCIDENTAL PERMIAN LTD	TEXAS	HOCKLEY
LEVELLAND UNIT	4221930437	LEVELLAND UNIT 0545	OCCIDENTAL PERMIAN LTD	TEXAS	HOCKLEY
LEVELLAND UNIT	4221930439	LEVELLAND UNIT 0546	OCCIDENTAL PERMIAN LTD	TEXAS	HOCKLEY
LEVELLAND UNIT	4221930438	LEVELLAND UNIT 0547	OCCIDENTAL PERMIAN LTD	TEXAS	HOCKLEY
LEVELLAND UNIT	4221930452	LEVELLAND UNIT 0548	OCCIDENTAL PERMIAN LTD	TEXAS	HOCKLEY
LEVELLAND UNIT	4221930453	LEVELLAND UNIT 0549 W/C	OCCIDENTAL PERMIAN LTD	TEXAS	HOCKLEY
LEVELLAND UNIT	4221930454	LEVELLAND UNIT 0550	OCCIDENTAL PERMIAN LTD	TEXAS	HOCKLEY
LEVELLAND UNIT	4221930455	LEVELLAND UNIT 0551	OCCIDENTAL PERMIAN LTD	TEXAS	HOCKLEY
LEVELLAND UNIT	4221930542	LEVELLAND UNIT 0552	OCCIDENTAL PERMIAN LTD	TEXAS	HOCKLEY
LEVELLAND UNIT	4221930557	LEVELLAND UNIT 0553 WI	OCCIDENTAL PERMIAN LTD	TEXAS	HOCKLEY
LEVELLAND UNIT	4221930512	LEVELLAND UNIT 0554 WC	OCCIDENTAL PERMIAN LTD	TEXAS	HOCKLEY
LEVELLAND UNIT	4221930363	LEVELLAND UNIT 0555 EI	OCCIDENTAL PERMIAN LTD	TEXAS	HOCKLEY
LEVELLAND UNIT	4221930559	LEVELLAND UNIT 0556	OCCIDENTAL PERMIAN LTD	TEXAS	HOCKLEY
LEVELLAND UNIT	4221930563	LEVELLAND UNIT 0557	OCCIDENTAL PERMIAN LTD	TEXAS	HOCKLEY
LEVELLAND UNIT	4221930564	LEVELLAND UNIT 0558	OCCIDENTAL PERMIAN LTD	TEXAS	HOCKLEY
LEVELLAND UNIT	4221930565	LEVELLAND UNIT 0559	OCCIDENTAL PERMIAN LTD	TEXAS	HOCKLEY
LEVELLAND UNIT	4221930566	LEVELLAND UNIT 0560	OCCIDENTAL PERMIAN LTD	TEXAS	HOCKLEY
LEVELLAND UNIT	4221930549	LEVELLAND UNIT 0561	OCCIDENTAL PERMIAN LTD	TEXAS	HOCKLEY
LEVELLAND UNIT	4221930567	LEVELLAND UNIT 0562	OCCIDENTAL PERMIAN LTD	TEXAS	HOCKLEY
LEVELLAND UNIT	4221930562	LEVELLAND UNIT 0563	OCCIDENTAL PERMIAN LTD	TEXAS	HOCKLEY
LEVELLAND UNIT	4221930560	LEVELLAND UNIT 0564	OCCIDENTAL PERMIAN LTD	TEXAS	HOCKLEY
LEVELLAND UNIT	4221930544	LEVELLAND UNIT 0565	OCCIDENTAL PERMIAN LTD	TEXAS	HOCKLEY
LEVELLAND UNIT	4221930545	LEVELLAND UNIT 0566	OCCIDENTAL PERMIAN LTD	TEXAS	HOCKLEY
LEVELLAND UNIT	4221930546	LEVELLAND UNIT 0567	OCCIDENTAL PERMIAN LTD	TEXAS	HOCKLEY
LEVELLAND UNIT	4221930548	LEVELLAND UNIT 0568	OCCIDENTAL PERMIAN LTD	TEXAS	HOCKLEY
LEVELLAND UNIT	4221930561	LEVELLAND UNIT 0569	OCCIDENTAL PERMIAN LTD	TEXAS	HOCKLEY
LEVELLAND UNIT	4221930547	LEVELLAND UNIT 0570	OCCIDENTAL PERMIAN LTD	TEXAS	HOCKLEY
LEVELLAND UNIT	4221930581	LEVELLAND UNIT 0571	OCCIDENTAL PERMIAN LTD	TEXAS	HOCKLEY
LEVELLAND UNIT	4221930584	LEVELLAND UNIT 0572 WI	OCCIDENTAL PERMIAN LTD	TEXAS	HOCKLEY
LEVELLAND UNIT	4221930583	LEVELLAND UNIT 0573	OCCIDENTAL PERMIAN LTD	TEXAS	HOCKLEY
LEVELLAND UNIT	4221930582	LEVELLAND UNIT 0574 WI	OCCIDENTAL PERMIAN LTD	TEXAS	HOCKLEY
LEVELLAND UNIT	4221930576	LEVELLAND UNIT 0575 WI	OCCIDENTAL PERMIAN LTD	TEXAS	HOCKLEY
LEVELLAND UNIT	4221930577	LEVELLAND UNIT 0576 WI	OCCIDENTAL PERMIAN LTD	TEXAS	HOCKLEY
LEVELLAND UNIT	4221930578	LEVELLAND UNIT 0577 WI	OCCIDENTAL PERMIAN LTD	TEXAS	HOCKLEY
LEVELLAND UNIT	4221930580	LEVELLAND UNIT 0578	OCCIDENTAL PERMIAN LTD	TEXAS	HOCKLEY
LEVELLAND UNIT	4221930579	LEVELLAND UNIT 0579	OCCIDENTAL PERMIAN LTD	TEXAS	HOCKLEY
LEVELLAND UNIT	4221930556	LEVELLAND UNIT 0580 WS	OCCIDENTAL PERMIAN LTD	TEXAS	HOCKLEY
LEVELLAND UNIT	4221930589	LEVELLAND UNIT 0581 WS	OCCIDENTAL PERMIAN LTD	TEXAS	HOCKLEY
LEVELLAND UNIT	4221930710	LEVELLAND UNIT 0582 EI	OCCIDENTAL PERMIAN LTD	TEXAS	HOCKLEY
LEVELLAND UNIT	4221930590	LEVELLAND UNIT 0583 WS	OCCIDENTAL PERMIAN LTD	TEXAS	HOCKLEY
LEVELLAND UNIT	4221930591	LEVELLAND UNIT 0584 WS	OCCIDENTAL PERMIAN LTD	TEXAS	HOCKLEY
LEVELLAND UNIT	4221930594	LEVELLAND UNIT 0585	OCCIDENTAL PERMIAN LTD	TEXAS	HOCKLEY
LEVELLAND UNIT	4221930599	LEVELLAND UNIT 0586	OCCIDENTAL PERMIAN LTD	TEXAS	HOCKLEY
LEVELLAND UNIT	4221930604	LEVELLAND UNIT 0587	OCCIDENTAL PERMIAN LTD	TEXAS	HOCKLEY
LEVELLAND UNIT	4221930595	LEVELLAND UNIT 0588	OCCIDENTAL PERMIAN LTD	TEXAS	HOCKLEY
LEVELLAND UNIT	4221930598	LEVELLAND UNIT 0589	OCCIDENTAL PERMIAN LTD	TEXAS	HOCKLEY
LEVELLAND UNIT	4221930593	LEVELLAND UNIT 0590	OCCIDENTAL PERMIAN LTD	TEXAS	HOCKLEY
LEVELLAND UNIT	4221930597	LEVELLAND UNIT 0591	OCCIDENTAL PERMIAN LTD	TEXAS	HOCKLEY
LEVELLAND UNIT	4221930601	LEVELLAND UNIT 0592	OCCIDENTAL PERMIAN LTD	TEXAS	HOCKLEY
LEVELLAND UNIT	4221930602	LEVELLAND UNIT 0593	OCCIDENTAL PERMIAN LTD	TEXAS	HOCKLEY
LEVELLAND UNIT	4221930603	LEVELLAND UNIT 0594	OCCIDENTAL PERMIAN LTD	TEXAS	HOCKLEY
LEVELLAND UNIT	4221930596	LEVELLAND UNIT 0595	OCCIDENTAL PERMIAN LTD	TEXAS	HOCKLEY
LEVELLAND UNIT	4221930828	LEVELLAND UNIT 0596	OCCIDENTAL PERMIAN LTD	TEXAS	HOCKLEY
LEVELLAND UNIT	4221930829	LEVELLAND UNIT 0597	OCCIDENTAL PERMIAN LTD	TEXAS	HOCKLEY
LEVELLAND UNIT	4221930830	LEVELLAND UNIT 0598 WI	OCCIDENTAL PERMIAN LTD	TEXAS	HOCKLEY
LEVELLAND UNIT	4221930831	LEVELLAND UNIT 0599 WI	OCCIDENTAL PERMIAN LTD	TEXAS	HOCKLEY
LEVELLAND UNIT	4221930832	LEVELLAND UNIT 0600 WI	OCCIDENTAL PERMIAN LTD	TEXAS	HOCKLEY
LEVELLAND UNIT	4221930833	LEVELLAND UNIT 0601 WI	OCCIDENTAL PERMIAN LTD	TEXAS	HOCKLEY
LEVELLAND UNIT	4221930834	LEVELLAND UNIT 0602 WI	OCCIDENTAL PERMIAN LTD	TEXAS	HOCKLEY
LEVELLAND UNIT	4221930835	LEVELLAND UNIT 0603 WI	OCCIDENTAL PERMIAN LTD	TEXAS	HOCKLEY
LEVELLAND UNIT	4221930741	LEVELLAND UNIT 0604 WI	OCCIDENTAL PERMIAN LTD	TEXAS	HOCKLEY
LEVELLAND UNIT	4221930751	LEVELLAND UNIT 0605 WI	OCCIDENTAL PERMIAN LTD	TEXAS	HOCKLEY
LEVELLAND UNIT	4221930759	LEVELLAND UNIT 0606 WI	OCCIDENTAL PERMIAN LTD	TEXAS	HOCKLEY
LEVELLAND UNIT	4221930758	LEVELLAND UNIT 0607 WI	OCCIDENTAL PERMIAN LTD	TEXAS	HOCKLEY
LEVELLAND UNIT	4221930755	LEVELLAND UNIT 0608 WI	OCCIDENTAL PERMIAN LTD	TEXAS	HOCKLEY
LEVELLAND UNIT	4221930756	LEVELLAND UNIT 0609 WI	OCCIDENTAL PERMIAN LTD	TEXAS	HOCKLEY
LEVELLAND UNIT	4221930750	LEVELLAND UNIT 0610 WI	OCCIDENTAL PERMIAN LTD	TEXAS	HOCKLEY
LEVELLAND UNIT	4221930820	LEVELLAND UNIT 0611	OCCIDENTAL PERMIAN LTD	TEXAS	HOCKLEY
LEVELLAND UNIT	4221930819	LEVELLAND UNIT 0612	OCCIDENTAL PERMIAN LTD	TEXAS	HOCKLEY

Well Group	API	Well Name	Current Operator Name	State	County
LEVELLAND UNIT	4221930804	LEVELLAND UNIT 0613	OCCIDENTAL PERMIAN LTD	TEXAS	HOCKLEY
LEVELLAND UNIT	4221930805	LEVELLAND UNIT 0614	OCCIDENTAL PERMIAN LTD	TEXAS	HOCKLEY
LEVELLAND UNIT	4221930818	LEVELLAND UNIT 0615	OCCIDENTAL PERMIAN LTD	TEXAS	HOCKLEY
LEVELLAND UNIT	4221930806	LEVELLAND UNIT 0616	OCCIDENTAL PERMIAN LTD	TEXAS	HOCKLEY
LEVELLAND UNIT	4221930817	LEVELLAND UNIT 0617 WI	OCCIDENTAL PERMIAN LTD	TEXAS	HOCKLEY
LEVELLAND UNIT	4221930807	LEVELLAND UNIT 0618	OCCIDENTAL PERMIAN LTD	TEXAS	HOCKLEY
LEVELLAND UNIT	4221930808	LEVELLAND UNIT 0619	OCCIDENTAL PERMIAN LTD	TEXAS	HOCKLEY
LEVELLAND UNIT	4221930809	LEVELLAND UNIT 0620	OCCIDENTAL PERMIAN LTD	TEXAS	HOCKLEY
LEVELLAND UNIT	4221930810	LEVELLAND UNIT 0621	OCCIDENTAL PERMIAN LTD	TEXAS	HOCKLEY
LEVELLAND UNIT	4221930803	LEVELLAND UNIT 0622 WS	OCCIDENTAL PERMIAN LTD	TEXAS	HOCKLEY
LEVELLAND UNIT	4221930909	LEVELLAND UNIT 0623 WS	OCCIDENTAL PERMIAN LTD	TEXAS	HOCKLEY
LEVELLAND UNIT	4221930969	LEVELLAND UNIT 0624 WS	OCCIDENTAL PERMIAN LTD	TEXAS	HOCKLEY
LEVELLAND UNIT	4221930987	LEVELLAND UNIT 0625	OCCIDENTAL PERMIAN LTD	TEXAS	HOCKLEY
LEVELLAND UNIT	4221930988	LEVELLAND UNIT 0626	OCCIDENTAL PERMIAN LTD	TEXAS	HOCKLEY
LEVELLAND UNIT	4221930989	LEVELLAND UNIT 0627	OCCIDENTAL PERMIAN LTD	TEXAS	HOCKLEY
LEVELLAND UNIT	4221931008	LEVELLAND UNIT 0628	OCCIDENTAL PERMIAN LTD	TEXAS	HOCKLEY
LEVELLAND UNIT	4221931196	LEVELLAND UNIT 0629 WI	OCCIDENTAL PERMIAN LTD	TEXAS	HOCKLEY
LEVELLAND UNIT	4221931197	LEVELLAND UNIT 0630 WI	OCCIDENTAL PERMIAN LTD	TEXAS	HOCKLEY
LEVELLAND UNIT	4221931198	LEVELLAND UNIT 0631 WI	OCCIDENTAL PERMIAN LTD	TEXAS	HOCKLEY
LEVELLAND UNIT	4221931199	LEVELLAND UNIT 0632 WI	OCCIDENTAL PERMIAN LTD	TEXAS	HOCKLEY
LEVELLAND UNIT	4221931200	LEVELLAND UNIT 0633 WI	OCCIDENTAL PERMIAN LTD	TEXAS	HOCKLEY
LEVELLAND UNIT	4221931572	LEVELLAND UNIT 0634	OCCIDENTAL PERMIAN LTD	TEXAS	HOCKLEY
LEVELLAND UNIT	4221931579	LEVELLAND UNIT 0635	OCCIDENTAL PERMIAN LTD	TEXAS	HOCKLEY
LEVELLAND UNIT	4221931574	LEVELLAND UNIT 0636	OCCIDENTAL PERMIAN LTD	TEXAS	HOCKLEY
LEVELLAND UNIT	4221931577	LEVELLAND UNIT 0637	OCCIDENTAL PERMIAN LTD	TEXAS	HOCKLEY
LEVELLAND UNIT	4221931578	LEVELLAND UNIT 0638	OCCIDENTAL PERMIAN LTD	TEXAS	HOCKLEY
LEVELLAND UNIT	4221931573	LEVELLAND UNIT 0639	OCCIDENTAL PERMIAN LTD	TEXAS	HOCKLEY
LEVELLAND UNIT	4221931614	LEVELLAND UNIT 0640 WI	OCCIDENTAL PERMIAN LTD	TEXAS	HOCKLEY
LEVELLAND UNIT	4221931576	LEVELLAND UNIT 0641	OCCIDENTAL PERMIAN LTD	TEXAS	HOCKLEY
LEVELLAND UNIT	4221931575	LEVELLAND UNIT 0642 WI	OCCIDENTAL PERMIAN LTD	TEXAS	HOCKLEY
LEVELLAND UNIT	4221931662	LEVELLAND UNIT 0643	OCCIDENTAL PERMIAN LTD	TEXAS	HOCKLEY
LEVELLAND UNIT	4221931661	LEVELLAND UNIT 0644	OCCIDENTAL PERMIAN LTD	TEXAS	HOCKLEY
LEVELLAND UNIT	4221931660	LEVELLAND UNIT 0645	OCCIDENTAL PERMIAN LTD	TEXAS	HOCKLEY
LEVELLAND UNIT	4221931429	LEVELLAND UNIT 0646	OCCIDENTAL PERMIAN LTD	TEXAS	HOCKLEY
LEVELLAND UNIT	4221931417	LEVELLAND UNIT 0647	OCCIDENTAL PERMIAN LTD	TEXAS	HOCKLEY
LEVELLAND UNIT	4221931432	LEVELLAND UNIT 0648	OCCIDENTAL PERMIAN LTD	TEXAS	HOCKLEY
LEVELLAND UNIT	4221931434	LEVELLAND UNIT 0649	OCCIDENTAL PERMIAN LTD	TEXAS	HOCKLEY
LEVELLAND UNIT	4221931414	LEVELLAND UNIT 0650	OCCIDENTAL PERMIAN LTD	TEXAS	HOCKLEY
LEVELLAND UNIT	4221931439	LEVELLAND UNIT 0651 WI	OCCIDENTAL PERMIAN LTD	TEXAS	HOCKLEY
LEVELLAND UNIT	4221931430	LEVELLAND UNIT 0652	OCCIDENTAL PERMIAN LTD	TEXAS	HOCKLEY
LEVELLAND UNIT	4221931416	LEVELLAND UNIT 0653	OCCIDENTAL PERMIAN LTD	TEXAS	HOCKLEY
LEVELLAND UNIT	4221931438	LEVELLAND UNIT 0654	OCCIDENTAL PERMIAN LTD	TEXAS	HOCKLEY
LEVELLAND UNIT	4221931437	LEVELLAND UNIT 0655	OCCIDENTAL PERMIAN LTD	TEXAS	HOCKLEY
LEVELLAND UNIT	4221931440	LEVELLAND UNIT 0656 WI	OCCIDENTAL PERMIAN LTD	TEXAS	HOCKLEY
LEVELLAND UNIT	4221931468	LEVELLAND UNIT 0657	OCCIDENTAL PERMIAN LTD	TEXAS	HOCKLEY
LEVELLAND UNIT	4221931433	LEVELLAND UNIT 0658	OCCIDENTAL PERMIAN LTD	TEXAS	HOCKLEY
LEVELLAND UNIT	4221931436	LEVELLAND UNIT 0659 WI	OCCIDENTAL PERMIAN LTD	TEXAS	HOCKLEY
LEVELLAND UNIT	4221931493	LEVELLAND UNIT 0660 WI	OCCIDENTAL PERMIAN LTD	TEXAS	HOCKLEY
LEVELLAND UNIT	4221931467	LEVELLAND UNIT 0661 WI	OCCIDENTAL PERMIAN LTD	TEXAS	HOCKLEY
LEVELLAND UNIT	4221931412	LEVELLAND UNIT 0662	OCCIDENTAL PERMIAN LTD	TEXAS	HOCKLEY
LEVELLAND UNIT	4221931415	LEVELLAND UNIT 0663	OCCIDENTAL PERMIAN LTD	TEXAS	HOCKLEY
LEVELLAND UNIT	4221931449	LEVELLAND UNIT 0664	OCCIDENTAL PERMIAN LTD	TEXAS	HOCKLEY
LEVELLAND UNIT	4221931519	LEVELLAND UNIT 0665 WI	OCCIDENTAL PERMIAN LTD	TEXAS	HOCKLEY
LEVELLAND UNIT	4221931506	LEVELLAND UNIT 0666	OCCIDENTAL PERMIAN LTD	TEXAS	HOCKLEY
LEVELLAND UNIT	4221931435	LEVELLAND UNIT 0667	OCCIDENTAL PERMIAN LTD	TEXAS	HOCKLEY
LEVELLAND UNIT	4221931520	LEVELLAND UNIT 0668 WI	OCCIDENTAL PERMIAN LTD	TEXAS	HOCKLEY
LEVELLAND UNIT	4221930505	LEVELLAND UNIT 0669 WI	OCCIDENTAL PERMIAN LTD	TEXAS	HOCKLEY
LEVELLAND UNIT	4221931507	LEVELLAND UNIT 0670 WI	OCCIDENTAL PERMIAN LTD	TEXAS	HOCKLEY
LEVELLAND UNIT	4221931517	LEVELLAND UNIT 0671	OCCIDENTAL PERMIAN LTD	TEXAS	HOCKLEY
LEVELLAND UNIT	4221931516	LEVELLAND UNIT 0672	OCCIDENTAL PERMIAN LTD	TEXAS	HOCKLEY
LEVELLAND UNIT	4221931518	LEVELLAND UNIT 0673	OCCIDENTAL PERMIAN LTD	TEXAS	HOCKLEY
LEVELLAND UNIT	4221931494	LEVELLAND UNIT 0674	OCCIDENTAL PERMIAN LTD	TEXAS	HOCKLEY
LEVELLAND UNIT	4221931496	LEVELLAND UNIT 0675	OCCIDENTAL PERMIAN LTD	TEXAS	HOCKLEY
LEVELLAND UNIT	4221931514	LEVELLAND UNIT 0676	OCCIDENTAL PERMIAN LTD	TEXAS	HOCKLEY
LEVELLAND UNIT	4221931515	LEVELLAND UNIT 0677	OCCIDENTAL PERMIAN LTD	TEXAS	HOCKLEY
LEVELLAND UNIT	4221931495	LEVELLAND UNIT 0678	OCCIDENTAL PERMIAN LTD	TEXAS	HOCKLEY
LEVELLAND UNIT	4221900059	LEVELLAND UNIT 0679 WI	OCCIDENTAL PERMIAN LTD	TEXAS	HOCKLEY
LEVELLAND UNIT	4221900058	LEVELLAND UNIT 0680	OCCIDENTAL PERMIAN LTD	TEXAS	HOCKLEY
LEVELLAND UNIT	4221931649	LEVELLAND UNIT 0682	OCCIDENTAL PERMIAN LTD	TEXAS	HOCKLEY
LEVELLAND UNIT	4221931650	LEVELLAND UNIT 0683	OCCIDENTAL PERMIAN LTD	TEXAS	HOCKLEY
LEVELLAND UNIT	4221931655	LEVELLAND UNIT 0684	OCCIDENTAL PERMIAN LTD	TEXAS	HOCKLEY
LEVELLAND UNIT	4221931651	LEVELLAND UNIT 0685	OCCIDENTAL PERMIAN LTD	TEXAS	HOCKLEY
LEVELLAND UNIT	4221931656	LEVELLAND UNIT 0686	OCCIDENTAL PERMIAN LTD	TEXAS	HOCKLEY
LEVELLAND UNIT	4221931657	LEVELLAND UNIT 0687	OCCIDENTAL PERMIAN LTD	TEXAS	HOCKLEY
LEVELLAND UNIT	4221980129	LEVELLAND UNIT 0688	OCCIDENTAL PERMIAN LTD	TEXAS	HOCKLEY
LEVELLAND UNIT	4221931677	LEVELLAND UNIT 0689	OCCIDENTAL PERMIAN LTD	TEXAS	HOCKLEY
LEVELLAND UNIT	4221931653	LEVELLAND UNIT 0690	OCCIDENTAL PERMIAN LTD	TEXAS	HOCKLEY
LEVELLAND UNIT	4221931682	LEVELLAND UNIT 0691	OCCIDENTAL PERMIAN LTD	TEXAS	HOCKLEY
LEVELLAND UNIT	4221931670	LEVELLAND UNIT 0692	OCCIDENTAL PERMIAN LTD	TEXAS	HOCKLEY
LEVELLAND UNIT	4221931659	LEVELLAND UNIT 0693	OCCIDENTAL PERMIAN LTD	TEXAS	HOCKLEY
LEVELLAND UNIT	4221931684	LEVELLAND UNIT 0694	OCCIDENTAL PERMIAN LTD	TEXAS	HOCKLEY
LEVELLAND UNIT	4221931683	LEVELLAND UNIT 0695	OCCIDENTAL PERMIAN LTD	TEXAS	HOCKLEY
LEVELLAND UNIT	4221931685	LEVELLAND UNIT 0696	OCCIDENTAL PERMIAN LTD	TEXAS	HOCKLEY
LEVELLAND UNIT	4221931686	LEVELLAND UNIT 0697	OCCIDENTAL PERMIAN LTD	TEXAS	HOCKLEY

Well Group	API	Well Name	Current Operator Name	State	County
LEVELLAND UNIT	4221931700	LEVELLAND UNIT 0698 WI	OCCIDENTAL PERMIAN LTD	TEXAS	HOCKLEY
LEVELLAND UNIT	4221931687	LEVELLAND UNIT 0699	OCCIDENTAL PERMIAN LTD	TEXAS	HOCKLEY
LEVELLAND UNIT	4221931688	LEVELLAND UNIT 0700 WI	OCCIDENTAL PERMIAN LTD	TEXAS	HOCKLEY
LEVELLAND UNIT	4221931689	LEVELLAND UNIT 0701 WI	OCCIDENTAL PERMIAN LTD	TEXAS	HOCKLEY
LEVELLAND UNIT	4221931691	LEVELLAND UNIT 0702	OCCIDENTAL PERMIAN LTD	TEXAS	HOCKLEY
LEVELLAND UNIT	4221931690	LEVELLAND UNIT 0703	OCCIDENTAL PERMIAN LTD	TEXAS	HOCKLEY
LEVELLAND UNIT	4221931676	LEVELLAND UNIT 0704	OCCIDENTAL PERMIAN LTD	TEXAS	HOCKLEY
LEVELLAND UNIT	4221931658	LEVELLAND UNIT 0705	OCCIDENTAL PERMIAN LTD	TEXAS	HOCKLEY
LEVELLAND UNIT	4221931668	LEVELLAND UNIT 0706	OCCIDENTAL PERMIAN LTD	TEXAS	HOCKLEY
LEVELLAND UNIT	4221931654	LEVELLAND UNIT 0707	OCCIDENTAL PERMIAN LTD	TEXAS	HOCKLEY
LEVELLAND UNIT	4221931664	LEVELLAND UNIT 0708	OCCIDENTAL PERMIAN LTD	TEXAS	HOCKLEY
LEVELLAND UNIT	4221931665	LEVELLAND UNIT 0709	OCCIDENTAL PERMIAN LTD	TEXAS	HOCKLEY
LEVELLAND UNIT	4221931666	LEVELLAND UNIT 0710	OCCIDENTAL PERMIAN LTD	TEXAS	HOCKLEY
LEVELLAND UNIT	4221931669	LEVELLAND UNIT 0711	OCCIDENTAL PERMIAN LTD	TEXAS	HOCKLEY
LEVELLAND UNIT	4221931667	LEVELLAND UNIT 0712	OCCIDENTAL PERMIAN LTD	TEXAS	HOCKLEY
LEVELLAND UNIT	4221931693	LEVELLAND UNIT 0713 WI	OCCIDENTAL PERMIAN LTD	TEXAS	HOCKLEY
LEVELLAND UNIT	4221931766	LEVELLAND UNIT 0714 WS	OCCIDENTAL PERMIAN LTD	TEXAS	HOCKLEY
LEVELLAND UNIT	4221931767	LEVELLAND UNIT 0715 WS	OCCIDENTAL PERMIAN LTD	TEXAS	HOCKLEY
LEVELLAND UNIT	4221931765	LEVELLAND UNIT 0716 WS	OCCIDENTAL PERMIAN LTD	TEXAS	HOCKLEY
LEVELLAND UNIT	4221931764	LEVELLAND UNIT 0717 WS	OCCIDENTAL PERMIAN LTD	TEXAS	HOCKLEY
LEVELLAND UNIT	4221901520	LEVELLAND UNIT 0718 WD A	OCCIDENTAL PERMIAN LTD	TEXAS	HOCKLEY
LEVELLAND UNIT	4221932367	LEVELLAND UNIT 0719	OCCIDENTAL PERMIAN LTD	TEXAS	HOCKLEY
LEVELLAND UNIT	4221932550	LEVELLAND UNIT 0720 WI	OCCIDENTAL PERMIAN LTD	TEXAS	HOCKLEY
LEVELLAND UNIT	4221932549	LEVELLAND UNIT 0721	OCCIDENTAL PERMIAN LTD	TEXAS	HOCKLEY
LEVELLAND UNIT	4221932413	LEVELLAND UNIT 0722 B	OCCIDENTAL PERMIAN LTD	TEXAS	HOCKLEY
LEVELLAND UNIT	4221932481	LEVELLAND UNIT 0723 WI	OCCIDENTAL PERMIAN LTD	TEXAS	HOCKLEY
LEVELLAND UNIT	4221932376	LEVELLAND UNIT 0724 WI	OCCIDENTAL PERMIAN LTD	TEXAS	HOCKLEY
LEVELLAND UNIT	4221932477	LEVELLAND UNIT 0725	OCCIDENTAL PERMIAN LTD	TEXAS	HOCKLEY
LEVELLAND UNIT	4221932476	LEVELLAND UNIT 0726	OCCIDENTAL PERMIAN LTD	TEXAS	HOCKLEY
LEVELLAND UNIT	4221932479	LEVELLAND UNIT 0727	OCCIDENTAL PERMIAN LTD	TEXAS	HOCKLEY
LEVELLAND UNIT	4221932432	LEVELLAND UNIT 0728	OCCIDENTAL PERMIAN LTD	TEXAS	HOCKLEY
LEVELLAND UNIT	4221932378	LEVELLAND UNIT 0729	OCCIDENTAL PERMIAN LTD	TEXAS	HOCKLEY
LEVELLAND UNIT	4221932399	LEVELLAND UNIT 0730 OT	OCCIDENTAL PERMIAN LTD	TEXAS	HOCKLEY
LEVELLAND UNIT	4221932411	LEVELLAND UNIT 0731 OT	OCCIDENTAL PERMIAN LTD	TEXAS	HOCKLEY
LEVELLAND UNIT	4221932454	LEVELLAND UNIT 0732 EI	OCCIDENTAL PERMIAN LTD	TEXAS	HOCKLEY
LEVELLAND UNIT	4221932462	LEVELLAND UNIT 0733 EI	OCCIDENTAL PERMIAN LTD	TEXAS	HOCKLEY
LEVELLAND UNIT	4221932460	LEVELLAND UNIT 0734 EI	OCCIDENTAL PERMIAN LTD	TEXAS	HOCKLEY
LEVELLAND UNIT	4221932461	LEVELLAND UNIT 0735 EI	OCCIDENTAL PERMIAN LTD	TEXAS	HOCKLEY
LEVELLAND UNIT	4221932455	LEVELLAND UNIT 0736	OCCIDENTAL PERMIAN LTD	TEXAS	HOCKLEY
LEVELLAND UNIT	4221932459	LEVELLAND UNIT 0737	OCCIDENTAL PERMIAN LTD	TEXAS	HOCKLEY
LEVELLAND UNIT	4221932458	LEVELLAND UNIT 0738 EI	OCCIDENTAL PERMIAN LTD	TEXAS	HOCKLEY
LEVELLAND UNIT	4221932457	LEVELLAND UNIT 0739 EI	OCCIDENTAL PERMIAN LTD	TEXAS	HOCKLEY
LEVELLAND UNIT	4221932456	LEVELLAND UNIT 0740 EI	OCCIDENTAL PERMIAN LTD	TEXAS	HOCKLEY
LEVELLAND UNIT	4221932453	LEVELLAND UNIT 0741	OCCIDENTAL PERMIAN LTD	TEXAS	HOCKLEY
LEVELLAND UNIT	4221932452	LEVELLAND UNIT 0742 OT	OCCIDENTAL PERMIAN LTD	TEXAS	HOCKLEY
LEVELLAND UNIT	4221932574	LEVELLAND UNIT 0743	OCCIDENTAL PERMIAN LTD	TEXAS	HOCKLEY
LEVELLAND UNIT	4221932624	LEVELLAND UNIT 0744 OT	OCCIDENTAL PERMIAN LTD	TEXAS	HOCKLEY
LEVELLAND UNIT	4221932625	LEVELLAND UNIT 0745 OT	OCCIDENTAL PERMIAN LTD	TEXAS	HOCKLEY
LEVELLAND UNIT	4221932681	LEVELLAND UNIT 0746	OCCIDENTAL PERMIAN LTD	TEXAS	HOCKLEY
LEVELLAND UNIT	4221932682	LEVELLAND UNIT 0747	OCCIDENTAL PERMIAN LTD	TEXAS	HOCKLEY
LEVELLAND UNIT	4221932675	LEVELLAND UNIT 0748	OCCIDENTAL PERMIAN LTD	TEXAS	HOCKLEY
LEVELLAND UNIT	4221932683	LEVELLAND UNIT 0749	OCCIDENTAL PERMIAN LTD	TEXAS	HOCKLEY
LEVELLAND UNIT	4221932684	LEVELLAND UNIT 0750	OCCIDENTAL PERMIAN LTD	TEXAS	HOCKLEY
LEVELLAND UNIT	4221932686	LEVELLAND UNIT 0751	OCCIDENTAL PERMIAN LTD	TEXAS	HOCKLEY
LEVELLAND UNIT	4221932694	LEVELLAND UNIT 0752	OCCIDENTAL PERMIAN LTD	TEXAS	HOCKLEY
LEVELLAND UNIT	4221932685	LEVELLAND UNIT 0753	OCCIDENTAL PERMIAN LTD	TEXAS	HOCKLEY
LEVELLAND UNIT	4221932696	LEVELLAND UNIT 0754	OCCIDENTAL PERMIAN LTD	TEXAS	HOCKLEY
LEVELLAND UNIT	4221932695	LEVELLAND UNIT 0755	OCCIDENTAL PERMIAN LTD	TEXAS	HOCKLEY
LEVELLAND UNIT	4221932885	LEVELLAND UNIT 0756	OCCIDENTAL PERMIAN LTD	TEXAS	HOCKLEY
LEVELLAND UNIT	4221932869	LEVELLAND UNIT 0757	OCCIDENTAL PERMIAN LTD	TEXAS	HOCKLEY
LEVELLAND UNIT	4221932871	LEVELLAND UNIT 0758 WI	OCCIDENTAL PERMIAN LTD	TEXAS	HOCKLEY
LEVELLAND UNIT	4221933605	LEVELLAND UNIT 0759	OCCIDENTAL PERMIAN LTD	TEXAS	HOCKLEY
LEVELLAND UNIT	4221933632	LEVELLAND UNIT 0760	OCCIDENTAL PERMIAN LTD	TEXAS	HOCKLEY
LEVELLAND UNIT	4221933604	LEVELLAND UNIT 0761	OCCIDENTAL PERMIAN LTD	TEXAS	HOCKLEY
LEVELLAND UNIT	4221933631	LEVELLAND UNIT 0762	OCCIDENTAL PERMIAN LTD	TEXAS	HOCKLEY
LEVELLAND UNIT	4221933609	LEVELLAND UNIT 0763	OCCIDENTAL PERMIAN LTD	TEXAS	HOCKLEY
LEVELLAND UNIT	4221933610	LEVELLAND UNIT 0764	OCCIDENTAL PERMIAN LTD	TEXAS	HOCKLEY
LEVELLAND UNIT	4221932872	LEVELLAND UNIT 0765	OCCIDENTAL PERMIAN LTD	TEXAS	HOCKLEY
LEVELLAND UNIT	4221933633	LEVELLAND UNIT 0766	OCCIDENTAL PERMIAN LTD	TEXAS	HOCKLEY
LEVELLAND UNIT	4221933615	LEVELLAND UNIT 0767	OCCIDENTAL PERMIAN LTD	TEXAS	HOCKLEY
LEVELLAND UNIT	4221933623	LEVELLAND UNIT 0768	OCCIDENTAL PERMIAN LTD	TEXAS	HOCKLEY
LEVELLAND UNIT	4221932867	LEVELLAND UNIT 0769 WI	OCCIDENTAL PERMIAN LTD	TEXAS	HOCKLEY
LEVELLAND UNIT	4221932886	LEVELLAND UNIT 0770	OCCIDENTAL PERMIAN LTD	TEXAS	HOCKLEY
LEVELLAND UNIT	4221932868	LEVELLAND UNIT 0771 WI	OCCIDENTAL PERMIAN LTD	TEXAS	HOCKLEY
LEVELLAND UNIT	4221933463	LEVELLAND UNIT 0772	OCCIDENTAL PERMIAN LTD	TEXAS	HOCKLEY
LEVELLAND UNIT	4221934245	LEVELLAND UNIT 0773	OCCIDENTAL PERMIAN LTD	TEXAS	HOCKLEY
LEVELLAND UNIT	4221933462	LEVELLAND UNIT 0774	OCCIDENTAL PERMIAN LTD	TEXAS	HOCKLEY
LEVELLAND UNIT	4221932918	LEVELLAND UNIT 0775	OCCIDENTAL PERMIAN LTD	TEXAS	HOCKLEY
LEVELLAND UNIT	4221932919	LEVELLAND UNIT 0776 WI	OCCIDENTAL PERMIAN LTD	TEXAS	HOCKLEY
LEVELLAND UNIT	4221933021	LEVELLAND UNIT 0777	OCCIDENTAL PERMIAN LTD	TEXAS	HOCKLEY
LEVELLAND UNIT	4221933018	LEVELLAND UNIT 0778	OCCIDENTAL PERMIAN LTD	TEXAS	HOCKLEY
LEVELLAND UNIT	4221933017	LEVELLAND UNIT 0779	OCCIDENTAL PERMIAN LTD	TEXAS	HOCKLEY
LEVELLAND UNIT	4221933116	LEVELLAND UNIT 0780	OCCIDENTAL PERMIAN LTD	TEXAS	HOCKLEY
LEVELLAND UNIT	4221933016	LEVELLAND UNIT 0781	OCCIDENTAL PERMIAN LTD	TEXAS	HOCKLEY

Well Group	API	Well Name	Current Operator Name	State	County
LEVELLAND UNIT	4221933020	LEVELLAND UNIT 0782	OCCIDENTAL PERMIAN LTD	TEXAS	HOCKLEY
LEVELLAND UNIT	4221933824	LEVELLAND UNIT 0783	OCCIDENTAL PERMIAN LTD	TEXAS	HOCKLEY
LEVELLAND UNIT	4221933825	LEVELLAND UNIT 0784	OCCIDENTAL PERMIAN LTD	TEXAS	HOCKLEY
LEVELLAND UNIT	4221933853	LEVELLAND UNIT 0785	OCCIDENTAL PERMIAN LTD	TEXAS	HOCKLEY
LEVELLAND UNIT	4221933908	LEVELLAND UNIT 0786	OCCIDENTAL PERMIAN LTD	TEXAS	HOCKLEY
LEVELLAND UNIT	4221934011	LEVELLAND UNIT 0787	OCCIDENTAL PERMIAN LTD	TEXAS	HOCKLEY
LEVELLAND UNIT	4221933907	LEVELLAND UNIT 0788	OCCIDENTAL PERMIAN LTD	TEXAS	HOCKLEY
LEVELLAND UNIT	4221933905	LEVELLAND UNIT 0789	OCCIDENTAL PERMIAN LTD	TEXAS	HOCKLEY
LEVELLAND UNIT	4221933906	LEVELLAND UNIT 0790	OCCIDENTAL PERMIAN LTD	TEXAS	HOCKLEY
LEVELLAND UNIT	4221934010	LEVELLAND UNIT 0791	OCCIDENTAL PERMIAN LTD	TEXAS	HOCKLEY
LEVELLAND UNIT	4221934009	LEVELLAND UNIT 0792	OCCIDENTAL PERMIAN LTD	TEXAS	HOCKLEY
LEVELLAND UNIT	4221934008	LEVELLAND UNIT 0793	OCCIDENTAL PERMIAN LTD	TEXAS	HOCKLEY
LEVELLAND UNIT	4221934012	LEVELLAND UNIT 0794	OCCIDENTAL PERMIAN LTD	TEXAS	HOCKLEY
LEVELLAND UNIT	4221934013	LEVELLAND UNIT 0795	OCCIDENTAL PERMIAN LTD	TEXAS	HOCKLEY
LEVELLAND UNIT	4221934016	LEVELLAND UNIT 0796	OCCIDENTAL PERMIAN LTD	TEXAS	HOCKLEY
LEVELLAND UNIT	4221934015	LEVELLAND UNIT 0797	OCCIDENTAL PERMIAN LTD	TEXAS	HOCKLEY
LEVELLAND UNIT	4221934014	LEVELLAND UNIT 0798	OCCIDENTAL PERMIAN LTD	TEXAS	HOCKLEY
LEVELLAND UNIT	4221934017	LEVELLAND UNIT 0799	OCCIDENTAL PERMIAN LTD	TEXAS	HOCKLEY
LEVELLAND UNIT	4221934019	LEVELLAND UNIT 0800	OCCIDENTAL PERMIAN LTD	TEXAS	HOCKLEY
LEVELLAND UNIT	4221934018	LEVELLAND UNIT 0801	OCCIDENTAL PERMIAN LTD	TEXAS	HOCKLEY
LEVELLAND UNIT	4221934007	LEVELLAND UNIT 0802	OCCIDENTAL PERMIAN LTD	TEXAS	HOCKLEY
LEVELLAND UNIT	4221933775	LEVELLAND UNIT 0805	OCCIDENTAL PERMIAN LTD	TEXAS	HOCKLEY
LEVELLAND UNIT	4221933095	LEVELLAND UNIT 0806	OCCIDENTAL PERMIAN LTD	TEXAS	HOCKLEY
LEVELLAND UNIT	4221933777	LEVELLAND UNIT 0807	OCCIDENTAL PERMIAN LTD	TEXAS	HOCKLEY
LEVELLAND UNIT	4221933779	LEVELLAND UNIT 0808	OCCIDENTAL PERMIAN LTD	TEXAS	HOCKLEY
LEVELLAND UNIT	4221933780	LEVELLAND UNIT 0810	OCCIDENTAL PERMIAN LTD	TEXAS	HOCKLEY
LEVELLAND UNIT	4221933102	LEVELLAND UNIT 0811	OCCIDENTAL PERMIAN LTD	TEXAS	HOCKLEY
LEVELLAND UNIT	4221933622	LEVELLAND UNIT 0812	OCCIDENTAL PERMIAN LTD	TEXAS	HOCKLEY
LEVELLAND UNIT	4221933620	LEVELLAND UNIT 0813 OT	OCCIDENTAL PERMIAN LTD	TEXAS	HOCKLEY
LEVELLAND UNIT	4221933898	LEVELLAND UNIT 0814	OCCIDENTAL PERMIAN LTD	TEXAS	HOCKLEY
LEVELLAND UNIT	4221933899	LEVELLAND UNIT 0815 WI	OCCIDENTAL PERMIAN LTD	TEXAS	HOCKLEY
LEVELLAND UNIT	4221933897	LEVELLAND UNIT 0816	OCCIDENTAL PERMIAN LTD	TEXAS	HOCKLEY
LEVELLAND UNIT	4221933900	LEVELLAND UNIT 0817 WI	OCCIDENTAL PERMIAN LTD	TEXAS	HOCKLEY
LEVELLAND UNIT	4221935212	LEVELLAND UNIT 0818	OCCIDENTAL PERMIAN LTD	TEXAS	HOCKLEY
LEVELLAND UNIT	4221935178	LEVELLAND UNIT 0819	OCCIDENTAL PERMIAN LTD	TEXAS	HOCKLEY
LEVELLAND UNIT	4221935185	LEVELLAND UNIT 0820	OCCIDENTAL PERMIAN LTD	TEXAS	HOCKLEY
LEVELLAND UNIT	4221935208	LEVELLAND UNIT 0821	OCCIDENTAL PERMIAN LTD	TEXAS	HOCKLEY
LEVELLAND UNIT	4221935141	LEVELLAND UNIT 0822	OCCIDENTAL PERMIAN LTD	TEXAS	HOCKLEY
LEVELLAND UNIT	4221935135	LEVELLAND UNIT 0823	OCCIDENTAL PERMIAN LTD	TEXAS	HOCKLEY
LEVELLAND UNIT	4221935213	LEVELLAND UNIT 0824	OCCIDENTAL PERMIAN LTD	TEXAS	HOCKLEY
LEVELLAND UNIT	4221935139	LEVELLAND UNIT 0825	OCCIDENTAL PERMIAN LTD	TEXAS	HOCKLEY
LEVELLAND UNIT	4221935142	LEVELLAND UNIT 0826	OCCIDENTAL PERMIAN LTD	TEXAS	HOCKLEY
LEVELLAND UNIT	4221935186	LEVELLAND UNIT 0827	OCCIDENTAL PERMIAN LTD	TEXAS	HOCKLEY
LEVELLAND UNIT	4221935207	LEVELLAND UNIT 0828	OCCIDENTAL PERMIAN LTD	TEXAS	HOCKLEY
LEVELLAND UNIT	4221935187	LEVELLAND UNIT 0829	OCCIDENTAL PERMIAN LTD	TEXAS	HOCKLEY
LEVELLAND UNIT	4221935132	LEVELLAND UNIT 0830	OCCIDENTAL PERMIAN LTD	TEXAS	HOCKLEY
LEVELLAND UNIT	4221935166	LEVELLAND UNIT 0831	OCCIDENTAL PERMIAN LTD	TEXAS	HOCKLEY
LEVELLAND UNIT	4221935215	LEVELLAND UNIT 0832	OCCIDENTAL PERMIAN LTD	TEXAS	HOCKLEY
LEVELLAND UNIT	4221935167	LEVELLAND UNIT 0833	OCCIDENTAL PERMIAN LTD	TEXAS	HOCKLEY
LEVELLAND UNIT	4221935214	LEVELLAND UNIT 0834	OCCIDENTAL PERMIAN LTD	TEXAS	HOCKLEY
LEVELLAND UNIT	4221935206	LEVELLAND UNIT 0835	OCCIDENTAL PERMIAN LTD	TEXAS	HOCKLEY
LEVELLAND UNIT	4221935137	LEVELLAND UNIT 0836	OCCIDENTAL PERMIAN LTD	TEXAS	HOCKLEY
LEVELLAND UNIT	4221935168	LEVELLAND UNIT 0837	OCCIDENTAL PERMIAN LTD	TEXAS	HOCKLEY
LEVELLAND UNIT	4221935217	LEVELLAND UNIT 0838	OCCIDENTAL PERMIAN LTD	TEXAS	HOCKLEY
LEVELLAND UNIT	4221935140	LEVELLAND UNIT 0839	OCCIDENTAL PERMIAN LTD	TEXAS	HOCKLEY
LEVELLAND UNIT	4221935169	LEVELLAND UNIT 0840	OCCIDENTAL PERMIAN LTD	TEXAS	HOCKLEY
LEVELLAND UNIT	4221935204	LEVELLAND UNIT 0841	OCCIDENTAL PERMIAN LTD	TEXAS	HOCKLEY
LEVELLAND UNIT	4221935216	LEVELLAND UNIT 0842	OCCIDENTAL PERMIAN LTD	TEXAS	HOCKLEY
LEVELLAND UNIT	4221935143	LEVELLAND UNIT 0843	OCCIDENTAL PERMIAN LTD	TEXAS	HOCKLEY
LEVELLAND UNIT	4221935170	LEVELLAND UNIT 0844	OCCIDENTAL PERMIAN LTD	TEXAS	HOCKLEY
LEVELLAND UNIT	4221935171	LEVELLAND UNIT 0845	OCCIDENTAL PERMIAN LTD	TEXAS	HOCKLEY
LEVELLAND UNIT	4221935218	LEVELLAND UNIT 0846	OCCIDENTAL PERMIAN LTD	TEXAS	HOCKLEY
LEVELLAND UNIT	4221935219	LEVELLAND UNIT 0847	OCCIDENTAL PERMIAN LTD	TEXAS	HOCKLEY
LEVELLAND UNIT	4221935165	LEVELLAND UNIT 0848	OCCIDENTAL PERMIAN LTD	TEXAS	HOCKLEY
LEVELLAND UNIT	4221935136	LEVELLAND UNIT 0849	OCCIDENTAL PERMIAN LTD	TEXAS	HOCKLEY
LEVELLAND UNIT	4221935202	LEVELLAND UNIT 0850	OCCIDENTAL PERMIAN LTD	TEXAS	HOCKLEY
LEVELLAND UNIT	4221935201	LEVELLAND UNIT 0851	OCCIDENTAL PERMIAN LTD	TEXAS	HOCKLEY
LEVELLAND UNIT	4221935130	LEVELLAND UNIT 0852	OCCIDENTAL PERMIAN LTD	TEXAS	HOCKLEY
LEVELLAND UNIT	4221935188	LEVELLAND UNIT 0853	OCCIDENTAL PERMIAN LTD	TEXAS	HOCKLEY
LEVELLAND UNIT	4221935131	LEVELLAND UNIT 0854	OCCIDENTAL PERMIAN LTD	TEXAS	HOCKLEY
LEVELLAND UNIT	4221935200	LEVELLAND UNIT 0855	OCCIDENTAL PERMIAN LTD	TEXAS	HOCKLEY
LEVELLAND UNIT	4221935199	LEVELLAND UNIT 0856	OCCIDENTAL PERMIAN LTD	TEXAS	HOCKLEY
LEVELLAND UNIT	4221935152	LEVELLAND UNIT 0857	OCCIDENTAL PERMIAN LTD	TEXAS	HOCKLEY
LEVELLAND UNIT	4221935189	LEVELLAND UNIT 0858	OCCIDENTAL PERMIAN LTD	TEXAS	HOCKLEY
LEVELLAND UNIT	4221935190	LEVELLAND UNIT 0859	OCCIDENTAL PERMIAN LTD	TEXAS	HOCKLEY
LEVELLAND UNIT	4221935211	LEVELLAND UNIT 0860	OCCIDENTAL PERMIAN LTD	TEXAS	HOCKLEY
LEVELLAND UNIT	4221935138	LEVELLAND UNIT 0861	OCCIDENTAL PERMIAN LTD	TEXAS	HOCKLEY
LEVELLAND UNIT	4221935210	LEVELLAND UNIT 0862	OCCIDENTAL PERMIAN LTD	TEXAS	HOCKLEY
LEVELLAND UNIT	4221935209	LEVELLAND UNIT 0863	OCCIDENTAL PERMIAN LTD	TEXAS	HOCKLEY
LEVELLAND UNIT	4221935198	LEVELLAND UNIT 0864	OCCIDENTAL PERMIAN LTD	TEXAS	HOCKLEY
LEVELLAND UNIT	4221935197	LEVELLAND UNIT 0865	OCCIDENTAL PERMIAN LTD	TEXAS	HOCKLEY
LEVELLAND UNIT	4221935133	LEVELLAND UNIT 0866	OCCIDENTAL PERMIAN LTD	TEXAS	HOCKLEY
LEVELLAND UNIT	4221935153	LEVELLAND UNIT 0867	OCCIDENTAL PERMIAN LTD	TEXAS	HOCKLEY
LEVELLAND UNIT	4221935154	LEVELLAND UNIT 0868	OCCIDENTAL PERMIAN LTD	TEXAS	HOCKLEY

Well Group	API	Well Name	Current Operator Name	State	County
LEVELLAND UNIT	4221935155	LEVELLAND UNIT 0869	OCCIDENTAL PERMIAN LTD	TEXAS	HOCKLEY
LEVELLAND UNIT	4221935156	LEVELLAND UNIT 0870	OCCIDENTAL PERMIAN LTD	TEXAS	HOCKLEY
LEVELLAND UNIT	4221935157	LEVELLAND UNIT 0871	OCCIDENTAL PERMIAN LTD	TEXAS	HOCKLEY
LEVELLAND UNIT	4221935158	LEVELLAND UNIT 0872	OCCIDENTAL PERMIAN LTD	TEXAS	HOCKLEY
LEVELLAND UNIT	4221935159	LEVELLAND UNIT 0873	OCCIDENTAL PERMIAN LTD	TEXAS	HOCKLEY
LEVELLAND UNIT	4221935191	LEVELLAND UNIT 0874	OCCIDENTAL PERMIAN LTD	TEXAS	HOCKLEY
LEVELLAND UNIT	4221935192	LEVELLAND UNIT 0875	OCCIDENTAL PERMIAN LTD	TEXAS	HOCKLEY
LEVELLAND UNIT	4221935193	LEVELLAND UNIT 0876	OCCIDENTAL PERMIAN LTD	TEXAS	HOCKLEY
LEVELLAND UNIT	4221935134	LEVELLAND UNIT 0877	OCCIDENTAL PERMIAN LTD	TEXAS	HOCKLEY
LEVELLAND UNIT	4221935179	LEVELLAND UNIT 0878	OCCIDENTAL PERMIAN LTD	TEXAS	HOCKLEY
LEVELLAND UNIT	4221935180	LEVELLAND UNIT 0879	OCCIDENTAL PERMIAN LTD	TEXAS	HOCKLEY
LEVELLAND UNIT	4221935181	LEVELLAND UNIT 0880	OCCIDENTAL PERMIAN LTD	TEXAS	HOCKLEY
LEVELLAND UNIT	4221935182	LEVELLAND UNIT 0881	OCCIDENTAL PERMIAN LTD	TEXAS	HOCKLEY
LEVELLAND UNIT	4221935203	LEVELLAND UNIT 0882	OCCIDENTAL PERMIAN LTD	TEXAS	HOCKLEY
LEVELLAND UNIT	4221935196	LEVELLAND UNIT 0883	OCCIDENTAL PERMIAN LTD	TEXAS	HOCKLEY
LEVELLAND UNIT	4221935195	LEVELLAND UNIT 0884	OCCIDENTAL PERMIAN LTD	TEXAS	HOCKLEY
LEVELLAND UNIT	4221935194	LEVELLAND UNIT 0885	OCCIDENTAL PERMIAN LTD	TEXAS	HOCKLEY
LEVELLAND UNIT	4221935183	LEVELLAND UNIT 0886	OCCIDENTAL PERMIAN LTD	TEXAS	HOCKLEY
LEVELLAND UNIT	4221935184	LEVELLAND UNIT 0887	OCCIDENTAL PERMIAN LTD	TEXAS	HOCKLEY
LEVELLAND UNIT	4221935220	LEVELLAND UNIT 0888	OCCIDENTAL PERMIAN LTD	TEXAS	HOCKLEY
LEVELLAND UNIT	4221935205	LEVELLAND UNIT 0889	OCCIDENTAL PERMIAN LTD	TEXAS	HOCKLEY
LEVELLAND UNIT	4221934344	LEVELLAND UNIT 0890	OCCIDENTAL PERMIAN LTD	TEXAS	HOCKLEY
LEVELLAND UNIT	4221934370	LEVELLAND UNIT 0891	OCCIDENTAL PERMIAN LTD	TEXAS	HOCKLEY
LEVELLAND UNIT	4221934472	LEVELLAND UNIT 0892	OCCIDENTAL PERMIAN LTD	TEXAS	HOCKLEY
LEVELLAND UNIT	4221934367	LEVELLAND UNIT 0893	OCCIDENTAL PERMIAN LTD	TEXAS	HOCKLEY
LEVELLAND UNIT	4221934366	LEVELLAND UNIT 0894	OCCIDENTAL PERMIAN LTD	TEXAS	HOCKLEY
LEVELLAND UNIT	4221934368	LEVELLAND UNIT 0895	OCCIDENTAL PERMIAN LTD	TEXAS	HOCKLEY
LEVELLAND UNIT	4221934627	LEVELLAND UNIT 0896	OCCIDENTAL PERMIAN LTD	TEXAS	HOCKLEY
LEVELLAND UNIT	4221934535	LEVELLAND UNIT 0897	OCCIDENTAL PERMIAN LTD	TEXAS	HOCKLEY
LEVELLAND UNIT	4221934536	LEVELLAND UNIT 0898	OCCIDENTAL PERMIAN LTD	TEXAS	HOCKLEY
LEVELLAND UNIT	4221934629	LEVELLAND UNIT 0899	OCCIDENTAL PERMIAN LTD	TEXAS	HOCKLEY
LEVELLAND UNIT	4221934628	LEVELLAND UNIT 0900	OCCIDENTAL PERMIAN LTD	TEXAS	HOCKLEY
LEVELLAND UNIT	4221934630	LEVELLAND UNIT 0901	OCCIDENTAL PERMIAN LTD	TEXAS	HOCKLEY
LEVELLAND UNIT	4221934631	LEVELLAND UNIT 0902	OCCIDENTAL PERMIAN LTD	TEXAS	HOCKLEY
LEVELLAND UNIT	4221934632	LEVELLAND UNIT 0903	OCCIDENTAL PERMIAN LTD	TEXAS	HOCKLEY
LEVELLAND UNIT	4221934633	LEVELLAND UNIT 0904	OCCIDENTAL PERMIAN LTD	TEXAS	HOCKLEY
LEVELLAND UNIT	4221934634	LEVELLAND UNIT 0905	OCCIDENTAL PERMIAN LTD	TEXAS	HOCKLEY
LEVELLAND UNIT	4221934635	LEVELLAND UNIT 0906	OCCIDENTAL PERMIAN LTD	TEXAS	HOCKLEY
LEVELLAND UNIT	4221934636	LEVELLAND UNIT 0907	OCCIDENTAL PERMIAN LTD	TEXAS	HOCKLEY
LEVELLAND UNIT	4221934661	LEVELLAND UNIT 0908	OCCIDENTAL PERMIAN LTD	TEXAS	HOCKLEY
LEVELLAND UNIT	4221934660	LEVELLAND UNIT 0909	OCCIDENTAL PERMIAN LTD	TEXAS	HOCKLEY
LEVELLAND UNIT	4221934659	LEVELLAND UNIT 0910	OCCIDENTAL PERMIAN LTD	TEXAS	HOCKLEY
LEVELLAND UNIT	4221934662	LEVELLAND UNIT 0911	OCCIDENTAL PERMIAN LTD	TEXAS	HOCKLEY
LEVELLAND UNIT	4221934666	LEVELLAND UNIT 0912	OCCIDENTAL PERMIAN LTD	TEXAS	HOCKLEY
LEVELLAND UNIT	4221934663	LEVELLAND UNIT 0913	OCCIDENTAL PERMIAN LTD	TEXAS	HOCKLEY
LEVELLAND UNIT	4221934664	LEVELLAND UNIT 0914	OCCIDENTAL PERMIAN LTD	TEXAS	HOCKLEY
LEVELLAND UNIT	4221934644	LEVELLAND UNIT 0915 WI	OCCIDENTAL PERMIAN LTD	TEXAS	HOCKLEY
LEVELLAND UNIT	4221934643	LEVELLAND UNIT 0916 WI	OCCIDENTAL PERMIAN LTD	TEXAS	HOCKLEY
LEVELLAND UNIT	4221934605	LEVELLAND UNIT 0917 WI	OCCIDENTAL PERMIAN LTD	TEXAS	HOCKLEY
LEVELLAND UNIT	4221934642	LEVELLAND UNIT 0918 WI	OCCIDENTAL PERMIAN LTD	TEXAS	HOCKLEY
LEVELLAND UNIT	4221934611	LEVELLAND UNIT 0919 WI	OCCIDENTAL PERMIAN LTD	TEXAS	HOCKLEY
LEVELLAND UNIT	4221934665	LEVELLAND UNIT 0920	OCCIDENTAL PERMIAN LTD	TEXAS	HOCKLEY
LEVELLAND UNIT	4221934668	LEVELLAND UNIT 0921	OCCIDENTAL PERMIAN LTD	TEXAS	HOCKLEY
LEVELLAND UNIT	4221934667	LEVELLAND UNIT 0922	OCCIDENTAL PERMIAN LTD	TEXAS	HOCKLEY
LEVELLAND UNIT	4221934684	LEVELLAND UNIT 0923	OCCIDENTAL PERMIAN LTD	TEXAS	HOCKLEY
LEVELLAND UNIT	4221934685	LEVELLAND UNIT 0924	OCCIDENTAL PERMIAN LTD	TEXAS	HOCKLEY
LEVELLAND UNIT	4221934677	LEVELLAND UNIT 0925	OCCIDENTAL PERMIAN LTD	TEXAS	HOCKLEY
LEVELLAND UNIT	4221934606	LEVELLAND UNIT 0926 WI	OCCIDENTAL PERMIAN LTD	TEXAS	HOCKLEY
LEVELLAND UNIT	4221934614	LEVELLAND UNIT 0927 WI	OCCIDENTAL PERMIAN LTD	TEXAS	HOCKLEY
LEVELLAND UNIT	4221934610	LEVELLAND UNIT 0928 WI	OCCIDENTAL PERMIAN LTD	TEXAS	HOCKLEY
LEVELLAND UNIT	4221934607	LEVELLAND UNIT 0929 WI	OCCIDENTAL PERMIAN LTD	TEXAS	HOCKLEY
LEVELLAND UNIT	4221934679	LEVELLAND UNIT 0930	OCCIDENTAL PERMIAN LTD	TEXAS	HOCKLEY
LEVELLAND UNIT	4221934674	LEVELLAND UNIT 0931	OCCIDENTAL PERMIAN LTD	TEXAS	HOCKLEY
LEVELLAND UNIT	4221934686	LEVELLAND UNIT 0932	OCCIDENTAL PERMIAN LTD	TEXAS	HOCKLEY
LEVELLAND UNIT	4221934696	LEVELLAND UNIT 0933	OCCIDENTAL PERMIAN LTD	TEXAS	HOCKLEY
LEVELLAND UNIT	4221934691	LEVELLAND UNIT 0934	OCCIDENTAL PERMIAN LTD	TEXAS	HOCKLEY
LEVELLAND UNIT	4221934672	LEVELLAND UNIT 0935	OCCIDENTAL PERMIAN LTD	TEXAS	HOCKLEY
LEVELLAND UNIT	4221934683	LEVELLAND UNIT 0936	OCCIDENTAL PERMIAN LTD	TEXAS	HOCKLEY
LEVELLAND UNIT	4221934604	LEVELLAND UNIT 0937 WI	OCCIDENTAL PERMIAN LTD	TEXAS	HOCKLEY
LEVELLAND UNIT	4221934648	LEVELLAND UNIT 0938 WI	OCCIDENTAL PERMIAN LTD	TEXAS	HOCKLEY
LEVELLAND UNIT	4221934609	LEVELLAND UNIT 0939 WI	OCCIDENTAL PERMIAN LTD	TEXAS	HOCKLEY
LEVELLAND UNIT	4221934641	LEVELLAND UNIT 0940 WI	OCCIDENTAL PERMIAN LTD	TEXAS	HOCKLEY
LEVELLAND UNIT	4221934608	LEVELLAND UNIT 0941 WI	OCCIDENTAL PERMIAN LTD	TEXAS	HOCKLEY
LEVELLAND UNIT	4221934694	LEVELLAND UNIT 0942	OCCIDENTAL PERMIAN LTD	TEXAS	HOCKLEY
LEVELLAND UNIT	4221934669	LEVELLAND UNIT 0943	OCCIDENTAL PERMIAN LTD	TEXAS	HOCKLEY
LEVELLAND UNIT	4221934678	LEVELLAND UNIT 0944	OCCIDENTAL PERMIAN LTD	TEXAS	HOCKLEY
LEVELLAND UNIT	4221934695	LEVELLAND UNIT 0945	OCCIDENTAL PERMIAN LTD	TEXAS	HOCKLEY
LEVELLAND UNIT	4221934682	LEVELLAND UNIT 0946	OCCIDENTAL PERMIAN LTD	TEXAS	HOCKLEY
LEVELLAND UNIT	4221934673	LEVELLAND UNIT 0947	OCCIDENTAL PERMIAN LTD	TEXAS	HOCKLEY
LEVELLAND UNIT	4221934693	LEVELLAND UNIT 0948	OCCIDENTAL PERMIAN LTD	TEXAS	HOCKLEY
LEVELLAND UNIT	4221934692	LEVELLAND UNIT 0949	OCCIDENTAL PERMIAN LTD	TEXAS	HOCKLEY
LEVELLAND UNIT	4221934688	LEVELLAND UNIT 0950	OCCIDENTAL PERMIAN LTD	TEXAS	HOCKLEY
LEVELLAND UNIT	4221934646	LEVELLAND UNIT 0951 WI	OCCIDENTAL PERMIAN LTD	TEXAS	HOCKLEY
LEVELLAND UNIT	4221934613	LEVELLAND UNIT 0952 WI	OCCIDENTAL PERMIAN LTD	TEXAS	HOCKLEY

Well Group	API	Well Name	Current Operator Name	State	County
LEVELLAND UNIT	4221934647	LEVELLAND UNIT 0953 WI	OCCIDENTAL PERMIAN LTD	TEXAS	HOCKLEY
LEVELLAND UNIT	4221934612	LEVELLAND UNIT 0954 WI	OCCIDENTAL PERMIAN LTD	TEXAS	HOCKLEY
LEVELLAND UNIT	4221934645	LEVELLAND UNIT 0955 WI	OCCIDENTAL PERMIAN LTD	TEXAS	HOCKLEY
LEVELLAND UNIT	4221934603	LEVELLAND UNIT 0956 WI	OCCIDENTAL PERMIAN LTD	TEXAS	HOCKLEY
LEVELLAND UNIT	4221934676	LEVELLAND UNIT 0957	OCCIDENTAL PERMIAN LTD	TEXAS	HOCKLEY
LEVELLAND UNIT	4221934689	LEVELLAND UNIT 0958	OCCIDENTAL PERMIAN LTD	TEXAS	HOCKLEY
LEVELLAND UNIT	4221934681	LEVELLAND UNIT 0959	OCCIDENTAL PERMIAN LTD	TEXAS	HOCKLEY
LEVELLAND UNIT	4221934675	LEVELLAND UNIT 0960	OCCIDENTAL PERMIAN LTD	TEXAS	HOCKLEY
LEVELLAND UNIT	4221934670	LEVELLAND UNIT 0961	OCCIDENTAL PERMIAN LTD	TEXAS	HOCKLEY
LEVELLAND UNIT	4221934690	LEVELLAND UNIT 0962	OCCIDENTAL PERMIAN LTD	TEXAS	HOCKLEY
LEVELLAND UNIT	4221934680	LEVELLAND UNIT 0963	OCCIDENTAL PERMIAN LTD	TEXAS	HOCKLEY
LEVELLAND UNIT	4221934671	LEVELLAND UNIT 0964	OCCIDENTAL PERMIAN LTD	TEXAS	HOCKLEY
LEVELLAND UNIT	4221934764	LEVELLAND UNIT 0965 WI	OCCIDENTAL PERMIAN LTD	TEXAS	HOCKLEY
LEVELLAND UNIT	4221934809	LEVELLAND UNIT 0966 WI	OCCIDENTAL PERMIAN LTD	TEXAS	HOCKLEY
LEVELLAND UNIT	4221935044	LEVELLAND UNIT 0967	OCCIDENTAL PERMIAN LTD	TEXAS	HOCKLEY
LEVELLAND UNIT	4221935041	LEVELLAND UNIT 0968 WI	OCCIDENTAL PERMIAN LTD	TEXAS	HOCKLEY
LEVELLAND UNIT	4221935043	LEVELLAND UNIT 0969 WI	OCCIDENTAL PERMIAN LTD	TEXAS	HOCKLEY
LEVELLAND UNIT	4221935055	LEVELLAND UNIT 0970	OCCIDENTAL PERMIAN LTD	TEXAS	HOCKLEY
LEVELLAND UNIT	4221935098	LEVELLAND UNIT 0971	OCCIDENTAL PERMIAN LTD	TEXAS	HOCKLEY
LEVELLAND UNIT	4221935100	LEVELLAND UNIT 0972	OCCIDENTAL PERMIAN LTD	TEXAS	HOCKLEY
LEVELLAND UNIT	4221935113	LEVELLAND UNIT 0973	OCCIDENTAL PERMIAN LTD	TEXAS	HOCKLEY
LEVELLAND UNIT	4221935112	LEVELLAND UNIT 0974	OCCIDENTAL PERMIAN LTD	TEXAS	HOCKLEY
LEVELLAND UNIT	4221935109	LEVELLAND UNIT 0975	OCCIDENTAL PERMIAN LTD	TEXAS	HOCKLEY
LEVELLAND UNIT	4221935108	LEVELLAND UNIT 0976	OCCIDENTAL PERMIAN LTD	TEXAS	HOCKLEY
LEVELLAND UNIT	4221935111	LEVELLAND UNIT 0977	OCCIDENTAL PERMIAN LTD	TEXAS	HOCKLEY
LEVELLAND UNIT	4221935666	LEVELLAND UNIT 0983	OCCIDENTAL PERMIAN LTD	TEXAS	HOCKLEY
LEVELLAND UNIT	4221935658	LEVELLAND UNIT 0985	OCCIDENTAL PERMIAN LTD	TEXAS	HOCKLEY
LEVELLAND UNIT	4221935677	LEVELLAND UNIT 0986	OCCIDENTAL PERMIAN LTD	TEXAS	HOCKLEY
LEVELLAND UNIT	4221935681	LEVELLAND UNIT 0987	OCCIDENTAL PERMIAN LTD	TEXAS	HOCKLEY
LEVELLAND UNIT	4221935644	LEVELLAND UNIT 0988	OCCIDENTAL PERMIAN LTD	TEXAS	HOCKLEY
LEVELLAND UNIT	4221935651	LEVELLAND UNIT 0989	OCCIDENTAL PERMIAN LTD	TEXAS	HOCKLEY
LEVELLAND UNIT	4221935652	LEVELLAND UNIT 0991	OCCIDENTAL PERMIAN LTD	TEXAS	HOCKLEY
LEVELLAND UNIT	4221935650	LEVELLAND UNIT 0992	OCCIDENTAL PERMIAN LTD	TEXAS	HOCKLEY
LEVELLAND UNIT	4221935649	LEVELLAND UNIT 0993	OCCIDENTAL PERMIAN LTD	TEXAS	HOCKLEY
LEVELLAND UNIT	4221935680	LEVELLAND UNIT 0994	OCCIDENTAL PERMIAN LTD	TEXAS	HOCKLEY
LEVELLAND UNIT	4221935679	LEVELLAND UNIT 0995	OCCIDENTAL PERMIAN LTD	TEXAS	HOCKLEY
LEVELLAND UNIT	4221935678	LEVELLAND UNIT 0996	OCCIDENTAL PERMIAN LTD	TEXAS	HOCKLEY
LEVELLAND UNIT	4221935669	LEVELLAND UNIT 1002	OCCIDENTAL PERMIAN LTD	TEXAS	HOCKLEY
LEVELLAND UNIT	4221935670	LEVELLAND UNIT 1003	OCCIDENTAL PERMIAN LTD	TEXAS	HOCKLEY
LEVELLAND UNIT	4221935662	LEVELLAND UNIT 1004	OCCIDENTAL PERMIAN LTD	TEXAS	HOCKLEY
LEVELLAND UNIT	4221935671	LEVELLAND UNIT 1005	OCCIDENTAL PERMIAN LTD	TEXAS	HOCKLEY
LEVELLAND UNIT	4221935645	LEVELLAND UNIT 1006	OCCIDENTAL PERMIAN LTD	TEXAS	HOCKLEY
LEVELLAND UNIT	4221935647	LEVELLAND UNIT 1007	OCCIDENTAL PERMIAN LTD	TEXAS	HOCKLEY
LEVELLAND UNIT	4221935646	LEVELLAND UNIT 1008	OCCIDENTAL PERMIAN LTD	TEXAS	HOCKLEY
LEVELLAND UNIT	4221935648	LEVELLAND UNIT 1009	OCCIDENTAL PERMIAN LTD	TEXAS	HOCKLEY
LEVELLAND UNIT	4221935643	LEVELLAND UNIT 1011	OCCIDENTAL PERMIAN LTD	TEXAS	HOCKLEY
LEVELLAND UNIT	4221935642	LEVELLAND UNIT 1012	OCCIDENTAL PERMIAN LTD	TEXAS	HOCKLEY
LEVELLAND UNIT	4221935653	LEVELLAND UNIT 1013	OCCIDENTAL PERMIAN LTD	TEXAS	HOCKLEY
LEVELLAND UNIT	4221935667	LEVELLAND UNIT 1014	OCCIDENTAL PERMIAN LTD	TEXAS	HOCKLEY
LEVELLAND UNIT	4221935673	LEVELLAND UNIT 1016	OCCIDENTAL PERMIAN LTD	TEXAS	HOCKLEY
LEVELLAND UNIT	4221935661	LEVELLAND UNIT 1017	OCCIDENTAL PERMIAN LTD	TEXAS	HOCKLEY
LEVELLAND UNIT	4221935668	LEVELLAND UNIT 1039	OCCIDENTAL PERMIAN LTD	TEXAS	HOCKLEY
LEVELLAND UNIT	4221935674	LEVELLAND UNIT 1040	OCCIDENTAL PERMIAN LTD	TEXAS	HOCKLEY
LEVELLAND UNIT	4221935657	LEVELLAND UNIT 1041	OCCIDENTAL PERMIAN LTD	TEXAS	HOCKLEY
LEVELLAND UNIT	4221935664	LEVELLAND UNIT 1042	OCCIDENTAL PERMIAN LTD	TEXAS	HOCKLEY
LEVELLAND UNIT	4221935675	LEVELLAND UNIT 1044	OCCIDENTAL PERMIAN LTD	TEXAS	HOCKLEY
LEVELLAND UNIT	4221935660	LEVELLAND UNIT 1045	OCCIDENTAL PERMIAN LTD	TEXAS	HOCKLEY
LEVELLAND UNIT	4221935665	LEVELLAND UNIT 1046	OCCIDENTAL PERMIAN LTD	TEXAS	HOCKLEY
LEVELLAND UNIT	4221935676	LEVELLAND UNIT 1047	OCCIDENTAL PERMIAN LTD	TEXAS	HOCKLEY
LEVELLAND UNIT	4221935659	LEVELLAND UNIT 1049	OCCIDENTAL PERMIAN LTD	TEXAS	HOCKLEY
LEVELLAND UNIT	4221935663	LEVELLAND UNIT 1051	OCCIDENTAL PERMIAN LTD	TEXAS	HOCKLEY
LEVELLAND UNIT	4221935672	LEVELLAND UNIT 1052	OCCIDENTAL PERMIAN LTD	TEXAS	HOCKLEY
LEVELLAND UNIT	4221935232	LEVELLAND UNIT 1053	OCCIDENTAL PERMIAN LTD	TEXAS	HOCKLEY
LEVELLAND UNIT	4221935497	LEVELLAND UNIT 1054	OCCIDENTAL PERMIAN LTD	TEXAS	HOCKLEY
LEVELLAND UNIT	4221935812	LEVELLAND UNIT 1055	OCCIDENTAL PERMIAN LTD	TEXAS	HOCKLEY
LEVELLAND UNIT	4221935814	LEVELLAND UNIT 1056	OCCIDENTAL PERMIAN LTD	TEXAS	HOCKLEY
LEVELLAND UNIT	4221935815	LEVELLAND UNIT 1057	OCCIDENTAL PERMIAN LTD	TEXAS	HOCKLEY
LEVELLAND UNIT	4221935816	LEVELLAND UNIT 1058	OCCIDENTAL PERMIAN LTD	TEXAS	HOCKLEY
LEVELLAND UNIT	4221935817	LEVELLAND UNIT 1059	OCCIDENTAL PERMIAN LTD	TEXAS	HOCKLEY
LEVELLAND UNIT	4221935818	LEVELLAND UNIT 1060	OCCIDENTAL PERMIAN LTD	TEXAS	HOCKLEY
LEVELLAND UNIT	4221935819	LEVELLAND UNIT 1061	OCCIDENTAL PERMIAN LTD	TEXAS	HOCKLEY
LEVELLAND UNIT	4221935813	LEVELLAND UNIT 1062	OCCIDENTAL PERMIAN LTD	TEXAS	HOCKLEY
LEVELLAND UNIT	4221935820	LEVELLAND UNIT 1063	OCCIDENTAL PERMIAN LTD	TEXAS	HOCKLEY
LEVELLAND UNIT	4221935890	LEVELLAND UNIT 1064	OCCIDENTAL PERMIAN LTD	TEXAS	HOCKLEY
LEVELLAND UNIT	4221935894	LEVELLAND UNIT 1065	OCCIDENTAL PERMIAN LTD	TEXAS	HOCKLEY
LEVELLAND UNIT	4221935893	LEVELLAND UNIT 1066 WI	OCCIDENTAL PERMIAN LTD	TEXAS	HOCKLEY
LEVELLAND UNIT	4221935892	LEVELLAND UNIT 1067	OCCIDENTAL PERMIAN LTD	TEXAS	HOCKLEY
LEVELLAND UNIT	4221935895	LEVELLAND UNIT 1068	OCCIDENTAL PERMIAN LTD	TEXAS	HOCKLEY
LEVELLAND UNIT	4221935891	LEVELLAND UNIT 1069	OCCIDENTAL PERMIAN LTD	TEXAS	HOCKLEY
LEVELLAND UNIT	4221935896	LEVELLAND UNIT 1070	OCCIDENTAL PERMIAN LTD	TEXAS	HOCKLEY
LEVELLAND UNIT	4221935909	LEVELLAND UNIT 1071	OCCIDENTAL PERMIAN LTD	TEXAS	HOCKLEY
LEVELLAND UNIT	4221935915	LEVELLAND UNIT 1072	OCCIDENTAL PERMIAN LTD	TEXAS	HOCKLEY
LEVELLAND UNIT	4221935916	LEVELLAND UNIT 1073	OCCIDENTAL PERMIAN LTD	TEXAS	HOCKLEY
LEVELLAND UNIT	4221935917	LEVELLAND UNIT 1074	OCCIDENTAL PERMIAN LTD	TEXAS	HOCKLEY

Well Group	API	Well Name	Current Operator Name	State	County
LEVELLAND UNIT	4221935951	LEVELLAND UNIT 1075	OCCIDENTAL PERMIAN LTD	TEXAS	HOCKLEY
LEVELLAND UNIT	4221935953	LEVELLAND UNIT 1076	OCCIDENTAL PERMIAN LTD	TEXAS	HOCKLEY
LEVELLAND UNIT	4221935952	LEVELLAND UNIT 1077	OCCIDENTAL PERMIAN LTD	TEXAS	HOCKLEY
LEVELLAND UNIT	4221935950	LEVELLAND UNIT 1078	OCCIDENTAL PERMIAN LTD	TEXAS	HOCKLEY
LEVELLAND UNIT	4221935949	LEVELLAND UNIT 1079	OCCIDENTAL PERMIAN LTD	TEXAS	HOCKLEY
LEVELLAND UNIT	4221935954	LEVELLAND UNIT 1080	OCCIDENTAL PERMIAN LTD	TEXAS	HOCKLEY
LEVELLAND UNIT	4221936006	LEVELLAND UNIT 1081	OCCIDENTAL PERMIAN LTD	TEXAS	HOCKLEY
LEVELLAND UNIT	4221936007	LEVELLAND UNIT 1082	OCCIDENTAL PERMIAN LTD	TEXAS	HOCKLEY
LEVELLAND UNIT	4221936008	LEVELLAND UNIT 1083	OCCIDENTAL PERMIAN LTD	TEXAS	HOCKLEY
LEVELLAND UNIT	4221936009	LEVELLAND UNIT 1084	OCCIDENTAL PERMIAN LTD	TEXAS	HOCKLEY
LEVELLAND UNIT	4221936010	LEVELLAND UNIT 1085	OCCIDENTAL PERMIAN LTD	TEXAS	HOCKLEY
LEVELLAND UNIT	4221936011	LEVELLAND UNIT 1086	OCCIDENTAL PERMIAN LTD	TEXAS	HOCKLEY
LEVELLAND UNIT	4221936012	LEVELLAND UNIT 1087	OCCIDENTAL PERMIAN LTD	TEXAS	HOCKLEY
LEVELLAND UNIT	4221936055	LEVELLAND UNIT 1088	OCCIDENTAL PERMIAN LTD	TEXAS	HOCKLEY
LEVELLAND UNIT	4221936056	LEVELLAND UNIT 1089	OCCIDENTAL PERMIAN LTD	TEXAS	HOCKLEY
LEVELLAND UNIT	4221936057	LEVELLAND UNIT 1090	OCCIDENTAL PERMIAN LTD	TEXAS	HOCKLEY
LEVELLAND UNIT	4221936058	LEVELLAND UNIT 1091	OCCIDENTAL PERMIAN LTD	TEXAS	HOCKLEY
LEVELLAND UNIT	4221936091	LEVELLAND UNIT 1092	OCCIDENTAL PERMIAN LTD	TEXAS	HOCKLEY
LEVELLAND UNIT	4221936059	LEVELLAND UNIT 1093	OCCIDENTAL PERMIAN LTD	TEXAS	HOCKLEY
LEVELLAND UNIT	4221936060	LEVELLAND UNIT 1094	OCCIDENTAL PERMIAN LTD	TEXAS	HOCKLEY
LEVELLAND UNIT	4221936090	LEVELLAND UNIT 1095	OCCIDENTAL PERMIAN LTD	TEXAS	HOCKLEY
LEVELLAND UNIT	4221936089	LEVELLAND UNIT 1096	OCCIDENTAL PERMIAN LTD	TEXAS	HOCKLEY
LEVELLAND UNIT	4221936088	LEVELLAND UNIT 1097	OCCIDENTAL PERMIAN LTD	TEXAS	HOCKLEY
LEVELLAND UNIT	4221936061	LEVELLAND UNIT 1098	OCCIDENTAL PERMIAN LTD	TEXAS	HOCKLEY
LEVELLAND UNIT	4221936087	LEVELLAND UNIT 1100	OCCIDENTAL PERMIAN LTD	TEXAS	HOCKLEY
LEVELLAND UNIT	4221936163	LEVELLAND UNIT 1101	OCCIDENTAL PERMIAN LTD	TEXAS	HOCKLEY
LEVELLAND UNIT	4221936157	LEVELLAND UNIT 1102	OCCIDENTAL PERMIAN LTD	TEXAS	HOCKLEY
LEVELLAND UNIT	4221936161	LEVELLAND UNIT 1103	OCCIDENTAL PERMIAN LTD	TEXAS	HOCKLEY
LEVELLAND UNIT	4221936160	LEVELLAND UNIT 1104	OCCIDENTAL PERMIAN LTD	TEXAS	HOCKLEY
LEVELLAND UNIT	4221936159	LEVELLAND UNIT 1105	OCCIDENTAL PERMIAN LTD	TEXAS	HOCKLEY
LEVELLAND UNIT	4221936158	LEVELLAND UNIT 1106	OCCIDENTAL PERMIAN LTD	TEXAS	HOCKLEY
LEVELLAND UNIT	4221936156	LEVELLAND UNIT 1107	OCCIDENTAL PERMIAN LTD	TEXAS	HOCKLEY
LEVELLAND UNIT	4221936162	LEVELLAND UNIT 1108	OCCIDENTAL PERMIAN LTD	TEXAS	HOCKLEY
LEVELLAND UNIT	4221936211	LEVELLAND UNIT 1109	OCCIDENTAL PERMIAN LTD	TEXAS	HOCKLEY
LEVELLAND UNIT	4221936212	LEVELLAND UNIT 1110	OCCIDENTAL PERMIAN LTD	TEXAS	HOCKLEY
LEVELLAND UNIT	4221936213	LEVELLAND UNIT 1111	OCCIDENTAL PERMIAN LTD	TEXAS	HOCKLEY
LEVELLAND UNIT	4221936214	LEVELLAND UNIT 1112	OCCIDENTAL PERMIAN LTD	TEXAS	HOCKLEY
LEVELLAND UNIT	4221936215	LEVELLAND UNIT 1113	OCCIDENTAL PERMIAN LTD	TEXAS	HOCKLEY
LEVELLAND UNIT	4221936216	LEVELLAND UNIT 1114	OCCIDENTAL PERMIAN LTD	TEXAS	HOCKLEY
LEVELLAND UNIT	4221936217	LEVELLAND UNIT 1115	OCCIDENTAL PERMIAN LTD	TEXAS	HOCKLEY
LEVELLAND UNIT	4221936218	LEVELLAND UNIT 1116	OCCIDENTAL PERMIAN LTD	TEXAS	HOCKLEY
LEVELLAND UNIT	4221936337	LEVELLAND UNIT 1117	OCCIDENTAL PERMIAN LTD	TEXAS	HOCKLEY
LEVELLAND UNIT	4221936336	LEVELLAND UNIT 1118	OCCIDENTAL PERMIAN LTD	TEXAS	HOCKLEY
LEVELLAND UNIT	4221936335	LEVELLAND UNIT 1119	OCCIDENTAL PERMIAN LTD	TEXAS	HOCKLEY
LEVELLAND UNIT	4221936334	LEVELLAND UNIT 1120	OCCIDENTAL PERMIAN LTD	TEXAS	HOCKLEY
LEVELLAND UNIT	4221936339	LEVELLAND UNIT 1121	OCCIDENTAL PERMIAN LTD	TEXAS	HOCKLEY
LEVELLAND UNIT	4221936338	LEVELLAND UNIT 1122	OCCIDENTAL PERMIAN LTD	TEXAS	HOCKLEY
LEVELLAND UNIT	4221936340	LEVELLAND UNIT 1123	OCCIDENTAL PERMIAN LTD	TEXAS	HOCKLEY
LEVELLAND UNIT	4221936347	LEVELLAND UNIT 1124	OCCIDENTAL PERMIAN LTD	TEXAS	HOCKLEY
LEVELLAND UNIT	4221936358	LEVELLAND UNIT 1125	OCCIDENTAL PERMIAN LTD	TEXAS	HOCKLEY
LEVELLAND UNIT	4221936359	LEVELLAND UNIT 1126	OCCIDENTAL PERMIAN LTD	TEXAS	HOCKLEY
LEVELLAND UNIT	4221936386	LEVELLAND UNIT 1127	OCCIDENTAL PERMIAN LTD	TEXAS	HOCKLEY
LEVELLAND UNIT	4221936393	LEVELLAND UNIT 1128	OCCIDENTAL PERMIAN LTD	TEXAS	HOCKLEY
LEVELLAND UNIT	4221936392	LEVELLAND UNIT 1129	OCCIDENTAL PERMIAN LTD	TEXAS	HOCKLEY
LEVELLAND UNIT	4221936398	LEVELLAND UNIT 1130	OCCIDENTAL PERMIAN LTD	TEXAS	HOCKLEY
LEVELLAND UNIT	4221936391	LEVELLAND UNIT 1131	OCCIDENTAL PERMIAN LTD	TEXAS	HOCKLEY
LEVELLAND UNIT	4221936390	LEVELLAND UNIT 1132	OCCIDENTAL PERMIAN LTD	TEXAS	HOCKLEY
LEVELLAND UNIT	4221936389	LEVELLAND UNIT 1133	OCCIDENTAL PERMIAN LTD	TEXAS	HOCKLEY
LEVELLAND UNIT	4221936402	LEVELLAND UNIT 1134	OCCIDENTAL PERMIAN LTD	TEXAS	HOCKLEY
LEVELLAND UNIT	4221936388	LEVELLAND UNIT 1135	OCCIDENTAL PERMIAN LTD	TEXAS	HOCKLEY
LEVELLAND UNIT	4221936397	LEVELLAND UNIT 1136	OCCIDENTAL PERMIAN LTD	TEXAS	HOCKLEY
LEVELLAND UNIT	4221936401	LEVELLAND UNIT 1137	OCCIDENTAL PERMIAN LTD	TEXAS	HOCKLEY
LEVELLAND UNIT	4221936387	LEVELLAND UNIT 1138	OCCIDENTAL PERMIAN LTD	TEXAS	HOCKLEY
LEVELLAND UNIT	4221936497	LEVELLAND UNIT 1139	OCCIDENTAL PERMIAN LTD	TEXAS	HOCKLEY
LEVELLAND UNIT	4221936498	LEVELLAND UNIT 1140	OCCIDENTAL PERMIAN LTD	TEXAS	HOCKLEY
LEVELLAND UNIT	4221936534	LEVELLAND UNIT 1141	OCCIDENTAL PERMIAN LTD	TEXAS	HOCKLEY
LEVELLAND UNIT	4221936530	LEVELLAND UNIT 1142	OCCIDENTAL PERMIAN LTD	TEXAS	HOCKLEY
LEVELLAND UNIT	4221936531	LEVELLAND UNIT 1143	OCCIDENTAL PERMIAN LTD	TEXAS	HOCKLEY
LEVELLAND UNIT	4221936532	LEVELLAND UNIT 1144	OCCIDENTAL PERMIAN LTD	TEXAS	HOCKLEY
LEVELLAND UNIT	4221936535	LEVELLAND UNIT 1145	OCCIDENTAL PERMIAN LTD	TEXAS	HOCKLEY
LEVELLAND UNIT	4221936533	LEVELLAND UNIT 1146	OCCIDENTAL PERMIAN LTD	TEXAS	HOCKLEY
LEVELLAND UNIT	4221936593	LEVELLAND UNIT 1147	OCCIDENTAL PERMIAN LTD	TEXAS	HOCKLEY
LEVELLAND UNIT	4221936594	LEVELLAND UNIT 1148	OCCIDENTAL PERMIAN LTD	TEXAS	HOCKLEY
LEVELLAND UNIT	4221936595	LEVELLAND UNIT 1149	OCCIDENTAL PERMIAN LTD	TEXAS	HOCKLEY
LEVELLAND UNIT	4221936596	LEVELLAND UNIT 1150	OCCIDENTAL PERMIAN LTD	TEXAS	HOCKLEY
LEVELLAND UNIT	4221936597	LEVELLAND UNIT 1151	OCCIDENTAL PERMIAN LTD	TEXAS	HOCKLEY
LEVELLAND UNIT	4221936627	LEVELLAND UNIT 1152	OCCIDENTAL PERMIAN LTD	TEXAS	HOCKLEY
LEVELLAND UNIT	4221936653	LEVELLAND UNIT 1153	OCCIDENTAL PERMIAN LTD	TEXAS	HOCKLEY
LEVELLAND UNIT	4221936657	LEVELLAND UNIT 1154	OCCIDENTAL PERMIAN LTD	TEXAS	HOCKLEY
LEVELLAND UNIT	4221936658	LEVELLAND UNIT 1155	OCCIDENTAL PERMIAN LTD	TEXAS	HOCKLEY
LEVELLAND UNIT	4221936659	LEVELLAND UNIT 1156	OCCIDENTAL PERMIAN LTD	TEXAS	HOCKLEY
LEVELLAND UNIT	4221936697	LEVELLAND UNIT 1157	OCCIDENTAL PERMIAN LTD	TEXAS	HOCKLEY
LEVELLAND UNIT	4221936698	LEVELLAND UNIT 1158	OCCIDENTAL PERMIAN LTD	TEXAS	HOCKLEY
LEVELLAND UNIT	4221936699	LEVELLAND UNIT 1159	OCCIDENTAL PERMIAN LTD	TEXAS	HOCKLEY

Well Group	API	Well Name	Current Operator Name	State	County
LEVELLAND UNIT	4221936723	LEVELLAND UNIT 1160	OCCIDENTAL PERMIAN LTD	TEXAS	HOCKLEY
LEVELLAND UNIT	4221936726	LEVELLAND UNIT 1161	OCCIDENTAL PERMIAN LTD	TEXAS	HOCKLEY
LEVELLAND UNIT	4221936727	LEVELLAND UNIT 1162	OCCIDENTAL PERMIAN LTD	TEXAS	HOCKLEY
LEVELLAND UNIT	4221936737	LEVELLAND UNIT 1163	OCCIDENTAL PERMIAN LTD	TEXAS	HOCKLEY
LEVELLAND UNIT	4221936758	LEVELLAND UNIT 1164	OCCIDENTAL PERMIAN LTD	TEXAS	HOCKLEY
LEVELLAND UNIT	4221936759	LEVELLAND UNIT 1165	OCCIDENTAL PERMIAN LTD	TEXAS	HOCKLEY
LEVELLAND UNIT	4221936760	LEVELLAND UNIT 1166	OCCIDENTAL PERMIAN LTD	TEXAS	HOCKLEY
LEVELLAND UNIT	4221936775	LEVELLAND UNIT 1167	OCCIDENTAL PERMIAN LTD	TEXAS	HOCKLEY
LEVELLAND UNIT	4221936781	LEVELLAND UNIT 1168	OCCIDENTAL PERMIAN LTD	TEXAS	HOCKLEY
LEVELLAND UNIT	4221936782	LEVELLAND UNIT 1169	OCCIDENTAL PERMIAN LTD	TEXAS	HOCKLEY
LEVELLAND UNIT	4221936784	LEVELLAND UNIT 1170	OCCIDENTAL PERMIAN LTD	TEXAS	HOCKLEY
LEVELLAND UNIT	4221936785	LEVELLAND UNIT 1171	OCCIDENTAL PERMIAN LTD	TEXAS	HOCKLEY
LEVELLAND UNIT	4221936786	LEVELLAND UNIT 1172	OCCIDENTAL PERMIAN LTD	TEXAS	HOCKLEY
LEVELLAND UNIT	4221936787	LEVELLAND UNIT 1173	OCCIDENTAL PERMIAN LTD	TEXAS	HOCKLEY
LEVELLAND UNIT	4221936783	LEVELLAND UNIT 1174	OCCIDENTAL PERMIAN LTD	TEXAS	HOCKLEY
LEVELLAND UNIT	4221936876	LEVELLAND UNIT 1175	OCCIDENTAL PERMIAN LTD	TEXAS	HOCKLEY
LEVELLAND UNIT	4221936873	LEVELLAND UNIT 1176	OCCIDENTAL PERMIAN LTD	TEXAS	HOCKLEY
LEVELLAND UNIT	4221936874	LEVELLAND UNIT 1177	OCCIDENTAL PERMIAN LTD	TEXAS	HOCKLEY
LEVELLAND UNIT	4221936875	LEVELLAND UNIT 1178	OCCIDENTAL PERMIAN LTD	TEXAS	HOCKLEY
LEVELLAND UNIT	4221936964	LEVELLAND UNIT 1179	OCCIDENTAL PERMIAN LTD	TEXAS	HOCKLEY
LEVELLAND UNIT	4221936966	LEVELLAND UNIT 1180	OCCIDENTAL PERMIAN LTD	TEXAS	HOCKLEY
LEVELLAND UNIT	4221936965	LEVELLAND UNIT 1181	OCCIDENTAL PERMIAN LTD	TEXAS	HOCKLEY
LEVELLAND UNIT	4221936967	LEVELLAND UNIT 1182	OCCIDENTAL PERMIAN LTD	TEXAS	HOCKLEY
LEVELLAND UNIT	4221936977	LEVELLAND UNIT 1183	OCCIDENTAL PERMIAN LTD	TEXAS	HOCKLEY
LEVELLAND UNIT	4221937044	LEVELLAND UNIT 1184	OCCIDENTAL PERMIAN LTD	TEXAS	HOCKLEY
LEVELLAND UNIT	4221937041	LEVELLAND UNIT 1185	OCCIDENTAL PERMIAN LTD	TEXAS	HOCKLEY
LEVELLAND UNIT	4221937033	LEVELLAND UNIT 1186	OCCIDENTAL PERMIAN LTD	TEXAS	HOCKLEY
LEVELLAND UNIT	4221937034	LEVELLAND UNIT 1187	OCCIDENTAL PERMIAN LTD	TEXAS	HOCKLEY
LEVELLAND UNIT	4221937035	LEVELLAND UNIT 1188	OCCIDENTAL PERMIAN LTD	TEXAS	HOCKLEY
LEVELLAND UNIT	4221937036	LEVELLAND UNIT 1189	OCCIDENTAL PERMIAN LTD	TEXAS	HOCKLEY
LEVELLAND UNIT	4221937037	LEVELLAND UNIT 1190	OCCIDENTAL PERMIAN LTD	TEXAS	HOCKLEY
LEVELLAND UNIT	4221937038	LEVELLAND UNIT 1191	OCCIDENTAL PERMIAN LTD	TEXAS	HOCKLEY
LEVELLAND UNIT	4221937039	LEVELLAND UNIT 1192	OCCIDENTAL PERMIAN LTD	TEXAS	HOCKLEY
LEVELLAND UNIT	4221937040	LEVELLAND UNIT 1193	OCCIDENTAL PERMIAN LTD	TEXAS	HOCKLEY
LEVELLAND UNIT	4221937045	LEVELLAND UNIT 1194	OCCIDENTAL PERMIAN LTD	TEXAS	HOCKLEY
LEVELLAND UNIT	4221937042	LEVELLAND UNIT 1195	OCCIDENTAL PERMIAN LTD	TEXAS	HOCKLEY
LEVELLAND UNIT	4221937095	LEVELLAND UNIT 1196	OCCIDENTAL PERMIAN LTD	TEXAS	HOCKLEY
LEVELLAND UNIT	4221937097	LEVELLAND UNIT 1197	OCCIDENTAL PERMIAN LTD	TEXAS	HOCKLEY
LEVELLAND UNIT	4221937096	LEVELLAND UNIT 1198	OCCIDENTAL PERMIAN LTD	TEXAS	HOCKLEY
LEVELLAND UNIT	4221937098	LEVELLAND UNIT 1199	OCCIDENTAL PERMIAN LTD	TEXAS	HOCKLEY
LEVELLAND UNIT	4221937099	LEVELLAND UNIT 1200	OCCIDENTAL PERMIAN LTD	TEXAS	HOCKLEY
LEVELLAND UNIT	4221937100	LEVELLAND UNIT 1201	OCCIDENTAL PERMIAN LTD	TEXAS	HOCKLEY
LEVELLAND UNIT	4221937109	LEVELLAND UNIT 1202	OCCIDENTAL PERMIAN LTD	TEXAS	HOCKLEY
LEVELLAND UNIT	4221937110	LEVELLAND UNIT 1203	OCCIDENTAL PERMIAN LTD	TEXAS	HOCKLEY
LEVELLAND UNIT	4221937108	LEVELLAND UNIT 1204	OCCIDENTAL PERMIAN LTD	TEXAS	HOCKLEY
LEVELLAND UNIT	4221937114	LEVELLAND UNIT 1205	OCCIDENTAL PERMIAN LTD	TEXAS	HOCKLEY
LEVELLAND UNIT	4221937119	LEVELLAND UNIT 1207WD	OCCIDENTAL PERMIAN LTD	TEXAS	HOCKLEY
LEVELLAND UNIT	4221937129	LEVELLAND UNIT 1208WD	OCCIDENTAL PERMIAN LTD	TEXAS	HOCKLEY
LEVELLAND UNIT	4221937160	LEVELLAND UNIT 1209	OCCIDENTAL PERMIAN LTD	TEXAS	HOCKLEY
LEVELLAND UNIT	4221937161	LEVELLAND UNIT 1210	OCCIDENTAL PERMIAN LTD	TEXAS	HOCKLEY
LEVELLAND UNIT	4221937170	LEVELLAND UNIT 1211	OCCIDENTAL PERMIAN LTD	TEXAS	HOCKLEY
LEVELLAND UNIT	4221937162	LEVELLAND UNIT 1212	OCCIDENTAL PERMIAN LTD	TEXAS	HOCKLEY
LEVELLAND UNIT	4221937163	LEVELLAND UNIT 1213	OCCIDENTAL PERMIAN LTD	TEXAS	HOCKLEY
LEVELLAND UNIT	4221937164	LEVELLAND UNIT 1214 WI	OCCIDENTAL PERMIAN LTD	TEXAS	HOCKLEY
LEVELLAND UNIT	4221937167	LEVELLAND UNIT 1215	OCCIDENTAL PERMIAN LTD	TEXAS	HOCKLEY
LEVELLAND UNIT	4221937171	LEVELLAND UNIT 1216	OCCIDENTAL PERMIAN LTD	TEXAS	HOCKLEY
LEVELLAND UNIT	4221937168	LEVELLAND UNIT 1217	OCCIDENTAL PERMIAN LTD	TEXAS	HOCKLEY
LEVELLAND UNIT	4221937182	LEVELLAND UNIT 1218	OCCIDENTAL PERMIAN LTD	TEXAS	HOCKLEY
LEVELLAND UNIT	4221937165	LEVELLAND UNIT 1219	OCCIDENTAL PERMIAN LTD	TEXAS	HOCKLEY
LEVELLAND UNIT	4221937166	LEVELLAND UNIT 1220	OCCIDENTAL PERMIAN LTD	TEXAS	HOCKLEY
LEVELLAND UNIT	4221937183	LEVELLAND UNIT 1221	OCCIDENTAL PERMIAN LTD	TEXAS	HOCKLEY
LEVELLAND UNIT	4221937130	LEVELLAND UNIT 1222 WC	OCCIDENTAL PERMIAN LTD	TEXAS	HOCKLEY
LEVELLAND UNIT	4221937169	LEVELLAND UNIT 1223	OCCIDENTAL PERMIAN LTD	TEXAS	HOCKLEY
LEVELLAND UNIT	4221937190	LEVELLAND UNIT 1224	OCCIDENTAL PERMIAN LTD	TEXAS	HOCKLEY
LEVELLAND UNIT	4221937200	LEVELLAND UNIT 1225	OCCIDENTAL PERMIAN LTD	TEXAS	HOCKLEY
LEVELLAND UNIT	4221937276	LEVELLAND UNIT 1226	OCCIDENTAL PERMIAN LTD	TEXAS	HOCKLEY
LEVELLAND UNIT	4221937277	LEVELLAND UNIT 1227	OCCIDENTAL PERMIAN LTD	TEXAS	HOCKLEY
LEVELLAND UNIT	4221937278	LEVELLAND UNIT 1228	OCCIDENTAL PERMIAN LTD	TEXAS	HOCKLEY
LEVELLAND UNIT	4221937291	LEVELLAND UNIT 1229	OCCIDENTAL PERMIAN LTD	TEXAS	HOCKLEY
LEVELLAND UNIT	4221937292	LEVELLAND UNIT 1230	OCCIDENTAL PERMIAN LTD	TEXAS	HOCKLEY
LEVELLAND UNIT	4221937293	LEVELLAND UNIT 1231	OCCIDENTAL PERMIAN LTD	TEXAS	HOCKLEY
LEVELLAND UNIT	4221937359	LEVELLAND UNIT 1232	OCCIDENTAL PERMIAN LTD	TEXAS	HOCKLEY
LEVELLAND UNIT	4221937360	LEVELLAND UNIT 1233	OCCIDENTAL PERMIAN LTD	TEXAS	HOCKLEY
LEVELLAND UNIT	4221937384	LEVELLAND UNIT 1234	OCCIDENTAL PERMIAN LTD	TEXAS	HOCKLEY
LEVELLAND UNIT	4221937383	LEVELLAND UNIT 1235	OCCIDENTAL PERMIAN LTD	TEXAS	HOCKLEY
LEVELLAND UNIT	4221937385	LEVELLAND UNIT 1236	OCCIDENTAL PERMIAN LTD	TEXAS	HOCKLEY
LEVELLAND UNIT	4221937386	LEVELLAND UNIT 1237	OCCIDENTAL PERMIAN LTD	TEXAS	HOCKLEY
LEVELLAND UNIT	4221937387	LEVELLAND UNIT 1238	OCCIDENTAL PERMIAN LTD	TEXAS	HOCKLEY
LEVELLAND UNIT	4221937388	LEVELLAND UNIT 1239	OCCIDENTAL PERMIAN LTD	TEXAS	HOCKLEY
LEVELLAND UNIT	4221937389	LEVELLAND UNIT 1240	OCCIDENTAL PERMIAN LTD	TEXAS	HOCKLEY
LEVELLAND UNIT	4221937390	LEVELLAND UNIT 1241	OCCIDENTAL PERMIAN LTD	TEXAS	HOCKLEY
LEVELLAND UNIT	4221937394	LEVELLAND UNIT 1242	OCCIDENTAL PERMIAN LTD	TEXAS	HOCKLEY
LEVELLAND UNIT	4221937420	LEVELLAND UNIT 1243	OCCIDENTAL PERMIAN LTD	TEXAS	HOCKLEY
LEVELLAND UNIT	4221937443	LEVELLAND UNIT 1244H	OCCIDENTAL PERMIAN LTD	TEXAS	HOCKLEY

Well Group	API	Well Name	Current Operator Name	State	County
LEVELLAND UNIT	4221937441	LEVELLAND UNIT 1245H	OCCIDENTAL PERMIAN LTD	TEXAS	HOCKLEY
LEVELLAND UNIT	4221937472	LEVELLAND UNIT 1246H	OCCIDENTAL PERMIAN LTD	TEXAS	HOCKLEY
LEVELLAND UNIT	4221931633	LEVELLAND UNIT C3	OCCIDENTAL PERMIAN LTD	TEXAS	HOCKLEY
LEVELLAND UNIT	4221931631	LEVELLAND UNIT COOP 01-5 001 WI	OCCIDENTAL PERMIAN LTD	TEXAS	HOCKLEY
LEVELLAND UNIT	4221931632	LEVELLAND UNIT COOP 01-5 002 WI	OCCIDENTAL PERMIAN LTD	TEXAS	HOCKLEY
LEVELLAND UNIT	4221931634	LEVELLAND UNIT COOP 01-5 004 WI	OCCIDENTAL PERMIAN LTD	TEXAS	HOCKLEY
LEVELLAND UNIT	4221931647	LEVELLAND UNIT COOP 01-5 005 WI	OCCIDENTAL PERMIAN LTD	TEXAS	HOCKLEY
LEVELLAND UNIT	4221931680	LEVELLAND UNIT COOP 06-9 006 WI	OCCIDENTAL PERMIAN LTD		
LEVELLAND UNIT	4221931681	LEVELLAND UNIT COOP 06-9 007 WI	OCCIDENTAL PERMIAN LTD		
LEVELLAND UNIT	4221931635	LEVELLAND UNIT COOP 06-9 008 WI	OCCIDENTAL PERMIAN LTD		
LEVELLAND UNIT	4221931648	LEVELLAND UNIT COOP 06-9 009 WI	OCCIDENTAL PERMIAN LTD		
LEVELLAND UNIT	4221931636	LEVELLAND UNIT COOP 10-15 010 WI	OCCIDENTAL PERMIAN LTD		
LEVELLAND UNIT	4221931646	LEVELLAND UNIT COOP 10-15 011 WI	OCCIDENTAL PERMIAN LTD		
LEVELLAND UNIT	4221931637	LEVELLAND UNIT COOP 10-15 012 WI	OCCIDENTAL PERMIAN LTD		
LEVELLAND UNIT	4221931638	LEVELLAND UNIT COOP 10-15 013 WI	OCCIDENTAL PERMIAN LTD		
LEVELLAND UNIT	4221931713	LEVELLAND UNIT COOP 10-15 014 WI	OCCIDENTAL PERMIAN LTD		
LEVELLAND UNIT	4221931697	LEVELLAND UNIT COOP 10-15 015 WI	OCCIDENTAL PERMIAN LTD		
LEVELLAND UNIT	4221931701	LEVELLAND UNIT COOP 20 & 21 020 WI	OCCIDENTAL PERMIAN LTD		
LEVELLAND UNIT	4221931702	LEVELLAND UNIT COOP 20 & 21 021 WI	OCCIDENTAL PERMIAN LTD		
LEVELLAND UNIT	4221931639	LEVELLAND UNIT COOP 22 022 WI	OCCIDENTAL PERMIAN LTD		
LEVELLAND UNIT	4221932876	LEVELLAND UNIT COOP 23 023 WI	OCCIDENTAL PERMIAN LTD		
LEVELLAND UNIT	4221932877	LEVELLAND UNIT COOP 24 024 WI	OCCIDENTAL PERMIAN LTD		
LEVELLAND UNIT	4221932878	LEVELLAND UNIT COOP 25 025 WI	OCCIDENTAL PERMIAN LTD		
LEVELLAND UNIT	4221932879	LEVELLAND UNIT COOP 26 026 WI	OCCIDENTAL PERMIAN LTD		
LEVELLAND UNIT	4221934544	LEVELLAND UNIT COOP 27 WI	OCCIDENTAL PERMIAN LTD		
LEVELLAND UNIT	4221935049	LEVELLAND UNIT COOP 28 028 WI	OCCIDENTAL PERMIAN LTD	TEXAS	HOCKLEY
MALLET A - TYNER	4221901359	MALLET A 1	OXY USA WTP LP	TEXAS	HOCKLEY
MALLET A - TYNER	4221901360	MALLET A 2	OXY USA WTP LP	TEXAS	HOCKLEY
MALLET A - TYNER	4221901389	MALLET A 3	OXY USA WTP LP	TEXAS	HOCKLEY
MALLET A - TYNER	4221901361	MALLET A 4	OXY USA WTP LP	TEXAS	HOCKLEY
MALLET A - TYNER	4221901362	MALLET A 5	OXY USA WTP LP	TEXAS	HOCKLEY
MALLET A - TYNER	4221901363	MALLET A 6	OXY USA WTP LP	TEXAS	HOCKLEY
MALLET A - TYNER	4221901364	MALLET A 7	OXY USA WTP LP	TEXAS	HOCKLEY
MALLET A - TYNER	4221901365	MALLET A 8	OXY USA WTP LP	TEXAS	HOCKLEY
MALLET A - TYNER	4221901366	MALLET A 9	OXY USA WTP LP	TEXAS	HOCKLEY
MALLET A - TYNER	4221901367	MALLET A 10	OXY USA WTP LP	TEXAS	HOCKLEY
MALLET A - TYNER	4221901368	MALLET A 11	OXY USA WTP LP	TEXAS	HOCKLEY
MALLET A - TYNER	4221901369	MALLET A 12	OXY USA WTP LP	TEXAS	HOCKLEY
MALLET A - TYNER	4221901370	MALLET A 13	OXY USA WTP LP	TEXAS	HOCKLEY
MALLET A - TYNER	4221901371	MALLET A 14	OXY USA WTP LP	TEXAS	HOCKLEY
MALLET A - TYNER	4221901372	MALLET A 15	OXY USA WTP LP	TEXAS	HOCKLEY
MALLET A - TYNER	4221901373	MALLET A 16	OXY USA WTP LP	TEXAS	HOCKLEY
MALLET A - TYNER	4221901374	MALLET A 17W	OXY USA WTP LP	TEXAS	HOCKLEY
MALLET A - TYNER	4221901375	MALLET A 18	OXY USA WTP LP	TEXAS	HOCKLEY
MALLET A - TYNER	4221901376	MALLET A 19W	OXY USA WTP LP	TEXAS	HOCKLEY
MALLET A - TYNER	4221901377	MALLET A 20	OXY USA WTP LP	TEXAS	HOCKLEY
MALLET A - TYNER	4221901378	MALLET A 21	OXY USA WTP LP	TEXAS	HOCKLEY
MALLET A - TYNER	4221901379	MALLET A 22	OXY USA WTP LP	TEXAS	HOCKLEY
MALLET A - TYNER	4221901380	MALLET A 23	OXY USA WTP LP	TEXAS	HOCKLEY
MALLET A - TYNER	4221901382	MALLET A 24	OXY USA WTP LP	TEXAS	HOCKLEY
MALLET A - TYNER	4221901383	MALLET A 25	OXY USA WTP LP	TEXAS	HOCKLEY
MALLET A - TYNER	4221901381	MALLET A 26	OXY USA WTP LP	TEXAS	HOCKLEY
MALLET A - TYNER	4221901397	MALLET A 27	OXY USA WTP LP	TEXAS	HOCKLEY
MALLET A - TYNER	4221901398	MALLET A 28	OXY USA WTP LP	TEXAS	HOCKLEY
MALLET A - TYNER	4221901399	MALLET A 29	OXY USA WTP LP	TEXAS	HOCKLEY
MALLET A - TYNER	4221901385	MALLET A 30	OXY USA WTP LP	TEXAS	HOCKLEY
MALLET A - TYNER	4221901400	MALLET A 31	OXY USA WTP LP	TEXAS	HOCKLEY
MALLET A - TYNER	4221901401	MALLET A 32	OXY USA WTP LP	TEXAS	HOCKLEY
MALLET A - TYNER	4221901402	MALLET A 33	OXY USA WTP LP	TEXAS	HOCKLEY
MALLET A - TYNER	4221901403	MALLET A 34	OXY USA WTP LP	TEXAS	HOCKLEY
MALLET A - TYNER	4221901404	MALLET A 35	OXY USA WTP LP	TEXAS	HOCKLEY
MALLET A - TYNER	4221901405	MALLET A 36	OXY USA WTP LP	TEXAS	HOCKLEY
MALLET A - TYNER	4221901406	MALLET A 37	OXY USA WTP LP	TEXAS	HOCKLEY
MALLET A - TYNER	4221901407	MALLET A 38	OXY USA WTP LP	TEXAS	HOCKLEY
MALLET A - TYNER	4221901408	MALLET A 39	OXY USA WTP LP	TEXAS	HOCKLEY
MALLET A - TYNER	4221901409	MALLET A 40	OXY USA WTP LP	TEXAS	HOCKLEY
MALLET A - TYNER	4221901410	MALLET A 41	OXY USA WTP LP	TEXAS	HOCKLEY
MALLET A - TYNER	4221901411	MALLET A 42	OXY USA WTP LP	TEXAS	HOCKLEY
MALLET A - TYNER	4221901412	MALLET A 43	OXY USA WTP LP	TEXAS	HOCKLEY
MALLET A - TYNER	4221901413	MALLET A 44	OXY USA WTP LP	TEXAS	HOCKLEY
MALLET A - TYNER	4221901414	MALLET A 45	OXY USA WTP LP	TEXAS	HOCKLEY
MALLET A - TYNER	4221901415	MALLET A 46	OXY USA WTP LP	TEXAS	HOCKLEY
MALLET A - TYNER	4221901416	MALLET A 47	OXY USA WTP LP	TEXAS	HOCKLEY
MALLET A - TYNER	4221901417	MALLET A 48	OXY USA WTP LP	TEXAS	HOCKLEY
MALLET A - TYNER	4221901426	MALLET A 49	OXY USA WTP LP	TEXAS	HOCKLEY
MALLET A - TYNER	4221901418	MALLET A 50	OXY USA WTP LP	TEXAS	HOCKLEY
MALLET A - TYNER	4221901419	MALLET A 51	OXY USA WTP LP	TEXAS	HOCKLEY
MALLET A - TYNER	4221901420	MALLET A 52	OXY USA WTP LP	TEXAS	HOCKLEY
MALLET A - TYNER	4221901421	MALLET A 53	OXY USA WTP LP	TEXAS	HOCKLEY
MALLET A - TYNER	4221901422	MALLET A 54	OXY USA WTP LP	TEXAS	HOCKLEY
MALLET A - TYNER	4221901423	MALLET A 55	OXY USA WTP LP	TEXAS	HOCKLEY
MALLET A - TYNER	4221901424	MALLET A 56	OXY USA WTP LP	TEXAS	HOCKLEY
MALLET A - TYNER	4221901425	MALLET A 57	OXY USA WTP LP	TEXAS	HOCKLEY
MALLET A - TYNER	4221901427	MALLET A 58	OXY USA WTP LP	TEXAS	HOCKLEY

Well Group	API	Well Name	Current Operator Name	State	County
MALLET A - TYNER	4221901428	MALLET A 59	OXY USA WTP LP	TEXAS	HOCKLEY
MALLET A - TYNER	4221901429	MALLET A 60	OXY USA WTP LP	TEXAS	HOCKLEY
MALLET A - TYNER	4221901430	MALLET A 61	OXY USA WTP LP	TEXAS	HOCKLEY
MALLET A - TYNER	4221901431	MALLET A 62	OXY USA WTP LP	TEXAS	HOCKLEY
MALLET A - TYNER	4221901432	MALLET A 63	OXY USA WTP LP	TEXAS	HOCKLEY
MALLET A - TYNER	4221901433	MALLET A 64	OXY USA WTP LP	TEXAS	HOCKLEY
MALLET A - TYNER	4221901434	MALLET A 65	OXY USA WTP LP	TEXAS	HOCKLEY
MALLET A - TYNER	4221901388	MALLET A 66	OXY USA WTP LP	TEXAS	HOCKLEY
MALLET A - TYNER	4221901435	MALLET A 67	OXY USA WTP LP	TEXAS	HOCKLEY
MALLET A - TYNER	4221901436	MALLET A 68	OXY USA WTP LP	TEXAS	HOCKLEY
MALLET A - TYNER	4221901437	MALLET A 69	OXY USA WTP LP	TEXAS	HOCKLEY
MALLET A - TYNER	4221901438	MALLET A 70	OXY USA WTP LP	TEXAS	HOCKLEY
MALLET A - TYNER	4221901439	MALLET A 71	OXY USA WTP LP	TEXAS	HOCKLEY
MALLET A - TYNER	4221901440	MALLET A 72	OXY USA WTP LP	TEXAS	HOCKLEY
MALLET A - TYNER	4221901441	MALLET A 73	OXY USA WTP LP	TEXAS	HOCKLEY
MALLET A - TYNER	4221901442	MALLET A 74	OXY USA WTP LP	TEXAS	HOCKLEY
MALLET A - TYNER	4221901443	MALLET A 75	OXY USA WTP LP	TEXAS	HOCKLEY
MALLET A - TYNER	4221980239	MALLET A 76	OXY USA WTP LP	TEXAS	HOCKLEY
MALLET A - TYNER	4221980240	MALLET A 77	OXY USA WTP LP	TEXAS	HOCKLEY
MALLET A - TYNER	4221980241	MALLET A 78	OXY USA WTP LP	TEXAS	HOCKLEY
MALLET A - TYNER	4221980242	MALLET A 79	OXY USA WTP LP	TEXAS	HOCKLEY
MALLET A - TYNER	4221930647	MALLET A 80	OXY USA WTP LP	TEXAS	HOCKLEY
MALLET A - TYNER	4221930646	MALLET A 81	OXY USA WTP LP	TEXAS	HOCKLEY
MALLET A - TYNER	4221930645	MALLET A 82	OXY USA WTP LP	TEXAS	HOCKLEY
MALLET A - TYNER	4221930644	MALLET A 83	OXY USA WTP LP	TEXAS	HOCKLEY
MALLET A - TYNER	4221930948	MALLET A 84	OXY USA WTP LP	TEXAS	HOCKLEY
MALLET A - TYNER	4221930949	MALLET A 85	OXY USA WTP LP	TEXAS	HOCKLEY
MALLET A - TYNER	4221930950	MALLET A 86	OXY USA WTP LP	TEXAS	HOCKLEY
MALLET A - TYNER	4221930951	MALLET A 87	OXY USA WTP LP	TEXAS	HOCKLEY
MALLET A - TYNER	4221930952	MALLET A 88	OXY USA WTP LP	TEXAS	HOCKLEY
MALLET A - TYNER	4221930956	MALLET A 89	OXY USA WTP LP	TEXAS	HOCKLEY
MALLET A - TYNER	4221930960	MALLET A 90	OXY USA WTP LP	TEXAS	HOCKLEY
MALLET A - TYNER	4221930955	MALLET A 91	OXY USA WTP LP	TEXAS	HOCKLEY
MALLET A - TYNER	4221930959	MALLET A 92	OXY USA WTP LP	TEXAS	HOCKLEY
MALLET A - TYNER	4221930954	MALLET A 93	OXY USA WTP LP	TEXAS	HOCKLEY
MALLET A - TYNER	4221930958	MALLET A 94	OXY USA WTP LP	TEXAS	HOCKLEY
MALLET A - TYNER	4221930968	MALLET A 95	OXY USA WTP LP	TEXAS	HOCKLEY
MALLET A - TYNER	4221930976	MALLET A 96	OXY USA WTP LP	TEXAS	HOCKLEY
MALLET A - TYNER	4221931140	MALLET A 97	OXY USA WTP LP	TEXAS	HOCKLEY
MALLET A - TYNER	4221931142	MALLET A 98	OXY USA WTP LP	TEXAS	HOCKLEY
MALLET A - TYNER	4221931141	MALLET A 99	OXY USA WTP LP	TEXAS	HOCKLEY
MALLET A - TYNER	4221931135	MALLET A 100	OXY USA WTP LP	TEXAS	HOCKLEY
MALLET A - TYNER	4221931136	MALLET A 101	OXY USA WTP LP	TEXAS	HOCKLEY
MALLET A - TYNER	4221931137	MALLET A 102	OXY USA WTP LP	TEXAS	HOCKLEY
MALLET A - TYNER	4221931134	MALLET A 103	OXY USA WTP LP	TEXAS	HOCKLEY
MALLET A - TYNER	4221931358	MALLET A 104	OXY USA WTP LP	TEXAS	HOCKLEY
MALLET A - TYNER	4221931359	MALLET A 105	OXY USA WTP LP	TEXAS	HOCKLEY
MALLET A - TYNER	4221932898	MALLET A 106	OXY USA WTP LP	TEXAS	HOCKLEY
MALLET A - TYNER	4221932899	MALLET A 107	OXY USA WTP LP	TEXAS	HOCKLEY
MALLET A - TYNER	4221932900	MALLET A 108	OXY USA WTP LP	TEXAS	HOCKLEY
MALLET A - TYNER	4221933398	MALLET A 109	OXY USA WTP LP	TEXAS	HOCKLEY
MALLET A - TYNER	4221933401	MALLET A 110	OXY USA WTP LP	TEXAS	HOCKLEY
MALLET A - TYNER	4221933399	MALLET A 111	OXY USA WTP LP	TEXAS	HOCKLEY
MALLET A - TYNER	4221933397	MALLET A 112	OXY USA WTP LP	TEXAS	HOCKLEY
MALLET A - TYNER	4221933339	MALLET A 113	OXY USA WTP LP	TEXAS	HOCKLEY
MALLET A - TYNER	4221933340	MALLET A 114	OXY USA WTP LP	TEXAS	HOCKLEY
MALLET A - TYNER	4221933341	MALLET A 115	OXY USA WTP LP	TEXAS	HOCKLEY
MALLET A - TYNER	4221933342	MALLET A 116	OXY USA WTP LP	TEXAS	HOCKLEY
MALLET A - TYNER	4221933400	MALLET A 117	OXY USA WTP LP	TEXAS	HOCKLEY
MALLET A - TYNER	4221933343	MALLET A 118	OXY USA WTP LP	TEXAS	HOCKLEY
MALLET A - TYNER	4221933402	MALLET A 119	OXY USA WTP LP	TEXAS	HOCKLEY
MALLET A - TYNER	4221933344	MALLET A 120	OXY USA WTP LP	TEXAS	HOCKLEY
MALLET A - TYNER	4221933493	MALLET A 121	OXY USA WTP LP	TEXAS	HOCKLEY
MALLET A - TYNER	4221933626	MALLET A 122	OXY USA WTP LP	TEXAS	HOCKLEY
MALLET A - TYNER	4221933627	MALLET A 123	OXY USA WTP LP	TEXAS	HOCKLEY
MALLET A - TYNER	4221933628	MALLET A 124	OXY USA WTP LP	TEXAS	HOCKLEY
MALLET A - TYNER	4221935290	MALLET A 125	OXY USA WTP LP	TEXAS	HOCKLEY
MALLET A - TYNER	4221935289	MALLET A 126	OXY USA WTP LP	TEXAS	HOCKLEY
MALLET A - TYNER	4221935288	MALLET A 127	OXY USA WTP LP	TEXAS	HOCKLEY
MALLET A - TYNER	4221935287	MALLET A 128	OXY USA WTP LP	TEXAS	HOCKLEY
MALLET A - TYNER	4221935291	MALLET A 129	OXY USA WTP LP	TEXAS	HOCKLEY
MALLET A - TYNER	4221935362	MALLET A 130	OXY USA WTP LP	TEXAS	HOCKLEY
MALLET A - TYNER	4221935363	MALLET A 131	OXY USA WTP LP	TEXAS	HOCKLEY
MALLET A - TYNER	4221935364	MALLET A 132	OXY USA WTP LP	TEXAS	HOCKLEY
MALLET A - TYNER	4221935573	MALLET A 133	OXY USA WTP LP	TEXAS	HOCKLEY
MALLET A - TYNER	4221935574	MALLET A 134	OXY USA WTP LP	TEXAS	HOCKLEY
MALLET A - TYNER	4221935575	MALLET A 135	OXY USA WTP LP	TEXAS	HOCKLEY
MALLET A - TYNER	4221935577	MALLET A 136	OXY USA WTP LP	TEXAS	HOCKLEY
MALLET A - TYNER	4221935578	MALLET A 137	OXY USA WTP LP	TEXAS	HOCKLEY
MALLET A - TYNER	4221935579	MALLET A 138	OXY USA WTP LP	TEXAS	HOCKLEY
MALLET A - TYNER	4221935576	MALLET A 139	OXY USA WTP LP	TEXAS	HOCKLEY
MALLET A - TYNER	4221935633	MALLET A 140	OXY USA WTP LP	TEXAS	HOCKLEY
MALLET A - TYNER	4221935634	MALLET A 141	OXY USA WTP LP	TEXAS	HOCKLEY
MALLET A - TYNER	4221935635	MALLET A 142	OXY USA WTP LP	TEXAS	HOCKLEY

Well Group	API	Well Name	Current Operator Name	State	County
MALLET A - TYNER	4221935640	MALLET A 143	OXY USA WTP LP	TEXAS	HOCKLEY
MALLET A - TYNER	4221935877	MALLET A 144	OXY USA WTP LP	TEXAS	HOCKLEY
MALLET A - TYNER	4221935876	MALLET A 145	OXY USA WTP LP	TEXAS	HOCKLEY
MALLET A - TYNER	4221935875	MALLET A 146	OXY USA WTP LP	TEXAS	HOCKLEY
MALLET A - TYNER	4221935874	MALLET A 147	OXY USA WTP LP	TEXAS	HOCKLEY
MALLET A - TYNER	4221935873	MALLET A 148	OXY USA WTP LP	TEXAS	HOCKLEY
MALLET A - TYNER	4221935899	MALLET A 149	OXY USA WTP LP	TEXAS	HOCKLEY
MALLET A - TYNER	4221935905	MALLET A 150	OXY USA WTP LP	TEXAS	HOCKLEY
MALLET A - TYNER	4221935906	MALLET A 151	OXY USA WTP LP	TEXAS	HOCKLEY
MALLET A - TYNER	4221935900	MALLET A 152	OXY USA WTP LP	TEXAS	HOCKLEY
MALLET A - TYNER	4221935907	MALLET A 153	OXY USA WTP LP	TEXAS	HOCKLEY
MALLET A - TYNER	4221935904	MALLET A 154	OXY USA WTP LP	TEXAS	HOCKLEY
MALLET A - TYNER	4221935908	MALLET A 155	OXY USA WTP LP	TEXAS	HOCKLEY
MALLET A - TYNER	4221936023	MALLET A 156	OXY USA WTP LP	TEXAS	HOCKLEY
MALLET A - TYNER	4221936022	MALLET A 157	OXY USA WTP LP	TEXAS	HOCKLEY
MALLET A - TYNER	4221936021	MALLET A 158	OXY USA WTP LP	TEXAS	HOCKLEY
MALLET A - TYNER	4221936024	MALLET A 159	OXY USA WTP LP	TEXAS	HOCKLEY
MALLET A - TYNER	4221936027	MALLET A 160	OXY USA WTP LP	TEXAS	HOCKLEY
MALLET A - TYNER	4221936028	MALLET A 161	OXY USA WTP LP	TEXAS	HOCKLEY
MALLET A - TYNER	4221936029	MALLET A 162	OXY USA WTP LP	TEXAS	HOCKLEY
MALLET A - TYNER	4221936030	MALLET A 163	OXY USA WTP LP	TEXAS	HOCKLEY
MALLET A - TYNER	4221936031	MALLET A 164	OXY USA WTP LP	TEXAS	HOCKLEY
MALLET A - TYNER	4221936032	MALLET A 165	OXY USA WTP LP	TEXAS	HOCKLEY
MALLET A - TYNER	4221936046	MALLET A 166	OXY USA WTP LP	TEXAS	HOCKLEY
MALLET A - TYNER	4221936047	MALLET A 167	OXY USA WTP LP	TEXAS	HOCKLEY
MALLET A - TYNER	4221936053	MALLET A 168	OXY USA WTP LP	TEXAS	HOCKLEY
MALLET A - TYNER	4221936052	MALLET A 169	OXY USA WTP LP	TEXAS	HOCKLEY
MALLET A - TYNER	4221936051	MALLET A 170	OXY USA WTP LP	TEXAS	HOCKLEY
MALLET A - TYNER	4221936050	MALLET A 171	OXY USA WTP LP	TEXAS	HOCKLEY
MALLET A - TYNER	4221936049	MALLET A 172	OXY USA WTP LP	TEXAS	HOCKLEY
MALLET A - TYNER	4221936892	MALLET A 173	OXY USA WTP LP	TEXAS	HOCKLEY
MALLET A - TYNER	4221936893	MALLET A 174	OXY USA WTP LP	TEXAS	HOCKLEY
MALLET A - TYNER	4221936988	MALLET A 175	OXY USA WTP LP	TEXAS	HOCKLEY
MALLET A - TYNER	4221936989	MALLET A 176	OXY USA WTP LP	TEXAS	HOCKLEY
MALLET A - TYNER	4221902618	TYNER UNIT 101W	OXY USA WTP LP	TEXAS	HOCKLEY
MALLET A - TYNER	4221901444	TYNER UNIT 201	OXY USA WTP LP	TEXAS	HOCKLEY
MALLET A - TYNER	4221901445	TYNER UNIT 202W	OXY USA WTP LP	TEXAS	HOCKLEY
MALLET A - TYNER	4221901446	TYNER UNIT 203	OXY USA WTP LP	TEXAS	HOCKLEY
MALLET A - TYNER	4221901447	TYNER UNIT 204W	OXY USA WTP LP	TEXAS	HOCKLEY
MALLET A - TYNER	4221999205	TYNER UNIT 205	OXY USA WTP LP	TEXAS	HOCKLEY
MALLET A - TYNER	4221901448	TYNER UNIT 206W	OXY USA WTP LP	TEXAS	HOCKLEY
MALLET A - TYNER	4221901449	TYNER UNIT 209	OXY USA WTP LP	TEXAS	HOCKLEY
MALLET A - TYNER	4221982092	TYNER UNIT 210S	OXY USA WTP LP	TEXAS	HOCKLEY
MALLET A - TYNER	4221931704	TYNER UNIT 211	OXY USA WTP LP	TEXAS	HOCKLEY
MALLET A - TYNER	4221935592	TYNER UNIT 212	OXY USA WTP LP	TEXAS	HOCKLEY
MALLET A - TYNER	4221935593	TYNER UNIT 213W	OXY USA WTP LP	TEXAS	HOCKLEY
MALLET A - TYNER	4221901984	TYNER UNIT 301	OXY USA WTP LP	TEXAS	HOCKLEY
MALLET A - TYNER	4221901986	TYNER UNIT 302W	OXY USA WTP LP	TEXAS	HOCKLEY
MALLET A - TYNER	4221901988	TYNER UNIT 303W	OXY USA WTP LP	TEXAS	HOCKLEY
MALLET A - TYNER	4221901989	TYNER UNIT 304	OXY USA WTP LP	TEXAS	HOCKLEY
MALLET A - TYNER	4221997540	TYNER UNIT 305	OXY USA WTP LP	TEXAS	HOCKLEY
MALLET A - TYNER	4221901991	TYNER UNIT 306W	OXY USA WTP LP	TEXAS	HOCKLEY
MALLET A - TYNER	4221930701	TYNER UNIT 307	OXY USA WTP LP	TEXAS	HOCKLEY
MALLET A - TYNER	4221931703	TYNER UNIT 308	OXY USA WTP LP	TEXAS	HOCKLEY
MALLET A - TYNER	4221933528	TYNER UNIT 309	OXY USA WTP LP	TEXAS	HOCKLEY
MALLET A - TYNER	4221901453	TYNER UNIT 402W	OXY USA WTP LP	TEXAS	HOCKLEY
MALLET A - TYNER	4221901454	TYNER UNIT 403	OXY USA WTP LP	TEXAS	HOCKLEY
MALLET A - TYNER	4221933529	TYNER UNIT 404	OXY USA WTP LP	TEXAS	HOCKLEY
MALLET A - TYNER	4221935594	TYNER UNIT 405	OXY USA WTP LP	TEXAS	HOCKLEY
MALLET A - TYNER	4221901872	TYNER UNIT 501W	OXY USA WTP LP	TEXAS	HOCKLEY
MALLET A - TYNER	4221901873	TYNER UNIT 502	OXY USA WTP LP	TEXAS	HOCKLEY
MALLET A - TYNER	4221901874	TYNER UNIT 503W	OXY USA WTP LP	TEXAS	HOCKLEY
MALLET A - TYNER	4221901875	TYNER UNIT 504	OXY USA WTP LP	TEXAS	HOCKLEY
MALLET A - TYNER	4221901876	TYNER UNIT 505	OXY USA WTP LP	TEXAS	HOCKLEY
MASH	4213543153	COLE 1WD	OXY USA WTP LP	TEXAS	ECTOR
MASH	4213538145	COLONEL POTTER 0001	OXY USA WTP LP	TEXAS	ECTOR
MASH	4213538208	COLONEL POTTER B NO. 1	OXY USA WTP LP	TEXAS	ECTOR
MASH	4213537977	FRANK BURNS 0001	OXY USA WTP LP	TEXAS	ECTOR
MASH	4213538176	FRANK BURNS 0002	OXY USA WTP LP	TEXAS	ECTOR
MASH	4213537767	HAWKEYE A 0001	OXY USA WTP LP	TEXAS	ECTOR
MASH	4213537816	HAWKEYE B 0001	OXY USA WTP LP	TEXAS	ECTOR
MASH	4213537793	HAWKEYE C 0001	OXY USA WTP LP	TEXAS	ECTOR
MASH	4213537815	HOT LIPS 0001	OXY USA WTP LP	TEXAS	ECTOR
MASH	4213538016	HOT LIPS 0002	OXY USA WTP LP	TEXAS	ECTOR
MASH	4249532880	HOT LIPS 0003	OXY USA WTP LP	TEXAS	WINKLER
MASH	4249532891	HOT LIPS 0004	OXY USA WTP LP	TEXAS	WINKLER
MASH	4249532885	HOULIHAN 0001	OXY USA WTP LP	TEXAS	WINKLER
MASH	4249532892	HOULIHAN 0002	OXY USA WTP LP	TEXAS	WINKLER
MASH	4213537946	KLINGER A 0001	OXY USA WTP LP	TEXAS	ECTOR
MASH	4213538108	KLINGER A 0002	OXY USA WTP LP	TEXAS	ECTOR
MASH	4213537855	KLINGER B 0001	OXY USA WTP LP	TEXAS	ECTOR
MASH	4213538205	KLINGER B 0002	OXY USA WTP LP	TEXAS	ECTOR
MASH	4249533547	MARGARET WA #1H	OXY USA WTP LP	TEXAS	WINKLER
MASH	4249533546	O'REILLY WA #1H	OXY USA WTP LP	TEXAS	WINKLER

Well Group	API	Well Name	Current Operator Name	State	County
MASH	4213543141	O'REILLY WA #2H	OXY USA WTP LP	TEXAS	ECTOR
MASH	4249532781	RADAR 0001	OXY USA WTP LP	TEXAS	WINKLER
MASH	4249532866	RADAR 0002	OXY USA WTP LP	TEXAS	WINKLER
MASH	4249532829	RADAR B 0001	OXY USA WTP LP	TEXAS	WINKLER
MASH	4213538151	RADAR B 0002	OXY USA WTP LP	TEXAS	ECTOR
MASH	4249532908	RADAR C 0001	OXY USA WTP LP	TEXAS	WINKLER
MASH	4213537865	TRAPPER JOHN A 0001	OXY USA WTP LP	TEXAS	ECTOR
MASH	4249532894	WINCHESTER 0001	OXY USA WTP LP		
MAY MONTGOMERY UNIT	4221910079	MAY-MONTGOMERY UNIT 001	OCCIDENTAL PERMIAN LTD	TEXAS	HOCKLEY
MAY MONTGOMERY UNIT	4221910078	MAY-MONTGOMERY UNIT 002 WI	OCCIDENTAL PERMIAN LTD	TEXAS	HOCKLEY
MAY MONTGOMERY UNIT	4221901633	MAY-MONTGOMERY UNIT 003	OCCIDENTAL PERMIAN LTD	TEXAS	HOCKLEY
MAY MONTGOMERY UNIT	4221901957	MAY-MONTGOMERY UNIT 004	OCCIDENTAL PERMIAN LTD	TEXAS	HOCKLEY
MAY MONTGOMERY UNIT	4221901981	MAY-MONTGOMERY UNIT 005 WI	OCCIDENTAL PERMIAN LTD	TEXAS	HOCKLEY
MAY MONTGOMERY UNIT	4221910077	MAY-MONTGOMERY UNIT 006	OCCIDENTAL PERMIAN LTD	TEXAS	HOCKLEY
MAY MONTGOMERY UNIT	4221910076	MAY-MONTGOMERY UNIT 007 WI	OCCIDENTAL PERMIAN LTD	TEXAS	HOCKLEY
MAY MONTGOMERY UNIT	4221901587	MAY-MONTGOMERY UNIT 008	OCCIDENTAL PERMIAN LTD	TEXAS	HOCKLEY
MAY MONTGOMERY UNIT	4221901589	MAY-MONTGOMERY UNIT 009 WI	OCCIDENTAL PERMIAN LTD	TEXAS	HOCKLEY
MAY MONTGOMERY UNIT	4221901503	MAY-MONTGOMERY UNIT 010 WI	OCCIDENTAL PERMIAN LTD	TEXAS	HOCKLEY
MAY MONTGOMERY UNIT	4221901507	MAY-MONTGOMERY UNIT 011 WI	OCCIDENTAL PERMIAN LTD	TEXAS	HOCKLEY
MAY MONTGOMERY UNIT	4221910042	MAY-MONTGOMERY UNIT 012 WI	OCCIDENTAL PERMIAN LTD	TEXAS	HOCKLEY
MAY MONTGOMERY UNIT	4221910043	MAY-MONTGOMERY UNIT 013 WI	OCCIDENTAL PERMIAN LTD	TEXAS	HOCKLEY
MAY MONTGOMERY UNIT	4221901632	MAY-MONTGOMERY UNIT 014	OCCIDENTAL PERMIAN LTD	TEXAS	HOCKLEY
MAY MONTGOMERY UNIT	4221901631	MAY-MONTGOMERY UNIT 015 WI	OCCIDENTAL PERMIAN LTD	TEXAS	HOCKLEY
MAY MONTGOMERY UNIT	4221910504	MAY-MONTGOMERY UNIT 016 WI	OCCIDENTAL PERMIAN LTD	TEXAS	HOCKLEY
MAY MONTGOMERY UNIT	4221901510	MAY-MONTGOMERY UNIT 017 WI	OCCIDENTAL PERMIAN LTD	TEXAS	HOCKLEY
MAY MONTGOMERY UNIT	4221901515	MAY-MONTGOMERY UNIT 018	OCCIDENTAL PERMIAN LTD	TEXAS	HOCKLEY
MAY MONTGOMERY UNIT	4221901519	MAY-MONTGOMERY UNIT 019 WI	OCCIDENTAL PERMIAN LTD	TEXAS	HOCKLEY
MAY MONTGOMERY UNIT	4221901505	MAY-MONTGOMERY UNIT 020 WI	OCCIDENTAL PERMIAN LTD	TEXAS	HOCKLEY
MAY MONTGOMERY UNIT	4221901511	MAY-MONTGOMERY UNIT 021 WI	OCCIDENTAL PERMIAN LTD	TEXAS	HOCKLEY
MAY MONTGOMERY UNIT	4221901590	MAY-MONTGOMERY UNIT 022 WI	OCCIDENTAL PERMIAN LTD	TEXAS	HOCKLEY
MAY MONTGOMERY UNIT	4221901591	MAY-MONTGOMERY UNIT 023 WI	OCCIDENTAL PERMIAN LTD	TEXAS	HOCKLEY
MAY MONTGOMERY UNIT	4221901586	MAY-MONTGOMERY UNIT 024 WI	OCCIDENTAL PERMIAN LTD	TEXAS	HOCKLEY
MAY MONTGOMERY UNIT	4221901588	MAY-MONTGOMERY UNIT 025 WI	OCCIDENTAL PERMIAN LTD	TEXAS	HOCKLEY
MAY MONTGOMERY UNIT	4221901593	MAY-MONTGOMERY UNIT 026 WI	OCCIDENTAL PERMIAN LTD	TEXAS	HOCKLEY
MAY MONTGOMERY UNIT	4221901592	MAY-MONTGOMERY UNIT 027 WI	OCCIDENTAL PERMIAN LTD	TEXAS	HOCKLEY
MAY MONTGOMERY UNIT	4221901502	MAY-MONTGOMERY UNIT 028	OCCIDENTAL PERMIAN LTD	TEXAS	HOCKLEY
MAY MONTGOMERY UNIT	4221903280	MAY-MONTGOMERY UNIT 029 WI	OCCIDENTAL PERMIAN LTD	TEXAS	HOCKLEY
MAY MONTGOMERY UNIT	4221901517	MAY-MONTGOMERY UNIT 030	OCCIDENTAL PERMIAN LTD	TEXAS	HOCKLEY
MAY MONTGOMERY UNIT	4221901514	MAY-MONTGOMERY UNIT 031 WI	OCCIDENTAL PERMIAN LTD	TEXAS	HOCKLEY
MAY MONTGOMERY UNIT	4221901506	MAY-MONTGOMERY UNIT 032	OCCIDENTAL PERMIAN LTD	TEXAS	HOCKLEY
MAY MONTGOMERY UNIT	4221901512	MAY-MONTGOMERY UNIT 033 WI	OCCIDENTAL PERMIAN LTD	TEXAS	HOCKLEY
MAY MONTGOMERY UNIT	4221901516	MAY-MONTGOMERY UNIT 034 WI	OCCIDENTAL PERMIAN LTD	TEXAS	HOCKLEY
MAY MONTGOMERY UNIT	4221901518	MAY-MONTGOMERY UNIT 035 WI	OCCIDENTAL PERMIAN LTD	TEXAS	HOCKLEY
MAY MONTGOMERY UNIT	4221901594	MAY-MONTGOMERY UNIT 036 WI	OCCIDENTAL PERMIAN LTD	TEXAS	HOCKLEY
MAY MONTGOMERY UNIT	4221902265	MAY-MONTGOMERY UNIT 037 WI	OCCIDENTAL PERMIAN LTD	TEXAS	HOCKLEY
MAY MONTGOMERY UNIT	4221902038	MAY-MONTGOMERY UNIT 038 WI	OCCIDENTAL PERMIAN LTD	TEXAS	HOCKLEY
MAY MONTGOMERY UNIT	4221902053	MAY-MONTGOMERY UNIT 039 WI	OCCIDENTAL PERMIAN LTD	TEXAS	HOCKLEY
MAY MONTGOMERY UNIT	4221901508	MAY-MONTGOMERY UNIT 040 WI	OCCIDENTAL PERMIAN LTD	TEXAS	HOCKLEY
MAY MONTGOMERY UNIT	4221901509	MAY-MONTGOMERY UNIT 041 WI	OCCIDENTAL PERMIAN LTD	TEXAS	HOCKLEY
MAY MONTGOMERY UNIT	4221981079	MAY-MONTGOMERY UNIT 042	OCCIDENTAL PERMIAN LTD	TEXAS	HOCKLEY
MAY MONTGOMERY UNIT	4221902079	MAY-MONTGOMERY UNIT 043 WI	OCCIDENTAL PERMIAN LTD	TEXAS	HOCKLEY
MAY MONTGOMERY UNIT	4221902260	MAY-MONTGOMERY UNIT 044	OCCIDENTAL PERMIAN LTD	TEXAS	HOCKLEY
MAY MONTGOMERY UNIT	4221930712	MAY-MONTGOMERY UNIT 045 WI	OCCIDENTAL PERMIAN LTD	TEXAS	HOCKLEY
MAY MONTGOMERY UNIT	4221932369	MAY-MONTGOMERY UNIT 046	OCCIDENTAL PERMIAN LTD	TEXAS	HOCKLEY
MAY MONTGOMERY UNIT	4221932370	MAY-MONTGOMERY UNIT 047	OCCIDENTAL PERMIAN LTD	TEXAS	HOCKLEY
MAY MONTGOMERY UNIT	4221932658	MAY-MONTGOMERY UNIT 048 WI	OCCIDENTAL PERMIAN LTD	TEXAS	HOCKLEY
MAY MONTGOMERY UNIT	4221933693	MAY-MONTGOMERY UNIT 049	OCCIDENTAL PERMIAN LTD	TEXAS	HOCKLEY
MAY MONTGOMERY UNIT	4221932964	MAY-MONTGOMERY UNIT 050	OCCIDENTAL PERMIAN LTD	TEXAS	HOCKLEY
MAY MONTGOMERY UNIT	4221933676	MAY-MONTGOMERY UNIT 051	OCCIDENTAL PERMIAN LTD	TEXAS	HOCKLEY
MAY MONTGOMERY UNIT	4221933692	MAY-MONTGOMERY UNIT 052	OCCIDENTAL PERMIAN LTD	TEXAS	HOCKLEY
MAY MONTGOMERY UNIT	4221932965	MAY-MONTGOMERY UNIT 053	OCCIDENTAL PERMIAN LTD	TEXAS	HOCKLEY
MAY MONTGOMERY UNIT	4221932966	MAY-MONTGOMERY UNIT 054	OCCIDENTAL PERMIAN LTD	TEXAS	HOCKLEY
MAY MONTGOMERY UNIT	4221932986	MAY-MONTGOMERY UNIT 055	OCCIDENTAL PERMIAN LTD	TEXAS	HOCKLEY
MAY MONTGOMERY UNIT	4221933635	MAY-MONTGOMERY UNIT 056	OCCIDENTAL PERMIAN LTD	TEXAS	HOCKLEY
MAY MONTGOMERY UNIT	4221933695	MAY-MONTGOMERY UNIT 057	OCCIDENTAL PERMIAN LTD	TEXAS	HOCKLEY
MAY MONTGOMERY UNIT	4221932973	MAY-MONTGOMERY UNIT 058	OCCIDENTAL PERMIAN LTD	TEXAS	HOCKLEY
MAY MONTGOMERY UNIT	4221932971	MAY-MONTGOMERY UNIT 059	OCCIDENTAL PERMIAN LTD	TEXAS	HOCKLEY
MAY MONTGOMERY UNIT	4221933652	MAY-MONTGOMERY UNIT 060	OCCIDENTAL PERMIAN LTD	TEXAS	HOCKLEY
MAY MONTGOMERY UNIT	4221932967	MAY-MONTGOMERY UNIT 061	OCCIDENTAL PERMIAN LTD	TEXAS	HOCKLEY
MAY MONTGOMERY UNIT	4221932974	MAY-MONTGOMERY UNIT 062	OCCIDENTAL PERMIAN LTD	TEXAS	HOCKLEY
MAY MONTGOMERY UNIT	4221933643	MAY-MONTGOMERY UNIT 063	OCCIDENTAL PERMIAN LTD	TEXAS	HOCKLEY
MAY MONTGOMERY UNIT	4221933694	MAY-MONTGOMERY UNIT 064	OCCIDENTAL PERMIAN LTD	TEXAS	HOCKLEY
MAY MONTGOMERY UNIT	4221933696	MAY-MONTGOMERY UNIT 065	OCCIDENTAL PERMIAN LTD	TEXAS	HOCKLEY
MAY MONTGOMERY UNIT	4221933948	MAY-MONTGOMERY UNIT 066	OCCIDENTAL PERMIAN LTD	TEXAS	HOCKLEY
MAY MONTGOMERY UNIT	4221932970	MAY-MONTGOMERY UNIT 067	OCCIDENTAL PERMIAN LTD	TEXAS	HOCKLEY
MAY MONTGOMERY UNIT	4221933644	MAY-MONTGOMERY UNIT 068	OCCIDENTAL PERMIAN LTD	TEXAS	HOCKLEY
MAY MONTGOMERY UNIT	4221933636	MAY-MONTGOMERY UNIT 069	OCCIDENTAL PERMIAN LTD	TEXAS	HOCKLEY
MAY MONTGOMERY UNIT	4221933009	MAY-MONTGOMERY UNIT 070	OCCIDENTAL PERMIAN LTD	TEXAS	HOCKLEY
MAY MONTGOMERY UNIT	4221933001	MAY-MONTGOMERY UNIT 071	OCCIDENTAL PERMIAN LTD	TEXAS	HOCKLEY
MAY MONTGOMERY UNIT	4221933005	MAY-MONTGOMERY UNIT 072	OCCIDENTAL PERMIAN LTD	TEXAS	HOCKLEY
MAY MONTGOMERY UNIT	4221933007	MAY-MONTGOMERY UNIT 073	OCCIDENTAL PERMIAN LTD	TEXAS	HOCKLEY
MAY MONTGOMERY UNIT	4221933755	MAY-MONTGOMERY UNIT 074	OCCIDENTAL PERMIAN LTD	TEXAS	HOCKLEY
MAY MONTGOMERY UNIT	4221933686	MAY-MONTGOMERY UNIT 075 WI	OCCIDENTAL PERMIAN LTD	TEXAS	HOCKLEY
MAY MONTGOMERY UNIT	4221933687	MAY-MONTGOMERY UNIT 076 WI	OCCIDENTAL PERMIAN LTD	TEXAS	HOCKLEY

Well Group	API	Well Name	Current Operator Name	State	County
MAY MONTGOMERY UNIT	4221933685	MAY-MONTGOMERY UNIT 077 WI	OCCIDENTAL PERMIAN LTD	TEXAS	HOCKLEY
MAY MONTGOMERY UNIT	4221933778	MAY-MONTGOMERY UNIT 078	OCCIDENTAL PERMIAN LTD	TEXAS	HOCKLEY
MAY MONTGOMERY UNIT	4221933960	MAY-MONTGOMERY UNIT 079	OCCIDENTAL PERMIAN LTD	TEXAS	HOCKLEY
MAY MONTGOMERY UNIT	4221933959	MAY-MONTGOMERY UNIT 080	OCCIDENTAL PERMIAN LTD	TEXAS	HOCKLEY
MAY MONTGOMERY UNIT	4221933958	MAY-MONTGOMERY UNIT 081	OCCIDENTAL PERMIAN LTD	TEXAS	HOCKLEY
MAY MONTGOMERY UNIT	4221933957	MAY-MONTGOMERY UNIT 082	OCCIDENTAL PERMIAN LTD	TEXAS	HOCKLEY
MAY MONTGOMERY UNIT	4221933956	MAY-MONTGOMERY UNIT 083	OCCIDENTAL PERMIAN LTD	TEXAS	HOCKLEY
MAY MONTGOMERY UNIT	4221933961	MAY-MONTGOMERY UNIT 084	OCCIDENTAL PERMIAN LTD	TEXAS	HOCKLEY
MAY MONTGOMERY UNIT	4221933955	MAY-MONTGOMERY UNIT 085	OCCIDENTAL PERMIAN LTD	TEXAS	HOCKLEY
MAY MONTGOMERY UNIT	4221934967	MAY-MONTGOMERY UNIT 086	OCCIDENTAL PERMIAN LTD	TEXAS	HOCKLEY
MAY MONTGOMERY UNIT	4221935114	MAY-MONTGOMERY UNIT 087 WI	OCCIDENTAL PERMIAN LTD	TEXAS	HOCKLEY
MAY MONTGOMERY UNIT	4221935231	MAY-MONTGOMERY UNIT 092 WI	OCCIDENTAL PERMIAN LTD	TEXAS	HOCKLEY
MAY MONTGOMERY UNIT	4221936788	MAY-MONTGOMERY UNIT 093	OCCIDENTAL PERMIAN LTD	TEXAS	HOCKLEY
MAY MONTGOMERY UNIT	4221936877	MAY-MONTGOMERY UNIT 094	OCCIDENTAL PERMIAN LTD	TEXAS	HOCKLEY
MAY MONTGOMERY UNIT	4221936878	MAY-MONTGOMERY UNIT 095	OCCIDENTAL PERMIAN LTD	TEXAS	HOCKLEY
MAY MONTGOMERY UNIT	4221936983	MAY-MONTGOMERY UNIT 096	OCCIDENTAL PERMIAN LTD	TEXAS	HOCKLEY
MAY MONTGOMERY UNIT	4221936984	MAY-MONTGOMERY UNIT 097	OCCIDENTAL PERMIAN LTD	TEXAS	HOCKLEY
MAY MONTGOMERY UNIT	4221936985	MAY-MONTGOMERY UNIT 098	OCCIDENTAL PERMIAN LTD	TEXAS	HOCKLEY
MAY MONTGOMERY UNIT	4221937023	MAY-MONTGOMERY UNIT 099	OCCIDENTAL PERMIAN LTD	TEXAS	HOCKLEY
MAY MONTGOMERY UNIT	4221937111	MAY-MONTGOMERY UNIT 100	OCCIDENTAL PERMIAN LTD	TEXAS	HOCKLEY
MAY MONTGOMERY UNIT	4221995029	MAY-MONTGOMERY UNIT 501 WS	OCCIDENTAL PERMIAN LTD	TEXAS	HOCKLEY
MAY MONTGOMERY UNIT	4221995030	MAY-MONTGOMERY UNIT 502 WS	OCCIDENTAL PERMIAN LTD	TEXAS	HOCKLEY
MERTZON	4223532677	BAKER 1148-2	OXY USA INC	TEXAS	IRION
MERTZON	4223530588	BAKER 1220-2	OXY USA INC		
MERTZON	4223530597	BAKER 1220-3	OXY USA INC		
MERTZON	4223530285	BROOKS 005	OXY USA INC		
MERTZON	4223533482	BROOKS 15 1	OXY USA INC		
MERTZON	4223500593	BROOKS 2	OXY USA INC	TEXAS	IRION
MERTZON	4223500151	BROOKS 3 3	OXY USA INC	TEXAS	IRION
MERTZON	4223500536	BROOKS, L.D.G. 1	OXY USA INC	TEXAS	IRION
MERTZON	4223500617	BYLER A 1-T	OXY USA INC	TEXAS	IRION
MERTZON	4223531441	CARSON, H TRUST 4	OXY USA INC	TEXAS	IRION
MERTZON	4223532185	CARSON, H TRUST 7	OXY USA INC	TEXAS	IRION
MERTZON	4223532538	CHARLTON 3	OXY USA INC	TEXAS	IRION
MERTZON	4223532510	CHARLTON A 3	OXY USA INC	TEXAS	IRION
MERTZON	4223500550	CHARLTON, G. T 1 RD1	OXY USA INC	TEXAS	IRION
MERTZON	4223500553	CHARLTON, G.T. 2	OXY USA INC	TEXAS	IRION
MERTZON	4223532866	CHARLTON, JANE 3	OXY USA INC	TEXAS	IRION
MERTZON	4223500551	CHARLTON, MRS. 1	OXY USA INC	TEXAS	IRION
MERTZON	4210540000	CONOCO POWELL 11	OXY USA INC	TEXAS	CROCKETT
MERTZON	4210539998	CONOCO POWELL GMS DEEP 10	OXY USA INC	TEXAS	CROCKETT
MERTZON	4223533884	CRAWFORD 11	OXY USA INC	TEXAS	IRION
MERTZON	4223510232	CRAWFORD, LETA D 1	OXY USA INC	TEXAS	IRION
MERTZON	4223533876	CRAWFORD, LETA D 12	OXY USA INC	TEXAS	IRION
MERTZON	4223533899	CRAWFORD, LETA D 14	OXY USA INC	TEXAS	IRION
MERTZON	4223510241	CRAWFORD, LETA D 2	OXY USA INC	TEXAS	IRION
MERTZON	4223533883	CRAWFORD, LETA D. 10	OXY USA INC	TEXAS	IRION
MERTZON	4223533901	CRAWFORD, LETA D. 16	OXY USA INC	TEXAS	IRION
MERTZON	4223533900	CRAWFORD, LETA D. 17	OXY USA INC	TEXAS	IRION
MERTZON	4223533904	CRAWFORD, LETA D. 18	OXY USA INC	TEXAS	IRION
MERTZON	4223510249	CRAWFORD, LETA D. 3	OXY USA INC	TEXAS	IRION
MERTZON	4223510254	CRAWFORD, LETA D. 4	OXY USA INC	TEXAS	IRION
MERTZON	4223533854	CRAWFORD, LETA D. 5	OXY USA INC	TEXAS	IRION
MERTZON	4223533853	CRAWFORD, LETA D. 6	OXY USA INC	TEXAS	IRION
MERTZON	4223533862	CRAWFORD, LETA D. 7	OXY USA INC	TEXAS	IRION
MERTZON	4223533873	CRAWFORD, LETA D. 8	OXY USA INC	TEXAS	IRION
MERTZON	4223533874	CRAWFORD, LETA D. 9	OXY USA INC	TEXAS	IRION
MERTZON	4223532386	ECKERT-444-2	OXY USA INC	TEXAS	IRION
MERTZON	4223532397	ECKERT-444-3	OXY USA INC	TEXAS	IRION
MERTZON	4223532414	ECKERT-444-4	OXY USA INC	TEXAS	IRION
MERTZON	4223530086	LINDLEY, FRANK 1	OXY USA INC	TEXAS	IRION
MERTZON	4223530090	LINDLEY, FRANK 2	OXY USA INC		
MERTZON	4223531522	LINDLEY, FRANK 3	OXY USA INC	TEXAS	IRION
MERTZON	4223530184	LINDLEY, FRANK 60 1	OXY USA INC	TEXAS	IRION
MERTZON	4223532054	LINDLEY, HENRY 3	OXY USA INC	TEXAS	IRION
MERTZON	4223532075	LINDLEY, HENRY 4	OXY USA INC	TEXAS	IRION
MERTZON	4210538250	RANCH HAND 55 003	OXY USA INC	TEXAS	CROCKETT
MERTZON	4210538245	RANCH HAND 55 1	OXY USA INC	TEXAS	CROCKETT
MERTZON	4210538251	RANCH HAND 55 2	OXY USA INC	TEXAS	CROCKETT
MERTZON	4210538959	RANCH HAND 55 4	OXY USA INC	TEXAS	CROCKETT
MERTZON	4210538965	RANCH HAND 7 2	OXY USA INC		
MERTZON	4210538353	RANCH HAND 8 1	OXY USA INC	TEXAS	CROCKETT
MERTZON	4210538523	RANCH HAND 8 2	OXY USA INC	TEXAS	CROCKETT
MERTZON	4210538855	RANCH HAND 8 3	OXY USA INC	TEXAS	CROCKETT
MERTZON	4210539908	RANCH HAND 8 4	OXY USA INC	TEXAS	CROCKETT
MERTZON	4223533868	ROCKER B 87 1	OCCIDENTAL PERMIAN LTD	TEXAS	IRION
MERTZON	4223510255	SHAW, VERDA 1	OXY USA INC	TEXAS	IRION
MERTZON	4223501263	SHAW, VERDA 2	OXY USA INC	TEXAS	IRION
MERTZON	4223510265	SHAW, VERDA 3	OXY USA INC	TEXAS	IRION
MERTZON	4223533811	SUGG 3058 1	OXY USA INC	TEXAS	IRION
MERTZON	4223533850	SUGG 3058 2R	OXY USA INC	TEXAS	IRION
MERTZON	4223533869	SUGG 41 1	OXY USA INC	TEXAS	IRION
MERTZON	4223534031	SUGG 41-2	OXY USA INC	TEXAS	IRION
MERTZON	4223534032	SUGG 41-3	OXY USA INC	TEXAS	IRION

Well Group	API	Well Name	Current Operator Name	State	County
MERTZON	4223533837	SUGG, A.A. 13 2	OXY USA INC	TEXAS	IRION
MERTZON	4223533859	SUGG-FARMAR 19 1	OXY USA INC	TEXAS	IRION
MERTZON	4223533865	SUGG-FARMAR 19 2	OXY USA INC	TEXAS	IRION
MERTZON	4223533871	SUGG-FARMAR 19 3	OXY USA INC	TEXAS	IRION
MERTZON	4223533872	SUGG-FARMAR 23 1	OXY USA INC	TEXAS	IRION
MERTZON	4223530664	TULLOS 1	OXY USA INC	TEXAS	IRION
MERTZON	4223530753	TULLOS 3	OXY USA INC	TEXAS	IRION
MERTZON	4223530780	TULLOS 4	OXY USA INC	TEXAS	IRION
MERTZON	4223532508	TWEEDY C 2	OXY USA INC	TEXAS	IRION
NORMAN	4216537647	HOLLINGSWORTH 14	OCCIDENTAL PERMIAN LTD	TEXAS	GAINES
NORMAN	4216530094	NORMAN 0004 SWD	OXY USA WTP LP	TEXAS	GAINES
NORMAN	4216500165	NORMAN A 0001A	OXY USA WTP LP	TEXAS	GAINES
NORMAN	4216531774	NORMAN A 0005	OXY USA WTP LP	TEXAS	GAINES
NORMAN	4216530079	NORMAN A 0006 SWD	OXY USA WTP LP	TEXAS	GAINES
NORMAN	4216537723	NORMAN A 0008	OXY USA WTP LP	TEXAS	GAINES
NORMAN	4216500659	NORMAN B 0001	OXY USA WTP LP	TEXAS	GAINES
NORMAN	4216535110	NORMAN B 0002	OXY USA WTP LP	TEXAS	GAINES
NORMAN	4216537727	NORMAN B 0003	OXY USA WTP LP	TEXAS	GAINES
NORMAN	4216500167	NORMAN C 0001	OXY USA WTP LP	TEXAS	GAINES
NORMAN	4216534934	NORMAN C 0002	OXY USA WTP LP	TEXAS	GAINES
NORMAN	4216534994	NORMAN C 0003	OXY USA WTP LP	TEXAS	GAINES
NORMAN	4216537970	NORMAN C 0004	OXY USA WTP LP	TEXAS	GAINES
NORMAN	4216530075	NORMAN D 0003	OXY USA WTP LP	TEXAS	GAINES
NORMAN	4216535162	NORMAN D 0007U	OXY USA WTP LP	TEXAS	GAINES
NORMAN	4216500166	NORMAN E 0001	OXY USA WTP LP	TEXAS	GAINES
NORMAN	4216535190	NORMAN E 0002	OXY USA WTP LP	TEXAS	GAINES
NORTHWEST MALLET UNIT	4221900546	NORTHWEST MALLET UNIT 001 WI	OCCIDENTAL PERMIAN LTD	TEXAS	HOCKLEY
NORTHWEST MALLET UNIT	4221900595	NORTHWEST MALLET UNIT 002 WI	OCCIDENTAL PERMIAN LTD	TEXAS	HOCKLEY
NORTHWEST MALLET UNIT	4221900596	NORTHWEST MALLET UNIT 003	OCCIDENTAL PERMIAN LTD	TEXAS	HOCKLEY
NORTHWEST MALLET UNIT	4221900548	NORTHWEST MALLET UNIT 004 WI	OCCIDENTAL PERMIAN LTD	TEXAS	HOCKLEY
NORTHWEST MALLET UNIT	4221900549	NORTHWEST MALLET UNIT 005	OCCIDENTAL PERMIAN LTD	TEXAS	HOCKLEY
NORTHWEST MALLET UNIT	4221900598	NORTHWEST MALLET UNIT 006	OCCIDENTAL PERMIAN LTD	TEXAS	HOCKLEY
NORTHWEST MALLET UNIT	4221900552	NORTHWEST MALLET UNIT 007	OCCIDENTAL PERMIAN LTD	TEXAS	HOCKLEY
NORTHWEST MALLET UNIT	4221900593	NORTHWEST MALLET UNIT 008 WI	OCCIDENTAL PERMIAN LTD	TEXAS	HOCKLEY
NORTHWEST MALLET UNIT	4221900594	NORTHWEST MALLET UNIT 009	OCCIDENTAL PERMIAN LTD	TEXAS	HOCKLEY
NORTHWEST MALLET UNIT	4221900597	NORTHWEST MALLET UNIT 010 WI	OCCIDENTAL PERMIAN LTD	TEXAS	HOCKLEY
NORTHWEST MALLET UNIT	4221900547	NORTHWEST MALLET UNIT 011	OCCIDENTAL PERMIAN LTD	TEXAS	HOCKLEY
NORTHWEST MALLET UNIT	4221900462	NORTHWEST MALLET UNIT 012 WI	OCCIDENTAL PERMIAN LTD	TEXAS	HOCKLEY
NORTHWEST MALLET UNIT	4207901019	NORTHWEST MALLET UNIT 013 WI	OCCIDENTAL PERMIAN LTD	TEXAS	COCHRAN
NORTHWEST MALLET UNIT	4207901015	NORTHWEST MALLET UNIT 014	OCCIDENTAL PERMIAN LTD	TEXAS	COCHRAN
NORTHWEST MALLET UNIT	4221900582	NORTHWEST MALLET UNIT 015 WI	OCCIDENTAL PERMIAN LTD	TEXAS	HOCKLEY
NORTHWEST MALLET UNIT	4221900544	NORTHWEST MALLET UNIT 016	OCCIDENTAL PERMIAN LTD	TEXAS	HOCKLEY
NORTHWEST MALLET UNIT	4221900585	NORTHWEST MALLET UNIT 017 WI	OCCIDENTAL PERMIAN LTD	TEXAS	HOCKLEY
NORTHWEST MALLET UNIT	4221900589	NORTHWEST MALLET UNIT 018 WI	OCCIDENTAL PERMIAN LTD	TEXAS	HOCKLEY
NORTHWEST MALLET UNIT	4221900590	NORTHWEST MALLET UNIT 019	OCCIDENTAL PERMIAN LTD	TEXAS	HOCKLEY
NORTHWEST MALLET UNIT	4221900645	NORTHWEST MALLET UNIT 020 WI	OCCIDENTAL PERMIAN LTD	TEXAS	HOCKLEY
NORTHWEST MALLET UNIT	4221900646	NORTHWEST MALLET UNIT 021	OCCIDENTAL PERMIAN LTD	TEXAS	HOCKLEY
NORTHWEST MALLET UNIT	4221900649	NORTHWEST MALLET UNIT 022 WI	OCCIDENTAL PERMIAN LTD	TEXAS	HOCKLEY
NORTHWEST MALLET UNIT	4221900650	NORTHWEST MALLET UNIT 023	OCCIDENTAL PERMIAN LTD	TEXAS	HOCKLEY
NORTHWEST MALLET UNIT	4221900457	NORTHWEST MALLET UNIT 024 WI	OCCIDENTAL PERMIAN LTD	TEXAS	HOCKLEY
NORTHWEST MALLET UNIT	4221900459	NORTHWEST MALLET UNIT 025	OCCIDENTAL PERMIAN LTD	TEXAS	HOCKLEY
NORTHWEST MALLET UNIT	4207901017	NORTHWEST MALLET UNIT 026	OCCIDENTAL PERMIAN LTD	TEXAS	COCHRAN
NORTHWEST MALLET UNIT	4221900543	NORTHWEST MALLET UNIT 027	OCCIDENTAL PERMIAN LTD	TEXAS	HOCKLEY
NORTHWEST MALLET UNIT	4221900587	NORTHWEST MALLET UNIT 028 WI	OCCIDENTAL PERMIAN LTD	TEXAS	HOCKLEY
NORTHWEST MALLET UNIT	4221900592	NORTHWEST MALLET UNIT 029	OCCIDENTAL PERMIAN LTD	TEXAS	HOCKLEY
NORTHWEST MALLET UNIT	4221900647	NORTHWEST MALLET UNIT 030	OCCIDENTAL PERMIAN LTD	TEXAS	HOCKLEY
NORTHWEST MALLET UNIT	4221900652	NORTHWEST MALLET UNIT 031	OCCIDENTAL PERMIAN LTD	TEXAS	HOCKLEY
NORTHWEST MALLET UNIT	4221900461	NORTHWEST MALLET UNIT 032	OCCIDENTAL PERMIAN LTD	TEXAS	HOCKLEY
NORTHWEST MALLET UNIT	4207901014	NORTHWEST MALLET UNIT 033	OCCIDENTAL PERMIAN LTD	TEXAS	COCHRAN
NORTHWEST MALLET UNIT	4207901016	NORTHWEST MALLET UNIT 034 WI	OCCIDENTAL PERMIAN LTD	TEXAS	COCHRAN
NORTHWEST MALLET UNIT	4221903272	NORTHWEST MALLET UNIT 035	OCCIDENTAL PERMIAN LTD	TEXAS	HOCKLEY
NORTHWEST MALLET UNIT	4221900583	NORTHWEST MALLET UNIT 036 WI	OCCIDENTAL PERMIAN LTD	TEXAS	HOCKLEY
NORTHWEST MALLET UNIT	4221900584	NORTHWEST MALLET UNIT 037	OCCIDENTAL PERMIAN LTD	TEXAS	HOCKLEY
NORTHWEST MALLET UNIT	4221900586	NORTHWEST MALLET UNIT 038 WI	OCCIDENTAL PERMIAN LTD	TEXAS	HOCKLEY
NORTHWEST MALLET UNIT	4221900588	NORTHWEST MALLET UNIT 039	OCCIDENTAL PERMIAN LTD	TEXAS	HOCKLEY
NORTHWEST MALLET UNIT	4221900591	NORTHWEST MALLET UNIT 040 WI	OCCIDENTAL PERMIAN LTD	TEXAS	HOCKLEY
NORTHWEST MALLET UNIT	4221900644	NORTHWEST MALLET UNIT 041	OCCIDENTAL PERMIAN LTD	TEXAS	HOCKLEY
NORTHWEST MALLET UNIT	4221900643	NORTHWEST MALLET UNIT 042 WI	OCCIDENTAL PERMIAN LTD	TEXAS	HOCKLEY
NORTHWEST MALLET UNIT	4221900651	NORTHWEST MALLET UNIT 043	OCCIDENTAL PERMIAN LTD	TEXAS	HOCKLEY
NORTHWEST MALLET UNIT	4221900648	NORTHWEST MALLET UNIT 044 W/C	OCCIDENTAL PERMIAN LTD	TEXAS	HOCKLEY
NORTHWEST MALLET UNIT	4221900458	NORTHWEST MALLET UNIT 045	OCCIDENTAL PERMIAN LTD	TEXAS	HOCKLEY
NORTHWEST MALLET UNIT	4221900460	NORTHWEST MALLET UNIT 046 WI	OCCIDENTAL PERMIAN LTD	TEXAS	HOCKLEY
NORTHWEST MALLET UNIT	4207901008	NORTHWEST MALLET UNIT 047 WI	OCCIDENTAL PERMIAN LTD	TEXAS	COCHRAN
NORTHWEST MALLET UNIT	4207901009	NORTHWEST MALLET UNIT 048	OCCIDENTAL PERMIAN LTD	TEXAS	COCHRAN
NORTHWEST MALLET UNIT	4207901013	NORTHWEST MALLET UNIT 049 WI	OCCIDENTAL PERMIAN LTD	TEXAS	COCHRAN
NORTHWEST MALLET UNIT	4221900564	NORTHWEST MALLET UNIT 050	OCCIDENTAL PERMIAN LTD	TEXAS	HOCKLEY
NORTHWEST MALLET UNIT	4221900568	NORTHWEST MALLET UNIT 051 WI	OCCIDENTAL PERMIAN LTD	TEXAS	HOCKLEY
NORTHWEST MALLET UNIT	4221900569	NORTHWEST MALLET UNIT 052	OCCIDENTAL PERMIAN LTD	TEXAS	HOCKLEY
NORTHWEST MALLET UNIT	4221900573	NORTHWEST MALLET UNIT 053 WI	OCCIDENTAL PERMIAN LTD	TEXAS	HOCKLEY
NORTHWEST MALLET UNIT	4221900574	NORTHWEST MALLET UNIT 054	OCCIDENTAL PERMIAN LTD	TEXAS	HOCKLEY
NORTHWEST MALLET UNIT	4221900578	NORTHWEST MALLET UNIT 055 WI	OCCIDENTAL PERMIAN LTD	TEXAS	HOCKLEY
NORTHWEST MALLET UNIT	4221900579	NORTHWEST MALLET UNIT 056	OCCIDENTAL PERMIAN LTD	TEXAS	HOCKLEY
NORTHWEST MALLET UNIT	4221900449	NORTHWEST MALLET UNIT 057 EI	OCCIDENTAL PERMIAN LTD	TEXAS	HOCKLEY
NORTHWEST MALLET UNIT	4221900451	NORTHWEST MALLET UNIT 058	OCCIDENTAL PERMIAN LTD	TEXAS	HOCKLEY

Well Group	API	Well Name	Current Operator Name	State	County
NORTHWEST MALLET UNIT	4207901011	NORTHWEST MALLET UNIT 059	OCCIDENTAL PERMIAN LTD	TEXAS	COCHRAN
NORTHWEST MALLET UNIT	4221900566	NORTHWEST MALLET UNIT 060	OCCIDENTAL PERMIAN LTD	TEXAS	HOCKLEY
NORTHWEST MALLET UNIT	4221900571	NORTHWEST MALLET UNIT 061	OCCIDENTAL PERMIAN LTD	TEXAS	HOCKLEY
NORTHWEST MALLET UNIT	4221900576	NORTHWEST MALLET UNIT 062	OCCIDENTAL PERMIAN LTD	TEXAS	HOCKLEY
NORTHWEST MALLET UNIT	4221900581	NORTHWEST MALLET UNIT 063	OCCIDENTAL PERMIAN LTD	TEXAS	HOCKLEY
NORTHWEST MALLET UNIT	4221900450	NORTHWEST MALLET UNIT 064	OCCIDENTAL PERMIAN LTD	TEXAS	HOCKLEY
NORTHWEST MALLET UNIT	4207901007	NORTHWEST MALLET UNIT 065	OCCIDENTAL PERMIAN LTD	TEXAS	COCHRAN
NORTHWEST MALLET UNIT	4207901010	NORTHWEST MALLET UNIT 066 WI	OCCIDENTAL PERMIAN LTD	TEXAS	COCHRAN
NORTHWEST MALLET UNIT	4207901012	NORTHWEST MALLET UNIT 067	OCCIDENTAL PERMIAN LTD	TEXAS	COCHRAN
NORTHWEST MALLET UNIT	4221900565	NORTHWEST MALLET UNIT 068 WI	OCCIDENTAL PERMIAN LTD	TEXAS	HOCKLEY
NORTHWEST MALLET UNIT	4221900567	NORTHWEST MALLET UNIT 069	OCCIDENTAL PERMIAN LTD	TEXAS	HOCKLEY
NORTHWEST MALLET UNIT	4221900570	NORTHWEST MALLET UNIT 070 WI	OCCIDENTAL PERMIAN LTD	TEXAS	HOCKLEY
NORTHWEST MALLET UNIT	4221900572	NORTHWEST MALLET UNIT 071	OCCIDENTAL PERMIAN LTD	TEXAS	HOCKLEY
NORTHWEST MALLET UNIT	4221900575	NORTHWEST MALLET UNIT 072 WI	OCCIDENTAL PERMIAN LTD	TEXAS	HOCKLEY
NORTHWEST MALLET UNIT	4221900577	NORTHWEST MALLET UNIT 073	OCCIDENTAL PERMIAN LTD	TEXAS	HOCKLEY
NORTHWEST MALLET UNIT	4221900580	NORTHWEST MALLET UNIT 074 EI	OCCIDENTAL PERMIAN LTD	TEXAS	HOCKLEY
NORTHWEST MALLET UNIT	4221900448	NORTHWEST MALLET UNIT 075	OCCIDENTAL PERMIAN LTD	TEXAS	HOCKLEY
NORTHWEST MALLET UNIT	4221900447	NORTHWEST MALLET UNIT 076 WI	OCCIDENTAL PERMIAN LTD	TEXAS	HOCKLEY
NORTHWEST MALLET UNIT	4207901196	NORTHWEST MALLET UNIT 077 WI	OCCIDENTAL PERMIAN LTD	TEXAS	COCHRAN
NORTHWEST MALLET UNIT	4207901003	NORTHWEST MALLET UNIT 078	OCCIDENTAL PERMIAN LTD	TEXAS	COCHRAN
NORTHWEST MALLET UNIT	4207901006	NORTHWEST MALLET UNIT 079 WI	OCCIDENTAL PERMIAN LTD	TEXAS	COCHRAN
NORTHWEST MALLET UNIT	4221900550	NORTHWEST MALLET UNIT 080	OCCIDENTAL PERMIAN LTD	TEXAS	HOCKLEY
NORTHWEST MALLET UNIT	4221900555	NORTHWEST MALLET UNIT 081 W/C	OCCIDENTAL PERMIAN LTD	TEXAS	HOCKLEY
NORTHWEST MALLET UNIT	4221900556	NORTHWEST MALLET UNIT 082	OCCIDENTAL PERMIAN LTD	TEXAS	HOCKLEY
NORTHWEST MALLET UNIT	4221900560	NORTHWEST MALLET UNIT 083 WI	OCCIDENTAL PERMIAN LTD	TEXAS	HOCKLEY
NORTHWEST MALLET UNIT	4221900561	NORTHWEST MALLET UNIT 084	OCCIDENTAL PERMIAN LTD	TEXAS	HOCKLEY
NORTHWEST MALLET UNIT	4221900454	NORTHWEST MALLET UNIT 085 EI	OCCIDENTAL PERMIAN LTD	TEXAS	HOCKLEY
NORTHWEST MALLET UNIT	4221900453	NORTHWEST MALLET UNIT 086	OCCIDENTAL PERMIAN LTD	TEXAS	HOCKLEY
NORTHWEST MALLET UNIT	4207901004	NORTHWEST MALLET UNIT 087 W/C	OCCIDENTAL PERMIAN LTD	TEXAS	COCHRAN
NORTHWEST MALLET UNIT	4221900553	NORTHWEST MALLET UNIT 088	OCCIDENTAL PERMIAN LTD	TEXAS	HOCKLEY
NORTHWEST MALLET UNIT	4221900558	NORTHWEST MALLET UNIT 089	OCCIDENTAL PERMIAN LTD	TEXAS	HOCKLEY
NORTHWEST MALLET UNIT	4221900563	NORTHWEST MALLET UNIT 090	OCCIDENTAL PERMIAN LTD	TEXAS	HOCKLEY
NORTHWEST MALLET UNIT	4221900455	NORTHWEST MALLET UNIT 091	OCCIDENTAL PERMIAN LTD	TEXAS	HOCKLEY
NORTHWEST MALLET UNIT	4207901002	NORTHWEST MALLET UNIT 092	OCCIDENTAL PERMIAN LTD	TEXAS	COCHRAN
NORTHWEST MALLET UNIT	4207901197	NORTHWEST MALLET UNIT 093 W/C	OCCIDENTAL PERMIAN LTD	TEXAS	COCHRAN
NORTHWEST MALLET UNIT	4207901005	NORTHWEST MALLET UNIT 094	OCCIDENTAL PERMIAN LTD	TEXAS	COCHRAN
NORTHWEST MALLET UNIT	4221900551	NORTHWEST MALLET UNIT 095 W/C	OCCIDENTAL PERMIAN LTD	TEXAS	HOCKLEY
NORTHWEST MALLET UNIT	4221900554	NORTHWEST MALLET UNIT 096	OCCIDENTAL PERMIAN LTD	TEXAS	HOCKLEY
NORTHWEST MALLET UNIT	4221900557	NORTHWEST MALLET UNIT 097 W/C	OCCIDENTAL PERMIAN LTD	TEXAS	HOCKLEY
NORTHWEST MALLET UNIT	4221900559	NORTHWEST MALLET UNIT 098	OCCIDENTAL PERMIAN LTD	TEXAS	HOCKLEY
NORTHWEST MALLET UNIT	4221900562	NORTHWEST MALLET UNIT 099 EI	OCCIDENTAL PERMIAN LTD	TEXAS	HOCKLEY
NORTHWEST MALLET UNIT	4221900529	NORTHWEST MALLET UNIT 100	OCCIDENTAL PERMIAN LTD	TEXAS	HOCKLEY
NORTHWEST MALLET UNIT	4221900530	NORTHWEST MALLET UNIT 101 WI	OCCIDENTAL PERMIAN LTD	TEXAS	HOCKLEY
NORTHWEST MALLET UNIT	4207900996	NORTHWEST MALLET UNIT 102 W/C	OCCIDENTAL PERMIAN LTD	TEXAS	COCHRAN
NORTHWEST MALLET UNIT	4207900997	NORTHWEST MALLET UNIT 103	OCCIDENTAL PERMIAN LTD	TEXAS	COCHRAN
NORTHWEST MALLET UNIT	4207901001	NORTHWEST MALLET UNIT 104 W/C	OCCIDENTAL PERMIAN LTD	TEXAS	COCHRAN
NORTHWEST MALLET UNIT	4221900531	NORTHWEST MALLET UNIT 105	OCCIDENTAL PERMIAN LTD	TEXAS	HOCKLEY
NORTHWEST MALLET UNIT	4221900535	NORTHWEST MALLET UNIT 106 W/C	OCCIDENTAL PERMIAN LTD	TEXAS	HOCKLEY
NORTHWEST MALLET UNIT	4221900536	NORTHWEST MALLET UNIT 107	OCCIDENTAL PERMIAN LTD	TEXAS	HOCKLEY
NORTHWEST MALLET UNIT	4221900540	NORTHWEST MALLET UNIT 108 W/C	OCCIDENTAL PERMIAN LTD	TEXAS	HOCKLEY
NORTHWEST MALLET UNIT	4221900541	NORTHWEST MALLET UNIT 109	OCCIDENTAL PERMIAN LTD	TEXAS	HOCKLEY
NORTHWEST MALLET UNIT	4221900526	NORTHWEST MALLET UNIT 110 EI	OCCIDENTAL PERMIAN LTD	TEXAS	HOCKLEY
NORTHWEST MALLET UNIT	4221900527	NORTHWEST MALLET UNIT 111	OCCIDENTAL PERMIAN LTD	TEXAS	HOCKLEY
NORTHWEST MALLET UNIT	4207900999	NORTHWEST MALLET UNIT 112 WC	OCCIDENTAL PERMIAN LTD	TEXAS	COCHRAN
NORTHWEST MALLET UNIT	4221900533	NORTHWEST MALLET UNIT 113 W/C	OCCIDENTAL PERMIAN LTD	TEXAS	HOCKLEY
NORTHWEST MALLET UNIT	4221900538	NORTHWEST MALLET UNIT 114 W/C	OCCIDENTAL PERMIAN LTD	TEXAS	HOCKLEY
NORTHWEST MALLET UNIT	4221900545	NORTHWEST MALLET UNIT 115 W/C	OCCIDENTAL PERMIAN LTD	TEXAS	HOCKLEY
NORTHWEST MALLET UNIT	4221900452	NORTHWEST MALLET UNIT 116	OCCIDENTAL PERMIAN LTD	TEXAS	HOCKLEY
NORTHWEST MALLET UNIT	4207900995	NORTHWEST MALLET UNIT 117	OCCIDENTAL PERMIAN LTD	TEXAS	COCHRAN
NORTHWEST MALLET UNIT	4207900998	NORTHWEST MALLET UNIT 118 W/C	OCCIDENTAL PERMIAN LTD	TEXAS	COCHRAN
NORTHWEST MALLET UNIT	4207901000	NORTHWEST MALLET UNIT 119	OCCIDENTAL PERMIAN LTD	TEXAS	COCHRAN
NORTHWEST MALLET UNIT	4221900532	NORTHWEST MALLET UNIT 120 W/C	OCCIDENTAL PERMIAN LTD	TEXAS	HOCKLEY
NORTHWEST MALLET UNIT	4221900534	NORTHWEST MALLET UNIT 121	OCCIDENTAL PERMIAN LTD	TEXAS	HOCKLEY
NORTHWEST MALLET UNIT	4221900537	NORTHWEST MALLET UNIT 122 WC	OCCIDENTAL PERMIAN LTD	TEXAS	HOCKLEY
NORTHWEST MALLET UNIT	4221900539	NORTHWEST MALLET UNIT 123	OCCIDENTAL PERMIAN LTD	TEXAS	HOCKLEY
NORTHWEST MALLET UNIT	4221900542	NORTHWEST MALLET UNIT 124 W/C	OCCIDENTAL PERMIAN LTD	TEXAS	HOCKLEY
NORTHWEST MALLET UNIT	4221900525	NORTHWEST MALLET UNIT 125	OCCIDENTAL PERMIAN LTD	TEXAS	HOCKLEY
NORTHWEST MALLET UNIT	4221900528	NORTHWEST MALLET UNIT 126 WI	OCCIDENTAL PERMIAN LTD	TEXAS	HOCKLEY
NORTHWEST MALLET UNIT	4221910163	NORTHWEST MALLET UNIT 127	OCCIDENTAL PERMIAN LTD	TEXAS	HOCKLEY
NORTHWEST MALLET UNIT	4221930245	NORTHWEST MALLET UNIT 128	OCCIDENTAL PERMIAN LTD	TEXAS	HOCKLEY
NORTHWEST MALLET UNIT	4221930246	NORTHWEST MALLET UNIT 129	OCCIDENTAL PERMIAN LTD	TEXAS	HOCKLEY
NORTHWEST MALLET UNIT	4221930247	NORTHWEST MALLET UNIT 130	OCCIDENTAL PERMIAN LTD	TEXAS	HOCKLEY
NORTHWEST MALLET UNIT	4221930248	NORTHWEST MALLET UNIT 131	OCCIDENTAL PERMIAN LTD	TEXAS	HOCKLEY
NORTHWEST MALLET UNIT	4207930060	NORTHWEST MALLET UNIT 132	OCCIDENTAL PERMIAN LTD	TEXAS	COCHRAN
NORTHWEST MALLET UNIT	4221930367	NORTHWEST MALLET UNIT 133	OCCIDENTAL PERMIAN LTD	TEXAS	HOCKLEY
NORTHWEST MALLET UNIT	4207930061	NORTHWEST MALLET UNIT 134	OCCIDENTAL PERMIAN LTD	TEXAS	COCHRAN
NORTHWEST MALLET UNIT	4221930364	NORTHWEST MALLET UNIT 135	OCCIDENTAL PERMIAN LTD	TEXAS	HOCKLEY
NORTHWEST MALLET UNIT	4221930365	NORTHWEST MALLET UNIT 136	OCCIDENTAL PERMIAN LTD	TEXAS	HOCKLEY
NORTHWEST MALLET UNIT	4207930126	NORTHWEST MALLET UNIT 137	OCCIDENTAL PERMIAN LTD	TEXAS	COCHRAN
NORTHWEST MALLET UNIT	4221930748	NORTHWEST MALLET UNIT 138	OCCIDENTAL PERMIAN LTD	TEXAS	HOCKLEY
NORTHWEST MALLET UNIT	4221930742	NORTHWEST MALLET UNIT 139	OCCIDENTAL PERMIAN LTD	TEXAS	HOCKLEY
NORTHWEST MALLET UNIT	4221930743	NORTHWEST MALLET UNIT 140	OCCIDENTAL PERMIAN LTD	TEXAS	HOCKLEY
NORTHWEST MALLET UNIT	4221930744	NORTHWEST MALLET UNIT 141	OCCIDENTAL PERMIAN LTD	TEXAS	HOCKLEY
NORTHWEST MALLET UNIT	4221930745	NORTHWEST MALLET UNIT 142	OCCIDENTAL PERMIAN LTD	TEXAS	HOCKLEY

Well Group	API	Well Name	Current Operator Name	State	County
NORTHWEST MALLET UNIT	4207930125	NORTHWEST MALLET UNIT 143	OCCIDENTAL PERMIAN LTD	TEXAS	COCHRAN
NORTHWEST MALLET UNIT	4207930129	NORTHWEST MALLET UNIT 143 A	OCCIDENTAL PERMIAN LTD	TEXAS	COCHRAN
NORTHWEST MALLET UNIT	4221930746	NORTHWEST MALLET UNIT 144	OCCIDENTAL PERMIAN LTD	TEXAS	HOCKLEY
NORTHWEST MALLET UNIT	4221930747	NORTHWEST MALLET UNIT 145	OCCIDENTAL PERMIAN LTD	TEXAS	HOCKLEY
NORTHWEST MALLET UNIT	4207930892	NORTHWEST MALLET UNIT 146	OCCIDENTAL PERMIAN LTD	TEXAS	COCHRAN
NORTHWEST MALLET UNIT	4221932446	NORTHWEST MALLET UNIT 147	OCCIDENTAL PERMIAN LTD	TEXAS	HOCKLEY
NORTHWEST MALLET UNIT	4221932447	NORTHWEST MALLET UNIT 148	OCCIDENTAL PERMIAN LTD	TEXAS	HOCKLEY
NORTHWEST MALLET UNIT	4221932448	NORTHWEST MALLET UNIT 149	OCCIDENTAL PERMIAN LTD	TEXAS	HOCKLEY
NORTHWEST MALLET UNIT	4207930897	NORTHWEST MALLET UNIT 150	OCCIDENTAL PERMIAN LTD	TEXAS	COCHRAN
NORTHWEST MALLET UNIT	4221932449	NORTHWEST MALLET UNIT 151	OCCIDENTAL PERMIAN LTD	TEXAS	HOCKLEY
NORTHWEST MALLET UNIT	4221932468	NORTHWEST MALLET UNIT 152	OCCIDENTAL PERMIAN LTD	TEXAS	HOCKLEY
NORTHWEST MALLET UNIT	4221932470	NORTHWEST MALLET UNIT 153	OCCIDENTAL PERMIAN LTD	TEXAS	HOCKLEY
NORTHWEST MALLET UNIT	4221932469	NORTHWEST MALLET UNIT 154	OCCIDENTAL PERMIAN LTD	TEXAS	HOCKLEY
NORTHWEST MALLET UNIT	4207930898	NORTHWEST MALLET UNIT 155	OCCIDENTAL PERMIAN LTD	TEXAS	COCHRAN
NORTHWEST MALLET UNIT	4221932471	NORTHWEST MALLET UNIT 156	OCCIDENTAL PERMIAN LTD	TEXAS	HOCKLEY
NORTHWEST MALLET UNIT	4221932480	NORTHWEST MALLET UNIT 157	OCCIDENTAL PERMIAN LTD	TEXAS	HOCKLEY
NORTHWEST MALLET UNIT	4207930899	NORTHWEST MALLET UNIT 158	OCCIDENTAL PERMIAN LTD	TEXAS	COCHRAN
NORTHWEST MALLET UNIT	4221932475	NORTHWEST MALLET UNIT 159	OCCIDENTAL PERMIAN LTD	TEXAS	HOCKLEY
NORTHWEST MALLET UNIT	4221932548	NORTHWEST MALLET UNIT 159 A	OCCIDENTAL PERMIAN LTD	TEXAS	HOCKLEY
NORTHWEST MALLET UNIT	4221932474	NORTHWEST MALLET UNIT 160	OCCIDENTAL PERMIAN LTD	TEXAS	HOCKLEY
NORTHWEST MALLET UNIT	4221932473	NORTHWEST MALLET UNIT 161	OCCIDENTAL PERMIAN LTD	TEXAS	HOCKLEY
NORTHWEST MALLET UNIT	4221931195	NORTHWEST MALLET UNIT 162	OCCIDENTAL PERMIAN LTD	TEXAS	HOCKLEY
NORTHWEST MALLET UNIT	4221932484	NORTHWEST MALLET UNIT 163	OCCIDENTAL PERMIAN LTD	TEXAS	HOCKLEY
NORTHWEST MALLET UNIT	4207930910	NORTHWEST MALLET UNIT 164	OCCIDENTAL PERMIAN LTD	TEXAS	COCHRAN
NORTHWEST MALLET UNIT	4221932485	NORTHWEST MALLET UNIT 165	OCCIDENTAL PERMIAN LTD	TEXAS	HOCKLEY
NORTHWEST MALLET UNIT	4221932478	NORTHWEST MALLET UNIT 166	OCCIDENTAL PERMIAN LTD	TEXAS	HOCKLEY
NORTHWEST MALLET UNIT	4207933117	NORTHWEST MALLET UNIT 167	OCCIDENTAL PERMIAN LTD	TEXAS	COCHRAN
NORTHWEST MALLET UNIT	4207933120	NORTHWEST MALLET UNIT 168	OCCIDENTAL PERMIAN LTD	TEXAS	COCHRAN
NORTHWEST MALLET UNIT	4221936903	NORTHWEST MALLET UNIT 169	OCCIDENTAL PERMIAN LTD	TEXAS	HOCKLEY
NORTHWEST MALLET UNIT	4221936900	NORTHWEST MALLET UNIT 170	OCCIDENTAL PERMIAN LTD	TEXAS	HOCKLEY
NORTHWEST MALLET UNIT	4221936907	NORTHWEST MALLET UNIT 171	OCCIDENTAL PERMIAN LTD	TEXAS	HOCKLEY
NORTHWEST MALLET UNIT	4221936904	NORTHWEST MALLET UNIT 172	OCCIDENTAL PERMIAN LTD	TEXAS	HOCKLEY
NORTHWEST MALLET UNIT	4221936905	NORTHWEST MALLET UNIT 173	OCCIDENTAL PERMIAN LTD	TEXAS	HOCKLEY
NORTHWEST MALLET UNIT	4221936906	NORTHWEST MALLET UNIT 174	OCCIDENTAL PERMIAN LTD	TEXAS	HOCKLEY
NORTHWEST MALLET UNIT	4221937030	NORTHWEST MALLET UNIT 175	OCCIDENTAL PERMIAN LTD	TEXAS	HOCKLEY
NORTHWEST MALLET UNIT	4221937031	NORTHWEST MALLET UNIT 176	OCCIDENTAL PERMIAN LTD	TEXAS	HOCKLEY
NORTHWEST MALLET UNIT	4221937116	NORTHWEST MALLET UNIT 177	OCCIDENTAL PERMIAN LTD	TEXAS	HOCKLEY
NORTHWEST MALLET UNIT	4221937117	NORTHWEST MALLET UNIT 178	OCCIDENTAL PERMIAN LTD	TEXAS	HOCKLEY
NORTHWEST MALLET UNIT	4221937303	NORTHWEST MALLET UNIT 179	OCCIDENTAL PERMIAN LTD	TEXAS	HOCKLEY
NORTHWEST MALLET UNIT	4207933362	NORTHWEST MALLET UNIT 180	OCCIDENTAL PERMIAN LTD	TEXAS	COCHRAN
OBO US OTHER	4216530703	A B WHARTON JR 91	CHEVRON U S A INC	TEXAS	GAINES
OBO US OTHER	4216502060	A FLANAGAN EST 1	SABINAL ENERGY OPERATING LLC	TEXAS	GAINES
OBO US OTHER	4216502061	A FLANAGAN EST 2	SABINAL ENERGY	TEXAS	GAINES
OBO US OTHER	3001500710	AAO FEDERAL 13	APACHE CORPORATION	NEW MEXICO	EDDY
OBO US OTHER	4216510337	AB WHARTON 83	TEXACO INC	TEXAS	GAINES
OBO US OTHER	4216502946	AB WHARTON SEC 24 45	TEXACO INC	TEXAS	GAINES
OBO US OTHER	4216502947	AB WHARTON SEC 24 46	TEXACO INC	TEXAS	GAINES
OBO US OTHER	4216502879	AB WHARTON SEC 24 75	TEXACO INC	TEXAS	GAINES
OBO US OTHER	4216510082	AB WHARTON SEC 24 80	SABINAL ENERGY OPERATING LLC	TEXAS	GAINES
OBO US OTHER	4216503133	AB WHARTON SEC 25 2	TEXACO INC	TEXAS	GAINES
OBO US OTHER	4216510083	AB WHARTON SEC 3 76	TEXACO INC	TEXAS	GAINES
OBO US OTHER	4216510084	AB WHARTON SEC 3 77	TEXACO INC	TEXAS	GAINES
OBO US OTHER	4216502949	AB WHARTON SEC 4 48	TEXACO INC	TEXAS	GAINES
OBO US OTHER	4216502954	AB WHARTON SEC 4 53	TEXACO INC	TEXAS	GAINES
OBO US OTHER	4216502957	AB WHARTON SEC 4 57	TEXACO INC	TEXAS	GAINES
OBO US OTHER	4216502933	AB WHARTON SEC 5 31	TEXACO INC	TEXAS	GAINES
OBO US OTHER	4216503143	AB WHARTON SEC 6&7 12	TEXACO INC	TEXAS	GAINES
OBO US OTHER	4216502963	AB WHARTON SEC 6&7 63	TEXACO INC	TEXAS	GAINES
OBO US OTHER	4216510166	AB WHARTON SEC 6&7 82	TEXACO INC	TEXAS	GAINES
OBO US OTHER	3001501592	ABO-STATE 1	APACHE CORPORATION	NEW MEXICO	EDDY
OBO US OTHER	3001502625	ABO-STATE 1	APACHE CORPORATION	NEW MEXICO	EDDY
OBO US OTHER	4210534483	ACTON, PAMELA 4RH	UNOCAL CORPORATION	TEXAS	CROCKETT
OBO US OTHER	4216534906	ADAIR (SAN ANDRES) UNIT 1202R	APACHE CORPORATION	TEXAS	GAINES
OBO US OTHER	4216534692	ADAIR (SAN ANDRES) UNIT 1203R	APACHE CORPORATION	TEXAS	GAINES
OBO US OTHER	4216534055	ADAIR (SAN ANDRES) UNIT 1207R	APACHE CORPORATION	TEXAS	GAINES
OBO US OTHER	4216534905	ADAIR (SAN ANDRES) UNIT 1306R	APACHE CORPORATION	TEXAS	GAINES
OBO US OTHER	4216534809	ADAIR (SAN ANDRES) UNIT 1806	APACHE CORPORATION	TEXAS	GAINES
OBO US OTHER	4216535053	ADAIR (SAN ANDRES) UNIT 2007-H	APACHE CORPORATION	TEXAS	GAINES
OBO US OTHER	4216535182	ADAIR (SAN ANDRES) UNIT 2210	APACHE CORPORATION	TEXAS	GAINES
OBO US OTHER	4216501916	ADAIR (SAN ANDRES) UNIT 2701	APACHE CORPORATION	TEXAS	GAINES
OBO US OTHER	4216534691	ADAIR (SAN ANDRES) UNIT WI-1706IR	APACHE CORPORATION	TEXAS	GAINES
OBO US OTHER	4216534054	ADAIR (SAN ANDRES) UNIT WI-1905R	APACHE CORPORATION	TEXAS	GAINES
OBO US OTHER	4216534810	ADAIR (SAN ANDRES) UNIT WI-1908R	APACHE CORPORATION	TEXAS	GAINES
OBO US OTHER	4216534811	ADAIR (SAN ANDRES) UNIT WI-2006	APACHE CORPORATION	TEXAS	GAINES
OBO US OTHER	4216534907	ADAIR (SAN ANDRES) UNIT WI-2208	APACHE CORPORATION	TEXAS	GAINES
OBO US OTHER	4216535054	ADAIR (SAN ANDRES) UNIT WI-2209	APACHE CORPORATION	TEXAS	GAINES
OBO US OTHER	4216534812	ADAIR (SAN ANDRES) UNIT WI-2406R	APACHE CORPORATION	TEXAS	GAINES
OBO US OTHER	4216531391	ADAIR /SN ANDRS/ U 1205R	APACHE CORPORATION	TEXAS	GAINES
OBO US OTHER	4216531259	ADAIR /SN ANDRS/ U 2507	APACHE CORPORATION	TEXAS	GAINES
OBO US OTHER	4216531258	ADAIR /SN ANDRS/U 1805	APACHE CORPORATION	TEXAS	GAINES
OBO US OTHER	4216531257	ADAIR SAD UNIT 1707	APACHE CORPORATION	TEXAS	GAINES
OBO US OTHER	4216530592	ADAIR SADR UNIT 1606	APACHE CORPORATION	TEXAS	GAINES
OBO US OTHER	4216530412	ADAIR SADR UNIT WI-1105	APACHE CORPORATION	TEXAS	GAINES
OBO US OTHER	4216530332	ADAIR SADR UNIT WI-1218	APACHE CORPORATION	TEXAS	GAINES

Well Group	API	Well Name	Current Operator Name	State	County
OBO US OTHER	4216530333	ADAIR SADR UNIT WI-1219	APACHE CORPORATION	TEXAS	GAINES
OBO US OTHER	4216530335	ADAIR SADR UNIT WI-1220	APACHE CORPORATION	TEXAS	GAINES
OBO US OTHER	4216530334	ADAIR SADR UNIT WI-1221	APACHE CORPORATION	TEXAS	GAINES
OBO US OTHER	4216530263	ADAIR SAN AND UN WI 1214X	APACHE CORPORATION	TEXAS	GAINES
OBO US OTHER	4216530255	ADAIR SAN AND UN WI 1508	APACHE CORPORATION	TEXAS	GAINES
OBO US OTHER	4216500120	ADAIR SAN ANDRES UN 1101	APACHE CORPORATION	TEXAS	GAINES
OBO US OTHER	4216500122	ADAIR SAN ANDRES UN 1103	APACHE CORPORATION	TEXAS	GAINES
OBO US OTHER	4216500250	ADAIR SAN ANDRES UN 1201	APACHE CORPORATION	TEXAS	GAINES
OBO US OTHER	4216500298	ADAIR SAN ANDRES UN 1204	APACHE CORPORATION	TEXAS	GAINES
OBO US OTHER	4216500300	ADAIR SAN ANDRES UN 1206	APACHE CORPORATION	TEXAS	GAINES
OBO US OTHER	4216500302	ADAIR SAN ANDRES UN 1208	APACHE CORPORATION	TEXAS	GAINES
OBO US OTHER	4216510738	ADAIR SAN ANDRES UN 1213	APACHE CORPORATION	TEXAS	GAINES
OBO US OTHER	4216500348	ADAIR SAN ANDRES UN 1301	APACHE CORPORATION	TEXAS	GAINES
OBO US OTHER	4216500349	ADAIR SAN ANDRES UN 1302	APACHE CORPORATION	TEXAS	GAINES
OBO US OTHER	4216500354	ADAIR SAN ANDRES UN 1307	APACHE CORPORATION	TEXAS	GAINES
OBO US OTHER	4216502253	ADAIR SAN ANDRES UN 1502	APACHE CORPORATION	TEXAS	GAINES
OBO US OTHER	4216502254	ADAIR SAN ANDRES UN 1503	APACHE CORPORATION	TEXAS	GAINES
OBO US OTHER	4216502255	ADAIR SAN ANDRES UN 1504	APACHE CORPORATION	TEXAS	GAINES
OBO US OTHER	4216502256	ADAIR SAN ANDRES UN 1505	APACHE CORPORATION	TEXAS	GAINES
OBO US OTHER	4216502257	ADAIR SAN ANDRES UN 1506	APACHE CORPORATION	TEXAS	GAINES
OBO US OTHER	4216500289	ADAIR SAN ANDRES UN 1602	APACHE CORPORATION	TEXAS	GAINES
OBO US OTHER	4216500290	ADAIR SAN ANDRES UN 1603	APACHE CORPORATION	TEXAS	GAINES
OBO US OTHER	4216501523	ADAIR SAN ANDRES UN 1702	APACHE CORPORATION	TEXAS	GAINES
OBO US OTHER	4216501524	ADAIR SAN ANDRES UN 1703	APACHE CORPORATION	TEXAS	GAINES
OBO US OTHER	4216501525	ADAIR SAN ANDRES UN 1704	APACHE CORPORATION	TEXAS	GAINES
OBO US OTHER	4216502858	ADAIR SAN ANDRES UN 1801	APACHE CORPORATION	TEXAS	GAINES
OBO US OTHER	4216502859	ADAIR SAN ANDRES UN 1802	APACHE CORPORATION	TEXAS	GAINES
OBO US OTHER	4216502860	ADAIR SAN ANDRES UN 1803	APACHE CORPORATION	TEXAS	GAINES
OBO US OTHER	4216502862	ADAIR SAN ANDRES UN 1902	APACHE CORPORATION	TEXAS	GAINES
OBO US OTHER	4216502863	ADAIR SAN ANDRES UN 1903	APACHE CORPORATION	TEXAS	GAINES
OBO US OTHER	4216501516	ADAIR SAN ANDRES UN 2001	APACHE CORPORATION	TEXAS	GAINES
OBO US OTHER	4216501519	ADAIR SAN ANDRES UN 2003	APACHE CORPORATION	TEXAS	GAINES
OBO US OTHER	4216501520	ADAIR SAN ANDRES UN 2004	APACHE CORPORATION	TEXAS	GAINES
OBO US OTHER	4216500053	ADAIR SAN ANDRES UN 2102	APACHE CORPORATION	TEXAS	GAINES
OBO US OTHER	4216500055	ADAIR SAN ANDRES UN 2103	APACHE CORPORATION	TEXAS	GAINES
OBO US OTHER	4216502229	ADAIR SAN ANDRES UN 2201	APACHE CORPORATION	TEXAS	GAINES
OBO US OTHER	4216502230	ADAIR SAN ANDRES UN 2202	APACHE CORPORATION	TEXAS	GAINES
OBO US OTHER	4216502231	ADAIR SAN ANDRES UN 2203	APACHE CORPORATION	TEXAS	GAINES
OBO US OTHER	4216502232	ADAIR SAN ANDRES UN 2204	APACHE CORPORATION	TEXAS	GAINES
OBO US OTHER	4216500218	ADAIR SAN ANDRES UN 2301	APACHE CORPORATION	TEXAS	GAINES
OBO US OTHER	4216500219	ADAIR SAN ANDRES UN 2302	APACHE CORPORATION	TEXAS	GAINES
OBO US OTHER	4216500372	ADAIR SAN ANDRES UN 2303	APACHE CORPORATION	TEXAS	GAINES
OBO US OTHER	4216500221	ADAIR SAN ANDRES UN 2305	APACHE CORPORATION	TEXAS	GAINES
OBO US OTHER	4216500223	ADAIR SAN ANDRES UN 2307	APACHE CORPORATION	TEXAS	GAINES
OBO US OTHER	4216500224	ADAIR SAN ANDRES UN 2308	APACHE CORPORATION	TEXAS	GAINES
OBO US OTHER	4216500225	ADAIR SAN ANDRES UN 2309	APACHE CORPORATION	TEXAS	GAINES
OBO US OTHER	4216502563	ADAIR SAN ANDRES UN 2401	APACHE CORPORATION	TEXAS	GAINES
OBO US OTHER	4216502564	ADAIR SAN ANDRES UN 2402	APACHE CORPORATION	TEXAS	GAINES
OBO US OTHER	4216502565	ADAIR SAN ANDRES UN 2403	APACHE CORPORATION	TEXAS	GAINES
OBO US OTHER	4216502566	ADAIR SAN ANDRES UN 2404	APACHE CORPORATION	TEXAS	GAINES
OBO US OTHER	4216503105	ADAIR SAN ANDRES UN 2502	APACHE CORPORATION	TEXAS	GAINES
OBO US OTHER	4216503107	ADAIR SAN ANDRES UN 2504	APACHE CORPORATION	TEXAS	GAINES
OBO US OTHER	4216502856	ADAIR SAN ANDRES UN 2601	APACHE CORPORATION	TEXAS	GAINES
OBO US OTHER	4216510660	ADAIR SAN ANDRES UN 26-2	APACHE CORPORATION	TEXAS	GAINES
OBO US OTHER	4216510661	ADAIR SAN ANDRES UN 26-3	APACHE CORPORATION	TEXAS	GAINES
OBO US OTHER	4216500265	ADAIR SAN ANDRES UN 2801	APACHE CORPORATION	TEXAS	GAINES
OBO US OTHER	4216500268	ADAIR SAN ANDRES UN 2804	APACHE CORPORATION	TEXAS	GAINES
OBO US OTHER	4216500012	ADAIR SAN ANDRES UN 2903	APACHE CORPORATION	TEXAS	GAINES
OBO US OTHER	4244500643	ADAIR SAN ANDRES UNIT 1002	APACHE CORPORATION ACCOUNTS PAYABLE	TEXAS	TERRY
OBO US OTHER	4244500644	ADAIR SAN ANDRES UNIT 1003W	APACHE CORPORATION ACCOUNTS PAYABLE	TEXAS	TERRY
OBO US OTHER	4216500123	ADAIR SAN ANDRES UNIT 1104	APACHE CORPORATION	TEXAS	GAINES
OBO US OTHER	4216535759	ADAIR SAN ANDRES UNIT 1209R	APACHE CORPORATION	TEXAS	GAINES
OBO US OTHER	4216536033	ADAIR SAN ANDRES UNIT 1214A	APACHE CORPORATION	TEXAS	GAINES
OBO US OTHER	4216537255	ADAIR SAN ANDRES UNIT 1216RW	APACHE CORPORATION	TEXAS	GAINES
OBO US OTHER	4216500350	ADAIR SAN ANDRES UNIT 1303	APACHE CORPORATION	TEXAS	GAINES
OBO US OTHER	4216500150	ADAIR SAN ANDRES UNIT 1304	APACHE CORPORATION	TEXAS	GAINES
OBO US OTHER	4216530408	ADAIR SAN ANDRES UNIT 1309	APACHE CORPORATION	TEXAS	GAINES
OBO US OTHER	4216500014	ADAIR SAN ANDRES UNIT 1404	APACHE CORPORATION	TEXAS	GAINES
OBO US OTHER	4216502252	ADAIR SAN ANDRES UNIT 1501	APACHE CORPORATION	TEXAS	GAINES
OBO US OTHER	4216530475	ADAIR SAN ANDRES UNIT 1511	APACHE CORPORATION	TEXAS	GAINES
OBO US OTHER	4216500288	ADAIR SAN ANDRES UNIT 1601	APACHE CORPORATION ACCOUNTS PAYABLE	TEXAS	GAINES
OBO US OTHER	4216500291	ADAIR SAN ANDRES UNIT 1604	APACHE CORPORATION	TEXAS	GAINES
OBO US OTHER	4216502227	ADAIR SAN ANDRES UNIT 1701	APACHE CORPORATION	TEXAS	GAINES
OBO US OTHER	4216502861	ADAIR SAN ANDRES UNIT 1901	APACHE CORPORATION ACCOUNTS PAYABLE	TEXAS	GAINES
OBO US OTHER	4216535647	ADAIR SAN ANDRES UNIT 2008-H	APACHE CORPORATION	TEXAS	GAINES
OBO US OTHER	4216500054	ADAIR SAN ANDRES UNIT 2101	APACHE CORPORATION	TEXAS	GAINES
OBO US OTHER	4216500056	ADAIR SAN ANDRES UNIT 2104	APACHE CORPORATION	TEXAS	GAINES
OBO US OTHER	4216536756	ADAIR SAN ANDRES UNIT 2203R	APACHE CORPORATION	TEXAS	GAINES
OBO US OTHER	4216536253	ADAIR SAN ANDRES UNIT 2211	APACHE CORPORATION	TEXAS	GAINES
OBO US OTHER	4216536478	ADAIR SAN ANDRES UNIT 2212	APACHE CORPORATION	TEXAS	GAINES
OBO US OTHER	4216500220	ADAIR SAN ANDRES UNIT 2304	APACHE CORPORATION	TEXAS	GAINES
OBO US OTHER	4216500226	ADAIR SAN ANDRES UNIT 2310	APACHE CORPORATION	TEXAS	GAINES
OBO US OTHER	4216536757	ADAIR SAN ANDRES UNIT 2314	APACHE CORPORATION	TEXAS	GAINES
OBO US OTHER	4216535304	ADAIR SAN ANDRES UNIT 2316	APACHE CORPORATION	TEXAS	GAINES

Well Group	API	Well Name	Current Operator Name	State	County
OBO US OTHER	4216536034	ADAIR SAN ANDRES UNIT 2605	APACHE CORPORATION	TEXAS	GAINES
OBO US OTHER	4216500010	ADAIR SAN ANDRES UNIT 2902	APACHE CORPORATION ACCOUNTS PAYABLE	TEXAS	GAINES
OBO US OTHER	4244500012	ADAIR SAN ANDRES UNIT 306W	APACHE CORPORATION ACCOUNTS PAYABLE	TEXAS	TERRY
OBO US OTHER	4244500060	ADAIR SAN ANDRES UNIT 401W	APACHE CORPORATION ACCOUNTS PAYABLE	TEXAS	TERRY
OBO US OTHER	4244500028	ADAIR SAN ANDRES UNIT 504	APACHE CORPORATION ACCOUNTS PAYABLE	TEXAS	TERRY
OBO US OTHER	4244500021	ADAIR SAN ANDRES UNIT 602W	APACHE CORPORATION ACCOUNTS PAYABLE	TEXAS	TERRY
OBO US OTHER	4244500047	ADAIR SAN ANDRES UNIT 802W	APACHE CORPORATION ACCOUNTS PAYABLE	TEXAS	TERRY
OBO US OTHER	4244500039	ADAIR SAN ANDRES UNIT 901W	APACHE CORPORATION ACCOUNTS PAYABLE	TEXAS	TERRY
OBO US OTHER	4216530409	ADAIR SAN ANDRES UNIT WI-1308	APACHE CORPORATION	TEXAS	GAINES
OBO US OTHER	4216510753	ADAIR SAN ANDRS UNT 1211	APACHE CORPORATION	TEXAS	GAINES
OBO US OTHER	4216510754	ADAIR SAN ANDRS UNT 1212	APACHE CORPORATION	TEXAS	GAINES
OBO US OTHER	4216510755	ADAIR SAN ANDRS UNT 1507	APACHE CORPORATION	TEXAS	GAINES
OBO US OTHER	4216510662	ADAIR SAN ANDRS UNT 28-5	APACHE CORPORATION	TEXAS	GAINES
OBO US OTHER	4216530248	ADAIR SAN ANDUNT WI 1215	APACHE CORPORATION	TEXAS	GAINES
OBO US OTHER	4216530247	ADAIR SAN ANDUNT WI 1216	APACHE CORPORATION	TEXAS	GAINES
OBO US OTHER	4216530249	ADAIR SAN ANDUNT WI 1217	APACHE CORPORATION	TEXAS	GAINES
OBO US OTHER	4216510658	ADAIR SAN ANDUNT WI 16-5	APACHE CORPORATION	TEXAS	GAINES
OBO US OTHER	4216510659	ADAIR SAN ANDUNT WI 23-11	APACHE CORPORATION	TEXAS	GAINES
OBO US OTHER	4216530479	ADAIR SN ANDRS 2005	APACHE CORPORATION	TEXAS	GAINES
OBO US OTHER	4216530464	ADAIR SN ANDRS U 2505	APACHE CORPORATION	TEXAS	GAINES
OBO US OTHER	4216530468	ADAIR SN ANDRS UNIT 1222	APACHE CORPORATION	TEXAS	GAINES
OBO US OTHER	4216530614	ADAIR SN ANDRS UNIT 1405	APACHE CORPORATION	TEXAS	GAINES
OBO US OTHER	4216530469	ADAIR SN ANDRS UNIT 1509	APACHE CORPORATION	TEXAS	GAINES
OBO US OTHER	4216530539	ADAIR SN ANDRS UNIT 1510X	APACHE CORPORATION	TEXAS	GAINES
OBO US OTHER	4216530445	ADAIR SN ANDRS UNIT 2205	APACHE CORPORATION	TEXAS	GAINES
OBO US OTHER	4216530463	ADAIR SN ANDRS UNIT 2405	APACHE CORPORATION	TEXAS	GAINES
OBO US OTHER	4216530609	ADAIR SN ANDRS UNIT 2501X	APACHE CORPORATION	TEXAS	GAINES
OBO US OTHER	4216530608	ADAIR SN ANDRS UNIT 2503X	APACHE CORPORATION	TEXAS	GAINES
OBO US OTHER	4216530586	ADAIR SN ANDRS UNIT 2604	APACHE CORPORATION	TEXAS	GAINES
OBO US OTHER	4216530603	ADAIR SN ANDRS UNIT WI-1705	APACHE CORPORATION	TEXAS	GAINES
OBO US OTHER	4216530447	ADAIR SN ANDRS UNIT WI-1906	APACHE CORPORATION	TEXAS	GAINES
OBO US OTHER	4216530446	ADAIR SN ANDRS UNIT WI-2206	APACHE CORPORATION	TEXAS	GAINES
OBO US OTHER	4216530478	ADAIR SN ANDRS UNIT WI-2506	APACHE CORPORATION	TEXAS	GAINES
OBO US OTHER	4216532407	ADAIR(SAN ANDRES)UN 1210-R	APACHE CORPORATION	TEXAS	GAINES
OBO US OTHER	4216531392	ADAIR/SAN ANDRES/UN 1904R	APACHE CORPORATION	TEXAS	GAINES
OBO US OTHER	4216530615	ADAIR-SADR-UNIT 1804	APACHE CORPORATION	TEXAS	GAINES
OBO US OTHER	4216530413	ADAIR-SADR-UNIT WI-1106	APACHE CORPORATION	TEXAS	GAINES
OBO US OTHER	4216530471	ADAIR-SN ANDRS UNIT WI-1907	APACHE CORPORATION	TEXAS	GAINES
OBO US OTHER	4216530470	ADAIR-SN ANDRS UNIT WI-2312	APACHE CORPORATION	TEXAS	GAINES
OBO US OTHER	4213507081	AE THOMAS A NCT-1 3	AGHORN OIL & GAS INC	TEXAS	ECTOR
OBO US OTHER	4213507084	AE THOMAS A NCT-2 6 RC3	AGHORN OPERATING INC	TEXAS	ECTOR
OBO US OTHER	4207901538	AE WOODLEY 21	APACHE CORPORATION	TEXAS	COCHRAN
OBO US OTHER	4243534731	ALLISON, LEA 4101H	ANADARKO E&P ONSHORE LLC	TEXAS	SUTTON
OBO US OTHER	4213502443	ALMA 10 RC2	HIGHMARK ENERGY OPERATING LLC	TEXAS	ECTOR
OBO US OTHER	4211500403	ALMA GAINES 1	WHITE ROCK OIL & GAS LLC	TEXAS	DAWSON
OBO US OTHER	4211500405	ALMA MEEKS 3	WHITE ROCK OIL & GAS LLC	TEXAS	DAWSON
OBO US OTHER	4211500406	ALMA MEEKS 4	WHITE ROCK OIL & GAS LLC	TEXAS	DAWSON
OBO US OTHER	4211500407	ALMA MEEKS 5	WHITE ROCK OIL & GAS LLC	TEXAS	DAWSON
OBO US OTHER	4213535636	ALTA-WILLIAMSON A 1	JAY MANAGEMENT COMPANY LLC	TEXAS	ECTOR
OBO US OTHER	4213535838	ALTA-WILLIAMSON A 2 RC1	PHOENIX HYDROCARBONS LLLP	TEXAS	ECTOR
OBO US OTHER	3001522212	ANADARKO PARDUE FARMS ANQ COM 1 ST1	EOG Y RESOURCES INC	NEW MEXICO	EDDY
OBO US OTHER	3001528133	ANEMONE `ANE` FEDERAL 004	EOG RESOURCES INC	NEW MEXICO	EDDY
OBO US OTHER	3001528041	ANEMONE `ANE` FEDERAL 1	EOG RESOURCES INC	NEW MEXICO	EDDY
OBO US OTHER	3001527982	ANEMONE `ANE` FEDERAL 2	EOG Y RESOURCES INC	NEW MEXICO	EDDY
OBO US OTHER	3001528126	ANEMONE `ANE` FEDERAL 3	EOG Y RESOURCES INC	NEW MEXICO	EDDY
OBO US OTHER	3001531323	ANEMONE `ANE` FEDERAL 5	EOG RESOURCES INC	NEW MEXICO	EDDY
OBO US OTHER	3001533043	ANEMONE ANE FEDERAL 6	EOG RESOURCES INC	NEW MEXICO	EDDY
OBO US OTHER	3001533044	ANEMONE ANE FEDERAL 7	EOG RESOURCES INC	NEW MEXICO	EDDY
OBO US OTHER	3001510414	ARCHIMEDES `ARE` STATE COM 1	EOG Y RESOURCES INC	NEW MEXICO	EDDY
OBO US OTHER	4210535284	ARCO HOLT A 1 RC1	PRIME OPERATING CO	TEXAS	CROCKETT
OBO US OTHER	4210535159	ARCO-HOLT 35-1	PRIME OPERATING COMPANY	TEXAS	CROCKETT
OBO US OTHER	4210537738	ARLEDGE, PHILLIP 4101	ANADARKO E&P ONSHORE LLC	TEXAS	CROCKETT
OBO US OTHER	4200310789	ARMSTRONG 1 RC2	RYANN OPERATING LLC	TEXAS	ANDREWS
OBO US OTHER	4200331839	ARMSTRONG 2 RC1	RYANN OPERATING LLC	TEXAS	ANDREWS
OBO US OTHER	4216500121	ASAU 1102 01	APACHE CORPORATION ACCOUNTS PAYABLE	TEXAS	GAINES
OBO US OTHER	4216500296	ASAU 1202 01	APACHE CORPORATION ACCOUNTS PAYABLE	TEXAS	GAINES
OBO US OTHER	4216500297	ASAU 1203 01	APACHE CORPORATION ACCOUNTS PAYABLE	TEXAS	GAINES
OBO US OTHER	4216500301	ASAU 1207 01	APACHE CORPORATION ACCOUNTS PAYABLE	TEXAS	GAINES
OBO US OTHER	4216500303	ASAU 1209 01	APACHE CORPORATION ACCOUNTS PAYABLE	TEXAS	GAINES
OBO US OTHER	4216500304	ASAU 1210 01	APACHE CORPORATION ACCOUNTS PAYABLE	TEXAS	GAINES
OBO US OTHER	4216500353	ASAU 1306 01	APACHE CORPORATION ACCOUNTS PAYABLE	TEXAS	GAINES
OBO US OTHER	4216500009	ASAU 1401 01	APACHE CORPORATION ACCOUNTS PAYABLE	TEXAS	GAINES
OBO US OTHER	4216500013	ASAU 1403W 01	APACHE CORPORATION ACCOUNTS PAYABLE	TEXAS	GAINES
OBO US OTHER	4216530611	ASAU 1706I 01	APACHE CORPORATION ACCOUNTS PAYABLE	TEXAS	GAINES
OBO US OTHER	4216530448	ASAU 1905 01	APACHE CORPORATION ACCOUNTS PAYABLE	TEXAS	GAINES
OBO US OTHER	4216530610	ASAU 1908I 01	APACHE CORPORATION ACCOUNTS PAYABLE	TEXAS	GAINES
OBO US OTHER	4216501518	ASAU 2002 01	APACHE CORPORATION ACCOUNTS PAYABLE	TEXAS	GAINES
OBO US OTHER	4216500222	ASAU 2306 01	APACHE CORPORATION ACCOUNTS PAYABLE	TEXAS	GAINES
OBO US OTHER	4216530613	ASAU 2313I 01	APACHE CORPORATION ACCOUNTS PAYABLE	TEXAS	GAINES
OBO US OTHER	4216530466	ASAU 2406I 01	APACHE CORPORATION ACCOUNTS PAYABLE	TEXAS	GAINES
OBO US OTHER	4216501917	ASAU 2702W 01	APACHE CORPORATION ACCOUNTS PAYABLE	TEXAS	GAINES
OBO US OTHER	4216500266	ASAU 2802W 01	APACHE CORPORATION ACCOUNTS PAYABLE	TEXAS	GAINES
OBO US OTHER	4216510375	ASAU 3101W 01	APACHE CORPORATION ACCOUNTS PAYABLE	TEXAS	GAINES
OBO US OTHER	4243535005	ASKEW & GLIMP `55` 6	UPP OPERATING LLC	TEXAS	SUTTON

Well Group	API	Well Name	Current Operator Name	State	County
OBO US OTHER	4243535006	ASKEW & GLIMP `55` 7	UPP OPERATING LLC	TEXAS	SUTTON
OBO US OTHER	4243535014	ASKEW & GLIMP `55` 8	UPP OPERATING LLC	TEXAS	SUTTON
OBO US OTHER	4243531165	ASKEW 30 1	UPP OPERATING LLC	TEXAS	SUTTON
OBO US OTHER	4243533611	ASKEW/CLIMP `55` 5	DOMINION OKLAHOMA TX EXPL & PROD	TEXAS	SUTTON
OBO US OTHER	4223532529	ATKINSON 6	BUSTAMANTE OIL CO	TEXAS	IRION
OBO US OTHER	3001527721	ATOM `ANT` FEDERAL 1	EOG RESOURCES INC	NEW MEXICO	EDDY
OBO US OTHER	3001524414	AVALON	XTO ENERGY INC	NEW MEXICO	EDDY
OBO US OTHER	3001542329	AVALON DELAWARE UNIT 239	XTO ENERGY INC	NEW MEXICO	EDDY
OBO US OTHER	3001528661	AVALON DELAWARE UNIT 253	XTO ENERGY INC	NEW MEXICO	EDDY
OBO US OTHER	3001528660	AVALON DELAWARE UNIT 254	XTO ENERGY INC	NEW MEXICO	EDDY
OBO US OTHER	3001542330	AVALON DELAWARE UNIT 255	XTO ENERGY INC	NEW MEXICO	EDDY
OBO US OTHER	3001542310	AVALON DELAWARE UNIT 260	XTO ENERGY INC	NEW MEXICO	EDDY
OBO US OTHER	3001542289	AVALON DELAWARE UNIT 261	XTO ENERGY INC	NEW MEXICO	EDDY
OBO US OTHER	3001524770	AVALON DELAWARE UNIT 364	XTO ENERGY INC	NEW MEXICO	EDDY
OBO US OTHER	3001528594	AVALON DELAWARE UNIT 503	XTO ENERGY INC	NEW MEXICO	EDDY
OBO US OTHER	3001528677	AVALON DELAWARE UNIT 505	XTO ENERGY INC	NEW MEXICO	EDDY
OBO US OTHER	3001524194	AVALON DELAWARE UNIT 514	XTO ENERGY INC	NEW MEXICO	EDDY
OBO US OTHER	3001528665	AVALON DELAWARE UNIT 516	XTO ENERGY INC	NEW MEXICO	EDDY
OBO US OTHER	3001528664	AVALON DELAWARE UNIT 520	XTO ENERGY INC	NEW MEXICO	EDDY
OBO US OTHER	3001528910	AVALON DELAWARE UNIT 523	XTO ENERGY INC	NEW MEXICO	EDDY
OBO US OTHER	3001528682	AVALON DELAWARE UNIT 539	XTO ENERGY INC	NEW MEXICO	EDDY
OBO US OTHER	3001528663	AVALON DELAWARE UNIT 642	XTO ENERGY INC	NEW MEXICO	EDDY
OBO US OTHER	3001528658	AVALON DELAWARE UNIT WI-222	XTO ENERGY INC	NEW MEXICO	EDDY
OBO US OTHER	3001528659	AVALON DELAWARE UNIT WI-238	XTO ENERGY INC	NEW MEXICO	EDDY
OBO US OTHER	3001528678	AVALON DELAWARE UNIT WI-507	XTO ENERGY INC	NEW MEXICO	EDDY
OBO US OTHER	3001528667	AVALON DELAWARE UNIT WI-533	XTO ENERGY INC	NEW MEXICO	EDDY
OBO US OTHER	3001528684	AVALON DELAWARE UNIT WI-542	XTO ENERGY INC	NEW MEXICO	EDDY
OBO US OTHER	3001528666	AVALON DELAWARE UNIT WI-570	XTO ENERGY INC	NEW MEXICO	EDDY
OBO US OTHER	3001528668	AVALON DELAWARE UNIT WI-571	XTO ENERGY INC	NEW MEXICO	EDDY
OBO US OTHER	3001528683	AVALON DELAWARE UNIT WI-573	XTO ENERGY INC	NEW MEXICO	EDDY
OBO US OTHER	3001528662	AVALON DELAWARE UNIT WI-626	XTO ENERGY INC	NEW MEXICO	EDDY
OBO US OTHER	4221931299	B SLAUGHTER BLK /T/ CT-4	TEXACO E&P INC	TEXAS	HOCKLEY
OBO US OTHER	4207901918	BA BATTENFIELD A 5	APACHE CORPORATION	TEXAS	COCHRAN
OBO US OTHER	3001532850	BAFFLED BCA FEDERAL COM 1	EOG RESOURCES INC	NEW MEXICO	EDDY
OBO US OTHER	4210501600	BAIR HL 1	ECOWELL OIL AND GAS LLC	TEXAS	CROCKETT
OBO US OTHER	4210503547	BAIR HL 1	CANYON RESOURCES INC	TEXAS	CROCKETT
OBO US OTHER	4210501601	BAIR HL 2	CANYON RESOURCES INC	TEXAS	CROCKETT
OBO US OTHER	4210503171	BAIR HL 2	ECOWELL OIL AND GAS LLC	TEXAS	CROCKETT
OBO US OTHER	4210501602	BAIR HL 3	ECOWELL OIL AND GAS LLC	TEXAS	CROCKETT
OBO US OTHER	3002512792	BAISH `B` 34	MAVERICK PERMIAN LLC	NEW MEXICO	LEA
OBO US OTHER	3002512804	BAISH `B` GI-11	MAVERICK PERMIAN LLC	NEW MEXICO	LEA
OBO US OTHER	3002500606	BAISH 8	CONOCOPHILLIPS COMPANY	NEW MEXICO	LEA
OBO US OTHER	3002500612	BAISH A 16 RC1	MAVERICK PERMIAN LLC	NEW MEXICO	LEA
OBO US OTHER	3002500615	BAISH A 21	CONOCO INC	NEW MEXICO	LEA
OBO US OTHER	3002512763	BAISH A GI26	MAVERICK PERMIAN LLC	NEW MEXICO	LEA
OBO US OTHER	3002500718	BAISH B 005	MAVERICK PERMIAN LLC	NEW MEXICO	LEA
OBO US OTHER	3002500719	BAISH B 6	CONOCOPHILLIPS COMPANY	NEW MEXICO	LEA
OBO US OTHER	3002500635	BAISH-FEDERAL AY 24	CONOCOPHILLIPS COMPANY	NEW MEXICO	LEA
OBO US OTHER	4221902703	BAKER O O 4	SABINAL ENERGY OPERATING LLC	TEXAS	HOCKLEY
OBO US OTHER	4221902706	BAKER O O 7	SABINAL ENERGY OPERATING LLC	TEXAS	HOCKLEY
OBO US OTHER	4221902708	BAKER O O 9	SABINAL ENERGY OPERATING LLC	TEXAS	HOCKLEY
OBO US OTHER	4221902705	BAKER OLIVA O 6	SABINAL ENERGY OPERATING LLC	TEXAS	HOCKLEY
OBO US OTHER	4221910323	BAKER OO 10	SABINAL ENERGY OPERATING LLC	TEXAS	HOCKLEY
OBO US OTHER	4221930278	BAKER OO 11	SABINAL ENERGY OPERATING LLC	TEXAS	HOCKLEY
OBO US OTHER	4221930170	BAKER OO 12	SABINAL ENERGY OPERATING LLC	TEXAS	HOCKLEY
OBO US OTHER	4221930573	BAKER OO 13	SABINAL ENERGY OPERATING LLC	TEXAS	HOCKLEY
OBO US OTHER	4221931037	BAKER OO 14	SABINAL ENERGY OPERATING LLC	TEXAS	HOCKLEY
OBO US OTHER	4221931024	BAKER OO 16	SABINAL ENERGY OPERATING LLC	TEXAS	HOCKLEY
OBO US OTHER	3001532885	BAMBOOZLED BBX FEDERAL COM 2	EOG RESOURCES INC	NEW MEXICO	EDDY
OBO US OTHER	4244300113	BANNER ESTATE 1	XTO ENERGY INC	TEXAS	TERRELL
OBO US OTHER	4244330765	BANNER ESTATE 20	XTO ENERGY INC	TEXAS	TERRELL
OBO US OTHER	4244330887	BANNER ESTATE 24 RC1	XTO ENERGY INC	TEXAS	TERRELL
OBO US OTHER	4244330953	BANNER ESTATE 25 RC1	XTO ENERGY INC	TEXAS	TERRELL
OBO US OTHER	4244330931	BANNER ESTATE 26	ENCORE ENERGY PARTNERS OPERATING LLC	TEXAS	TERRELL
OBO US OTHER	4244331118	BANNER ESTATE 28H	XTO ENERGY INC	TEXAS	TERRELL
OBO US OTHER	4244330981	BANNER ESTATE 29H	XTO ENERGY INC	TEXAS	TERRELL
OBO US OTHER	4244330967	BANNER ESTATE 32 RC1	XTO ENERGY INC	TEXAS	TERRELL
OBO US OTHER	4244331146	BANNER ESTATE 34H	XTO ENERGY INC	TEXAS	TERRELL
OBO US OTHER	4244331238	BANNER ESTATE 35H	XTO ENERGY INC	TEXAS	TERRELL
OBO US OTHER	4244331212	BANNER ESTATE 37H	XTO ENERGY INC	TEXAS	TERRELL
OBO US OTHER	4244330982	BANNER ESTATE 40H	XTO ENERGY INC	TEXAS	TERRELL
OBO US OTHER	4244331047	BANNER ESTATE 41H	XTO ENERGY INC	TEXAS	TERRELL
OBO US OTHER	4244331163	BANNER ESTATE 43H	XTO ENERGY INC	TEXAS	TERRELL
OBO US OTHER	4244331200	BANNER ESTATE 44H	XTO ENERGY INC	TEXAS	TERRELL
OBO US OTHER	4244331157	BANNER ESTATE 48	XTO ENERGY INC	TEXAS	TERRELL
OBO US OTHER	4244331164	BANNER ESTATE 50 H	XTO ENERGY INC	TEXAS	TERRELL
OBO US OTHER	4244331196	BANNER ESTATE 53R	XTO ENERGY INC	TEXAS	TERRELL
OBO US OTHER	4244331173	BANNER ESTATE 54	XTO ENERGY INC	TEXAS	TERRELL
OBO US OTHER	4244331194	BANNER ESTATE 60	EXXONMOBIL CORP	TEXAS	TERRELL
OBO US OTHER	4244331245	BANNER ESTATE 61	XTO ENERGY INC	TEXAS	TERRELL
OBO US OTHER	4244331193	BANNER ESTATE 71	XTO ENERGY INC	TEXAS	TERRELL
OBO US OTHER	4244331208	BANNER ESTATE 73	XTO ENERGY INC	TEXAS	TERRELL
OBO US OTHER	4244331303	BANNER ESTATE 84	LONGFELLOW ENERGY LP	TEXAS	TERRELL
OBO US OTHER	4244331215	BANNER ESTATE 88	XTO ENERGY INC	TEXAS	TERRELL

Well Group	API	Well Name	Current Operator Name	State	County
OBO US OTHER	4244331282	BANNER ESTATE 92H	XTO ENERGY INC	TEXAS	TERRELL
OBO US OTHER	4244331252	BANNER ESTATE 93 WOLF	LONGFELLOW ENERGY LP	TEXAS	TERRELL
OBO US OTHER	4244331291	BANNER ESTATE 96H	XTO ENERGY INC	TEXAS	TERRELL
OBO US OTHER	4244331017	BANNER ESTATE GAS UNIT A 1	XTO ENERGY INC	TEXAS	TERRELL
OBO US OTHER	4244331006	BANNER ESTATE UNIT B 1	XTO ENERGY INC	TEXAS	TERRELL
OBO US OTHER	4211500087	BARRON 1	WHITE ROCK OIL & GAS LLC	TEXAS	DAWSON
OBO US OTHER	4244500119	BARRON 3	WHITE ROCK OIL & GAS LLC	TEXAS	TERRY
OBO US OTHER	4211500086	BARRON 4	WHITE ROCK OIL & GAS LLC	TEXAS	DAWSON
OBO US OTHER	4241331919	BARROW 11	OXY USA INC	TEXAS	SCHLEICHER
OBO US OTHER	4241310434	BARROW 2	UNIDENTIFIED	TEXAS	SCHLEICHER
OBO US OTHER	4241310445	BARROW 4	T X P INC	TEXAS	SCHLEICHER
OBO US OTHER	4241331742	BARROW 5 RC1	T X P INC	TEXAS	SCHLEICHER
OBO US OTHER	4241331743	BARROW 6	T X P INC	TEXAS	SCHLEICHER
OBO US OTHER	4241331873	BARROW 7	T X P INC	TEXAS	SCHLEICHER
OBO US OTHER	4241331918	BARROW 8	COG OPERATING LLC	TEXAS	SCHLEICHER
OBO US OTHER	4241331922	BARROW 9	T X P INC	TEXAS	SCHLEICHER
OBO US OTHER	4241330157	BARROW GEO A EST 1	TOC ENERGY RESOURCES LLC	TEXAS	SCHLEICHER
OBO US OTHER	4241332203	BARROW GEORGE JR 2	TOC ENERGY RESOURCES LLC	TEXAS	SCHLEICHER
OBO US OTHER	4241330585	BARROW GEROGE/A/ 1	TOC ENERGY RESOURCES LLC	TEXAS	SCHLEICHER
OBO US OTHER	4244331209	BASSETT GOODE 10	XTO ENERGY INC	TEXAS	TERRELL
OBO US OTHER	4244330938	BASSETT GOODE 4	XTO ENERGY INC	TEXAS	TERRELL
OBO US OTHER	3001532070	BB STATE COM 1	APACHE CORPORATION	NEW MEXICO	EDDY
OBO US OTHER	4210535631	BEAN VADA `22` 3	EPIC PERMIAN OPERATING LLC	TEXAS	CROCKETT
OBO US OTHER	4210537940	BEAN VADA `22B` 4	EPIC PERMIAN OPERATING LLC	TEXAS	CROCKETT
OBO US OTHER	4210537942	BEAN VADA `22C` 5	EPIC PERMIAN OPERATING LLC	TEXAS	CROCKETT
OBO US OTHER	4210537941	BEAN VADA `22C` 6	EPIC PERMIAN OPERATING LLC	TEXAS	CROCKETT
OBO US OTHER	4210531759	BEAN VADA 1-22	EPIC PERMIAN OPERATING LLC	TEXAS	CROCKETT
OBO US OTHER	4210531932	BEAN VADA 2-22	EPIC PERMIAN OPERATING LLC	TEXAS	CROCKETT
OBO US OTHER	4241310389	BELL CODY 1	DIAMOND S ENERGY COMPANY	TEXAS	SCHLEICHER
OBO US OTHER	4241310393	BELL CODY 2	DIAMOND S ENERGY COMPANY	TEXAS	SCHLEICHER
OBO US OTHER	4241331816	BELL CODY 3	DIAMOND S ENERGY COMPANY	TEXAS	SCHLEICHER
OBO US OTHER	4241331813	BELL CODY 4	DIAMOND S ENERGY COMPANY	TEXAS	SCHLEICHER
OBO US OTHER	4241331915	BELL CODY 5	XTO ENERGY INC	TEXAS	SCHLEICHER
OBO US OTHER	4241331914	BELL CODY 6	TEXACO E&P INC	TEXAS	SCHLEICHER
OBO US OTHER	4241331916	BELL CODY 7	DIAMOND S ENERGY COMPANY	TEXAS	SCHLEICHER
OBO US OTHER	4241331913	BELL CODY 8	DIAMOND S ENERGY COMPANY	TEXAS	SCHLEICHER
OBO US OTHER	3001532611	BELLAGIO BBY FEDERAL 1	EOG RESOURCES INC	NEW MEXICO	EDDY
OBO US OTHER	3001534084	BELLAGIO BBY FEDERAL 2	EOG RESOURCES INC	NEW MEXICO	EDDY
OBO US OTHER	3002504013	BERA `A` 002	RHOMBUS OPERATING CO LTD	NEW MEXICO	LEA
OBO US OTHER	3001549997	BLALOCK 32 STATE COM 001H	SPUR ENERGY PARTNERS LLC	NEW MEXICO	EDDY
OBO US OTHER	3001549998	BLALOCK 32 STATE COM 010H	SPUR ENERGY PARTNERS LLC	NEW MEXICO	EDDY
OBO US OTHER	3001549898	BLALOCK 32 STATE COM 011H	SPUR ENERGY PARTNERS LLC	NEW MEXICO	EDDY
OBO US OTHER	3001549904	BLALOCK 32 STATE COM 050H	SPUR ENERGY PARTNERS LLC	NEW MEXICO	EDDY
OBO US OTHER	3001549999	BLALOCK 32 STATE COM 070H	SPUR ENERGY PARTNERS LLC	NEW MEXICO	EDDY
OBO US OTHER	3001549897	BLALOCK 32 STATE COM 090H	SPUR ENERGY PARTNERS LLC	NEW MEXICO	EDDY
OBO US OTHER	4243530460	BLOODWORTH /140/ 2	UPP OPERATING LLC	TEXAS	SUTTON
OBO US OTHER	4243532213	BLOODWORTH `139` 1	HNG OIL COMPANY	TEXAS	SUTTON
OBO US OTHER	4243535261	BLOODWORTH `139` 10	UPP OPERATING LLC	TEXAS	SUTTON
OBO US OTHER	4243532225	BLOODWORTH `139` 3	DOMINION OKLAHOMA TX EXPL & PROD	TEXAS	SUTTON
OBO US OTHER	4243532297	BLOODWORTH `139` 4	DOMINION OKLAHOMA TX EXPL & PROD	TEXAS	SUTTON
OBO US OTHER	4243532296	BLOODWORTH `139` 5	UPP OPERATING LLC	TEXAS	SUTTON
OBO US OTHER	4243534991	BLOODWORTH `139` 7	UPP OPERATING LLC	TEXAS	SUTTON
OBO US OTHER	4243535259	BLOODWORTH `140` 7	UPP OPERATING LLC	TEXAS	SUTTON
OBO US OTHER	4243539264	BLOODWORTH 139 13	UPP OPERATING LLC	TEXAS	SUTTON
OBO US OTHER	4243534961	BLOODWORTH 139 8	UPP OPERATING LLC	TEXAS	SUTTON
OBO US OTHER	4243535260	BLOODWORTH 139 9	UPP OPERATING LLC	TEXAS	SUTTON
OBO US OTHER	4243539069	BLOODWORTH 140 9	UPP OPERATING LLC	TEXAS	SUTTON
OBO US OTHER	4221931332	BOB SLAUGHTER 326	TEXACO E&P INC	TEXAS	HOCKLEY
OBO US OTHER	4221930823	BOB SLAUGHTER BLK 247	SABINAL ENERGY OPERATING LLC	TEXAS	HOCKLEY
OBO US OTHER	4221930822	BOB SLAUGHTER BLK 248	SABINAL ENERGY OPERATING LLC	TEXAS	HOCKLEY
OBO US OTHER	4221930825	BOB SLAUGHTER BLK 251	SABINAL ENERGY OPERATING LLC	TEXAS	HOCKLEY
OBO US OTHER	4221930824	BOB SLAUGHTER BLK 252	SABINAL ENERGY OPERATING LLC	TEXAS	HOCKLEY
OBO US OTHER	4221933222	BOB SLAUGHTER BLK 333	SABINAL ENERGY OPERATING LLC	TEXAS	HOCKLEY
OBO US OTHER	4221933226	BOB SLAUGHTER BLK 337	TEXACO E&P INC	TEXAS	HOCKLEY
OBO US OTHER	4221933225	BOB SLAUGHTER BLK 338	TEXACO E&P INC	TEXAS	HOCKLEY
OBO US OTHER	4221931286	BOB SLAUGHTER BLK-E 2	TEXACO E&P INC	TEXAS	HOCKLEY
OBO US OTHER	4221931290	BOB SLAUGHTER BLK-E WI-3	TEXACO E&P INC	TEXAS	HOCKLEY
OBO US OTHER	4221902933	BOB SLAUGHTER BLOCK 1	SABINAL ENERGY OPERATING LLC	TEXAS	HOCKLEY
OBO US OTHER	4221902942	BOB SLAUGHTER BLOCK 10	SABINAL ENERGY OPERATING LLC	TEXAS	HOCKLEY
OBO US OTHER	4221903031	BOB SLAUGHTER BLOCK 100	TEXACO E&P INC	TEXAS	HOCKLEY
OBO US OTHER	4221903032	BOB SLAUGHTER BLOCK 101	SABINAL ENERGY OPERATING LLC	TEXAS	HOCKLEY
OBO US OTHER	4221903033	BOB SLAUGHTER BLOCK 102	SABINAL ENERGY OPERATING LLC	TEXAS	HOCKLEY
OBO US OTHER	4221903034	BOB SLAUGHTER BLOCK 103	TEXACO E&P INC	TEXAS	HOCKLEY
OBO US OTHER	4221903035	BOB SLAUGHTER BLOCK 104	SABINAL ENERGY OPERATING LLC	TEXAS	HOCKLEY
OBO US OTHER	4221903036	BOB SLAUGHTER BLOCK 105	SABINAL ENERGY OPERATING LLC	TEXAS	HOCKLEY
OBO US OTHER	4221903037	BOB SLAUGHTER BLOCK 106	SABINAL ENERGY OPERATING LLC	TEXAS	HOCKLEY
OBO US OTHER	4221903127	BOB SLAUGHTER BLOCK 107	SABINAL ENERGY OPERATING LLC	TEXAS	HOCKLEY
OBO US OTHER	4221902943	BOB SLAUGHTER BLOCK 11	SABINAL ENERGY OPERATING LLC	TEXAS	HOCKLEY
OBO US OTHER	4221903040	BOB SLAUGHTER BLOCK 110	SABINAL ENERGY OPERATING LLC	TEXAS	HOCKLEY
OBO US OTHER	4221903041	BOB SLAUGHTER BLOCK 111	SABINAL ENERGY OPERATING LLC	TEXAS	HOCKLEY
OBO US OTHER	4221903043	BOB SLAUGHTER BLOCK 113	SABINAL ENERGY OPERATING LLC	TEXAS	HOCKLEY
OBO US OTHER	4221903044	BOB SLAUGHTER BLOCK 114	SABINAL ENERGY OPERATING LLC	TEXAS	HOCKLEY
OBO US OTHER	4221903046	BOB SLAUGHTER BLOCK 115	TEXACO E&P INC	TEXAS	HOCKLEY
OBO US OTHER	4221903045	BOB SLAUGHTER BLOCK 116	SABINAL ENERGY OPERATING LLC	TEXAS	HOCKLEY

Well Group	API	Well Name	Current Operator Name	State	County
OBO US OTHER	4221903047	BOB SLAUGHTER BLOCK 117	SABINAL ENERGY OPERATING LLC	TEXAS	HOCKLEY
OBO US OTHER	4221903048	BOB SLAUGHTER BLOCK 118	SABINAL ENERGY OPERATING LLC	TEXAS	HOCKLEY
OBO US OTHER	4221903049	BOB SLAUGHTER BLOCK 119	SABINAL ENERGY OPERATING LLC	TEXAS	HOCKLEY
OBO US OTHER	4221902944	BOB SLAUGHTER BLOCK 12	SABINAL ENERGY OPERATING LLC	TEXAS	HOCKLEY
OBO US OTHER	4221903053	BOB SLAUGHTER BLOCK 120	SABINAL ENERGY OPERATING LLC	TEXAS	HOCKLEY
OBO US OTHER	4221903050	BOB SLAUGHTER BLOCK 121	SABINAL ENERGY OPERATING LLC	TEXAS	HOCKLEY
OBO US OTHER	4221903052	BOB SLAUGHTER BLOCK 122	SABINAL ENERGY OPERATING LLC	TEXAS	HOCKLEY
OBO US OTHER	4221903051	BOB SLAUGHTER BLOCK 123	SABINAL ENERGY OPERATING LLC	TEXAS	HOCKLEY
OBO US OTHER	4221903054	BOB SLAUGHTER BLOCK 124	SABINAL ENERGY OPERATING LLC	TEXAS	HOCKLEY
OBO US OTHER	4221903055	BOB SLAUGHTER BLOCK 125	SABINAL ENERGY OPERATING LLC	TEXAS	HOCKLEY
OBO US OTHER	4221903058	BOB SLAUGHTER BLOCK 126	SABINAL ENERGY OPERATING LLC	TEXAS	HOCKLEY
OBO US OTHER	4221903056	BOB SLAUGHTER BLOCK 127	SABINAL ENERGY OPERATING LLC	TEXAS	HOCKLEY
OBO US OTHER	4221903059	BOB SLAUGHTER BLOCK 128	SABINAL ENERGY OPERATING LLC	TEXAS	HOCKLEY
OBO US OTHER	4221903057	BOB SLAUGHTER BLOCK 129	SABINAL ENERGY OPERATING LLC	TEXAS	HOCKLEY
OBO US OTHER	4221902945	BOB SLAUGHTER BLOCK 13	TEXACO E&P INC	TEXAS	HOCKLEY
OBO US OTHER	4221903060	BOB SLAUGHTER BLOCK 130	SABINAL ENERGY OPERATING LLC	TEXAS	HOCKLEY
OBO US OTHER	4221903061	BOB SLAUGHTER BLOCK 131	SABINAL ENERGY OPERATING LLC	TEXAS	HOCKLEY
OBO US OTHER	4221903062	BOB SLAUGHTER BLOCK 132	SABINAL ENERGY OPERATING LLC	TEXAS	HOCKLEY
OBO US OTHER	4221903063	BOB SLAUGHTER BLOCK 133	SABINAL ENERGY OPERATING LLC	TEXAS	HOCKLEY
OBO US OTHER	4221903064	BOB SLAUGHTER BLOCK 134	SABINAL ENERGY OPERATING LLC	TEXAS	HOCKLEY
OBO US OTHER	4221903065	BOB SLAUGHTER BLOCK 135	SABINAL ENERGY OPERATING LLC	TEXAS	HOCKLEY
OBO US OTHER	4221903066	BOB SLAUGHTER BLOCK 136	SABINAL ENERGY OPERATING LLC	TEXAS	HOCKLEY
OBO US OTHER	4221903067	BOB SLAUGHTER BLOCK 137	SABINAL ENERGY OPERATING LLC	TEXAS	HOCKLEY
OBO US OTHER	4221903068	BOB SLAUGHTER BLOCK 138	SABINAL ENERGY OPERATING LLC	TEXAS	HOCKLEY
OBO US OTHER	4221903069	BOB SLAUGHTER BLOCK 139	SABINAL ENERGY OPERATING LLC	TEXAS	HOCKLEY
OBO US OTHER	4221902946	BOB SLAUGHTER BLOCK 14	TEXACO E&P INC	TEXAS	HOCKLEY
OBO US OTHER	4221903070	BOB SLAUGHTER BLOCK 140	SABINAL ENERGY OPERATING LLC	TEXAS	HOCKLEY
OBO US OTHER	4221903071	BOB SLAUGHTER BLOCK 141	SABINAL ENERGY OPERATING LLC	TEXAS	HOCKLEY
OBO US OTHER	4221903072	BOB SLAUGHTER BLOCK 142	TEXACO E&P INC	TEXAS	HOCKLEY
OBO US OTHER	4221903073	BOB SLAUGHTER BLOCK 143	SABINAL ENERGY OPERATING LLC	TEXAS	HOCKLEY
OBO US OTHER	4221903075	BOB SLAUGHTER BLOCK 145	SABINAL ENERGY OPERATING LLC	TEXAS	HOCKLEY
OBO US OTHER	4221903076	BOB SLAUGHTER BLOCK 146	SABINAL ENERGY OPERATING LLC	TEXAS	HOCKLEY
OBO US OTHER	4221903077	BOB SLAUGHTER BLOCK 147	SABINAL ENERGY OPERATING LLC	TEXAS	HOCKLEY
OBO US OTHER	4221903078	BOB SLAUGHTER BLOCK 148	SABINAL ENERGY OPERATING LLC	TEXAS	HOCKLEY
OBO US OTHER	4221903079	BOB SLAUGHTER BLOCK 149	SABINAL ENERGY OPERATING LLC	TEXAS	HOCKLEY
OBO US OTHER	4221902947	BOB SLAUGHTER BLOCK 15	SABINAL ENERGY OPERATING LLC	TEXAS	HOCKLEY
OBO US OTHER	4221903080	BOB SLAUGHTER BLOCK 150	SABINAL ENERGY OPERATING LLC	TEXAS	HOCKLEY
OBO US OTHER	4221903081	BOB SLAUGHTER BLOCK 151	SABINAL ENERGY OPERATING LLC	TEXAS	HOCKLEY
OBO US OTHER	4221903082	BOB SLAUGHTER BLOCK 152	SABINAL ENERGY OPERATING LLC	TEXAS	HOCKLEY
OBO US OTHER	4221903083	BOB SLAUGHTER BLOCK 153	TEXACO E&P INC	TEXAS	HOCKLEY
OBO US OTHER	4221903084	BOB SLAUGHTER BLOCK 154	SABINAL ENERGY OPERATING LLC	TEXAS	HOCKLEY
OBO US OTHER	4221903085	BOB SLAUGHTER BLOCK 155	SABINAL ENERGY OPERATING LLC	TEXAS	HOCKLEY
OBO US OTHER	4221903126	BOB SLAUGHTER BLOCK 156	SABINAL ENERGY OPERATING LLC	TEXAS	HOCKLEY
OBO US OTHER	4221903125	BOB SLAUGHTER BLOCK 157	SABINAL ENERGY OPERATING LLC	TEXAS	HOCKLEY
OBO US OTHER	4221903086	BOB SLAUGHTER BLOCK 158	SABINAL ENERGY OPERATING LLC	TEXAS	HOCKLEY
OBO US OTHER	4221903087	BOB SLAUGHTER BLOCK 159	SABINAL ENERGY OPERATING LLC	TEXAS	HOCKLEY
OBO US OTHER	4221902948	BOB SLAUGHTER BLOCK 16	TEXACO E&P INC	TEXAS	HOCKLEY
OBO US OTHER	4221903088	BOB SLAUGHTER BLOCK 160	SABINAL ENERGY OPERATING LLC	TEXAS	HOCKLEY
OBO US OTHER	4221903089	BOB SLAUGHTER BLOCK 161	SABINAL ENERGY OPERATING LLC	TEXAS	HOCKLEY
OBO US OTHER	4221903090	BOB SLAUGHTER BLOCK 162	SABINAL ENERGY OPERATING LLC	TEXAS	HOCKLEY
OBO US OTHER	4221903091	BOB SLAUGHTER BLOCK 163	TEXACO E&P INC	TEXAS	HOCKLEY
OBO US OTHER	4221903092	BOB SLAUGHTER BLOCK 164	SABINAL ENERGY OPERATING LLC	TEXAS	HOCKLEY
OBO US OTHER	4221903094	BOB SLAUGHTER BLOCK 166	SABINAL ENERGY OPERATING LLC	TEXAS	HOCKLEY
OBO US OTHER	4221903096	BOB SLAUGHTER BLOCK 168	SABINAL ENERGY OPERATING LLC	TEXAS	HOCKLEY
OBO US OTHER	4221903097	BOB SLAUGHTER BLOCK 169	SABINAL ENERGY OPERATING LLC	TEXAS	HOCKLEY
OBO US OTHER	4221902949	BOB SLAUGHTER BLOCK 17	SABINAL ENERGY OPERATING LLC	TEXAS	HOCKLEY
OBO US OTHER	4221903098	BOB SLAUGHTER BLOCK 170	SABINAL ENERGY OPERATING LLC	TEXAS	HOCKLEY
OBO US OTHER	4221903099	BOB SLAUGHTER BLOCK 171	SABINAL ENERGY OPERATING LLC	TEXAS	HOCKLEY
OBO US OTHER	4221903100	BOB SLAUGHTER BLOCK 172	SABINAL ENERGY OPERATING LLC	TEXAS	HOCKLEY
OBO US OTHER	4221903101	BOB SLAUGHTER BLOCK 173	TEXACO E&P INC	TEXAS	HOCKLEY
OBO US OTHER	4221903102	BOB SLAUGHTER BLOCK 174	SABINAL ENERGY OPERATING LLC	TEXAS	HOCKLEY
OBO US OTHER	4221903103	BOB SLAUGHTER BLOCK 175	SABINAL ENERGY OPERATING LLC	TEXAS	HOCKLEY
OBO US OTHER	4221903105	BOB SLAUGHTER BLOCK 177	SABINAL ENERGY OPERATING LLC	TEXAS	HOCKLEY
OBO US OTHER	4221902950	BOB SLAUGHTER BLOCK 18	SABINAL ENERGY OPERATING LLC	TEXAS	HOCKLEY
OBO US OTHER	4221902951	BOB SLAUGHTER BLOCK 19	SABINAL ENERGY OPERATING LLC	TEXAS	HOCKLEY
OBO US OTHER	4221902934	BOB SLAUGHTER BLOCK 2	SABINAL ENERGY OPERATING LLC	TEXAS	HOCKLEY
OBO US OTHER	4221902952	BOB SLAUGHTER BLOCK 20	SABINAL ENERGY OPERATING LLC	TEXAS	HOCKLEY
OBO US OTHER	4221902954	BOB SLAUGHTER BLOCK 22	SABINAL ENERGY OPERATING LLC	TEXAS	HOCKLEY
OBO US OTHER	4221902956	BOB SLAUGHTER BLOCK 24	SABINAL ENERGY OPERATING LLC	TEXAS	HOCKLEY
OBO US OTHER	4221902957	BOB SLAUGHTER BLOCK 25	SABINAL ENERGY OPERATING LLC	TEXAS	HOCKLEY
OBO US OTHER	4221930861	BOB SLAUGHTER BLOCK 253	SABINAL ENERGY OPERATING LLC	TEXAS	HOCKLEY
OBO US OTHER	4221930862	BOB SLAUGHTER BLOCK 254	SABINAL ENERGY OPERATING LLC	TEXAS	HOCKLEY
OBO US OTHER	4221930859	BOB SLAUGHTER BLOCK 255	SABINAL ENERGY OPERATING LLC	TEXAS	HOCKLEY
OBO US OTHER	4221930858	BOB SLAUGHTER BLOCK 257	SABINAL ENERGY OPERATING LLC	TEXAS	HOCKLEY
OBO US OTHER	4221930857	BOB SLAUGHTER BLOCK 258	TEXACO E&P INC	TEXAS	HOCKLEY
OBO US OTHER	4221930888	BOB SLAUGHTER BLOCK 259	SABINAL ENERGY OPERATING LLC	TEXAS	HOCKLEY
OBO US OTHER	4221902958	BOB SLAUGHTER BLOCK 26	SABINAL ENERGY OPERATING LLC	TEXAS	HOCKLEY
OBO US OTHER	4221930864	BOB SLAUGHTER BLOCK 260	SABINAL ENERGY OPERATING LLC	TEXAS	HOCKLEY
OBO US OTHER	4221930855	BOB SLAUGHTER BLOCK 261	SABINAL ENERGY OPERATING LLC	TEXAS	HOCKLEY
OBO US OTHER	4221930865	BOB SLAUGHTER BLOCK 262	SABINAL ENERGY OPERATING LLC	TEXAS	HOCKLEY
OBO US OTHER	4221930866	BOB SLAUGHTER BLOCK 263	SABINAL ENERGY OPERATING LLC	TEXAS	HOCKLEY
OBO US OTHER	4221930867	BOB SLAUGHTER BLOCK 264	SABINAL ENERGY OPERATING LLC	TEXAS	HOCKLEY
OBO US OTHER	4221930854	BOB SLAUGHTER BLOCK 265	SABINAL ENERGY OPERATING LLC	TEXAS	HOCKLEY
OBO US OTHER	4221930868	BOB SLAUGHTER BLOCK 266	SABINAL ENERGY OPERATING LLC	TEXAS	HOCKLEY

Well Group	API	Well Name	Current Operator Name	State	County
OBO US OTHER	4221930869	BOB SLAUGHTER BLOCK 267	SABINAL ENERGY OPERATING LLC	TEXAS	HOCKLEY
OBO US OTHER	4221930870	BOB SLAUGHTER BLOCK 268	SABINAL ENERGY OPERATING LLC	TEXAS	HOCKLEY
OBO US OTHER	4221930871	BOB SLAUGHTER BLOCK 269	SABINAL ENERGY OPERATING LLC	TEXAS	HOCKLEY
OBO US OTHER	4221902959	BOB SLAUGHTER BLOCK 27	SABINAL ENERGY OPERATING LLC	TEXAS	HOCKLEY
OBO US OTHER	4221930853	BOB SLAUGHTER BLOCK 270	SABINAL ENERGY OPERATING LLC	TEXAS	HOCKLEY
OBO US OTHER	4221930872	BOB SLAUGHTER BLOCK 271	SABINAL ENERGY OPERATING LLC	TEXAS	HOCKLEY
OBO US OTHER	4221930852	BOB SLAUGHTER BLOCK 272	SABINAL ENERGY OPERATING LLC	TEXAS	HOCKLEY
OBO US OTHER	4221930873	BOB SLAUGHTER BLOCK 274	SABINAL ENERGY OPERATING LLC	TEXAS	HOCKLEY
OBO US OTHER	4221930874	BOB SLAUGHTER BLOCK 275	SABINAL ENERGY OPERATING LLC	TEXAS	HOCKLEY
OBO US OTHER	4221930850	BOB SLAUGHTER BLOCK 278	SABINAL ENERGY OPERATING LLC	TEXAS	HOCKLEY
OBO US OTHER	4221902960	BOB SLAUGHTER BLOCK 28	SABINAL ENERGY OPERATING LLC	TEXAS	HOCKLEY
OBO US OTHER	4221930890	BOB SLAUGHTER BLOCK 280	SABINAL ENERGY OPERATING LLC	TEXAS	HOCKLEY
OBO US OTHER	4221930877	BOB SLAUGHTER BLOCK 281	SABINAL ENERGY OPERATING LLC	TEXAS	HOCKLEY
OBO US OTHER	4221930892	BOB SLAUGHTER BLOCK 282	SABINAL ENERGY OPERATING LLC	TEXAS	HOCKLEY
OBO US OTHER	4221930889	BOB SLAUGHTER BLOCK 283	SABINAL ENERGY OPERATING LLC	TEXAS	HOCKLEY
OBO US OTHER	4221930928	BOB SLAUGHTER BLOCK 284	SABINAL ENERGY OPERATING LLC	TEXAS	HOCKLEY
OBO US OTHER	4221930997	BOB SLAUGHTER BLOCK 285	SABINAL ENERGY OPERATING LLC	TEXAS	HOCKLEY
OBO US OTHER	4221930996	BOB SLAUGHTER BLOCK 286	SABINAL ENERGY OPERATING LLC	TEXAS	HOCKLEY
OBO US OTHER	4221930995	BOB SLAUGHTER BLOCK 287	SABINAL ENERGY OPERATING LLC	TEXAS	HOCKLEY
OBO US OTHER	4221931020	BOB SLAUGHTER BLOCK 288	SABINAL ENERGY OPERATING LLC	TEXAS	HOCKLEY
OBO US OTHER	4221930994	BOB SLAUGHTER BLOCK 289	SABINAL ENERGY OPERATING LLC	TEXAS	HOCKLEY
OBO US OTHER	4221930993	BOB SLAUGHTER BLOCK 290	SABINAL ENERGY OPERATING LLC	TEXAS	HOCKLEY
OBO US OTHER	4221931017	BOB SLAUGHTER BLOCK 292	SABINAL ENERGY OPERATING LLC	TEXAS	HOCKLEY
OBO US OTHER	4221931019	BOB SLAUGHTER BLOCK 293	SABINAL ENERGY OPERATING LLC	TEXAS	HOCKLEY
OBO US OTHER	4221931014	BOB SLAUGHTER BLOCK 294	SABINAL ENERGY OPERATING LLC	TEXAS	HOCKLEY
OBO US OTHER	4221931021	BOB SLAUGHTER BLOCK 295	SABINAL ENERGY OPERATING LLC	TEXAS	HOCKLEY
OBO US OTHER	4221930991	BOB SLAUGHTER BLOCK 296	SABINAL ENERGY OPERATING LLC	TEXAS	HOCKLEY
OBO US OTHER	4221930990	BOB SLAUGHTER BLOCK 297	SABINAL ENERGY OPERATING LLC	TEXAS	HOCKLEY
OBO US OTHER	4221931009	BOB SLAUGHTER BLOCK 298	SABINAL ENERGY OPERATING LLC	TEXAS	HOCKLEY
OBO US OTHER	4221931018	BOB SLAUGHTER BLOCK 299	SABINAL ENERGY OPERATING LLC	TEXAS	HOCKLEY
OBO US OTHER	4221902935	BOB SLAUGHTER BLOCK 3	SABINAL ENERGY OPERATING LLC	TEXAS	HOCKLEY
OBO US OTHER	4221902962	BOB SLAUGHTER BLOCK 30	SABINAL ENERGY OPERATING LLC	TEXAS	HOCKLEY
OBO US OTHER	4221931026	BOB SLAUGHTER BLOCK 300	SABINAL ENERGY OPERATING LLC	TEXAS	HOCKLEY
OBO US OTHER	4221931016	BOB SLAUGHTER BLOCK 302	SABINAL ENERGY OPERATING LLC	TEXAS	HOCKLEY
OBO US OTHER	4221931010	BOB SLAUGHTER BLOCK 303	SABINAL ENERGY OPERATING LLC	TEXAS	HOCKLEY
OBO US OTHER	4221931023	BOB SLAUGHTER BLOCK 304	SABINAL ENERGY OPERATING LLC	TEXAS	HOCKLEY
OBO US OTHER	4221931038	BOB SLAUGHTER BLOCK 305	SABINAL ENERGY OPERATING LLC	TEXAS	HOCKLEY
OBO US OTHER	4221931039	BOB SLAUGHTER BLOCK 306	SABINAL ENERGY OPERATING LLC	TEXAS	HOCKLEY
OBO US OTHER	4221931043	BOB SLAUGHTER BLOCK 307	SABINAL ENERGY OPERATING LLC	TEXAS	HOCKLEY
OBO US OTHER	4221902964	BOB SLAUGHTER BLOCK 32	SABINAL ENERGY OPERATING LLC	TEXAS	HOCKLEY
OBO US OTHER	4221931333	BOB SLAUGHTER BLOCK 327	SABINAL ENERGY OPERATING LLC	TEXAS	HOCKLEY
OBO US OTHER	4221931334	BOB SLAUGHTER BLOCK 328	SABINAL ENERGY OPERATING LLC	TEXAS	HOCKLEY
OBO US OTHER	4221932937	BOB SLAUGHTER BLOCK 329	SABINAL ENERGY OPERATING LLC	TEXAS	HOCKLEY
OBO US OTHER	4221902965	BOB SLAUGHTER BLOCK 33	SABINAL ENERGY OPERATING LLC	TEXAS	HOCKLEY
OBO US OTHER	4221932923	BOB SLAUGHTER BLOCK 330	SABINAL ENERGY OPERATING LLC	TEXAS	HOCKLEY
OBO US OTHER	4221933224	BOB SLAUGHTER BLOCK 332	SABINAL ENERGY OPERATING LLC	TEXAS	HOCKLEY
OBO US OTHER	4221933221	BOB SLAUGHTER BLOCK 334	SABINAL ENERGY OPERATING LLC	TEXAS	HOCKLEY
OBO US OTHER	4221933229	BOB SLAUGHTER BLOCK 335	TEXACO E&P INC	TEXAS	HOCKLEY
OBO US OTHER	4221933227	BOB SLAUGHTER BLOCK 336	SABINAL ENERGY OPERATING LLC	TEXAS	HOCKLEY
OBO US OTHER	4221902966	BOB SLAUGHTER BLOCK 34	SABINAL ENERGY OPERATING LLC	TEXAS	HOCKLEY
OBO US OTHER	4221902968	BOB SLAUGHTER BLOCK 36	TEXACO E&P INC	TEXAS	HOCKLEY
OBO US OTHER	4221902970	BOB SLAUGHTER BLOCK 38	SABINAL ENERGY OPERATING LLC	TEXAS	HOCKLEY
OBO US OTHER	4221902971	BOB SLAUGHTER BLOCK 39	SABINAL ENERGY OPERATING LLC	TEXAS	HOCKLEY
OBO US OTHER	4221902936	BOB SLAUGHTER BLOCK 4	SABINAL ENERGY OPERATING LLC	TEXAS	HOCKLEY
OBO US OTHER	4221902972	BOB SLAUGHTER BLOCK 40	SABINAL ENERGY OPERATING LLC	TEXAS	HOCKLEY
OBO US OTHER	4221902973	BOB SLAUGHTER BLOCK 41	SABINAL ENERGY OPERATING LLC	TEXAS	HOCKLEY
OBO US OTHER	4221902974	BOB SLAUGHTER BLOCK 42	TEXACO E&P INC	TEXAS	HOCKLEY
OBO US OTHER	4221902978	BOB SLAUGHTER BLOCK 46	SABINAL ENERGY OPERATING LLC	TEXAS	HOCKLEY
OBO US OTHER	4221902979	BOB SLAUGHTER BLOCK 47	SABINAL ENERGY OPERATING LLC	TEXAS	HOCKLEY
OBO US OTHER	4221902980	BOB SLAUGHTER BLOCK 48	SABINAL ENERGY OPERATING LLC	TEXAS	HOCKLEY
OBO US OTHER	4221902981	BOB SLAUGHTER BLOCK 49	SABINAL ENERGY OPERATING LLC	TEXAS	HOCKLEY
OBO US OTHER	4221902937	BOB SLAUGHTER BLOCK 5	SABINAL ENERGY OPERATING LLC	TEXAS	HOCKLEY
OBO US OTHER	4221902982	BOB SLAUGHTER BLOCK 50	SABINAL ENERGY OPERATING LLC	TEXAS	HOCKLEY
OBO US OTHER	4221902983	BOB SLAUGHTER BLOCK 51	SABINAL ENERGY OPERATING LLC	TEXAS	HOCKLEY
OBO US OTHER	4221902984	BOB SLAUGHTER BLOCK 52	TEXACO E&P INC	TEXAS	HOCKLEY
OBO US OTHER	4221902985	BOB SLAUGHTER BLOCK 53	SABINAL ENERGY OPERATING LLC	TEXAS	HOCKLEY
OBO US OTHER	4221902986	BOB SLAUGHTER BLOCK 54	SABINAL ENERGY OPERATING LLC	TEXAS	HOCKLEY
OBO US OTHER	4221902987	BOB SLAUGHTER BLOCK 55	SABINAL ENERGY OPERATING LLC	TEXAS	HOCKLEY
OBO US OTHER	4221902990	BOB SLAUGHTER BLOCK 58	SABINAL ENERGY OPERATING LLC	TEXAS	HOCKLEY
OBO US OTHER	4221902991	BOB SLAUGHTER BLOCK 59	SABINAL ENERGY OPERATING LLC	TEXAS	HOCKLEY
OBO US OTHER	4221902938	BOB SLAUGHTER BLOCK 6	TEXACO E&P INC	TEXAS	HOCKLEY
OBO US OTHER	4221902992	BOB SLAUGHTER BLOCK 60	SABINAL ENERGY OPERATING LLC	TEXAS	HOCKLEY
OBO US OTHER	4221902993	BOB SLAUGHTER BLOCK 61	SABINAL ENERGY OPERATING LLC	TEXAS	HOCKLEY
OBO US OTHER	4221902994	BOB SLAUGHTER BLOCK 62	SABINAL ENERGY OPERATING LLC	TEXAS	HOCKLEY
OBO US OTHER	4221902995	BOB SLAUGHTER BLOCK 63	SABINAL ENERGY OPERATING LLC	TEXAS	HOCKLEY
OBO US OTHER	4221902996	BOB SLAUGHTER BLOCK 64	SABINAL ENERGY OPERATING LLC	TEXAS	HOCKLEY
OBO US OTHER	4221902997	BOB SLAUGHTER BLOCK 65	SABINAL ENERGY OPERATING LLC	TEXAS	HOCKLEY
OBO US OTHER	4221902998	BOB SLAUGHTER BLOCK 66	SABINAL ENERGY OPERATING LLC	TEXAS	HOCKLEY
OBO US OTHER	4221935500	BOB SLAUGHTER BLOCK 67-A	SABINAL ENERGY OPERATING LLC	TEXAS	HOCKLEY
OBO US OTHER	4221903000	BOB SLAUGHTER BLOCK 68	SABINAL ENERGY OPERATING LLC	TEXAS	HOCKLEY
OBO US OTHER	4221903001	BOB SLAUGHTER BLOCK 69	SABINAL ENERGY OPERATING LLC	TEXAS	HOCKLEY
OBO US OTHER	4221903002	BOB SLAUGHTER BLOCK 70	SABINAL ENERGY OPERATING LLC	TEXAS	HOCKLEY
OBO US OTHER	4221903003	BOB SLAUGHTER BLOCK 71	SABINAL ENERGY OPERATING LLC	TEXAS	HOCKLEY
OBO US OTHER	4221903004	BOB SLAUGHTER BLOCK 72	SABINAL ENERGY OPERATING LLC	TEXAS	HOCKLEY

Well Group	API	Well Name	Current Operator Name	State	County
OBO US OTHER	4221903005	BOB SLAUGHTER BLOCK 73	SABINAL ENERGY OPERATING LLC	TEXAS	HOCKLEY
OBO US OTHER	4221903006	BOB SLAUGHTER BLOCK 74	SABINAL ENERGY OPERATING LLC	TEXAS	HOCKLEY
OBO US OTHER	4221903008	BOB SLAUGHTER BLOCK 76	SABINAL ENERGY OPERATING LLC	TEXAS	HOCKLEY
OBO US OTHER	4221903009	BOB SLAUGHTER BLOCK 77	SABINAL ENERGY OPERATING LLC	TEXAS	HOCKLEY
OBO US OTHER	4221903010	BOB SLAUGHTER BLOCK 78	SABINAL ENERGY OPERATING LLC	TEXAS	HOCKLEY
OBO US OTHER	4221903011	BOB SLAUGHTER BLOCK 79	SABINAL ENERGY OPERATING LLC	TEXAS	HOCKLEY
OBO US OTHER	4221902940	BOB SLAUGHTER BLOCK 8	SABINAL ENERGY OPERATING LLC	TEXAS	HOCKLEY
OBO US OTHER	4221903012	BOB SLAUGHTER BLOCK 80	SABINAL ENERGY OPERATING LLC	TEXAS	HOCKLEY
OBO US OTHER	4221903013	BOB SLAUGHTER BLOCK 81	SABINAL ENERGY OPERATING LLC	TEXAS	HOCKLEY
OBO US OTHER	4221903014	BOB SLAUGHTER BLOCK 82	SABINAL ENERGY OPERATING LLC	TEXAS	HOCKLEY
OBO US OTHER	4221903015	BOB SLAUGHTER BLOCK 83	SABINAL ENERGY OPERATING LLC	TEXAS	HOCKLEY
OBO US OTHER	4221903016	BOB SLAUGHTER BLOCK 84	SABINAL ENERGY OPERATING LLC	TEXAS	HOCKLEY
OBO US OTHER	4221903128	BOB SLAUGHTER BLOCK 85	SABINAL ENERGY OPERATING LLC	TEXAS	HOCKLEY
OBO US OTHER	4221903017	BOB SLAUGHTER BLOCK 86	SABINAL ENERGY OPERATING LLC	TEXAS	HOCKLEY
OBO US OTHER	4221903018	BOB SLAUGHTER BLOCK 87	SABINAL ENERGY OPERATING LLC	TEXAS	HOCKLEY
OBO US OTHER	4221903020	BOB SLAUGHTER BLOCK 89	SABINAL ENERGY OPERATING LLC	TEXAS	HOCKLEY
OBO US OTHER	4221902941	BOB SLAUGHTER BLOCK 9	TEXACO E&P INC	TEXAS	HOCKLEY
OBO US OTHER	4221903022	BOB SLAUGHTER BLOCK 91	SABINAL ENERGY OPERATING LLC	TEXAS	HOCKLEY
OBO US OTHER	4221903023	BOB SLAUGHTER BLOCK 92	SABINAL ENERGY OPERATING LLC	TEXAS	HOCKLEY
OBO US OTHER	4221903024	BOB SLAUGHTER BLOCK 93	SABINAL ENERGY OPERATING LLC	TEXAS	HOCKLEY
OBO US OTHER	4221903025	BOB SLAUGHTER BLOCK 94	SABINAL ENERGY OPERATING LLC	TEXAS	HOCKLEY
OBO US OTHER	4221903026	BOB SLAUGHTER BLOCK 95	SABINAL ENERGY OPERATING LLC	TEXAS	HOCKLEY
OBO US OTHER	4221903027	BOB SLAUGHTER BLOCK 96	SABINAL ENERGY OPERATING LLC	TEXAS	HOCKLEY
OBO US OTHER	4221903028	BOB SLAUGHTER BLOCK 97	SABINAL ENERGY OPERATING LLC	TEXAS	HOCKLEY
OBO US OTHER	4221931287	BOB SLAUGHTER BLOCK E-4	TEXACO E&P INC	TEXAS	HOCKLEY
OBO US OTHER	4221931152	BOB SLAUGHTER BLOCK T2	TEXACO E&P INC	TEXAS	HOCKLEY
OBO US OTHER	4221931203	BOB SLAUGHTER BLOCK WI-309	SABINAL ENERGY OPERATING LLC	TEXAS	HOCKLEY
OBO US OTHER	4221931151	BOB SLAUGHTER BLOCK WI-T1	TEXACO E&P INC	TEXAS	HOCKLEY
OBO US OTHER	4221931153	BOB SLAUGHTER BLOCK WI-T3	TEXACO E&P INC	TEXAS	HOCKLEY
OBO US OTHER	4221931188	BOB SLAUGHTER BLOCK WS34	SABINAL ENERGY OPERATING LLC	TEXAS	HOCKLEY
OBO US OTHER	4221930903	BOB SLAUGHTEROCK A 35	SABINAL ENERGY OPERATING LLC	TEXAS	HOCKLEY
OBO US OTHER	4221931187	BOB SLAUGTHER BLOCK WS33	SABINAL ENERGY OPERATING LLC	TEXAS	HOCKLEY
OBO US OTHER	3001532041	BOGLE FLATS UNIT `A` COM 23	MEWBOURNE OIL COMPANY	NEW MEXICO	EDDY
OBO US OTHER	3001528560	BOGLE FLATS UNIT 11	MEWBOURNE OIL COMPANY	NEW MEXICO	EDDY
OBO US OTHER	3001528827	BOGLE FLATS UNIT 13	CHEVRON U S A INC	NEW MEXICO	EDDY
OBO US OTHER	3001529295	BOGLE FLATS UNIT 17	MEWBOURNE OIL COMPANY	NEW MEXICO	EDDY
OBO US OTHER	3001528884	BOGLE FLATS UNIT 18	MEWBOURNE OIL COMPANY	NEW MEXICO	EDDY
OBO US OTHER	3001530620	BOGLE FLATS UNIT 20	MEWBOURNE OIL COMPANY	NEW MEXICO	EDDY
OBO US OTHER	3001510575	BOGLE FLATS UNIT 3	MEWBOURNE OIL COMPANY	NEW MEXICO	EDDY
OBO US OTHER	3001510577	BOGLE FLATS UNIT 5	MEWBOURNE OIL COMPANY	NEW MEXICO	EDDY
OBO US OTHER	3001510578	BOGLE FLATS UNIT 6	CHEVRON U S A INC	NEW MEXICO	EDDY
OBO US OTHER	3001510720	BOGLE FLATS UNIT 8	CHEVRON U S A INC	NEW MEXICO	EDDY
OBO US OTHER	3001510745	BOGLE FLATS UNIT 9	CHEVRON U S A INC	NEW MEXICO	EDDY
OBO US OTHER	3001528624	BOGLE FLATS UNIT GAS COM 12	CHEVRON U S A INC	NEW MEXICO	EDDY
OBO US OTHER	3001531170	BOGLE FLATS UNIT GAS COM 19	CHEVRON U S A INC	NEW MEXICO	EDDY
OBO US OTHER	3001510383	BOGLE FLATS UNITS 1	CHEVRON U S A INC	NEW MEXICO	EDDY
OBO US OTHER	3001501652	BOLING 1	R & M OIL, LLC	NEW MEXICO	EDDY
OBO US OTHER	3002504017	BORN `A` 006	RHOMBUS OPERATING CO LTD	NEW MEXICO	LEA
OBO US OTHER	4207910201	BOYD MALLET UNIT 73	NEW HORIZON RESOURCES LLC	TEXAS	COCHRAN
OBO US OTHER	4207930062	BOYD MALLET UNIT 80	WESTPORT OIL & GAS CO LP	TEXAS	COCHRAN
OBO US OTHER	4207930131	BOYD MALLET UNIT 81	WESTPORT OIL & GAS CO LP	TEXAS	COCHRAN
OBO US OTHER	4207930132	BOYD MALLET UNIT 82	NEW HORIZON RESOURCES LLC	TEXAS	COCHRAN
OBO US OTHER	4207930819	BOYD MALLET UNIT 84	NEW HORIZON RESOURCES LLC	TEXAS	COCHRAN
OBO US OTHER	4207932356	BOYD MALLET UNIT 86	WESTPORT OIL & GAS CO LP	TEXAS	COCHRAN
OBO US OTHER	4207932576	BOYD MALLET UNIT 87	NEW HORIZON RESOURCES LLC	TEXAS	COCHRAN
OBO US OTHER	4207932575	BOYD MALLET UNIT 88	NEW HORIZON RESOURCES LLC	TEXAS	COCHRAN
OBO US OTHER	4207932574	BOYD MALLET UNIT 89	NEW HORIZON RESOURCES LLC	TEXAS	COCHRAN
OBO US OTHER	4207932882	BOYD MALLET UNIT 95	NEW HORIZON RESOURCES LLC	TEXAS	COCHRAN
OBO US OTHER	4207932897	BOYD MALLET UNIT 96	NEW HORIZON RESOURCES LLC	TEXAS	COCHRAN
OBO US OTHER	4207932892	BOYD MALLET UNIT 97	NEW HORIZON RESOURCES LLC	TEXAS	COCHRAN
OBO US OTHER	4207932896	BOYD MALLET UNIT 98	NEW HORIZON RESOURCES LLC	TEXAS	COCHRAN
OBO US OTHER	4207901359	BOYD-MALLET UNIT 1	NEW HORIZON RESOURCES LLC	TEXAS	COCHRAN
OBO US OTHER	4207901802	BOYD-MALLET UNIT 10	NEW HORIZON RESOURCES LLC	TEXAS	COCHRAN
OBO US OTHER	4207900568	BOYD-MALLET UNIT 12	WESTPORT OIL & GAS CO LP	TEXAS	COCHRAN
OBO US OTHER	4207902229	BOYD-MALLET UNIT 13	WESTPORT OIL & GAS CO LP	TEXAS	COCHRAN
OBO US OTHER	4207901366	BOYD-MALLET UNIT 14	WESTPORT OIL & GAS CO LP	TEXAS	COCHRAN
OBO US OTHER	4207901369	BOYD-MALLET UNIT 15	NEW HORIZON RESOURCES LLC	TEXAS	COCHRAN
OBO US OTHER	4207901368	BOYD-MALLET UNIT 16	NEW HORIZON RESOURCES LLC	TEXAS	COCHRAN
OBO US OTHER	4207901360	BOYD-MALLET UNIT 17	WESTPORT OIL & GAS CO LP	TEXAS	COCHRAN
OBO US OTHER	4207901361	BOYD-MALLET UNIT 18	NEW HORIZON RESOURCES LLC	TEXAS	COCHRAN
OBO US OTHER	4207900010	BOYD-MALLET UNIT 19	WESTPORT OIL & GAS CO LP	TEXAS	COCHRAN
OBO US OTHER	4207901358	BOYD-MALLET UNIT 2	WESTPORT OIL & GAS CO LP	TEXAS	COCHRAN
OBO US OTHER	4207901364	BOYD-MALLET UNIT 20	WESTPORT OIL & GAS CO LP	TEXAS	COCHRAN
OBO US OTHER	4207901356	BOYD-MALLET UNIT 21	WESTPORT OIL & GAS CO LP	TEXAS	COCHRAN
OBO US OTHER	4207901807	BOYD-MALLET UNIT 22	NEW HORIZON RESOURCES LLC	TEXAS	COCHRAN
OBO US OTHER	4207901803	BOYD-MALLET UNIT 23	NEW HORIZON RESOURCES LLC	TEXAS	COCHRAN
OBO US OTHER	4207901805	BOYD-MALLET UNIT 24	NEW HORIZON RESOURCES LLC	TEXAS	COCHRAN
OBO US OTHER	4207901800	BOYD-MALLET UNIT 25	NEW HORIZON RESOURCES LLC	TEXAS	COCHRAN
OBO US OTHER	4207901799	BOYD-MALLET UNIT 26	WESTPORT OIL & GAS CO LP	TEXAS	COCHRAN
OBO US OTHER	4207900566	BOYD-MALLET UNIT 27	NEW HORIZON RESOURCES LLC	TEXAS	COCHRAN
OBO US OTHER	4207900567	BOYD-MALLET UNIT 28	WESTPORT OIL & GAS CO LP	TEXAS	COCHRAN
OBO US OTHER	4207901357	BOYD-MALLET UNIT 3	WESTPORT OIL & GAS CO LP	TEXAS	COCHRAN
OBO US OTHER	4207901810	BOYD-MALLET UNIT 30	WESTPORT OIL & GAS CO LP	TEXAS	COCHRAN
OBO US OTHER	4207900009	BOYD-MALLET UNIT 32	NEW HORIZON RESOURCES LLC	TEXAS	COCHRAN

Well Group	API	Well Name	Current Operator Name	State	County
OBO US OTHER	4207901367	BOYD-MALLET UNIT 33	NEW HORIZON RESOURCES LLC	TEXAS	COCHRAN
OBO US OTHER	4207901354	BOYD-MALLET UNIT 34	NEW HORIZON RESOURCES LLC	TEXAS	COCHRAN
OBO US OTHER	4207901456	BOYD-MALLET UNIT 35	NEW HORIZON RESOURCES LLC	TEXAS	COCHRAN
OBO US OTHER	4207901460	BOYD-MALLET UNIT 36	NEW HORIZON RESOURCES LLC	TEXAS	COCHRAN
OBO US OTHER	4207901451	BOYD-MALLET UNIT 37	NEW HORIZON RESOURCES LLC	TEXAS	COCHRAN
OBO US OTHER	4207901798	BOYD-MALLET UNIT 38	NEW HORIZON RESOURCES LLC	TEXAS	COCHRAN
OBO US OTHER	4207901365	BOYD-MALLET UNIT 4	NEW HORIZON RESOURCES LLC	TEXAS	COCHRAN
OBO US OTHER	4207902020	BOYD-MALLET UNIT 40	WESTPORT OIL & GAS CO LP	TEXAS	COCHRAN
OBO US OTHER	4207901148	BOYD-MALLET UNIT 41	NEW HORIZON RESOURCES LLC	TEXAS	COCHRAN
OBO US OTHER	4207901812	BOYD-MALLET UNIT 42	WESTPORT OIL & GAS CO LP	TEXAS	COCHRAN
OBO US OTHER	4207901811	BOYD-MALLET UNIT 43	NEW HORIZON RESOURCES LLC	TEXAS	COCHRAN
OBO US OTHER	4207901363	BOYD-MALLET UNIT 44	NEW HORIZON RESOURCES LLC	TEXAS	COCHRAN
OBO US OTHER	4207900288	BOYD-MALLET UNIT 45	WESTPORT OIL & GAS CO LP	TEXAS	COCHRAN
OBO US OTHER	4207900008	BOYD-MALLET UNIT 46	NEW HORIZON RESOURCES LLC	TEXAS	COCHRAN
OBO US OTHER	4207900007	BOYD-MALLET UNIT 47	NEW HORIZON RESOURCES LLC	TEXAS	COCHRAN
OBO US OTHER	4207901370	BOYD-MALLET UNIT 48	NEW HORIZON RESOURCES LLC	TEXAS	COCHRAN
OBO US OTHER	4207901463	BOYD-MALLET UNIT 49	NEW HORIZON RESOURCES LLC	TEXAS	COCHRAN
OBO US OTHER	4207901355	BOYD-MALLET UNIT 5	WESTPORT OIL & GAS CO LP	TEXAS	COCHRAN
OBO US OTHER	4207901474	BOYD-MALLET UNIT 50	NEW HORIZON RESOURCES LLC	TEXAS	COCHRAN
OBO US OTHER	4207902131	BOYD-MALLET UNIT 51	WESTPORT OIL & GAS CO LP	TEXAS	COCHRAN
OBO US OTHER	4207901192	BOYD-MALLET UNIT 52	NEW HORIZON RESOURCES LLC	TEXAS	COCHRAN
OBO US OTHER	4207901813	BOYD-MALLET UNIT 53	NEW HORIZON RESOURCES LLC	TEXAS	COCHRAN
OBO US OTHER	4207902021	BOYD-MALLET UNIT 54	NEW HORIZON RESOURCES LLC	TEXAS	COCHRAN
OBO US OTHER	4207900005	BOYD-MALLET UNIT 55	NEW HORIZON RESOURCES LLC	TEXAS	COCHRAN
OBO US OTHER	4207900003	BOYD-MALLET UNIT 57	NEW HORIZON RESOURCES LLC	TEXAS	COCHRAN
OBO US OTHER	4207900006	BOYD-MALLET UNIT 58	WESTPORT OIL & GAS CO LP	TEXAS	COCHRAN
OBO US OTHER	4207901471	BOYD-MALLET UNIT 59	WESTPORT OIL & GAS CO LP	TEXAS	COCHRAN
OBO US OTHER	4207901808	BOYD-MALLET UNIT 6	WESTPORT OIL & GAS CO LP	TEXAS	COCHRAN
OBO US OTHER	4207901987	BOYD-MALLET UNIT 61	WESTPORT OIL & GAS CO LP	TEXAS	COCHRAN
OBO US OTHER	4207901986	BOYD-MALLET UNIT 62	NEW HORIZON RESOURCES LLC	TEXAS	COCHRAN
OBO US OTHER	4207902333	BOYD-MALLET UNIT 63	WESTPORT OIL & GAS CO LP	TEXAS	COCHRAN
OBO US OTHER	4207902335	BOYD-MALLET UNIT 64	NEW HORIZON RESOURCES LLC	TEXAS	COCHRAN
OBO US OTHER	4207901895	BOYD-MALLET UNIT 67	NEW HORIZON RESOURCES LLC	TEXAS	COCHRAN
OBO US OTHER	4207901893	BOYD-MALLET UNIT 68	NEW HORIZON RESOURCES LLC	TEXAS	COCHRAN
OBO US OTHER	4207902336	BOYD-MALLET UNIT 69	NEW HORIZON RESOURCES LLC	TEXAS	COCHRAN
OBO US OTHER	4207901804	BOYD-MALLET UNIT 7	WESTPORT OIL & GAS CO LP	TEXAS	COCHRAN
OBO US OTHER	4207902338	BOYD-MALLET UNIT 70	NEW HORIZON RESOURCES LLC	TEXAS	COCHRAN
OBO US OTHER	4207901894	BOYD-MALLET UNIT 71	NEW HORIZON RESOURCES LLC	TEXAS	COCHRAN
OBO US OTHER	4207902337	BOYD-MALLET UNIT 72	NEW HORIZON RESOURCES LLC	TEXAS	COCHRAN
OBO US OTHER	4207910214	BOYD-MALLET UNIT 74	NEW HORIZON RESOURCES LLC	TEXAS	COCHRAN
OBO US OTHER	4207910215	BOYD-MALLET UNIT 75	NEW HORIZON RESOURCES LLC	TEXAS	COCHRAN
OBO US OTHER	4207910216	BOYD-MALLET UNIT 76	NEW HORIZON RESOURCES LLC	TEXAS	COCHRAN
OBO US OTHER	4207910217	BOYD-MALLET UNIT 77	NEW HORIZON RESOURCES LLC	TEXAS	COCHRAN
OBO US OTHER	4207930048	BOYD-MALLET UNIT 78	NEW HORIZON RESOURCES LLC	TEXAS	COCHRAN
OBO US OTHER	4207930047	BOYD-MALLET UNIT 79	NEW HORIZON RESOURCES LLC	TEXAS	COCHRAN
OBO US OTHER	4207901806	BOYD-MALLET UNIT 8	NEW HORIZON RESOURCES LLC	TEXAS	COCHRAN
OBO US OTHER	4207901801	BOYD-MALLET UNIT 9	NEW HORIZON RESOURCES LLC	TEXAS	COCHRAN
OBO US OTHER	4207901147	BOYD-MALLET UNIT WI39	WESTPORT OIL & GAS CO LP	TEXAS	COCHRAN
OBO US OTHER	4244500159	BOYER 1	WHITE ROCK OIL & GAS LLC	TEXAS	TERRY
OBO US OTHER	4244500160	BOYER 2	WHITE ROCK OIL & GAS LLC	TEXAS	TERRY
OBO US OTHER	4244500120	BOYER A 1	WHITE ROCK OIL & GAS LLC	TEXAS	TERRY
OBO US OTHER	4244500121	BOYER A 2	WHITE ROCK OIL & GAS LLC	TEXAS	TERRY
OBO US OTHER	3001531967	BPO STATE COM 1 RC1	APACHE CORPORATION	NEW MEXICO	EDDY
OBO US OTHER	3002543743	BRANEX-COG FEDERAL COM 017H	SPUR ENERGY PARTNERS LLC	NEW MEXICO	LEA
OBO US OTHER	3002541007	BRANEX-COG FEDERAL COM 18H	SPUR ENERGY PARTNERS LLC	NEW MEXICO	LEA
OBO US OTHER	3001510404	BRANNIGAN `ANF` FED 1	EOG Y RESOURCES INC	NEW MEXICO	EDDY
OBO US OTHER	3001528051	BRANNIGAN `ANF` FEDERAL 2	EOG Y RESOURCES INC	NEW MEXICO	EDDY
OBO US OTHER	3001529357	BRANNIGAN `ANF` FEDERAL 4	EOG RESOURCES INC	NEW MEXICO	EDDY
OBO US OTHER	3001530207	BRANNIGAN `ANF` FEDERAL 5	EOG RESOURCES INC	NEW MEXICO	EDDY
OBO US OTHER	3001530208	BRANNIGAN `ANF` FEDERAL 6	EOG Y RESOURCES INC	NEW MEXICO	EDDY
OBO US OTHER	3001526101	BRANNIGAN ANF FEDERAL 3	EOG Y RESOURCES INC	NEW MEXICO	EDDY
OBO US OTHER	3001533734	BRANNIGAN ANF FEDERAL 9	EOG Y RESOURCES INC	NEW MEXICO	EDDY
OBO US OTHER	3001528899	BRIGHT FEDERAL 3	KERR-MCGEE OIL & GAS ONSHORE LP	NEW MEXICO	EDDY
OBO US OTHER	3001510386	BRIGHT-FEDERAL 1	SPECIAL ENERGY CORP	NEW MEXICO	EDDY
OBO US OTHER	4223532888	BROOKS `13` 1	TOC ENERGY RESOURCES LLC	TEXAS	IRION
OBO US OTHER	4223532945	BROOKS `13` 2	UNIT PETROLEUM COMPANY	TEXAS	IRION
OBO US OTHER	4223531813	BROOKS 4-1	BRECK OPERATING CORP	TEXAS	IRION
OBO US OTHER	4221933735	BROWN 1 RC1	TEXLAND PETROLEUM LP	TEXAS	HOCKLEY
OBO US OTHER	4221900754	BROWN 2 RC2	TEXLAND PETROLEUM LP	TEXAS	HOCKLEY
OBO US OTHER	4221933820	BROWN 3 RC1	TEXLAND PETROLEUM LP	TEXAS	HOCKLEY
OBO US OTHER	4221934185	BROWN 4 RC1	TEXLAND PETROLEUM LP	TEXAS	HOCKLEY
OBO US OTHER	4244331210	BROWN BASSETT GOODE UNIT 5H	BREITBURN OPERATING LP	TEXAS	TERRELL
OBO US OTHER	4244331228	BROWN BASSETT GOODE UNIT 5HR	LONGFELLOW ENERGY LP	TEXAS	TERRELL
OBO US OTHER	3002530199	BROWN FEDERAL 1	EXTEX OPERATING CO	NEW MEXICO	LEA
OBO US OTHER	3002530362	BROWN FEDERAL 2	EXTEX OPERATING CO	NEW MEXICO	LEA
OBO US OTHER	3002530438	BROWN FEDERAL 3	MACK ENERGY CORPORATION	NEW MEXICO	LEA
OBO US OTHER	3002536321	BROWN FEDERAL 4	EXTEX OPERATING CO	NEW MEXICO	LEA
OBO US OTHER	4243538223	BROWN WHITEHEAD 2 53	UPP OPERATING LLC	TEXAS	SUTTON
OBO US OTHER	4243535054	BROWN/WHITEHEAD `41` 1	UPP OPERATING LLC	TEXAS	SUTTON
OBO US OTHER	4243535128	BROWN/WHITEHEAD `41` 2	UPP OPERATING LLC	TEXAS	SUTTON
OBO US OTHER	4244300079	BROWN-BASSETT GOODE UNIT 1A	XTO ENERGY INC	TEXAS	TERRELL
OBO US OTHER	4244330055	BROWN-BASSETT UNIT 2	XTO ENERGY INC	TEXAS	TERRELL
OBO US OTHER	4211500368	BROWNFIELD LEE 3	WHITE ROCK OIL & GAS LLC	TEXAS	DAWSON
OBO US OTHER	4243535544	BROWN-WHITEHEAD `2` 2	UPP OPERATING LLC	TEXAS	SUTTON

Well Group	API	Well Name	Current Operator Name	State	County
OBO US OTHER	4243536825	BROWN-WHITEHEAD 2 1	UPP OPERATING LLC	TEXAS	SUTTON
OBO US OTHER	4243536052	BROWN-WHITEHEAD 2 10	UPP OPERATING LLC	TEXAS	SUTTON
OBO US OTHER	4243536284	BROWN-WHITEHEAD 2 11	UPP OPERATING LLC	TEXAS	SUTTON
OBO US OTHER	4243536561	BROWN-WHITEHEAD 2 12	UPP OPERATING LLC	TEXAS	SUTTON
OBO US OTHER	4243536827	BROWN-WHITEHEAD 2 13	UPP OPERATING LLC	TEXAS	SUTTON
OBO US OTHER	4243536285	BROWN-WHITEHEAD 2 14	UPP OPERATING LLC	TEXAS	SUTTON
OBO US OTHER	4243536292	BROWN-WHITEHEAD 2 15	UPP OPERATING LLC	TEXAS	SUTTON
OBO US OTHER	4243536913	BROWN-WHITEHEAD 2 16	UPP OPERATING LLC	TEXAS	SUTTON
OBO US OTHER	4243536823	BROWN-WHITEHEAD 2 17	UPP OPERATING LLC	TEXAS	SUTTON
OBO US OTHER	4243536550	BROWN-WHITEHEAD 2 18	UPP OPERATING LLC	TEXAS	SUTTON
OBO US OTHER	4243536717	BROWN-WHITEHEAD 2 19	UPP OPERATING LLC	TEXAS	SUTTON
OBO US OTHER	4243536290	BROWN-WHITEHEAD 2 20	UPP OPERATING LLC	TEXAS	SUTTON
OBO US OTHER	4243536946	BROWN-WHITEHEAD 2 21	UPP OPERATING LLC	TEXAS	SUTTON
OBO US OTHER	4243536715	BROWN-WHITEHEAD 2 22	UPP OPERATING LLC	TEXAS	SUTTON
OBO US OTHER	4243536554	BROWN-WHITEHEAD 2 23	UPP OPERATING LLC	TEXAS	SUTTON
OBO US OTHER	4243536609	BROWN-WHITEHEAD 2 24	UPP OPERATING LLC	TEXAS	SUTTON
OBO US OTHER	4243536608	BROWN-WHITEHEAD 2 25	UPP OPERATING LLC	TEXAS	SUTTON
OBO US OTHER	4243537075	BROWN-WHITEHEAD 2 26	UPP OPERATING LLC	TEXAS	SUTTON
OBO US OTHER	4243536283	BROWN-WHITEHEAD 2 27	UPP OPERATING LLC	TEXAS	SUTTON
OBO US OTHER	4243536720	BROWN-WHITEHEAD 2 28	UPP OPERATING LLC	TEXAS	SUTTON
OBO US OTHER	4243536719	BROWN-WHITEHEAD 2 29	UPP OPERATING LLC	TEXAS	SUTTON
OBO US OTHER	4243536046	BROWN-WHITEHEAD 2 3	UPP OPERATING LLC	TEXAS	SUTTON
OBO US OTHER	4243536826	BROWN-WHITEHEAD 2 30	UPP OPERATING LLC	TEXAS	SUTTON
OBO US OTHER	4243536824	BROWN-WHITEHEAD 2 31	UPP OPERATING LLC	TEXAS	SUTTON
OBO US OTHER	4243536286	BROWN-WHITEHEAD 2 32	UPP OPERATING LLC	TEXAS	SUTTON
OBO US OTHER	4243536718	BROWN-WHITEHEAD 2 33	UNIDENTIFIED	TEXAS	SUTTON
OBO US OTHER	4243536814	BROWN-WHITEHEAD 2 34	UPP OPERATING LLC	TEXAS	SUTTON
OBO US OTHER	4243536594	BROWN-WHITEHEAD 2 36	UPP OPERATING LLC	TEXAS	SUTTON
OBO US OTHER	4243536948	BROWN-WHITEHEAD 2 37	UPP OPERATING LLC	TEXAS	SUTTON
OBO US OTHER	4243536817	BROWN-WHITEHEAD 2 38	UPP OPERATING LLC	TEXAS	SUTTON
OBO US OTHER	4243536818	BROWN-WHITEHEAD 2 39	UPP OPERATING LLC	TEXAS	SUTTON
OBO US OTHER	4243536289	BROWN-WHITEHEAD 2 4	UPP OPERATING LLC	TEXAS	SUTTON
OBO US OTHER	4243536947	BROWN-WHITEHEAD 2 40	UPP OPERATING LLC	TEXAS	SUTTON
OBO US OTHER	4243536819	BROWN-WHITEHEAD 2 41	UPP OPERATING LLC	TEXAS	SUTTON
OBO US OTHER	4243536914	BROWN-WHITEHEAD 2 42	UPP OPERATING LLC	TEXAS	SUTTON
OBO US OTHER	4243536820	BROWN-WHITEHEAD 2 43	UPP OPERATING LLC	TEXAS	SUTTON
OBO US OTHER	4243536949	BROWN-WHITEHEAD 2 44	UPP OPERATING LLC	TEXAS	SUTTON
OBO US OTHER	4243537018	BROWN-WHITEHEAD 2 45	UPP OPERATING LLC	TEXAS	SUTTON
OBO US OTHER	4243537017	BROWN-WHITEHEAD 2 46	UPP OPERATING LLC	TEXAS	SUTTON
OBO US OTHER	4243537016	BROWN-WHITEHEAD 2 47	UPP OPERATING LLC	TEXAS	SUTTON
OBO US OTHER	4243537043	BROWN-WHITEHEAD 2 48	UPP OPERATING LLC	TEXAS	SUTTON
OBO US OTHER	4243537015	BROWN-WHITEHEAD 2 49	UPP OPERATING LLC	TEXAS	SUTTON
OBO US OTHER	4243537076	BROWN-WHITEHEAD 2 5	UPP OPERATING LLC	TEXAS	SUTTON
OBO US OTHER	4243537045	BROWN-WHITEHEAD 2 50	UPP OPERATING LLC	TEXAS	SUTTON
OBO US OTHER	4243537099	BROWN-WHITEHEAD 2 52	UPP OPERATING LLC	TEXAS	SUTTON
OBO US OTHER	4243536045	BROWN-WHITEHEAD 2 6	UPP OPERATING LLC	TEXAS	SUTTON
OBO US OTHER	4243536067	BROWN-WHITEHEAD 2 7	UPP OPERATING LLC	TEXAS	SUTTON
OBO US OTHER	4243536716	BROWN-WHITEHEAD 2 8	UPP OPERATING LLC	TEXAS	SUTTON
OBO US OTHER	4243536053	BROWN-WHITEHEAD 2 9	UPP OPERATING LLC	TEXAS	SUTTON
OBO US OTHER	4243538823	BROWN-WHITEHEAD 41 4	UPP OPERATING LLC	TEXAS	SUTTON
OBO US OTHER	4243538817	BROWN-WHITEHEAD 41 5	UPP OPERATING LLC	TEXAS	SUTTON
OBO US OTHER	4221935040	BULLINGTON 2	SIXESS ENERGY LLC	TEXAS	HOCKLEY
OBO US OTHER	4221935227	BULLINGTON 3	SIXESS ENERGY LLC	TEXAS	HOCKLEY
OBO US OTHER	4221935488	BULLINGTON 4	WALSH PETROLEUM INC	TEXAS	HOCKLEY
OBO US OTHER	4221935607	BULLINGTON 5	WALSH PETROLEUM INC	TEXAS	HOCKLEY
OBO US OTHER	4221935611	BULLINGTON 6	SIXESS ENERGY LLC	TEXAS	HOCKLEY
OBO US OTHER	4221901560	BULLINGTON 7	WALSH PETROLEUM INC	TEXAS	HOCKLEY
OBO US OTHER	4221935610	BULLINGTON 8	SIXESS ENERGY LLC	TEXAS	HOCKLEY
OBO US OTHER	4221935024	BULLINGTON R 1	SIXESS ENERGY LLC	TEXAS	HOCKLEY
OBO US OTHER	4221935734	BULLINGTON R WI-19	SIXESS ENERGY LLC	TEXAS	HOCKLEY
OBO US OTHER	4221935736	BULLINGTON R WI-20	SIXESS ENERGY LLC	TEXAS	HOCKLEY
OBO US OTHER	4221935617	BULLINGTON WI-10	SIXESS ENERGY LLC	TEXAS	HOCKLEY
OBO US OTHER	4221935620	BULLINGTON WI-11	SIXESS ENERGY LLC	TEXAS	HOCKLEY
OBO US OTHER	4221935621	BULLINGTON WI-12	WALSH PETROLEUM INC	TEXAS	HOCKLEY
OBO US OTHER	4221935623	BULLINGTON WI-13	WALSH PETROLEUM INC	TEXAS	HOCKLEY
OBO US OTHER	4221935624	BULLINGTON WI-14	SIXESS ENERGY LLC	TEXAS	HOCKLEY
OBO US OTHER	4221935618	BULLINGTON WI-15	SIXESS ENERGY LLC	TEXAS	HOCKLEY
OBO US OTHER	4221935619	BULLINGTON WI-16	SIXESS ENERGY LLC	TEXAS	HOCKLEY
OBO US OTHER	4221935622	BULLINGTON WI-17	SIXESS ENERGY LLC	TEXAS	HOCKLEY
OBO US OTHER	4221935625	BULLINGTON WI-18	SIXESS ENERGY LLC	TEXAS	HOCKLEY
OBO US OTHER	4221935616	BULLINGTON WI-9	SIXESS ENERGY LLC	TEXAS	HOCKLEY
OBO US OTHER	4211500371	BURKETT A 1	WHITE ROCK OIL & GAS LLC	TEXAS	DAWSON
OBO US OTHER	4211500373	BURKETT A 2	WHITE ROCK OIL & GAS LLC	TEXAS	DAWSON
OBO US OTHER	4244500165	BURKETT A 3	WHITE ROCK OIL & GAS LLC	TEXAS	TERRY
OBO US OTHER	4244500166	BURKETT A 4	WHITE ROCK OIL & GAS LLC	TEXAS	TERRY
OBO US OTHER	4211500377	BURKETT A 5	WHITE ROCK OIL & GAS LLC	TEXAS	DAWSON
OBO US OTHER	4211500378	BURKETT A 6	WHITE ROCK OIL & GAS LLC	TEXAS	DAWSON
OBO US OTHER	4211500380	BURKETT A 7	WHITE ROCK OIL & GAS LLC	TEXAS	DAWSON
OBO US OTHER	4211500383	BURKETT A 8	WHITE ROCK OIL & GAS LLC	TEXAS	DAWSON
OBO US OTHER	4211500372	BURKETT W J 2	WHITE ROCK OIL & GAS LLC	TEXAS	DAWSON
OBO US OTHER	4211500375	BURKETT W J 4	WHITE ROCK OIL & GAS LLC	TEXAS	DAWSON
OBO US OTHER	3001524687	BURTON FLAT `SEC 6` STATE 1	XTO ENERGY INC	NEW MEXICO	EDDY
OBO US OTHER	3001524751	BURTON FLAT `SEC 6` STATE 3	EXXON MOBIL CORPORATION	NEW MEXICO	EDDY
OBO US OTHER	4241331767	BUSH-THOMPSON `140` 2	SILVER OIL & GAS INC	TEXAS	SCHLEICHER

Well Group	API	Well Name	Current Operator Name	State	County
OBO US OTHER	4241332150	BUSH-THOMPSON 140 3 RC1	SILVER OIL & GAS INC	TEXAS	SCHLEICHER
OBO US OTHER	4200335944	BUTLER A 1	CROSSTEX SERVICES LLC	TEXAS	ANDREWS
OBO US OTHER	4243530752	CANYON RANCH 0133S	UPP OPERATING LLC	TEXAS	SUTTON
OBO US OTHER	4243531014	CANYON RANCH 0134S	UPP OPERATING LLC	TEXAS	SUTTON
OBO US OTHER	4243533993	CANYON RANCH 0136S	UPP OPERATING LLC	TEXAS	SUTTON
OBO US OTHER	4243533994	CANYON RANCH 0138S	UPP OPERATING LLC	TEXAS	SUTTON
OBO US OTHER	4243534743	CANYON RANCH 0836S	UPP OPERATING LLC	TEXAS	SUTTON
OBO US OTHER	4243534742	CANYON RANCH 107-10S	UPP OPERATING LLC	TEXAS	SUTTON
OBO US OTHER	4243534814	CANYON RANCH 1072A	UPP OPERATING LLC	TEXAS	SUTTON
OBO US OTHER	4243534987	CANYON RANCH 1073A	UPP OPERATING LLC	TEXAS	SUTTON
OBO US OTHER	4243535060	CANYON RANCH 1075A	UPP OPERATING LLC	TEXAS	SUTTON
OBO US OTHER	4243533997	CANYON RANCH 1075S	UPP OPERATING LLC	TEXAS	SUTTON
OBO US OTHER	4243535066	CANYON RANCH 1076A	UPP OPERATING LLC	TEXAS	SUTTON
OBO US OTHER	4243534002	CANYON RANCH 1076S	UPP OPERATING LLC	TEXAS	SUTTON
OBO US OTHER	4243533999	CANYON RANCH 1077S	UPP OPERATING LLC	TEXAS	SUTTON
OBO US OTHER	4243533998	CANYON RANCH 1078S	UPP OPERATING LLC	TEXAS	SUTTON
OBO US OTHER	4243534815	CANYON RANCH 1079S	UPP OPERATING LLC	TEXAS	SUTTON
OBO US OTHER	4243534982	CANYON RANCH 1311S	UPP OPERATING LLC	TEXAS	SUTTON
OBO US OTHER	4243535059	CANYON RANCH 1314S	UPP OPERATING LLC	TEXAS	SUTTON
OBO US OTHER	4243535057	CANYON RANCH 1315S	UPP OPERATING LLC	TEXAS	SUTTON
OBO US OTHER	4243535065	CANYON RANCH 1316S	UPP OPERATING LLC	TEXAS	SUTTON
OBO US OTHER	4243534907	CANYON RANCH 135S	UPP OPERATING LLC	TEXAS	SUTTON
OBO US OTHER	4243534906	CANYON RANCH 13-7S	UPP OPERATING LLC	TEXAS	SUTTON
OBO US OTHER	4243534986	CANYON RANCH 8302X	UPP OPERATING LLC	TEXAS	SUTTON
OBO US OTHER	4243534989	CANYON RANCH 8303X	UPP OPERATING LLC	TEXAS	SUTTON
OBO US OTHER	4243535050	CANYON RANCH 8304X	UPP OPERATING LLC	TEXAS	SUTTON
OBO US OTHER	4243534816	CANYON RANCH 8310S	UPP OPERATING LLC	TEXAS	SUTTON
OBO US OTHER	4243534888	CANYON RANCH 8311S	UPP OPERATING LLC	TEXAS	SUTTON
OBO US OTHER	4243534990	CANYON RANCH 8312S	UPP OPERATING LLC	TEXAS	SUTTON
OBO US OTHER	4243535055	CANYON RANCH 8313S	UPP OPERATING LLC	TEXAS	SUTTON
OBO US OTHER	4243535062	CANYON RANCH 8314S	UPP OPERATING LLC	TEXAS	SUTTON
OBO US OTHER	4243535058	CANYON RANCH 8315S	UPP OPERATING LLC	TEXAS	SUTTON
OBO US OTHER	4243535064	CANYON RANCH 8316S	UPP OPERATING LLC	TEXAS	SUTTON
OBO US OTHER	4243539117	CANYON RANCH 8317S	UPP OPERATING LLC	TEXAS	SUTTON
OBO US OTHER	4243539116	CANYON RANCH 8318S	UPP OPERATING LLC	TEXAS	SUTTON
OBO US OTHER	4243534744	CANYON RANCH 83-5S	UPP OPERATING LLC	TEXAS	SUTTON
OBO US OTHER	4243534889	CANYON RANCH 837S	UPP OPERATING LLC	TEXAS	SUTTON
OBO US OTHER	4243534833	CANYON RANCH 83-8S	UPP OPERATING LLC	TEXAS	SUTTON
OBO US OTHER	4243538934	CANYON RANCH 838X	UPP OPERATING LLC	TEXAS	SUTTON
OBO US OTHER	4243534890	CANYON RANCH 839S	UPP OPERATING LLC	TEXAS	SUTTON
OBO US OTHER	3001500746	CARPER-HUDSON 1	BP AMERICA PRODUCTION COMPANY	NEW MEXICO	EDDY
OBO US OTHER	4244531128	CARR #1	REMUDA OPERATING CO	TEXAS	TERRY
OBO US OTHER	4241331844	CASE `A` 2	SILVER OIL & GAS INC	TEXAS	SCHLEICHER
OBO US OTHER	4241332175	CASE `A` 3	SILVER OIL & GAS INC	TEXAS	SCHLEICHER
OBO US OTHER	4241331887	CASE `B` 2	T X P INC	TEXAS	SCHLEICHER
OBO US OTHER	4241332166	CASE `B` 3	SILVER OIL & GAS INC	TEXAS	SCHLEICHER
OBO US OTHER	4241330680	CASE 1	VERDAD OIL AND GAS CORP	TEXAS	SCHLEICHER
OBO US OTHER	4241330763	CASE 1	TOC ENERGY RESOURCES LLC	TEXAS	SCHLEICHER
OBO US OTHER	4241330807	CASE 2	TOC ENERGY RESOURCES LLC	TEXAS	SCHLEICHER
OBO US OTHER	4241330886	CASE 3	TOC ENERGY RESOURCES LLC	TEXAS	SCHLEICHER
OBO US OTHER	4241332224	CASE H J `A` 4	SILVER OIL & GAS INC	TEXAS	SCHLEICHER
OBO US OTHER	4241332211	CASE H J `A` 5	SILVER OIL & GAS INC	TEXAS	SCHLEICHER
OBO US OTHER	4241332206	CASE H J `B` 5	SILVER OIL & GAS INC	TEXAS	SCHLEICHER
OBO US OTHER	4241332204	CASE H J B 4 RC1	SILVER OIL & GAS INC	TEXAS	SCHLEICHER
OBO US OTHER	4241330579	CASE H J/B/ 1	T X P INC	TEXAS	SCHLEICHER
OBO US OTHER	4221902717	CATTLE RAISEREAL UN 2	SABINAL ENERGY OPERATING LLC	TEXAS	HOCKLEY
OBO US OTHER	4221902719	CATTLE RAISEREAL UN 4	SABINAL ENERGY OPERATING LLC	TEXAS	HOCKLEY
OBO US OTHER	4221930283	CATTLE RAISEREAL UN 6	SABINAL ENERGY OPERATING LLC	TEXAS	HOCKLEY
OBO US OTHER	4221930894	CATTLE RAISEREAL UN 8	SABINAL ENERGY OPERATING LLC	TEXAS	HOCKLEY
OBO US OTHER	4221902718	CATTLE RAISEREAL UNIT 3	SABINAL ENERGY OPERATING LLC	TEXAS	HOCKLEY
OBO US OTHER	4221902720	CATTLE RAISEREAL UNIT 5	SABINAL ENERGY OPERATING LLC	TEXAS	HOCKLEY
OBO US OTHER	4221930895	CATTLE RAISEREAL UNIT 9	TEXACO E&P INC	TEXAS	HOCKLEY
OBO US OTHER	4221936016	CATTLE RAISERS NEAL UNIT WI-12	TEXACO E&P INC	TEXAS	HOCKLEY
OBO US OTHER	4221935925	CATTLE RAISERS NEAL UNIT WI-1A	TEXACO E&P INC	TEXAS	HOCKLEY
OBO US OTHER	4246530478	CAUTHORN 17 1	THREE FORKS RESOURCES LLC	TEXAS	VAL VERDE
OBO US OTHER	4207900063	CB NEAL 2	SCOUT ENERGY MANAGEMENT LLC	TEXAS	COCHRAN
OBO US OTHER	4207900070	CB NEAL 9	SCOUT ENERGY MANAGEMENT LLC	TEXAS	COCHRAN
OBO US OTHER	4221901036	CE OWENS 3	SABINAL ENERGY OPERATING LLC	TEXAS	HOCKLEY
OBO US OTHER	4211500055	CEDAR LAKE SE FIELD UNIT 1	CROSS TIMBERS ENERGY LLC	TEXAS	DAWSON
OBO US OTHER	4211532886	CEDAR LAKE SOUTHEAST FIELD UNIT 204	CROSS TIMBERS ENERGY LLC	TEXAS	DAWSON
OBO US OTHER	4211532887	CEDAR LAKE SOUTHEAST FIELD UNIT 403	CROSS TIMBERS ENERGY LLC	TEXAS	DAWSON
OBO US OTHER	4221901320	CH COLEMAN 1	APACHE CORPORATION	TEXAS	HOCKLEY
OBO US OTHER	4221901321	CH COLEMAN 2	APACHE CORPORATION	TEXAS	HOCKLEY
OBO US OTHER	4221901322	CH COLEMAN 3	APACHE CORPORATION	TEXAS	HOCKLEY
OBO US OTHER	4221901324	CH COLEMAN 5	APACHE CORPORATION	TEXAS	HOCKLEY
OBO US OTHER	4221901325	CH COLEMAN 6	APACHE CORPORATION	TEXAS	HOCKLEY
OBO US OTHER	3001500823	CHALK BLUFF DRAW UN 3	APACHE CORPORATION	NEW MEXICO	EDDY
OBO US OTHER	3001500835	CHALK BLUFF DRAW UNIT 1 1	APACHE CORPORATION	NEW MEXICO	EDDY
OBO US OTHER	3001500841	CHALK BLUFF DRAW UNIT 1 10	APACHE CORPORATION	NEW MEXICO	EDDY
OBO US OTHER	3001500824	CHALK BLUFF DRAW UNIT 1 17	APACHE CORPORATION	NEW MEXICO	EDDY
OBO US OTHER	3001500825	CHALK BLUFF DRAW UNIT 1 22	APACHE CORPORATION	NEW MEXICO	EDDY
OBO US OTHER	3001500837	CHALK BLUFF DRAW UNIT 1 3	BP AMERICA PRODUCTION COMPANY	NEW MEXICO	EDDY
OBO US OTHER	3001500769	CHALK BLUFF DRAW UNIT 1 5	APACHE CORPORATION	NEW MEXICO	EDDY
OBO US OTHER	3001500900	CHALK BLUFF DRAW UNIT 1 6	APACHE CORPORATION	NEW MEXICO	EDDY

Well Group	API	Well Name	Current Operator Name	State	County
OBO US OTHER	3001500839	CHALK BLUFF DRAW UNIT 1 7	APACHE CORPORATION	NEW MEXICO	EDDY
OBO US OTHER	3001500840	CHALK BLUFF DRAW UNIT 1 8	APACHE CORPORATION	NEW MEXICO	EDDY
OBO US OTHER	3001500901	CHALK BLUFF DRAW UNIT 1 9	BP AMERICA PRODUCTION COMPANY	NEW MEXICO	EDDY
OBO US OTHER	3001500902	CHALK BLUFF DRAW UNIT 2 13	APACHE CORPORATION	NEW MEXICO	EDDY
OBO US OTHER	3001500903	CHALK BLUFF DRAW UNIT 2 14	BP AMERICA PRODUCTION COMPANY	NEW MEXICO	EDDY
OBO US OTHER	3001500904	CHALK BLUFF DRAW UNIT 2 15	APACHE CORPORATION	NEW MEXICO	EDDY
OBO US OTHER	3001500905	CHALK BLUFF DRAW UNIT 2 16	APACHE CORPORATION	NEW MEXICO	EDDY
OBO US OTHER	3001500917	CHALK BLUFF DRAW UNIT 2 24	APACHE CORPORATION	NEW MEXICO	EDDY
OBO US OTHER	3001500918	CHALK BLUFF DRAW UNIT 2 25	APACHE CORPORATION	NEW MEXICO	EDDY
OBO US OTHER	3001500919	CHALK BLUFF DRAW UNIT 2 26	APACHE CORPORATION	NEW MEXICO	EDDY
OBO US OTHER	3001500914	CHALK BLUFF DRAW UNIT 2 4	EXXON CORPORATION	NEW MEXICO	EDDY
OBO US OTHER	3001500838	CHALK BLUFF DRAW UNIT A 4	BP AMERICA PRODUCTION COMPANY	NEW MEXICO	EDDY
OBO US OTHER	4207901615	CHARLES COFFMAN 1	ALMA MCCUTCHIN	TEXAS	COCHRAN
OBO US OTHER	4207901617	CHARLES COFFMAN 4	APACHE CORPORATION	TEXAS	COCHRAN
OBO US OTHER	4207901557	CHARLES COFFMAN A 2	APACHE CORPORATION	TEXAS	COCHRAN
OBO US OTHER	4210540158	CINCO TERRY `A` 801	ZARVONA ENERGY LLC	TEXAS	CROCKETT
OBO US OTHER	4210540357	CINCO TERRY `A` 802	APPROACH OPERATING LLC	TEXAS	CROCKETT
OBO US OTHER	4210540389	CINCO TERRY `A` 803	ZARVONA ENERGY LLC	TEXAS	CROCKETT
OBO US OTHER	4210540523	CINCO TERRY `A` 804	ZARVONA ENERGY LLC	TEXAS	CROCKETT
OBO US OTHER	4210540471	CINCO TERRY `A` 805X	ZARVONA ENERGY LLC	TEXAS	CROCKETT
OBO US OTHER	4210540524	CINCO TERRY `A` 807	APPROACH OPERATING LLC	TEXAS	CROCKETT
OBO US OTHER	4210540159	CINCO TERRY `A` 902	ZARVONA ENERGY LLC	TEXAS	CROCKETT
OBO US OTHER	4210540160	CINCO TERRY `A` 903	ZARVONA ENERGY LLC	TEXAS	CROCKETT
OBO US OTHER	4210540356	CINCO TERRY `A` 904	ZARVONA ENERGY LLC	TEXAS	CROCKETT
OBO US OTHER	4210540470	CINCO TERRY `A` 905	ZARVONA ENERGY LLC	TEXAS	CROCKETT
OBO US OTHER	4210540525	CINCO TERRY `F` 2001	ZARVONA ENERGY LLC	TEXAS	CROCKETT
OBO US OTHER	4210540526	CINCO TERRY `F` 2002	ZARVONA ENERGY LLC	TEXAS	CROCKETT
OBO US OTHER	4210541079	CINCO TERRY `F` 2005	ZARVONA ENERGY LLC	TEXAS	CROCKETT
OBO US OTHER	4210541207	CINCO TERRY `F` 2006	ZARVONA ENERGY LLC	TEXAS	CROCKETT
OBO US OTHER	4210541208	CINCO TERRY `F` 2007	ZARVONA ENERGY LLC	TEXAS	CROCKETT
OBO US OTHER	4210541519	CINCO TERRY `J` 1003H	ZARVONA ENERGY LLC	TEXAS	CROCKETT
OBO US OTHER	4210539892	CINCO TERRY A 901	ZARVONA ENERGY LLC	TEXAS	CROCKETT
OBO US OTHER	4210540600	CINCO TERRY A 907	ZARVONA ENERGY LLC	TEXAS	CROCKETT
OBO US OTHER	4210540770	CINCO TERRY F 2003	ZARVONA ENERGY LLC	TEXAS	CROCKETT
OBO US OTHER	3001524794	CITDALE `ZG` 1	EXXON MOBIL CORPORATION	NEW MEXICO	EDDY
OBO US OTHER	4216533527	CITIES SERVICE 1	CONTANGO RESOURCES LLC	TEXAS	GAINES
OBO US OTHER	4216533585	CITIES SERVICE 2	CONTANGO RESOURCES LLC	TEXAS	GAINES
OBO US OTHER	4216533796	CITIES SERVICE 3	MAYNARD OIL COMPANY	TEXAS	GAINES
OBO US OTHER	4216536735	CITIES SERVICE 4	CONTANGO RESOURCES LLC	TEXAS	GAINES
OBO US OTHER	4216537470	CITIES SERVICE 8	CONTANGO RESOURCES LLC	TEXAS	GAINES
OBO US OTHER	4216533656	CITIES SERVICE A 1	CONTANGO RESOURCES LLC	TEXAS	GAINES
OBO US OTHER	4216536474	CITIES SERVICE A 2	CONTANGO RESOURCES LLC	TEXAS	GAINES
OBO US OTHER	4210534732	CITIES SERVICE WD-1-12	ROSEWOOD RESOURCES INC	TEXAS	CROCKETT
OBO US OTHER	4216537462	CITIES SERVICES 5	CONTANGO RESOURCES LLC	TEXAS	GAINES
OBO US OTHER	4216537463	CITIES SERVICES 6	CONTANGO RESOURCES LLC	TEXAS	GAINES
OBO US OTHER	4216537464	CITIES SERVICES 7	CONTANGO RESOURCES LLC	TEXAS	GAINES
OBO US OTHER	4216537467	CITIES SERVICES A 3	CONTANGO RESOURCES LLC	TEXAS	GAINES
OBO US OTHER	4216537468	CITIES SERVICES A 4	CONTANGO RESOURCES LLC	TEXAS	GAINES
OBO US OTHER	4216537353	CITIES SERVICES B 1	CONTANGO RESOURCES LLC	TEXAS	GAINES
OBO US OTHER	4216537452	CITIES SERVICES B 2	CONTANGO RESOURCES LLC	TEXAS	GAINES
OBO US OTHER	4216537354	CITIES SERVICES D 1	CONTANGO RESOURCES LLC	TEXAS	GAINES
OBO US OTHER	4216537355	CITIES SERVICES E 1	CONTANGO RESOURCES LLC	TEXAS	GAINES
OBO US OTHER	4216537454	CITIES SERVICES E 2	CONTANGO RESOURCES LLC	TEXAS	GAINES
OBO US OTHER	4216537453	CITIES SERVICES E 3	CONTANGO RESOURCES LLC	TEXAS	GAINES
OBO US OTHER	4216537451	CITIES SERVICES F 1	CONTANGO RESOURCES LLC	TEXAS	GAINES
OBO US OTHER	4216537455	CITIES SERVICES F 2	CONTANGO RESOURCES LLC	TEXAS	GAINES
OBO US OTHER	4200333250	CITIES UNIVERSITY 1	LEGACY RESERVES OPERATING LP	TEXAS	ANDREWS
OBO US OTHER	4200310771	CITIES UNIVERSITY 2	LEGACY RESERVES OPERATING LP	TEXAS	ANDREWS
OBO US OTHER	4200333464	CITIES UNIVERSITY 3	HIGHMARK ENERGY OPERATING LLC	TEXAS	ANDREWS
OBO US OTHER	4210539838	CLAYTON 2 1	UPP OPERATING LLC	TEXAS	CROCKETT
OBO US OTHER	4210539845	CLAYTON 2 2	UPP OPERATING LLC	TEXAS	CROCKETT
OBO US OTHER	4210540210	CLAYTON 2 3	UPP OPERATING LLC	TEXAS	CROCKETT
OBO US OTHER	4210540340	CLAYTON 2 5	UPP OPERATING LLC	TEXAS	CROCKETT
OBO US OTHER	4210540343	CLAYTON 2 6	UPP OPERATING LLC	TEXAS	CROCKETT
OBO US OTHER	4210540098	CLAYTON 7 1	UPP OPERATING LLC	TEXAS	CROCKETT
OBO US OTHER	4210540211	CLAYTON 7 2	UPP OPERATING LLC	TEXAS	CROCKETT
OBO US OTHER	4210540342	CLAYTON 7 3	UPP OPERATING LLC	TEXAS	CROCKETT
OBO US OTHER	4210540341	CLAYTON 7 4	UPP OPERATING LLC	TEXAS	CROCKETT
OBO US OTHER	4210530199	CLEGG, ELOISE 1061	ANADARKO E&P ONSHORE LLC	TEXAS	CROCKETT
OBO US OTHER	4221900290	CM PHILLIPS 1	SIXESS ENERGY LLC	TEXAS	HOCKLEY
OBO US OTHER	4221900291	CM PHILLIPS 2	WALSH PETROLEUM INC	TEXAS	HOCKLEY
OBO US OTHER	4211532970	CODY 13 NO. 1	BRIGHAM OIL & GAS LP	TEXAS	DAWSON
OBO US OTHER	4213531565	COLE 1	JAY MANAGEMENT LLC	TEXAS	ECTOR
OBO US OTHER	4221934417	COMBS 1	WALSH PETROLEUM INC	TEXAS	HOCKLEY
OBO US OTHER	4221933476	COMBS L ET AL 1	SIXESS ENERGY LLC	TEXAS	HOCKLEY
OBO US OTHER	4221935774	COMBS L ETAL WI-3	SIXESS ENERGY LLC	TEXAS	HOCKLEY
OBO US OTHER	4221901583	COMBS SAM 1	WALSH PETROLEUM INC	TEXAS	HOCKLEY
OBO US OTHER	4221936301	COMBS SAM 1-X	SIXESS ENERGY LLC	TEXAS	HOCKLEY
OBO US OTHER	4221901584	COMBS SAM 2D RC2	SIXESS ENERGY LLC	TEXAS	HOCKLEY
OBO US OTHER	4221901585	COMBS SAM 3	WALSH PETROLEUM INC	TEXAS	HOCKLEY
OBO US OTHER	4221935759	COMBS SAM 3X	SIXESS ENERGY LLC	TEXAS	HOCKLEY
OBO US OTHER	4221935744	COMBS SAM WI-4	SIXESS ENERGY LLC	TEXAS	HOCKLEY
OBO US OTHER	4221935747	COMBS SAM WI-5	WALSH PETROLEUM INC	TEXAS	HOCKLEY
OBO US OTHER	4216536208	CONDOR 1	SEABOARD OPERATING CO	TEXAS	GAINES

Well Group	API	Well Name	Current Operator Name	State	County
OBO US OTHER	4216535845	CONDOR 2	SEABOARD OPERATING CO	TEXAS	GAINES
OBO US OTHER	4216535699	CONDOR 3	SEABOARD OPERATING CO	TEXAS	GAINES
OBO US OTHER	4216535708	CONDOR 4	SEABOARD OPERATING CO	TEXAS	GAINES
OBO US OTHER	4216535796	CONDOR 5	SEABOARD OPERATING CO	TEXAS	GAINES
OBO US OTHER	4210536179	CONOCO POWELL GMS DEEP 1	APACHE CORPORATION	TEXAS	CROCKETT
OBO US OTHER	4210536360	CONOCO POWELL GMS DEEP 2	APACHE CORPORATION	TEXAS	CROCKETT
OBO US OTHER	4210538142	CONOCO POWELL GMS DEEP 4	APACHE CORPORATION	TEXAS	CROCKETT
OBO US OTHER	4210538261	CONOCO POWELL GMS DEEP 5	APACHE CORPORATION	TEXAS	CROCKETT
OBO US OTHER	4210538262	CONOCO POWELL GMS DEEP 6	APACHE CORPORATION	TEXAS	CROCKETT
OBO US OTHER	4210538275	CONOCO POWELL GMS DEEP 7	APACHE CORPORATION	TEXAS	CROCKETT
OBO US OTHER	4210539018	CONOCO POWELL GMS DEEP 9	APACHE CORPORATION	TEXAS	CROCKETT
OBO US OTHER	4221933483	COOK `24` 1	TEXLAND PETROLEUM LP	TEXAS	HOCKLEY
OBO US OTHER	4221934902	COOK I J 1	WALSH PETROLEUM INC	TEXAS	HOCKLEY
OBO US OTHER	4221935612	COOK I J 2	SIXESS ENERGY LLC	TEXAS	HOCKLEY
OBO US OTHER	4221934978	COOK I J 3	SIXESS ENERGY LLC	TEXAS	HOCKLEY
OBO US OTHER	4221934997	COOK I J 4	SIXESS ENERGY LLC	TEXAS	HOCKLEY
OBO US OTHER	4221935608	COOK I J 6	SIXESS ENERGY LLC	TEXAS	HOCKLEY
OBO US OTHER	4221935731	COOK I J WI-7	WALSH PETROLEUM INC	TEXAS	HOCKLEY
OBO US OTHER	4244510267	COOR 2	WHITE ROCK OIL & GAS LLC	TEXAS	TERRY
OBO US OTHER	4244500158	COOR 3	WHITE ROCK OIL & GAS LLC	TEXAS	TERRY
OBO US OTHER	4244500645	COOR W F 1	WHITE ROCK OIL & GAS LLC	TEXAS	TERRY
OBO US OTHER	4210537482	COUCH 1H 2-30	ANADARKO E&P ONSHORE LLC	TEXAS	CROCKETT
OBO US OTHER	4210537808	COUCH D #7H	ANADARKO E&P ONSHORE LLC	TEXAS	CROCKETT
OBO US OTHER	4245131880	CROSBY ELOISE WILLIAMS 1	UNIT PETROLEUM COMPANY	TEXAS	TOM GREEN
OBO US OTHER	4245132010	CROSBY ELOISE WILLIAMS 5	UNIT PETROLEUM COMPANY	TEXAS	TOM GREEN
OBO US OTHER	4245131913	CROSBY ELOISE WILLIAMS WD-2	UNIT PETROLEUM COMPANY	TEXAS	TOM GREEN
OBO US OTHER	4213535856	CUMMINS `B` 1	MARIAH ENERGY CORP	TEXAS	ECTOR
OBO US OTHER	4213535901	CUMMINS `B` 2	MARIAH ENERGY CORP	TEXAS	ECTOR
OBO US OTHER	4213500175	CUMMINS 15 2U	CONDOR OPERATING COMPANY LLC	TEXAS	ECTOR
OBO US OTHER	4213535855	CUMMINS A 1	RAPTOR RESOURCES INC	TEXAS	ECTOR
OBO US OTHER	4213536194	CUMMINS C 1	RAPTOR RESOURCES INC	TEXAS	ECTOR
OBO US OTHER	4213500314	CUMMINS HE E 3 RC1	SCOUT ENERGY MANAGEMENT LLC	TEXAS	ECTOR
OBO US OTHER	4213500238	CUMMINS HE EST 1 RC3	ENDEAVOR ENERGY RESOURCES LP	TEXAS	ECTOR
OBO US OTHER	4213500310	CUMMINS, H.E. C #4	MINIHAN OIL & GAS CORP	TEXAS	ECTOR
OBO US OTHER	4216502341	CUNNINGHAM 3	SHELL OIL CO	TEXAS	GAINES
OBO US OTHER	4210502137	CW MEADOWS 4	CANYON RESOURCES INC	TEXAS	CROCKETT
OBO US OTHER	4210501335	CW MEADOWS A 1	CANYON RESOURCES INC	TEXAS	CROCKETT
OBO US OTHER	4210503217	CW MEADOWS A 1	ECOWELL OIL AND GAS LLC	TEXAS	CROCKETT
OBO US OTHER	4210501339	CW MEADOWS A 2	ECOWELL OIL AND GAS LLC	TEXAS	CROCKETT
OBO US OTHER	4210503218	CW MEADOWS A 2	ECOWELL OIL AND GAS LLC	TEXAS	CROCKETT
OBO US OTHER	4210501343	CW MEADOWS A 3	CANYON RESOURCES INC	TEXAS	CROCKETT
OBO US OTHER	4210503219	CW MEADOWS A 3	ECOWELL OIL AND GAS LLC	TEXAS	CROCKETT
OBO US OTHER	4210501346	CW MEADOWS A 4	ECOWELL OIL AND GAS LLC	TEXAS	CROCKETT
OBO US OTHER	4210501338	CW MEADOWS B 1	CANYON RESOURCES INC	TEXAS	CROCKETT
OBO US OTHER	4210501340	CW MEADOWS B 2	CANYON RESOURCES INC	TEXAS	CROCKETT
OBO US OTHER	4210501344	CW MEADOWS B 3	CANYON RESOURCES INC	TEXAS	CROCKETT
OBO US OTHER	4210501336	CW MEADOWS C 1	CANYON RESOURCES INC	TEXAS	CROCKETT
OBO US OTHER	4210501341	CW MEADOWS C 2	CANYON RESOURCES INC	TEXAS	CROCKETT
OBO US OTHER	4210501345	CW MEADOWS C 3	CANYON RESOURCES INC	TEXAS	CROCKETT
OBO US OTHER	4210501348	CW MEADOWS C 4	CANYON RESOURCES INC	TEXAS	CROCKETT
OBO US OTHER	4210501350	CW MEADOWS C 5	CANYON RESOURCES INC	TEXAS	CROCKETT
OBO US OTHER	4210501351	CW MEADOWS C 6	CANYON RESOURCES INC	TEXAS	CROCKETT
OBO US OTHER	4210501352	CW MEADOWS C 7	CANYON RESOURCES INC	TEXAS	CROCKETT
OBO US OTHER	4210501353	CW MEADOWS C 8	CANYON RESOURCES INC	TEXAS	CROCKETT
OBO US OTHER	4210500302	CW MEADOWS D 1	CANYON RESOURCES INC	TEXAS	CROCKETT
OBO US OTHER	4210500307	CW MEADOWS D 2	CANYON RESOURCES INC	TEXAS	CROCKETT
OBO US OTHER	4210501337	CW MEADOWS E 1	CANYON RESOURCES INC	TEXAS	CROCKETT
OBO US OTHER	4210501342	CW MEADOWS E 2	CANYON RESOURCES INC	TEXAS	CROCKETT
OBO US OTHER	4210501354	CW MEADOWS E 3	CANYON RESOURCES INC	TEXAS	CROCKETT
OBO US OTHER	4210501349	CW MEADOWS E 4	CANYON RESOURCES INC	TEXAS	CROCKETT
OBO US OTHER	4210500304	CW MEADOWS F 1	CANYON RESOURCES INC	TEXAS	CROCKETT
OBO US OTHER	4210500305	CW MEADOWS H 1	CANYON RESOURCES INC	TEXAS	CROCKETT
OBO US OTHER	4210500309	CW MEADOWS H 2	CANYON RESOURCES INC	TEXAS	CROCKETT
OBO US OTHER	4210500313	CW MEADOWS H 3	CANYON RESOURCES INC	TEXAS	CROCKETT
OBO US OTHER	4210500315	CW MEADOWS H 4	CANYON RESOURCES INC	TEXAS	CROCKETT
OBO US OTHER	4210500306	CW MEADOWS J 1	CANYON RESOURCES INC	TEXAS	CROCKETT
OBO US OTHER	4210500314	CW MEADOWS J 3	CANYON RESOURCES INC	TEXAS	CROCKETT
OBO US OTHER	4210500316	CW MEADOWS J 4	CANYON RESOURCES INC	TEXAS	CROCKETT
OBO US OTHER	4210500303	CW MEADOWS K 1	CANYON RESOURCES INC	TEXAS	CROCKETT
OBO US OTHER	4210500308	CW MEADOWS K 2	CANYON RESOURCES INC	TEXAS	CROCKETT
OBO US OTHER	4210500312	CW MEADOWS K 3	CANYON RESOURCES INC	TEXAS	CROCKETT
OBO US OTHER	4210500318	CW MEADOWS K 6	CANYON RESOURCES INC	TEXAS	CROCKETT
OBO US OTHER	4210500322	CW MEADOWS SR 10	CANYON RESOURCES INC	TEXAS	CROCKETT
OBO US OTHER	4210502138	CW MEADOWS SR 5	CANYON RESOURCES INC	TEXAS	CROCKETT
OBO US OTHER	4210500317	CW MEADOWS SR 6	ECOWELL OIL AND GAS LLC	TEXAS	CROCKETT
OBO US OTHER	4210500319	CW MEADOWS SR 7	CANYON RESOURCES INC	TEXAS	CROCKETT
OBO US OTHER	4210500320	CW MEADOWS SR 8	ECOWELL OIL AND GAS LLC	TEXAS	CROCKETT
OBO US OTHER	4210500321	CW MEADOWS SR 9	CANYON RESOURCES INC	TEXAS	CROCKETT
OBO US OTHER	4210537768	DANIEL M K `A` 1	HEXP OPERATING LLC	TEXAS	CROCKETT
OBO US OTHER	4210537845	DANIEL M K `A` 10	HEXP OPERATING LLC	TEXAS	CROCKETT
OBO US OTHER	4210537871	DANIEL M K `A` 14	HEXP OPERATING LLC	TEXAS	CROCKETT
OBO US OTHER	4210537870	DANIEL M K `A` 15	HEXP OPERATING LLC	TEXAS	CROCKETT
OBO US OTHER	4210537879	DANIEL M K `A` 17	HEXP OPERATING LLC	TEXAS	CROCKETT
OBO US OTHER	4210538141	DANIEL M K `A` 19	HEXP OPERATING LLC	TEXAS	CROCKETT

Well Group	API	Well Name	Current Operator Name	State	County
OBO US OTHER	4210537767	DANIEL M K `A` 2	HEXP OPERATING LLC	TEXAS	CROCKETT
OBO US OTHER	4210538254	DANIEL M K `A` 21	HEXP OPERATING LLC	TEXAS	CROCKETT
OBO US OTHER	4246530607	DANIEL M K `A` 22	OCCIDENTAL PERMIAN LTD	TEXAS	VAL VERDE
OBO US OTHER	4246530631	DANIEL M K `A` 23	HEXP OPERATING LLC	TEXAS	VAL VERDE
OBO US OTHER	4210538396	DANIEL M K `A` 24	HEXP OPERATING LLC	TEXAS	CROCKETT
OBO US OTHER	4210537769	DANIEL M K `A` 3	HEXP OPERATING LLC	TEXAS	CROCKETT
OBO US OTHER	4210537830	DANIEL M K `A` 4	HEXP OPERATING LLC	TEXAS	CROCKETT
OBO US OTHER	4210537851	DANIEL M K `A` 5	HEXP OPERATING LLC	TEXAS	CROCKETT
OBO US OTHER	4210537829	DANIEL M K `A` 6	HEXP OPERATING LLC	TEXAS	CROCKETT
OBO US OTHER	4210538140	DANIEL M K `A` 7	HEXP OPERATING LLC	TEXAS	CROCKETT
OBO US OTHER	4210537852	DANIEL M K `A` 8	HEXP OPERATING LLC	TEXAS	CROCKETT
OBO US OTHER	4210537846	DANIEL M K `A` 9	HEXP OPERATING LLC	TEXAS	CROCKETT
OBO US OTHER	4246530505	DANIEL M K 1	HEXP OPERATING LLC	TEXAS	VAL VERDE
OBO US OTHER	4246530533	DANIEL M K 10	HEXP OPERATING LLC	TEXAS	VAL VERDE
OBO US OTHER	4210537820	DANIEL M K 11	UPP OPERATING LLC	TEXAS	CROCKETT
OBO US OTHER	4246530534	DANIEL M K 12	HEXP OPERATING LLC	TEXAS	VAL VERDE
OBO US OTHER	4246530535	DANIEL M K 13	HEXP OPERATING LLC	TEXAS	VAL VERDE
OBO US OTHER	4246530540	DANIEL M K 14	HEXP OPERATING LLC	TEXAS	VAL VERDE
OBO US OTHER	4210537698	DANIEL M K 15	HEXP OPERATING LLC	TEXAS	CROCKETT
OBO US OTHER	4210537699	DANIEL M K 16	HEXP OPERATING LLC	TEXAS	CROCKETT
OBO US OTHER	4210537700	DANIEL M K 17	HEXP OPERATING LLC	TEXAS	CROCKETT
OBO US OTHER	4210537834	DANIEL M K 18	HEXP OPERATING LLC	TEXAS	CROCKETT
OBO US OTHER	4246530572	DANIEL M K 21R	HEXP OPERATING LLC	TEXAS	VAL VERDE
OBO US OTHER	4246530559	DANIEL M K 22	HEXP OPERATING LLC	TEXAS	VAL VERDE
OBO US OTHER	4246530562	DANIEL M K 23	HEXP OPERATING LLC	TEXAS	VAL VERDE
OBO US OTHER	4246530563	DANIEL M K 24	HEXP OPERATING LLC	TEXAS	VAL VERDE
OBO US OTHER	4246530568	DANIEL M K 25	HEXP OPERATING LLC	TEXAS	VAL VERDE
OBO US OTHER	4246530584	DANIEL M K 27	HEXP OPERATING LLC	TEXAS	VAL VERDE
OBO US OTHER	4246530612	DANIEL M K 29	HEXP OPERATING LLC	TEXAS	VAL VERDE
OBO US OTHER	4210537302	DANIEL M K 3	HEXP OPERATING LLC	TEXAS	CROCKETT
OBO US OTHER	4210538395	DANIEL M K 30	HEXP OPERATING LLC	TEXAS	CROCKETT
OBO US OTHER	4210537301	DANIEL M K 4	HEXP OPERATING LLC	TEXAS	CROCKETT
OBO US OTHER	4210537397	DANIEL M K 5	TEMA OIL AND GAS COMPANY	TEXAS	CROCKETT
OBO US OTHER	4210537398	DANIEL M K 6	HEXP OPERATING LLC	TEXAS	CROCKETT
OBO US OTHER	4210537396	DANIEL M K 7	HEXP OPERATING LLC	TEXAS	CROCKETT
OBO US OTHER	4210537463	DANIEL M K 8	HEXP OPERATING LLC	TEXAS	CROCKETT
OBO US OTHER	4210537703	DANIEL M K 9	HEXP OPERATING LLC	TEXAS	CROCKETT
OBO US OTHER	4210537875	DANIEL, M. K. /A/ 016	HEXP OPERATING LLC	TEXAS	CROCKETT
OBO US OTHER	4243534673	DAVID `109` 10	UPP OPERATING LLC	TEXAS	SUTTON
OBO US OTHER	4243534963	DAVID `109` 12	UPP OPERATING LLC	TEXAS	SUTTON
OBO US OTHER	4243535358	DAVID `109` 17	UPP OPERATING LLC	TEXAS	SUTTON
OBO US OTHER	4243533336	DAVID `109` 7	UPP OPERATING LLC	TEXAS	SUTTON
OBO US OTHER	4243533335	DAVID `109` 8	UPP OPERATING LLC	TEXAS	SUTTON
OBO US OTHER	4243533685	DAVID `109` 9	UPP OPERATING LLC	TEXAS	SUTTON
OBO US OTHER	4210540381	DAVIDSON 15-16	ANADARKO E&P ONSHORE LLC	TEXAS	CROCKETT
OBO US OTHER	4210530350	DAVIDSON, CE JR B-04 T	CHEVRON USA INC	TEXAS	CROCKETT
OBO US OTHER	3001533090	DAZED BDZ FEDERAL COM 1	EOG RESOURCES INC	NEW MEXICO	EDDY
OBO US OTHER	3001533428	DAZED BDZ FEDERAL COM 2	EOG RESOURCES INC	NEW MEXICO	EDDY
OBO US OTHER	4200346082	DEFORD R K 2	CITATION OIL & GAS CORP	TEXAS	ANDREWS
OBO US OTHER	3001501703	DELHI-TAYLOR-STATE 2	ARCO OIL & GAS	NEW MEXICO	EDDY
OBO US OTHER	4223531351	DELONG 1	FORTUNE PRODUCTION CO	TEXAS	IRION
OBO US OTHER	4223534474	DELONG 10	FORTUNE ENERGY INC	TEXAS	IRION
OBO US OTHER	4223534169	DELONG 2 RC1	FORTUNE ENERGY INC	TEXAS	IRION
OBO US OTHER	4223534376	DELONG 3	FORTUNE ENERGY INC	TEXAS	IRION
OBO US OTHER	4223534370	DELONG 4	FORTUNE ENERGY INC	TEXAS	IRION
OBO US OTHER	4223534420	DELONG 5	FORTUNE ENERGY INC	TEXAS	IRION
OBO US OTHER	4223534432	DELONG 6	FORTUNE ENERGY INC	TEXAS	IRION
OBO US OTHER	4223534433	DELONG 7	FORTUNE ENERGY INC	TEXAS	IRION
OBO US OTHER	4223534438	DELONG 8	FORTUNE ENERGY INC	TEXAS	IRION
OBO US OTHER	4223534473	DELONG 9	FORTUNE ENERGY INC	TEXAS	IRION
OBO US OTHER	4244531579	DEVITT `B` 1	WALSH AND WATTS INC	TEXAS	TERRY
OBO US OTHER	4244531553	DEVITT C 1	WALSH AND WATTS INC	TEXAS	TERRY
OBO US OTHER	4243534764	DIEBITSCH `70` 2	UPP OPERATING LLC	TEXAS	SUTTON
OBO US OTHER	4243534847	DIEBITSCH `70` 4	UPP OPERATING LLC	TEXAS	SUTTON
OBO US OTHER	4243534854	DIEBITSCH `70` 5	UPP OPERATING LLC	TEXAS	SUTTON
OBO US OTHER	4243535235	DIEBITSCH `70` 6	UPP OPERATING LLC	TEXAS	SUTTON
OBO US OTHER	4243536603	DIEBITSCH 70 10	UPP OPERATING LLC	TEXAS	SUTTON
OBO US OTHER	4243536999	DIEBITSCH 70 11	UPP OPERATING LLC	TEXAS	SUTTON
OBO US OTHER	4243539050	DIEBITSCH 70 16	UPP OPERATING LLC	TEXAS	SUTTON
OBO US OTHER	4243539247	DIEBITSCH 70 17	UPP OPERATING LLC	TEXAS	SUTTON
OBO US OTHER	4243539279	DIEBITSCH 70 18	UPP OPERATING LLC	TEXAS	SUTTON
OBO US OTHER	4243539282	DIEBITSCH 70 19	UPP OPERATING LLC	TEXAS	SUTTON
OBO US OTHER	4243536118	DIEBITSCH 70 7	UPP OPERATING LLC	TEXAS	SUTTON
OBO US OTHER	4243536119	DIEBITSCH 70 8	UPP OPERATING LLC	TEXAS	SUTTON
OBO US OTHER	4243536426	DIEBITSCH 70 9	UPP OPERATING LLC	TEXAS	SUTTON
OBO US OTHER	3001505934	DOOLEY-STATE 2	APACHE CORPORATION	NEW MEXICO	EDDY
OBO US OTHER	4200341177	DRONE BEE 0001	MAVERICK PERMIAN LLC	TEXAS	ANDREWS
OBO US OTHER	4207900455	DS WRIGHT 4	APACHE CORPORATION	TEXAS	COCHRAN
OBO US OTHER	4207900440	DS WRIGHT C 1	AMOCO PRODUCTION COMPANY	TEXAS	COCHRAN
OBO US OTHER	4207900446	DS WRIGHT C 2	APACHE CORPORATION	TEXAS	COCHRAN
OBO US OTHER	4241330970	DUFF ALICE `1193` 1	TOC ENERGY RESOURCES LLC	TEXAS	SCHLEICHER
OBO US OTHER	4223536618	DUNKIRK UNIT 1H	MORIAH LLC	TEXAS	IRION
OBO US OTHER	4211510161	DUNN A 2 RC2	WHITE ROCK OIL & GAS LLC	TEXAS	DAWSON
OBO US OTHER	4244510029	DUNN A 3	WHITE ROCK OIL & GAS LLC	TEXAS	TERRY

Well Group	API	Well Name	Current Operator Name	State	County
OBO US OTHER	4211500386	DUNN B 1	WHITE ROCK OIL & GAS LLC	TEXAS	DAWSON
OBO US OTHER	4211500387	DUNN B 2	WHITE ROCK OIL & GAS LLC	TEXAS	DAWSON
OBO US OTHER	4211510162	DUNN B 3	WHITE ROCK OIL & GAS LLC	TEXAS	DAWSON
OBO US OTHER	3001522882	DURHAM SHELL FEDERAL COM 1	FASKEN OIL & RANCH LTD FBO FASKEN LAND & M	NEW MEXICO	EDDY
OBO US OTHER	4221934871	DURRETT 1	WALSH PETROLEUM INC	TEXAS	HOCKLEY
OBO US OTHER	4221934988	DURRETT 2	SIXESS ENERGY LLC	TEXAS	HOCKLEY
OBO US OTHER	4221935226	DURRETT 3	SIXESS ENERGY LLC	TEXAS	HOCKLEY
OBO US OTHER	4221935025	DURRETT 4	SIXESS ENERGY LLC	TEXAS	HOCKLEY
OBO US OTHER	4221935414	DURRETT 5	SIXESS ENERGY LLC	TEXAS	HOCKLEY
OBO US OTHER	4221935733	DURRETT WI-10	SIXESS ENERGY LLC	TEXAS	HOCKLEY
OBO US OTHER	4221935627	DURRETT WI-6	SIXESS ENERGY LLC	TEXAS	HOCKLEY
OBO US OTHER	4221935626	DURRETT WI-7	SIXESS ENERGY LLC	TEXAS	HOCKLEY
OBO US OTHER	4221935632	DURRETT WI-8	SIXESS ENERGY LLC	TEXAS	HOCKLEY
OBO US OTHER	4221935737	DURRETT WI-9	SIXESS ENERGY LLC	TEXAS	HOCKLEY
OBO US OTHER	3001539767	EAGLE 34 P FEDERAL 59 RC1	RILEY PERMIAN OPERATING CO LLC	NEW MEXICO	EDDY
OBO US OTHER	4221931002	EAST MALLET UNIT 100	APACHE CORPORATION	TEXAS	HOCKLEY
OBO US OTHER	4221931375	EAST MALLET UNIT 101	APACHE CORPORATION	TEXAS	HOCKLEY
OBO US OTHER	4221931737	EAST MALLET UNIT 102H	APACHE CORPORATION	TEXAS	HOCKLEY
OBO US OTHER	4221931736	EAST MALLET UNIT 103	APACHE CORPORATION	TEXAS	HOCKLEY
OBO US OTHER	4221931817	EAST MALLET UNIT 104	APACHE CORPORATION	TEXAS	HOCKLEY
OBO US OTHER	4221931818	EAST MALLET UNIT 105	APACHE CORPORATION	TEXAS	HOCKLEY
OBO US OTHER	4221931830	EAST MALLET UNIT 106	APACHE CORPORATION	TEXAS	HOCKLEY
OBO US OTHER	4221931828	EAST MALLET UNIT 107H	APACHE CORPORATION	TEXAS	HOCKLEY
OBO US OTHER	4221931829	EAST MALLET UNIT 108	APACHE CORPORATION	TEXAS	HOCKLEY
OBO US OTHER	4221931833	EAST MALLET UNIT 109	APACHE CORPORATION	TEXAS	HOCKLEY
OBO US OTHER	4221931832	EAST MALLET UNIT 110H	APACHE CORPORATION	TEXAS	HOCKLEY
OBO US OTHER	4221931831	EAST MALLET UNIT 111	APACHE CORPORATION	TEXAS	HOCKLEY
OBO US OTHER	4221932422	EAST MALLET UNIT 112H	APACHE CORPORATION	TEXAS	HOCKLEY
OBO US OTHER	4221932424	EAST MALLET UNIT 114H	APACHE CORPORATION	TEXAS	HOCKLEY
OBO US OTHER	4221936550	EAST MALLET UNIT 115A	APACHE CORPORATION	TEXAS	HOCKLEY
OBO US OTHER	4221933916	EAST MALLET UNIT 115H	APACHE CORPORATION	TEXAS	HOCKLEY
OBO US OTHER	4221933915	EAST MALLET UNIT 116H	APACHE CORPORATION	TEXAS	HOCKLEY
OBO US OTHER	4221933914	EAST MALLET UNIT 117H	APACHE CORPORATION	TEXAS	HOCKLEY
OBO US OTHER	4221933913	EAST MALLET UNIT 118	APACHE CORPORATION	TEXAS	HOCKLEY
OBO US OTHER	4221933910	EAST MALLET UNIT 119	APACHE CORPORATION	TEXAS	HOCKLEY
OBO US OTHER	4221934418	EAST MALLET UNIT 11A	APACHE CORPORATION	TEXAS	HOCKLEY
OBO US OTHER	4221933912	EAST MALLET UNIT 120	APACHE CORPORATION	TEXAS	HOCKLEY
OBO US OTHER	4221933911	EAST MALLET UNIT 121	APACHE CORPORATION	TEXAS	HOCKLEY
OBO US OTHER	4221934196	EAST MALLET UNIT 122	APACHE CORPORATION	TEXAS	HOCKLEY
OBO US OTHER	4221934193	EAST MALLET UNIT 123	APACHE CORPORATION	TEXAS	HOCKLEY
OBO US OTHER	4221934197	EAST MALLET UNIT 124H	APACHE CORPORATION	TEXAS	HOCKLEY
OBO US OTHER	4221934195	EAST MALLET UNIT 125H	APACHE CORPORATION	TEXAS	HOCKLEY
OBO US OTHER	4221934194	EAST MALLET UNIT 126	APACHE CORPORATION	TEXAS	HOCKLEY
OBO US OTHER	4221935001	EAST MALLET UNIT 127	APACHE CORPORATION	TEXAS	HOCKLEY
OBO US OTHER	4221935000	EAST MALLET UNIT 128	APACHE CORPORATION	TEXAS	HOCKLEY
OBO US OTHER	4221934999	EAST MALLET UNIT 129	APACHE CORPORATION	TEXAS	HOCKLEY
OBO US OTHER	4221935002	EAST MALLET UNIT 130	APACHE CORPORATION	TEXAS	HOCKLEY
OBO US OTHER	4221935268	EAST MALLET UNIT 131	APACHE CORPORATION	TEXAS	HOCKLEY
OBO US OTHER	4221935263	EAST MALLET UNIT 133	APACHE CORPORATION	TEXAS	HOCKLEY
OBO US OTHER	4221935273	EAST MALLET UNIT 134	APACHE CORPORATION	TEXAS	HOCKLEY
OBO US OTHER	4221935472	EAST MALLET UNIT 135	APACHE CORPORATION	TEXAS	HOCKLEY
OBO US OTHER	4221935473	EAST MALLET UNIT 136	APACHE CORPORATION	TEXAS	HOCKLEY
OBO US OTHER	4221935474	EAST MALLET UNIT 137	APACHE CORPORATION	TEXAS	HOCKLEY
OBO US OTHER	4221935475	EAST MALLET UNIT 138	APACHE CORPORATION	TEXAS	HOCKLEY
OBO US OTHER	4221935688	EAST MALLET UNIT 139	APACHE CORPORATION	TEXAS	HOCKLEY
OBO US OTHER	4221935687	EAST MALLET UNIT 140	APACHE CORPORATION	TEXAS	HOCKLEY
OBO US OTHER	4221935686	EAST MALLET UNIT 141	APACHE CORPORATION	TEXAS	HOCKLEY
OBO US OTHER	4221935685	EAST MALLET UNIT 142	APACHE CORPORATION	TEXAS	HOCKLEY
OBO US OTHER	4221935724	EAST MALLET UNIT 145	APACHE CORPORATION	TEXAS	HOCKLEY
OBO US OTHER	4221935794	EAST MALLET UNIT 148	APACHE CORPORATION	TEXAS	HOCKLEY
OBO US OTHER	4221935793	EAST MALLET UNIT 149	APACHE CORPORATION	TEXAS	HOCKLEY
OBO US OTHER	4221935842	EAST MALLET UNIT 150	APACHE CORPORATION	TEXAS	HOCKLEY
OBO US OTHER	4221935841	EAST MALLET UNIT 151	APACHE CORPORATION	TEXAS	HOCKLEY
OBO US OTHER	4221935839	EAST MALLET UNIT 152	APACHE CORPORATION	TEXAS	HOCKLEY
OBO US OTHER	4221935838	EAST MALLET UNIT 153	APACHE CORPORATION	TEXAS	HOCKLEY
OBO US OTHER	4221935836	EAST MALLET UNIT 154	APACHE CORPORATION	TEXAS	HOCKLEY
OBO US OTHER	4221935840	EAST MALLET UNIT 156	APACHE CORPORATION	TEXAS	HOCKLEY
OBO US OTHER	4221936174	EAST MALLET UNIT 158H	APACHE CORPORATION	TEXAS	HOCKLEY
OBO US OTHER	4221936183	EAST MALLET UNIT 159H	APACHE CORPORATION	TEXAS	HOCKLEY
OBO US OTHER	4221936799	EAST MALLET UNIT 164	APACHE CORPORATION	TEXAS	HOCKLEY
OBO US OTHER	4221901215	EAST MALLET UNIT 46	APACHE CORPORATION	TEXAS	HOCKLEY
OBO US OTHER	4221935265	EAST MALLET UNIT 50-A	APACHE CORPORATION	TEXAS	HOCKLEY
OBO US OTHER	4221935837	EAST MALLET UNIT 59A	APACHE CORPORATION	TEXAS	HOCKLEY
OBO US OTHER	4221930174	EAST MALLET UNIT 73	APACHE CORPORATION	TEXAS	HOCKLEY
OBO US OTHER	4221930173	EAST MALLET UNIT 76	APACHE CORPORATION	TEXAS	HOCKLEY
OBO US OTHER	4221930197	EAST MALLET UNIT 77	APACHE CORPORATION	TEXAS	HOCKLEY
OBO US OTHER	4221935723	EAST MALLET UNIT 77A	APACHE CORPORATION	TEXAS	HOCKLEY
OBO US OTHER	4221930187	EAST MALLET UNIT 78	APACHE CORPORATION	TEXAS	HOCKLEY
OBO US OTHER	4221930499	EAST MALLET UNIT 79	APACHE CORPORATION	TEXAS	HOCKLEY
OBO US OTHER	4221930500	EAST MALLET UNIT 81	APACHE CORPORATION	TEXAS	HOCKLEY
OBO US OTHER	4221935957	EAST MALLET UNIT 81A	APACHE CORPORATION	TEXAS	HOCKLEY
OBO US OTHER	4221930493	EAST MALLET UNIT 82	APACHE CORPORATION	TEXAS	HOCKLEY
OBO US OTHER	4221930586	EAST MALLET UNIT 83	APACHE CORPORATION	TEXAS	HOCKLEY
OBO US OTHER	4221930587	EAST MALLET UNIT 84H	APACHE CORPORATION	TEXAS	HOCKLEY

Well Group	API	Well Name	Current Operator Name	State	County
OBO US OTHER	4221930607	EAST MALLET UNIT 85	APACHE CORPORATION	TEXAS	HOCKLEY
OBO US OTHER	4221930608	EAST MALLET UNIT 86	APACHE CORPORATION	TEXAS	HOCKLEY
OBO US OTHER	4221930721	EAST MALLET UNIT 87	APACHE CORPORATION	TEXAS	HOCKLEY
OBO US OTHER	4221930720	EAST MALLET UNIT 88	APACHE CORPORATION	TEXAS	HOCKLEY
OBO US OTHER	4221930761	EAST MALLET UNIT 89H	APACHE CORPORATION	TEXAS	HOCKLEY
OBO US OTHER	4221930766	EAST MALLET UNIT 90	APACHE CORPORATION	TEXAS	HOCKLEY
OBO US OTHER	4221930935	EAST MALLET UNIT 91	APACHE CORPORATION	TEXAS	HOCKLEY
OBO US OTHER	4221930934	EAST MALLET UNIT 92	APACHE CORPORATION	TEXAS	HOCKLEY
OBO US OTHER	4221930933	EAST MALLET UNIT 93	APACHE CORPORATION	TEXAS	HOCKLEY
OBO US OTHER	4221930932	EAST MALLET UNIT 94	APACHE CORPORATION	TEXAS	HOCKLEY
OBO US OTHER	4221930931	EAST MALLET UNIT 95	APACHE CORPORATION	TEXAS	HOCKLEY
OBO US OTHER	4221930936	EAST MALLET UNIT 96	APACHE CORPORATION	TEXAS	HOCKLEY
OBO US OTHER	4221936796	EAST MALLET UNIT 96A	APACHE CORPORATION	TEXAS	HOCKLEY
OBO US OTHER	4221930999	EAST MALLET UNIT 97	APACHE CORPORATION	TEXAS	HOCKLEY
OBO US OTHER	4221931000	EAST MALLET UNIT 98	APACHE CORPORATION	TEXAS	HOCKLEY
OBO US OTHER	4221931001	EAST MALLET UNIT 99	APACHE CORPORATION	TEXAS	HOCKLEY
OBO US OTHER	4221980761	EAST MALLET UNIT F 1WS	APACHE CORPORATION	TEXAS	HOCKLEY
OBO US OTHER	4221935722	EAST MALLET UNIT WI-143	APACHE CORPORATION	TEXAS	HOCKLEY
OBO US OTHER	4221935721	EAST MALLET UNIT WI-144	APACHE CORPORATION	TEXAS	HOCKLEY
OBO US OTHER	4221935791	EAST MALLET UNIT WI-146	APACHE CORPORATION	TEXAS	HOCKLEY
OBO US OTHER	4221935792	EAST MALLET UNIT WI-147	APACHE CORPORATION	TEXAS	HOCKLEY
OBO US OTHER	4221935835	EAST MALLET UNIT WI-155	APACHE CORPORATION	TEXAS	HOCKLEY
OBO US OTHER	4221936175	EAST MALLET UNIT WI-157H	APACHE CORPORATION	TEXAS	HOCKLEY
OBO US OTHER	4221901196	EAST MALLET UNIT WI-19	APACHE CORPORATION	TEXAS	HOCKLEY
OBO US OTHER	4221901173	EAST MALLET UNIT WI-23	APACHE CORPORATION	TEXAS	HOCKLEY
OBO US OTHER	4221936176	EAST MALLET UNIT WI-42AH	APACHE CORPORATION	TEXAS	HOCKLEY
OBO US OTHER	4221935264	EAST MALLET UNIT WI-51-A	APACHE CORPORATION	TEXAS	HOCKLEY
OBO US OTHER	4221934762	EAST MALLET UNIT WI-53A	APACHE CORPORATION	TEXAS	HOCKLEY
OBO US OTHER	4221934761	EAST MALLET UNIT WI-56A	APACHE CORPORATION	TEXAS	HOCKLEY
OBO US OTHER	4221935499	EAST MALLET UNIT WI-67A	APACHE CORPORATION	TEXAS	HOCKLEY
OBO US OTHER	4221934413	EAST MALLET UNIT WI-71A	APACHE CORPORATION	TEXAS	HOCKLEY
OBO US OTHER	4211500954	ED GAINES 2	WHITE ROCK OIL & GAS LLC	TEXAS	DAWSON
OBO US OTHER	4211500955	ED GAINES 3	WHITE ROCK OIL & GAS LLC	TEXAS	DAWSON
OBO US OTHER	4211500956	ED GAINES 4	WHITE ROCK OIL & GAS LLC	TEXAS	DAWSON
OBO US OTHER	4211500957	ED GAINES 5	WHITE ROCK OIL & GAS LLC	TEXAS	DAWSON
OBO US OTHER	3001500723	EDDY STATE I NLT-A 1	APACHE CORPORATION	NEW MEXICO	EDDY
OBO US OTHER	3001501727	EDDY-STATE 1	APACHE CORPORATION	NEW MEXICO	EDDY
OBO US OTHER	4211500984	EJ TURNER A 1	WHITE ROCK OIL & GAS LLC	TEXAS	DAWSON
OBO US OTHER	4200342843	ELENA 1	TEXLAND PETROLEUM LP	TEXAS	ANDREWS
OBO US OTHER	4200343418	ELENA 2	TEXLAND PETROLEUM LP	TEXAS	ANDREWS
OBO US OTHER	4200344168	ELENA 4	TEXLAND PETROLEUM LP	TEXAS	ANDREWS
OBO US OTHER	4210532646	ELLIOTT M 1	ZARVONA ENERGY LLC	TEXAS	CROCKETT
OBO US OTHER	4210540574	ELLIOTT M 2H	ZARVONA ENERGY LLC	TEXAS	CROCKETT
OBO US OTHER	4210540800	ELLIOTT M 3H	ZARVONA ENERGY LLC	TEXAS	CROCKETT
OBO US OTHER	4210540841	ELLIOTT M A `A` 2H	ZARVONA ENERGY LLC	TEXAS	CROCKETT
OBO US OTHER	3002533584	ELVIS 1	MAVERICK PERMIAN LLC	NEW MEXICO	LEA
OBO US OTHER	4200339847	EMBAR `B` 54	MAVERICK PERMIAN LLC	TEXAS	ANDREWS
OBO US OTHER	4213539111	EMBAR 74	MAVERICK PERMIAN LLC	TEXAS	ECTOR
OBO US OTHER	3001522486	EMPIRE (ABO)UNIT`E` 341	APACHE CORPORATION	NEW MEXICO	EDDY
OBO US OTHER	3001522594	EMPIRE (ABO)UNIT`F` 322	APACHE CORPORATION	NEW MEXICO	EDDY
OBO US OTHER	3001521538	EMPIRE (ABO)UNIT`G` 311	BP AMERICA PRODUCTION COMPANY	NEW MEXICO	EDDY
OBO US OTHER	3001522919	EMPIRE /ABO/ UT /F/ 336	BP AMERICA PRODUCTION COMPANY	NEW MEXICO	EDDY
OBO US OTHER	3001521542	EMPIRE ABO U /1/ 231	APACHE CORPORATION	NEW MEXICO	EDDY
OBO US OTHER	3001522011	EMPIRE ABO U /1/ 281	APACHE CORPORATION	NEW MEXICO	EDDY
OBO US OTHER	3001521536	EMPIRE ABO U /E/ 381	ARCO OIL & GAS	NEW MEXICO	EDDY
OBO US OTHER	3001522765	EMPIRE ABO U /E/ 383	BP AMERICA PRODUCTION COMPANY	NEW MEXICO	EDDY
OBO US OTHER	3001521537	EMPIRE ABO U /F/ 351	APACHE CORPORATION	NEW MEXICO	EDDY
OBO US OTHER	3001522630	EMPIRE ABO U /F/ 362	APACHE CORPORATION	NEW MEXICO	EDDY
OBO US OTHER	3001522927	EMPIRE ABO U /F/ 364	APACHE CORPORATION	NEW MEXICO	EDDY
OBO US OTHER	3001521806	EMPIRE ABO U /F/ 371	APACHE CORPORATION	NEW MEXICO	EDDY
OBO US OTHER	3001522632	EMPIRE ABO U /H/ 294	APACHE CORPORATION	NEW MEXICO	EDDY
OBO US OTHER	3001522697	EMPIRE ABO U /I/ 261	BP AMERICA PRODUCTION COMPANY	NEW MEXICO	EDDY
OBO US OTHER	3001521552	EMPIRE ABO U /J/ 191	APACHE CORPORATION	NEW MEXICO	EDDY
OBO US OTHER	3001521626	EMPIRE ABO U /J/ 231	APACHE CORPORATION	NEW MEXICO	EDDY
OBO US OTHER	3001521554	EMPIRE ABO U /K/ 181	BP AMERICA PRODUCTION COMPANY	NEW MEXICO	EDDY
OBO US OTHER	3001522062	EMPIRE ABO U /L/ 121	APACHE CORPORATION	NEW MEXICO	EDDY
OBO US OTHER	3001521543	EMPIRE ABO U /L/ 141	BP AMERICA PRODUCTION COMPANY	NEW MEXICO	EDDY
OBO US OTHER	3001522609	EMPIRE ABO U /L/ 143	APACHE CORPORATION	NEW MEXICO	EDDY
OBO US OTHER	3001521544	EMPIRE ABO U /L/ 151	APACHE CORPORATION	NEW MEXICO	EDDY
OBO US OTHER	3001522669	EMPIRE ABO U /L/ 154	BP AMERICA PRODUCTION COMPANY	NEW MEXICO	EDDY
OBO US OTHER	3001522057	EMPIRE ABO U /M/ 101	BP AMERICA PRODUCTION COMPANY	NEW MEXICO	EDDY
OBO US OTHER	3001521539	EMPIRE ABO U `H` 261	APACHE CORPORATION	NEW MEXICO	EDDY
OBO US OTHER	3001522815	EMPIRE ABO U 171	APACHE CORPORATION	NEW MEXICO	EDDY
OBO US OTHER	3001522750	EMPIRE ABO U 251	APACHE CORPORATION	NEW MEXICO	EDDY
OBO US OTHER	3001522488	EMPIRE ABO U 273	BP AMERICA PRODUCTION COMPANY	NEW MEXICO	EDDY
OBO US OTHER	3001522525	EMPIRE ABO U 322	APACHE CORPORATION	NEW MEXICO	EDDY
OBO US OTHER	3001522631	EMPIRE ABO U 333	APACHE CORPORATION	NEW MEXICO	EDDY
OBO US OTHER	3001522767	EMPIRE ABO U 335	BP AMERICA PRODUCTION COMPANY	NEW MEXICO	EDDY
OBO US OTHER	3001522462	EMPIRE ABO U 373	ARCO OIL & GAS	NEW MEXICO	EDDY
OBO US OTHER	3001522772	EMPIRE ABO U 375	APACHE CORPORATION	NEW MEXICO	EDDY
OBO US OTHER	3001522817	EMPIRE ABO U E 362	APACHE CORPORATION	NEW MEXICO	EDDY
OBO US OTHER	3001522766	EMPIRE ABO U E 384	APACHE CORPORATION	NEW MEXICO	EDDY
OBO US OTHER	3001522786	EMPIRE ABO U F 376	APACHE CORPORATION	NEW MEXICO	EDDY
OBO US OTHER	3001522787	EMPIRE ABO U G 334	ARCO OIL & GAS	NEW MEXICO	EDDY

Well Group	API	Well Name	Current Operator Name	State	County
OBO US OTHER	3001522823	EMPIRE ABO U G 361	BP AMERICA PRODUCTION COMPANY	NEW MEXICO	EDDY
OBO US OTHER	3001522912	EMPIRE ABO U H 341	ARCO PERMIAN A UNIT OF ATLANTIC RICHFIELD	NEW MEXICO	EDDY
OBO US OTHER	3001522906	EMPIRE ABO U I 292	BP AMERICA PRODUCTION COMPANY	NEW MEXICO	EDDY
OBO US OTHER	3001521746	EMPIRE ABO U J 221	APACHE CORPORATION	NEW MEXICO	EDDY
OBO US OTHER	3001522842	EMPIRE ABO U L 122	BP AMERICA PRODUCTION COMPANY	NEW MEXICO	EDDY
OBO US OTHER	3001522608	EMPIRE ABO U L 142	BP AMERICA PRODUCTION COMPANY	NEW MEXICO	EDDY
OBO US OTHER	3001522808	EMPIRE ABO U L 156	BP AMERICA PRODUCTION COMPANY	NEW MEXICO	EDDY
OBO US OTHER	3001521555	EMPIRE ABO U M 121	APACHE CORPORATION	NEW MEXICO	EDDY
OBO US OTHER	3001522838	EMPIRE ABO U M 153	BP AMERICA PRODUCTION COMPANY	NEW MEXICO	EDDY
OBO US OTHER	3001522226	EMPIRE ABO UN /F/ 333	BP AMERICA PRODUCTION COMPANY	NEW MEXICO	EDDY
OBO US OTHER	3001522097	EMPIRE ABO UN /M/ 901	BP AMERICA PRODUCTION COMPANY	NEW MEXICO	EDDY
OBO US OTHER	3001522913	EMPIRE ABO UN `J` 235	APACHE CORPORATION	NEW MEXICO	EDDY
OBO US OTHER	3001522834	EMPIRE ABO UN `M` 141	APACHE CORPORATION	NEW MEXICO	EDDY
OBO US OTHER	3001521736	EMPIRE ABO UNIT /1/ 271	BP AMERICA PRODUCTION COMPANY	NEW MEXICO	EDDY
OBO US OTHER	3001522523	EMPIRE ABO UNIT /E/ 351	APACHE CORPORATION	NEW MEXICO	EDDY
OBO US OTHER	3001522804	EMPIRE ABO UNIT /E/ 363	APACHE CORPORATION	NEW MEXICO	EDDY
OBO US OTHER	3001521822	EMPIRE ABO UNIT /E/ 382	APACHE CORPORATION	NEW MEXICO	EDDY
OBO US OTHER	3001521826	EMPIRE ABO UNIT /E/ 391	APACHE CORPORATION	NEW MEXICO	EDDY
OBO US OTHER	3001521394	EMPIRE ABO UNIT /F/ 331	APACHE CORPORATION	NEW MEXICO	EDDY
OBO US OTHER	3001521962	EMPIRE ABO UNIT /F/ 332	APACHE CORPORATION	NEW MEXICO	EDDY
OBO US OTHER	3001522628	EMPIRE ABO UNIT /F/ 352	APACHE CORPORATION	NEW MEXICO	EDDY
OBO US OTHER	3001522806	EMPIRE ABO UNIT /F/ 383	APACHE CORPORATION	NEW MEXICO	EDDY
OBO US OTHER	3001522592	EMPIRE ABO UNIT /G/ 313	BP AMERICA PRODUCTION COMPANY	NEW MEXICO	EDDY
OBO US OTHER	3001521797	EMPIRE ABO UNIT /G/ 341	APACHE CORPORATION	NEW MEXICO	EDDY
OBO US OTHER	3001522463	EMPIRE ABO UNIT /G/ 343	BP AMERICA PRODUCTION COMPANY	NEW MEXICO	EDDY
OBO US OTHER	3001521540	EMPIRE ABO UNIT /H/ 271	BP AMERICA PRODUCTION COMPANY	NEW MEXICO	EDDY
OBO US OTHER	3001522633	EMPIRE ABO UNIT /H/ 295	BP AMERICA PRODUCTION COMPANY	NEW MEXICO	EDDY
OBO US OTHER	3001522604	EMPIRE ABO UNIT /H/ 302	BP AMERICA PRODUCTION COMPANY	NEW MEXICO	EDDY
OBO US OTHER	3001522418	EMPIRE ABO UNIT /H/ 331	SPUR ENERGY PARTNERS LLC	NEW MEXICO	EDDY
OBO US OTHER	3001522489	EMPIRE ABO UNIT /I/ 282	BP AMERICA PRODUCTION COMPANY	NEW MEXICO	EDDY
OBO US OTHER	3001522606	EMPIRE ABO UNIT /I/ 283	BP AMERICA PRODUCTION COMPANY	NEW MEXICO	EDDY
OBO US OTHER	3001522607	EMPIRE ABO UNIT /I/ 291	APACHE CORPORATION	NEW MEXICO	EDDY
OBO US OTHER	3001521737	EMPIRE ABO UNIT /J/ 232	BP AMERICA PRODUCTION COMPANY	NEW MEXICO	EDDY
OBO US OTHER	3001522593	EMPIRE ABO UNIT /J/ 234	BP AMERICA PRODUCTION COMPANY	NEW MEXICO	EDDY
OBO US OTHER	3001521792	EMPIRE ABO UNIT /K/ 182	APACHE CORPORATION	NEW MEXICO	EDDY
OBO US OTHER	3001522559	EMPIRE ABO UNIT /K/ 184	APACHE CORPORATION	NEW MEXICO	EDDY
OBO US OTHER	3001521852	EMPIRE ABO UNIT /L/ 111	APACHE CORPORATION	NEW MEXICO	EDDY
OBO US OTHER	3001521807	EMPIRE ABO UNIT /L/ 132	BP AMERICA PRODUCTION COMPANY	NEW MEXICO	EDDY
OBO US OTHER	3001521825	EMPIRE ABO UNIT /L/ 152	APACHE CORPORATION	NEW MEXICO	EDDY
OBO US OTHER	3001522013	EMPIRE ABO UNIT /L/ 153	BP AMERICA PRODUCTION COMPANY	NEW MEXICO	EDDY
OBO US OTHER	3001522568	EMPIRE ABO UNIT /M/ 151	BP AMERICA PRODUCTION COMPANY	NEW MEXICO	EDDY
OBO US OTHER	3001522058	EMPIRE ABO UNIT /N/ 901	BP AMERICA PRODUCTION COMPANY	NEW MEXICO	EDDY
OBO US OTHER	3001522803	EMPIRE ABO UNIT `D` 361	APACHE CORPORATION	NEW MEXICO	EDDY
OBO US OTHER	3001521535	EMPIRE ABO UNIT `E` 371	APACHE CORPORATION	NEW MEXICO	EDDY
OBO US OTHER	3001522818	EMPIRE ABO UNIT `E` 392	BP AMERICA PRODUCTION COMPANY	NEW MEXICO	EDDY
OBO US OTHER	3001522843	EMPIRE ABO UNIT `E` 395	APACHE CORPORATION	NEW MEXICO	EDDY
OBO US OTHER	3001522863	EMPIRE ABO UNIT `F` 342	APACHE CORPORATION	NEW MEXICO	EDDY
OBO US OTHER	3001522895	EMPIRE ABO UNIT `F` 343	BP AMERICA PRODUCTION COMPANY	NEW MEXICO	EDDY
OBO US OTHER	3001521963	EMPIRE ABO UNIT `F` 361	APACHE CORPORATION	NEW MEXICO	EDDY
OBO US OTHER	3001522820	EMPIRE ABO UNIT `F` 363	BP AMERICA PRODUCTION COMPANY	NEW MEXICO	EDDY
OBO US OTHER	3001522805	EMPIRE ABO UNIT `F` 373	APACHE CORPORATION	NEW MEXICO	EDDY
OBO US OTHER	3001522776	EMPIRE ABO UNIT `F` 382	APACHE CORPORATION	NEW MEXICO	EDDY
OBO US OTHER	3001522911	EMPIRE ABO UNIT `F` 391	APACHE CORPORATION	NEW MEXICO	EDDY
OBO US OTHER	3001522864	EMPIRE ABO UNIT `G` 291	APACHE CORPORATION	NEW MEXICO	EDDY
OBO US OTHER	3001521769	EMPIRE ABO UNIT `G` 321	BP AMERICA PRODUCTION COMPANY	NEW MEXICO	EDDY
OBO US OTHER	3001522416	EMPIRE ABO UNIT `G` 332	BP AMERICA PRODUCTION COMPANY	NEW MEXICO	EDDY
OBO US OTHER	3001522846	EMPIRE ABO UNIT `G` 352	APACHE CORPORATION	NEW MEXICO	EDDY
OBO US OTHER	3001522865	EMPIRE ABO UNIT `G` 353	BP AMERICA PRODUCTION COMPANY	NEW MEXICO	EDDY
OBO US OTHER	3001521541	EMPIRE ABO UNIT `H` 291	APACHE CORPORATION	NEW MEXICO	EDDY
OBO US OTHER	3001522010	EMPIRE ABO UNIT `H` 293	APACHE CORPORATION	NEW MEXICO	EDDY
OBO US OTHER	3001522634	EMPIRE ABO UNIT `H` 303	BP AMERICA PRODUCTION COMPANY	NEW MEXICO	EDDY
OBO US OTHER	3001522526	EMPIRE ABO UNIT `I` 272	APACHE CORPORATION	NEW MEXICO	EDDY
OBO US OTHER	3001521553	EMPIRE ABO UNIT `J` 201	APACHE CORPORATION	NEW MEXICO	EDDY
OBO US OTHER	3001521783	EMPIRE ABO UNIT `J` 202	APACHE CORPORATION	NEW MEXICO	EDDY
OBO US OTHER	3001522637	EMPIRE ABO UNIT `J` 212	APACHE CORPORATION	NEW MEXICO	EDDY
OBO US OTHER	3001523116	EMPIRE ABO UNIT `J` 213	APACHE CORPORATION	NEW MEXICO	EDDY
OBO US OTHER	3001522527	EMPIRE ABO UNIT `J` 223	APACHE CORPORATION	NEW MEXICO	EDDY
OBO US OTHER	3001522490	EMPIRE ABO UNIT `J` 233	BP AMERICA PRODUCTION COMPANY	NEW MEXICO	EDDY
OBO US OTHER	3001522807	EMPIRE ABO UNIT `K` 131	APACHE CORPORATION	NEW MEXICO	EDDY
OBO US OTHER	3001522952	EMPIRE ABO UNIT `K` 142	APACHE CORPORATION	NEW MEXICO	EDDY
OBO US OTHER	3001522914	EMPIRE ABO UNIT `K` 161	APACHE CORPORATION	NEW MEXICO	EDDY
OBO US OTHER	3001521873	EMPIRE ABO UNIT `K` 191	APACHE CORPORATION	NEW MEXICO	EDDY
OBO US OTHER	3001522560	EMPIRE ABO UNIT `K` 192	APACHE CORPORATION	NEW MEXICO	EDDY
OBO US OTHER	3001522657	EMPIRE ABO UNIT `K` 193	APACHE CORPORATION	NEW MEXICO	EDDY
OBO US OTHER	3001522658	EMPIRE ABO UNIT `K` 194	APACHE CORPORATION	NEW MEXICO	EDDY
OBO US OTHER	3001523548	EMPIRE ABO UNIT `K` 211	APACHE CORPORATION	NEW MEXICO	EDDY
OBO US OTHER	3001522528	EMPIRE ABO UNIT `K` 232	ARCO OIL & GAS	NEW MEXICO	EDDY
OBO US OTHER	3001522824	EMPIRE ABO UNIT `L` 133	APACHE CORPORATION	NEW MEXICO	EDDY
OBO US OTHER	3001522777	EMPIRE ABO UNIT `L` 134	APACHE CORPORATION	NEW MEXICO	EDDY
OBO US OTHER	3001522885	EMPIRE ABO UNIT `L` 155	APACHE CORPORATION	NEW MEXICO	EDDY
OBO US OTHER	3001522098	EMPIRE ABO UNIT `M` 122	APACHE CORPORATION	NEW MEXICO	EDDY
OBO US OTHER	3001522812	EMPIRE ABO UNIT `M` 123	APACHE CORPORATION	NEW MEXICO	EDDY
OBO US OTHER	3001522659	EMPIRE ABO UNIT `M` 132	BP AMERICA PRODUCTION COMPANY	NEW MEXICO	EDDY
OBO US OTHER	3001500844	EMPIRE ABO UNIT 008C	APACHE CORPORATION	NEW MEXICO	EDDY

Well Group	API	Well Name	Current Operator Name	State	County
OBO US OTHER	3001500755	EMPIRE ABO UNIT 012C RC1	APACHE CORPORATION	NEW MEXICO	EDDY
OBO US OTHER	3001501715	EMPIRE ABO UNIT 035A	APACHE CORPORATION	NEW MEXICO	EDDY
OBO US OTHER	3001501554	EMPIRE ABO UNIT 039A RC1	APACHE CORPORATION	NEW MEXICO	EDDY
OBO US OTHER	3001521828	EMPIRE ABO UNIT 131	BP AMERICA PRODUCTION COMPANY	NEW MEXICO	EDDY
OBO US OTHER	3001522569	EMPIRE ABO UNIT 152	BP AMERICA PRODUCTION COMPANY	NEW MEXICO	EDDY
OBO US OTHER	3001522656	EMPIRE ABO UNIT 203	APACHE CORPORATION	NEW MEXICO	EDDY
OBO US OTHER	3001522491	EMPIRE ABO UNIT 231	BP AMERICA PRODUCTION COMPANY	NEW MEXICO	EDDY
OBO US OTHER	3001522597	EMPIRE ABO UNIT 281	APACHE CORPORATION	NEW MEXICO	EDDY
OBO US OTHER	3001522910	EMPIRE ABO UNIT 334	BP AMERICA PRODUCTION COMPANY	NEW MEXICO	EDDY
OBO US OTHER	3001522629	EMPIRE ABO UNIT 353	APACHE CORPORATION	NEW MEXICO	EDDY
OBO US OTHER	3001539072	EMPIRE ABO UNIT 400	APACHE CORPORATION	NEW MEXICO	EDDY
OBO US OTHER	3001539019	EMPIRE ABO UNIT 402	APACHE CORPORATION	NEW MEXICO	EDDY
OBO US OTHER	3001539064	EMPIRE ABO UNIT 403	APACHE CORPORATION	NEW MEXICO	EDDY
OBO US OTHER	3001539054	EMPIRE ABO UNIT 404	APACHE CORPORATION	NEW MEXICO	EDDY
OBO US OTHER	3001539065	EMPIRE ABO UNIT 405	APACHE CORPORATION	NEW MEXICO	EDDY
OBO US OTHER	3001539006	EMPIRE ABO UNIT 407	APACHE CORPORATION	NEW MEXICO	EDDY
OBO US OTHER	3001539020	EMPIRE ABO UNIT 408	APACHE CORPORATION	NEW MEXICO	EDDY
OBO US OTHER	3001539021	EMPIRE ABO UNIT 411	APACHE CORPORATION	NEW MEXICO	EDDY
OBO US OTHER	3001539009	EMPIRE ABO UNIT 415	APACHE CORPORATION	NEW MEXICO	EDDY
OBO US OTHER	3001539401	EMPIRE ABO UNIT 417	APACHE CORPORATION	NEW MEXICO	EDDY
OBO US OTHER	3001539010	EMPIRE ABO UNIT 418	APACHE CORPORATION	NEW MEXICO	EDDY
OBO US OTHER	3001539011	EMPIRE ABO UNIT 419	APACHE CORPORATION	NEW MEXICO	EDDY
OBO US OTHER	3001539012	EMPIRE ABO UNIT 420	APACHE CORPORATION	NEW MEXICO	EDDY
OBO US OTHER	3001503195	EMPIRE ABO UNIT B 48 RC1	APACHE CORPORATION	NEW MEXICO	EDDY
OBO US OTHER	3001503180	EMPIRE ABO UNIT B 49 RC1	APACHE CORPORATION	NEW MEXICO	EDDY
OBO US OTHER	3001503184	EMPIRE ABO UNIT C 050 RC1	APACHE CORPORATION	NEW MEXICO	EDDY
OBO US OTHER	3001522203	EMPIRE ABO UNIT E 372	APACHE CORPORATION	NEW MEXICO	EDDY
OBO US OTHER	3001522227	EMPIRE ABO UNIT F 341	APACHE CORPORATION	NEW MEXICO	EDDY
OBO US OTHER	3001522844	EMPIRE ABO UNIT F 354	APACHE CORPORATION	NEW MEXICO	EDDY
OBO US OTHER	3001522137	EMPIRE ABO UNIT F 372	ARCO OIL & GAS	NEW MEXICO	EDDY
OBO US OTHER	3001522138	EMPIRE ABO UNIT F 381	APACHE CORPORATION	NEW MEXICO	EDDY
OBO US OTHER	3001521891	EMPIRE ABO UNIT G 301	BP AMERICA PRODUCTION COMPANY	NEW MEXICO	EDDY
OBO US OTHER	3001521784	EMPIRE ABO UNIT G 331	APACHE CORPORATION	NEW MEXICO	EDDY
OBO US OTHER	3001521964	EMPIRE ABO UNIT G 342	APACHE CORPORATION	NEW MEXICO	EDDY
OBO US OTHER	3001522123	EMPIRE ABO UNIT G 351	APACHE CORPORATION	NEW MEXICO	EDDY
OBO US OTHER	3001522009	EMPIRE ABO UNIT H 272	APACHE CORPORATION	NEW MEXICO	EDDY
OBO US OTHER	3001521395	EMPIRE ABO UNIT J 211	APACHE CORPORATION	NEW MEXICO	EDDY
OBO US OTHER	3001522896	EMPIRE ABO UNIT K 143	APACHE CORPORATION	NEW MEXICO	EDDY
OBO US OTHER	3001522096	EMPIRE ABO UNIT K 183	APACHE CORPORATION	NEW MEXICO	EDDY
OBO US OTHER	3001522849	EMPIRE ABO UNIT L 123	BP AMERICA PRODUCTION COMPANY	NEW MEXICO	EDDY
OBO US OTHER	3001522833	EMPIRE ABO UNIT M 133	APACHE CORPORATION	NEW MEXICO	EDDY
OBO US OTHER	3001522556	EMPIRE ABO UNIT`M` 131	ARCO OIL & GAS	NEW MEXICO	EDDY
OBO US OTHER	3001522051	EMPIRE ABO UNIT-A 141	APACHE CORPORATION	NEW MEXICO	EDDY
OBO US OTHER	3001522050	EMPIRE ABO UNIT-H 292	BP AMERICA PRODUCTION COMPANY	NEW MEXICO	EDDY
OBO US OTHER	3001522012	EMPIRE ABO UNIT-J 222	APACHE CORPORATION	NEW MEXICO	EDDY
OBO US OTHER	3001523547	EMPIRE ABO UT /J/ 241	BP AMERICA PRODUCTION COMPANY	NEW MEXICO	EDDY
OBO US OTHER	3001522775	EMPIRE ABO UT `E` 374	BP AMERICA PRODUCTION COMPANY	NEW MEXICO	EDDY
OBO US OTHER	3001522819	EMPIRE ABO UT `E` 393	APACHE CORPORATION	NEW MEXICO	EDDY
OBO US OTHER	3001522845	EMPIRE ABO UT `G` 314	BP AMERICA PRODUCTION COMPANY	NEW MEXICO	EDDY
OBO US OTHER	3001522768	EMPIRE ABO UT`F` 374	BP AMERICA PRODUCTION COMPANY	NEW MEXICO	EDDY
OBO US OTHER	3001500696	EMPIRE ABO-FEDERAL 1	APACHE CORPORATION	NEW MEXICO	EDDY
OBO US OTHER	3001500699	EMPIRE ABO-FEDERAL 4	APACHE CORPORATION	NEW MEXICO	EDDY
OBO US OTHER	3001520394	EMPIRE ABO-FEDERAL 5	ARCO OIL & GAS	NEW MEXICO	EDDY
OBO US OTHER	3001522487	EMPIRE(ABO)UNIT `E` 361	ARCO PERMIAN A UNIT OF ATLANTIC RICHFIELD	NEW MEXICO	EDDY
OBO US OTHER	3001535714	ENCORE 31 AVALON 1	MEWBOURNE OIL CO	NEW MEXICO	EDDY
OBO US OTHER	4241330635	ENOCHS # 2	QUAIN INC DBA COPPER TOP	TEXAS	SCHLEICHER
OBO US OTHER	4213506950	ER THOMAS B 1	J C BARNES	TEXAS	ECTOR
OBO US OTHER	4213506951	ER THOMAS B 2	FORMENTERA OPERATIONS LLC	TEXAS	ECTOR
OBO US OTHER	4213507058	ER THOMAS D 2	FORMENTERA OPERATIONS LLC	TEXAS	ECTOR
OBO US OTHER	4213507012	ER THOMAS EST B 5	SHELL OIL CO	TEXAS	ECTOR
OBO US OTHER	4243531275	ESPY /32/ 2	UPP OPERATING LLC	TEXAS	SUTTON
OBO US OTHER	4243532106	ESPY /32/ 3	EOG RESOURCES INC	TEXAS	SUTTON
OBO US OTHER	4243531264	ESPY /40/ 2	EOG RESOURCES INC	TEXAS	SUTTON
OBO US OTHER	4243531267	ESPY /40/ 3	EOG RESOURCES INC	TEXAS	SUTTON
OBO US OTHER	4243531174	ESPY /41/ 3	UPP OPERATING LLC	TEXAS	SUTTON
OBO US OTHER	4243532089	ESPY /41/ 4	UPP OPERATING LLC	TEXAS	SUTTON
OBO US OTHER	4243531171	ESPY /56/ 4	HIGHMOUNT EXP & PROD TEXAS LLC	TEXAS	SUTTON
OBO US OTHER	4243530128	ESPY `32` 1	HNG OIL COMPANY	TEXAS	SUTTON
OBO US OTHER	4243533340	ESPY `32` 5	UPP OPERATING LLC	TEXAS	SUTTON
OBO US OTHER	4243533561	ESPY `32` 6	UPP OPERATING LLC	TEXAS	SUTTON
OBO US OTHER	4243532584	ESPY `40` 5	DOMINION OKLAHOMA TX EXPL & PROD	TEXAS	SUTTON
OBO US OTHER	4243533469	ESPY `40` 6	UPP OPERATING LLC	TEXAS	SUTTON
OBO US OTHER	4243534635	ESPY `40` 8	UPP OPERATING LLC	TEXAS	SUTTON
OBO US OTHER	4243535001	ESPY `41` 10	UPP OPERATING LLC	TEXAS	SUTTON
OBO US OTHER	4243532575	ESPY `41` 5	HIGHMOUNT EXP & PROD TEXAS LLC	TEXAS	SUTTON
OBO US OTHER	4243533626	ESPY `41` 7	UPP OPERATING LLC	TEXAS	SUTTON
OBO US OTHER	4243534636	ESPY `41` 8	UPP OPERATING LLC	TEXAS	SUTTON
OBO US OTHER	4243535002	ESPY `41` 9	UPP OPERATING LLC	TEXAS	SUTTON
OBO US OTHER	4243530127	ESPY `56` 1	UNIDENTIFIED	TEXAS	SUTTON
OBO US OTHER	4243534268	ESPY `56` 10	UPP OPERATING LLC	TEXAS	SUTTON
OBO US OTHER	4243534637	ESPY `56` 11	UPP OPERATING LLC	TEXAS	SUTTON
OBO US OTHER	4243534999	ESPY `56` 12	UPP OPERATING LLC	TEXAS	SUTTON
OBO US OTHER	4243534998	ESPY `56` 13	UPP OPERATING LLC	TEXAS	SUTTON
OBO US OTHER	4243532582	ESPY `56` 5	HIGHMOUNT EXP & PROD TEXAS LLC	TEXAS	SUTTON

Well Group	API	Well Name	Current Operator Name	State	County
OBO US OTHER	4243533036	ESPY `56` 6	UPP OPERATING LLC	TEXAS	SUTTON
OBO US OTHER	4243533470	ESPY `56` 7	UPP OPERATING LLC	TEXAS	SUTTON
OBO US OTHER	4243533563	ESPY `56` 8	UPP OPERATING LLC	TEXAS	SUTTON
OBO US OTHER	4243534029	ESPY `56` 9	UPP OPERATING LLC	TEXAS	SUTTON
OBO US OTHER	4243534997	ESPY `57` 11	UPP OPERATING LLC	TEXAS	SUTTON
OBO US OTHER	4243532243	ESPY `57` 4	UPP OPERATING LLC	TEXAS	SUTTON
OBO US OTHER	4243533139	ESPY `57` 5	UPP OPERATING LLC	TEXAS	SUTTON
OBO US OTHER	4243533404	ESPY `57` 6	UPP OPERATING LLC	TEXAS	SUTTON
OBO US OTHER	4243533403	ESPY `57` 7	UPP OPERATING LLC	TEXAS	SUTTON
OBO US OTHER	4243533562	ESPY `57` 8	UPP OPERATING LLC	TEXAS	SUTTON
OBO US OTHER	4243534028	ESPY `57` 9	UPP OPERATING LLC	TEXAS	SUTTON
OBO US OTHER	4243530129	ESPY 40 1	HIGHMOUNT EXP & PROD TEXAS LLC	TEXAS	SUTTON
OBO US OTHER	4243532205	ESPY 40 4	UPP OPERATING LLC	TEXAS	SUTTON
OBO US OTHER	4243530019	ESPY 41 1	HIGHMOUNT EXP & PROD TEXAS LLC	TEXAS	SUTTON
OBO US OTHER	4243538649	ESPY 56 16	UPP OPERATING LLC	TEXAS	SUTTON
OBO US OTHER	4243538698	ESPY 56 17	UPP OPERATING LLC	TEXAS	SUTTON
OBO US OTHER	4243538864	ESPY 56 18	UPP OPERATING LLC	TEXAS	SUTTON
OBO US OTHER	4243530310	ESPY 56 2	EOG RESOURCES INC	TEXAS	SUTTON
OBO US OTHER	4243538867	ESPY 56 20	UPP OPERATING LLC	TEXAS	SUTTON
OBO US OTHER	4243538868	ESPY 56 21	UPP OPERATING LLC	TEXAS	SUTTON
OBO US OTHER	4243530130	ESPY 57 1	UPP OPERATING LLC	TEXAS	SUTTON
OBO US OTHER	4243538697	ESPY 57 10	UPP OPERATING LLC	TEXAS	SUTTON
OBO US OTHER	4243538648	ESPY 57 12	UPP OPERATING LLC	TEXAS	SUTTON
OBO US OTHER	4243538861	ESPY 57 14	UPP OPERATING LLC	TEXAS	SUTTON
OBO US OTHER	4243538863	ESPY 57 16	UPP OPERATING LLC	TEXAS	SUTTON
OBO US OTHER	4243532201	ESPY 57 3	HIGHMOUNT EXP & PROD TEXAS LLC	TEXAS	SUTTON
OBO US OTHER	4243530786	ESPY-41 2	EOG RESOURCES INC	TEXAS	SUTTON
OBO US OTHER	4243530788	ESPY-56 3	HIGHMOUNT EXP & PROD TEXAS LLC	TEXAS	SUTTON
OBO US OTHER	4207900378	EV BURTON 1	AMOCO PRODUCTION COMPANY	TEXAS	COCHRAN
OBO US OTHER	3001529133	EVELYN /35/ STATE COM WELL #1 01	OCCIDENTAL PERMIAN LTD	NEW MEXICO	EDDY
OBO US OTHER	4211500983	EVERETT TURNER 1	WHITE ROCK OIL & GAS LLC	TEXAS	DAWSON
OBO US OTHER	4211500986	EVERETT TURNER 2	WHITE ROCK OIL & GAS LLC	TEXAS	DAWSON
OBO US OTHER	4211500988	EVERETT TURNER 3	WHITE ROCK OIL & GAS LLC	TEXAS	DAWSON
OBO US OTHER	4211500990	EVERETT TURNER 4	WHITE ROCK OIL & GAS LLC	TEXAS	DAWSON
OBO US OTHER	4211500992	EVERETT TURNER 5	WHITE ROCK OIL & GAS LLC	TEXAS	DAWSON
OBO US OTHER	4211500994	EVERETT TURNER 6	WHITE ROCK OIL & GAS LLC	TEXAS	DAWSON
OBO US OTHER	4211500996	EVERETT TURNER 7	WHITE ROCK OIL & GAS LLC	TEXAS	DAWSON
OBO US OTHER	4211500998	EVERETT TURNER 8	WHITE ROCK OIL & GAS LLC	TEXAS	DAWSON
OBO US OTHER	4211500985	EVERETT TURNER B 1	WHITE ROCK OIL & GAS LLC	TEXAS	DAWSON
OBO US OTHER	4211500987	EVERETT TURNER B 2	WHITE ROCK OIL & GAS LLC	TEXAS	DAWSON
OBO US OTHER	4211500989	EVERETT TURNER B 3	WHITE ROCK OIL & GAS LLC	TEXAS	DAWSON
OBO US OTHER	4211500991	EVERETT TURNER B 4	WHITE ROCK OIL & GAS LLC	TEXAS	DAWSON
OBO US OTHER	4211500993	EVERETT TURNER B 5	WHITE ROCK OIL & GAS LLC	TEXAS	DAWSON
OBO US OTHER	4211500995	EVERETT TURNER B 6	WHITE ROCK OIL & GAS LLC	TEXAS	DAWSON
OBO US OTHER	4211500997	EVERETT TURNER B 7	WHITE ROCK OIL & GAS LLC	TEXAS	DAWSON
OBO US OTHER	4211500999	EVERETT TURNER B 8	WHITE ROCK OIL & GAS LLC	TEXAS	DAWSON
OBO US OTHER	4210535157	EXXON "18" #2	H L BROWN JR	TEXAS	CROCKETT
OBO US OTHER	4221930842	F KIRBY ETAL 1	TEXLAND PETROLEUM LP	TEXAS	HOCKLEY
OBO US OTHER	4221930837	F KUNZ 1	TEXLAND PETROLEUM LP	TEXAS	HOCKLEY
OBO US OTHER	3001536314	FALCON 3K FEDERAL 27	REDWOOD OPERATING LLC	NEW MEXICO	EDDY
OBO US OTHER	4243531994	FAWCETT /130/ 3	UPP OPERATING LLC	TEXAS	SUTTON
OBO US OTHER	4243532299	FAWCETT `130` 4	HIGHMOUNT EXP & PROD TEXAS LLC	TEXAS	SUTTON
OBO US OTHER	4243532929	FAWCETT `130` 5	UPP OPERATING LLC	TEXAS	SUTTON
OBO US OTHER	4243533049	FAWCETT `130` 6	HIGHMOUNT EXP & PROD TEXAS LLC	TEXAS	SUTTON
OBO US OTHER	4243533378	FAWCETT `130` 7	UPP OPERATING LLC	TEXAS	SUTTON
OBO US OTHER	4243534594	FAWCETT `130` 9	UNIDENTIFIED	TEXAS	SUTTON
OBO US OTHER	4243537242	FAWCETT 130 11	UPP OPERATING LLC	TEXAS	SUTTON
OBO US OTHER	4243537243	FAWCETT 130 12	UPP OPERATING LLC	TEXAS	SUTTON
OBO US OTHER	4243539260	FAWCETT 130 13	UPP OPERATING LLC	TEXAS	SUTTON
OBO US OTHER	4243539257	FAWCETT 130 14	UPP OPERATING LLC	TEXAS	SUTTON
OBO US OTHER	4243537925	FAWCETT 130 15	UPP OPERATING LLC	TEXAS	SUTTON
OBO US OTHER	4243531033	FAWCETT/130/ 2	UPP OPERATING LLC	TEXAS	SUTTON
OBO US OTHER	3001521017	FEDERAL /DC/ 1	EOG RESOURCES INC	NEW MEXICO	EDDY
OBO US OTHER	4243533345	FIELD `16` 7	UPP OPERATING LLC	TEXAS	SUTTON
OBO US OTHER	4243533344	FIELD `17` 6	UPP OPERATING LLC	TEXAS	SUTTON
OBO US OTHER	4243531972	FIELDS /15/ 4	UPP OPERATING LLC	TEXAS	SUTTON
OBO US OTHER	4243530692	FIELDS /16/ 3	UPP OPERATING LLC	TEXAS	SUTTON
OBO US OTHER	4243530983	FIELDS /17/ 3	HIGHMOUNT EXP & PROD TEXAS LLC	TEXAS	SUTTON
OBO US OTHER	4243531968	FIELDS /19/ 3	UPP OPERATING LLC	TEXAS	SUTTON
OBO US OTHER	4243532166	FIELDS /21/ 3	UPP OPERATING LLC	TEXAS	SUTTON
OBO US OTHER	4243535686	FIELDS `15` 15	UPP OPERATING LLC	TEXAS	SUTTON
OBO US OTHER	4243533473	FIELDS `15` 6	HIGHMOUNT EXP & PROD TEXAS LLC	TEXAS	SUTTON
OBO US OTHER	4243533744	FIELDS `15` 7	UPP OPERATING LLC	TEXAS	SUTTON
OBO US OTHER	4243535626	FIELDS `16` 13	UPP OPERATING LLC	TEXAS	SUTTON
OBO US OTHER	4243535579	FIELDS `16` 15	HIGHMOUNT EXP & PROD TEXAS LLC	TEXAS	SUTTON
OBO US OTHER	4243532680	FIELDS `16` 5	UPP OPERATING LLC	TEXAS	SUTTON
OBO US OTHER	4243532957	FIELDS `16` 6	UPP OPERATING LLC	TEXAS	SUTTON
OBO US OTHER	4243533585	FIELDS `16` 8	UNIDENTIFIED	TEXAS	SUTTON
OBO US OTHER	4243534967	FIELDS `17 15	UPP OPERATING LLC	TEXAS	SUTTON
OBO US OTHER	4243534243	FIELDS `17` 10	UPP OPERATING LLC	TEXAS	SUTTON
OBO US OTHER	4243534934	FIELDS `17` 13	UPP OPERATING LLC	TEXAS	SUTTON
OBO US OTHER	4243534944	FIELDS `17` 14	UPP OPERATING LLC	TEXAS	SUTTON
OBO US OTHER	4243535599	FIELDS `17` 17	UPP OPERATING LLC	TEXAS	SUTTON
OBO US OTHER	4243530949	FIELDS `17` 2	HIGHMOUNT EXP & PROD TEXAS LLC	TEXAS	SUTTON

Well Group	API	Well Name	Current Operator Name	State	County
OBO US OTHER	4243531342	FIELDS `17` 4	UPP OPERATING LLC	TEXAS	SUTTON
OBO US OTHER	4243532815	FIELDS `17` 5	UPP OPERATING LLC	TEXAS	SUTTON
OBO US OTHER	4243533506	FIELDS `17` 7	UPP OPERATING LLC	TEXAS	SUTTON
OBO US OTHER	4243533610	FIELDS `17` 8	UPP OPERATING LLC	TEXAS	SUTTON
OBO US OTHER	4243534062	FIELDS `17` 9	UPP OPERATING LLC	TEXAS	SUTTON
OBO US OTHER	4243535604	FIELDS `19` 10	UPP OPERATING LLC	TEXAS	SUTTON
OBO US OTHER	4243535840	FIELDS `19` 11	UPP OPERATING LLC	TEXAS	SUTTON
OBO US OTHER	4243535534	FIELDS `19` 12	UPP OPERATING LLC	TEXAS	SUTTON
OBO US OTHER	4243535826	FIELDS `19` 13	UNIDENTIFIED	TEXAS	SUTTON
OBO US OTHER	4243535773	FIELDS `19` 14	UPP OPERATING LLC	TEXAS	SUTTON
OBO US OTHER	4243535881	FIELDS `19` 15	UPP OPERATING LLC	TEXAS	SUTTON
OBO US OTHER	4243535805	FIELDS `19` 17	UPP OPERATING LLC	TEXAS	SUTTON
OBO US OTHER	4243535795	FIELDS `19` 9	UPP OPERATING LLC	TEXAS	SUTTON
OBO US OTHER	4243534972	FIELDS `20` 11	UPP OPERATING LLC	TEXAS	SUTTON
OBO US OTHER	4243535891	FIELDS `20` 12	UPP OPERATING LLC	TEXAS	SUTTON
OBO US OTHER	4243535539	FIELDS `20` 13	UPP OPERATING LLC	TEXAS	SUTTON
OBO US OTHER	4243535899	FIELDS `20` 15	UPP OPERATING LLC	TEXAS	SUTTON
OBO US OTHER	4243534935	FIELDS `20` 8	UPP OPERATING LLC	TEXAS	SUTTON
OBO US OTHER	4243535631	FIELDS `20` 9	UPP OPERATING LLC	TEXAS	SUTTON
OBO US OTHER	4243534978	FIELDS `21` 11	UPP OPERATING LLC	TEXAS	SUTTON
OBO US OTHER	4243535685	FIELDS `21` 13	UPP OPERATING LLC	TEXAS	SUTTON
OBO US OTHER	4243533801	FIELDS `21` 5	UPP OPERATING LLC	TEXAS	SUTTON
OBO US OTHER	4243535038	FIELDS `21` 8	UPP OPERATING LLC	TEXAS	SUTTON
OBO US OTHER	4243537602	FIELDS 15 18	UPP OPERATING LLC	TEXAS	SUTTON
OBO US OTHER	4243537979	FIELDS 16 11	UPP OPERATING LLC	TEXAS	SUTTON
OBO US OTHER	4243535796	FIELDS 16 14	UPP OPERATING LLC	TEXAS	SUTTON
OBO US OTHER	4243537607	FIELDS 16 19	UPP OPERATING LLC	TEXAS	SUTTON
OBO US OTHER	4243537972	FIELDS 17 19	UPP OPERATING LLC	TEXAS	SUTTON
OBO US OTHER	4243535893	FIELDS 19 16	UPP OPERATING LLC	TEXAS	SUTTON
OBO US OTHER	4243535914	FIELDS 20 16	UPP OPERATING LLC	TEXAS	SUTTON
OBO US OTHER	4243538231	FIELDS 21 10	UPP OPERATING LLC	TEXAS	SUTTON
OBO US OTHER	4243535894	FIELDS 21 16	UPP OPERATING LLC	TEXAS	SUTTON
OBO US OTHER	4243537781	FIELDS 21 17	UPP OPERATING LLC	TEXAS	SUTTON
OBO US OTHER	4243530950	FIELDS-15 3	UPP OPERATING LLC	TEXAS	SUTTON
OBO US OTHER	4243530552	FIELDS-21 2	UPP OPERATING LLC	TEXAS	SUTTON
OBO US OTHER	4207900734	FL WOODLEY 2	SCOUT ENERGY MANAGEMENT LLC	TEXAS	COCHRAN
OBO US OTHER	4207900735	FL WOODLEY 3	SCOUT ENERGY MANAGEMENT LLC	TEXAS	COCHRAN
OBO US OTHER	4207900736	FL WOODLEY 4	SCOUT ENERGY MANAGEMENT LLC	TEXAS	COCHRAN
OBO US OTHER	4213543246	FLAG RANCH B 1	RAPTOR RESOURCES INC	TEXAS	ECTOR
OBO US OTHER	4213543060	FLAG RANCH C 1	RAPTOR RESOURCES INC	TEXAS	ECTOR
OBO US OTHER	4213543260	FLAG RANCH D 1	RAPTOR RESOURCES INC	TEXAS	ECTOR
OBO US OTHER	4216537008	FLANAGAN `10` 3Y	LYNX OPERATING CO INC	TEXAS	GAINES
OBO US OTHER	4216537010	FLANAGAN `10` 5Y	LYNX OPERATING CO INC	TEXAS	GAINES
OBO US OTHER	4216537011	FLANAGAN `10` 6Y	LYNX OPERATING CO INC	TEXAS	GAINES
OBO US OTHER	4216537025	FLANAGAN `10A` 4Y	LYNX OPERATING CO INC	TEXAS	GAINES
OBO US OTHER	4216534563	FLANAGAN `9` 501Y	LYNX OPERATING	TEXAS	GAINES
OBO US OTHER	4216532916	FLANAGAN 1 RC1	ARCO OIL & GAS	TEXAS	GAINES
OBO US OTHER	4216536988	FLANAGAN 10 1Y	LYNX OPERATING CO INC	TEXAS	GAINES
OBO US OTHER	4216536986	FLANAGAN 10 2Y	LYNX OPERATING CO INC	TEXAS	GAINES
OBO US OTHER	4216537009	FLANAGAN 10 4Y	LYNX OPERATING CO INC	TEXAS	GAINES
OBO US OTHER	4216536985	FLANAGAN 9 1Y	LYNX OPERATING CO INC	TEXAS	GAINES
OBO US OTHER	4216537021	FLANAGAN 9 2Y	LYNX OPERATING CO INC	TEXAS	GAINES
OBO US OTHER	3002504100	FLANIGAN 002	RHOMBUS OPERATING CO LTD	NEW MEXICO	LEA
OBO US OTHER	3002504115	FOSTER 004	RHOMBUS OPERATING CO LTD	NEW MEXICO	LEA
OBO US OTHER	3002533105	FOSTER J A 5	DAVID H ARRINGTON OIL & GAS INC	NEW MEXICO	LEA
OBO US OTHER	4232945823	FOUR CORNERS 1423 G 103H	DIAMONDBACK E&P LLC	TEXAS	MIDLAND
OBO US OTHER	4232945824	FOUR CORNERS 1423 H 203H	DIAMONDBACK E&P LLC	TEXAS	MIDLAND
OBO US OTHER	4246139045	FOUR CORNERS SEC 22 2208U	DIAMONDBACK E&P LLC	TEXAS	UPTON
OBO US OTHER	4213542801	FOUR CORNERS SECTION 14 1402E	DIAMONDBACK E&P LLC	TEXAS	ECTOR
OBO US OTHER	4213542760	FOUR CORNERS SECTION 14 1403E	DIAMONDBACK E&P LLC	TEXAS	ECTOR
OBO US OTHER	4213542758	FOUR CORNERS SECTION 14 1406E	DIAMONDBACK E&P LLC	TEXAS	ECTOR
OBO US OTHER	4246139041	FOUR CORNERS SECTION 14 1407U	DIAMONDBACK E&P LLC	TEXAS	UPTON
OBO US OTHER	4213542761	FOUR CORNERS SECTION 14 1414E	DIAMONDBACK E&P LLC	TEXAS	ECTOR
OBO US OTHER	4246139043	FOUR CORNERS SECTION 22 2203U	DIAMONDBACK E&P LLC	TEXAS	UPTON
OBO US OTHER	4246139044	FOUR CORNERS SECTION 22 2204U	DIAMONDBACK E&P LLC	TEXAS	UPTON
OBO US OTHER	4246139046	FOUR CORNERS SECTION 22 2211U	DIAMONDBACK E&P LLC	TEXAS	UPTON
OBO US OTHER	4246139047	FOUR CORNERS SECTION 22 2212U	DIAMONDBACK E&P LLC	TEXAS	UPTON
OBO US OTHER	4246139054	FOUR CORNERS SECTION 22 2216U	DIAMONDBACK E&P LLC	TEXAS	UPTON
OBO US OTHER	4211500489	FOWLER 1	CROSS TIMBERS ENERGY LLC	TEXAS	DAWSON
OBO US OTHER	3002536322	FOX FEDERAL 1	MACK ENERGY CORPORATION	NEW MEXICO	LEA
OBO US OTHER	4213731731	FRED 1	CHI OPERATING INC	TEXAS	EDWARDS
OBO US OTHER	4213731754	FRED 2	CHI OPERATING INC	TEXAS	EDWARDS
OBO US OTHER	4213731788	FRED 3	CHI OPERATING INC	TEXAS	EDWARDS
OBO US OTHER	4244530959	FRENCH /A/ 1	REMUDA OPERATING CO	TEXAS	TERRY
OBO US OTHER	4244531275	FRENCH `A` 1	REMUDA OPERATING CO	TEXAS	TERRY
OBO US OTHER	4244531290	FRENCH `A` 2	REMUDA OPERATING CO	TEXAS	TERRY
OBO US OTHER	4244531011	FRENCH `A` 2A	REMUDA OPERATING CO	TEXAS	TERRY
OBO US OTHER	4244530982	FRENCH `A` 3	REMUDA OPERATING CO	TEXAS	TERRY
OBO US OTHER	4244531391	FRENCH `A` 3	REMUDA OPERATING CO	TEXAS	TERRY
OBO US OTHER	4244530981	FRENCH `A` 4	REMUDA OPERATING CO	TEXAS	TERRY
OBO US OTHER	4244532253	FRENCH `A` 4	REMUDA OPERATING CO	TEXAS	TERRY
OBO US OTHER	4244531812	FRENCH `B` 6	REMUDA OPERATING CO	TEXAS	TERRY
OBO US OTHER	4244530803	FRENCH 1	GRIZZLY OPERATING LLC	TEXAS	TERRY
OBO US OTHER	4244531171	FRENCH 1	REMUDA OPERATING CO	TEXAS	TERRY

Well Group	API	Well Name	Current Operator Name	State	County
OBO US OTHER	4244531526	FRENCH 1	KARICO GP LLC	TEXAS	TERRY
OBO US OTHER	4244530830	FRENCH 2	TOMLINSON OIL CO INC	TEXAS	TERRY
OBO US OTHER	4244530854	FRENCH 3	TOMLINSON OIL CO INC	TEXAS	TERRY
OBO US OTHER	4244530853	FRENCH 4	TOMLINSON OIL CO INC	TEXAS	TERRY
OBO US OTHER	4200337470	FSAU 11	WHITE ROCK OIL & GAS LLC	TEXAS	ANDREWS
OBO US OTHER	4200337471	FSAU 31	WHITE ROCK OIL & GAS LLC	TEXAS	ANDREWS
OBO US OTHER	4200337473	FSAU 51	WHITE ROCK OIL & GAS LLC	TEXAS	ANDREWS
OBO US OTHER	4200337459	FSAU 71	WHITE ROCK OIL & GAS LLC	TEXAS	ANDREWS
OBO US OTHER	4243531241	GALBREATH /66/ 4	UPP OPERATING LLC	TEXAS	SUTTON
OBO US OTHER	4243534241	GALBREATH `66` 10	UPP OPERATING LLC	TEXAS	SUTTON
OBO US OTHER	4243534386	GALBREATH `66` 11	UPP OPERATING LLC	TEXAS	SUTTON
OBO US OTHER	4243537921	GALBREATH 66 12	UPP OPERATING LLC	TEXAS	SUTTON
OBO US OTHER	4243536696	GALBREATH 66 13	UPP OPERATING LLC	TEXAS	SUTTON
OBO US OTHER	4243536815	GALBREATH 66 14	UPP OPERATING LLC	TEXAS	SUTTON
OBO US OTHER	4243536816	GALBREATH 66 15	UPP OPERATING LLC	TEXAS	SUTTON
OBO US OTHER	4243536810	GALBREATH 66 17	UPP OPERATING LLC	TEXAS	SUTTON
OBO US OTHER	4221902186	GANN L D 1	SCOUT ENERGY MANAGEMENT LLC	TEXAS	HOCKLEY
OBO US OTHER	4221933895	GANN L D 14A	SCOUT ENERGY MANAGEMENT LLC	TEXAS	HOCKLEY
OBO US OTHER	4221935823	GANN L D 22	SCOUT ENERGY MANAGEMENT LLC	TEXAS	HOCKLEY
OBO US OTHER	4221935833	GANN L D 23	SCOUT ENERGY MANAGEMENT LLC	TEXAS	HOCKLEY
OBO US OTHER	4221935988	GANN L D 26	SCOUT ENERGY MANAGEMENT LLC	TEXAS	HOCKLEY
OBO US OTHER	4221936094	GANN L D 28	SCOUT ENERGY MANAGEMENT LLC	TEXAS	HOCKLEY
OBO US OTHER	4221936063	GANN L D WI-24	SCOUT ENERGY MANAGEMENT LLC	TEXAS	HOCKLEY
OBO US OTHER	4221936062	GANN L D WI-25	SCOUT ENERGY MANAGEMENT LLC	TEXAS	HOCKLEY
OBO US OTHER	4221902775	GB LUCAS 1	CROSS TIMBERS ENERGY LLC	TEXAS	HOCKLEY
OBO US OTHER	4221902784	GB LUCAS 10	CROSS TIMBERS ENERGY LLC	TEXAS	HOCKLEY
OBO US OTHER	4221902776	GB LUCAS 2	CROSS TIMBERS ENERGY LLC	TEXAS	HOCKLEY
OBO US OTHER	4221902777	GB LUCAS 3	CROSS TIMBERS ENERGY LLC	TEXAS	HOCKLEY
OBO US OTHER	4221902778	GB LUCAS 4	CROSS TIMBERS ENERGY LLC	TEXAS	HOCKLEY
OBO US OTHER	4221902780	GB LUCAS 6	CROSS TIMBERS ENERGY LLC	TEXAS	HOCKLEY
OBO US OTHER	4221902781	GB LUCAS 7	CROSS TIMBERS ENERGY LLC	TEXAS	HOCKLEY
OBO US OTHER	4221902782	GB LUCAS 8	CROSS TIMBERS ENERGY LLC	TEXAS	HOCKLEY
OBO US OTHER	4221902783	GB LUCAS 9	CROSS TIMBERS ENERGY LLC	TEXAS	HOCKLEY
OBO US OTHER	4213505370	GC FRASER C 4	FORMENTERA OPERATIONS LLC	TEXAS	ECTOR
OBO US OTHER	4213505373	GC FRASER C 7	FORMENTERA OPERATIONS LLC	TEXAS	ECTOR
OBO US OTHER	4210533922	GENERAL CRUDE 104	ANADARKO E&P ONSHORE LLC	TEXAS	CROCKETT
OBO US OTHER	4241330345	GEORGE BARROW JR 1	TOC ENERGY RESOURCES LLC	TEXAS	SCHLEICHER
OBO US OTHER	3001531293	GERONIMO `34` STATE COM 1-Y	RKI EXPLORATION & PRODUCTION LLC	NEW MEXICO	EDDY
OBO US OTHER	3001531550	GERONIMO `34` STATE COM 2	RKI EXPLORATION & PRODUCTION LLC	NEW MEXICO	EDDY
OBO US OTHER	4245131161	GRAY 19 #1	INDIAN WELLS OIL CO INC	TEXAS	TOM GREEN
OBO US OTHER	4245131242	GRAY 19 #2	INDIAN WELLS OIL CO INC	TEXAS	TOM GREEN
OBO US OTHER	3001503185	GREEN A 8	ARCO PERMIAN A UNIT OF ATLANTIC RICHFIELD	NEW MEXICO	EDDY
OBO US OTHER	3001503197	GREEN-FEDERAL A 5	BP AMERICA PRODUCTION COMPANY	NEW MEXICO	EDDY
OBO US OTHER	4245131339	GUINN 2	ARMOR PETROLEUM INC	TEXAS	TOM GREEN
OBO US OTHER	4211500951	H BURKETT 1	WHITE ROCK OIL & GAS LLC	TEXAS	DAWSON
OBO US OTHER	4241330250	H J CASE /A/ 1	SILVER OIL & GAS INC	TEXAS	SCHLEICHER
OBO US OTHER	4241330228	H J CASE 1	SILVER OIL & GAS INC	TEXAS	SCHLEICHER
OBO US OTHER	4207902562	HA PIERCY A 1	AMOCO PRODUCTION COMPANY	TEXAS	COCHRAN
OBO US OTHER	4207902157	HA PIERCY A 2	APACHE CORPORATION	TEXAS	COCHRAN
OBO US OTHER	4210536461	HALFF `61` 2	QUATRO OIL AND GAS INC	TEXAS	CROCKETT
OBO US OTHER	4210500419	HALFF 1	ECOWELL OIL AND GAS LLC	TEXAS	CROCKETT
OBO US OTHER	4210503175	HALFF EST 1	CANYON RESOURCES INC	TEXAS	CROCKETT
OBO US OTHER	4210534564	HALFF FIELD UNIT 1008	ECOWELL OIL AND GAS LLC	TEXAS	CROCKETT
OBO US OTHER	4210531004	HALFF FIELD UNIT 10-7	CANYON RESOURCES INC	TEXAS	CROCKETT
OBO US OTHER	4210580588	HALFF FIELD UNIT 1304	ECOWELL OIL AND GAS LLC	TEXAS	CROCKETT
OBO US OTHER	4210535104	HALFF FIELD UNIT 1310	ECOWELL OIL AND GAS LLC	TEXAS	CROCKETT
OBO US OTHER	4210535102	HALFF FIELD UNIT 1311	ECOWELL OIL AND GAS LLC	TEXAS	CROCKETT
OBO US OTHER	4210534729	HALFF FIELD UNIT 1404	ECOWELL OIL AND GAS LLC	TEXAS	CROCKETT
OBO US OTHER	4210535103	HALFF FIELD UNIT 1406	ECOWELL OIL AND GAS LLC	TEXAS	CROCKETT
OBO US OTHER	4210535101	HALFF FIELD UNIT 1407	ECOWELL OIL AND GAS LLC	TEXAS	CROCKETT
OBO US OTHER	4210580591	HALFF FIELD UNIT 1503	ECOWELL OIL AND GAS LLC	TEXAS	CROCKETT
OBO US OTHER	4210535108	HALFF FIELD UNIT 1506	ECOWELL OIL AND GAS LLC	TEXAS	CROCKETT
OBO US OTHER	4210535098	HALFF FIELD UNIT 1507	ECOWELL OIL AND GAS LLC	TEXAS	CROCKETT
OBO US OTHER	4210535105	HALFF FIELD UNIT 1508	ECOWELL OIL AND GAS LLC	TEXAS	CROCKETT
OBO US OTHER	4210534737	HALFF FIELD UNIT 1606	ECOWELL OIL AND GAS LLC	TEXAS	CROCKETT
OBO US OTHER	4210531005	HALFF FIELD UNIT 16-5	ECOWELL OIL AND GAS LLC	TEXAS	CROCKETT
OBO US OTHER	4210535097	HALFF FIELD UNIT 1705	ECOWELL OIL AND GAS LLC	TEXAS	CROCKETT
OBO US OTHER	4210535099	HALFF FIELD UNIT 1706	ECOWELL OIL AND GAS LLC	TEXAS	CROCKETT
OBO US OTHER	4210535100	HALFF FIELD UNIT 1806	ECOWELL OIL AND GAS LLC	TEXAS	CROCKETT
OBO US OTHER	4210580603	HALFF FIELD UNIT 2103	CANYON RESOURCES INC	TEXAS	CROCKETT
OBO US OTHER	4210531006	HALFF FIELD UNIT 21-14	ECOWELL OIL AND GAS LLC	TEXAS	CROCKETT
OBO US OTHER	4210534560	HALFF FIELD UNIT 2115	ECOWELL OIL AND GAS LLC	TEXAS	CROCKETT
OBO US OTHER	4210534738	HALFF FIELD UNIT 2116	ECOWELL OIL AND GAS LLC	TEXAS	CROCKETT
OBO US OTHER	4210534565	HALFF FIELD UNIT 2117	ECOWELL OIL AND GAS LLC	TEXAS	CROCKETT
OBO US OTHER	4210534739	HALFF FIELD UNIT 2118	ECOWELL OIL AND GAS LLC	TEXAS	CROCKETT
OBO US OTHER	4210534989	HALFF FIELD UNIT 2119	ECOWELL OIL AND GAS LLC	TEXAS	CROCKETT
OBO US OTHER	4210534986	HALFF FIELD UNIT 2120	ECOWELL OIL AND GAS LLC	TEXAS	CROCKETT
OBO US OTHER	4210534740	HALFF FIELD UNIT 2205	ECOWELL OIL AND GAS LLC	TEXAS	CROCKETT
OBO US OTHER	4210535132	HALFF FIELD UNIT 2303	ECOWELL OIL AND GAS LLC	TEXAS	CROCKETT
OBO US OTHER	4210535106	HALFF FIELD UNIT 7018	ECOWELL OIL AND GAS LLC	TEXAS	CROCKETT
OBO US OTHER	4210535107	HALFF FIELD UNIT 7019	CANYON RESOURCES INC	TEXAS	CROCKETT
OBO US OTHER	4210534078	HALFF FIELD UNIT 7-10	ECOWELL OIL AND GAS LLC	TEXAS	CROCKETT
OBO US OTHER	4210534077	HALFF FIELD UNIT 7-11	ECOWELL OIL AND GAS LLC	TEXAS	CROCKETT
OBO US OTHER	4210534076	HALFF FIELD UNIT 7-12	ECOWELL OIL AND GAS LLC	TEXAS	CROCKETT

Well Group	API	Well Name	Current Operator Name	State	County
OBO US OTHER	4210534079	HALFF FIELD UNIT 7-9	ECOWELL OIL AND GAS LLC	TEXAS	CROCKETT
OBO US OTHER	4210511059	HALFF FIELD UNIT 8-5	CANYON RESOURCES INC	TEXAS	CROCKETT
OBO US OTHER	4210511060	HALFF FIELD UNIT 8-6	UNIDENTIFIED	TEXAS	CROCKETT
OBO US OTHER	4210534072	HALFF FIELD UNIT 8-8	ECOWELL OIL AND GAS LLC	TEXAS	CROCKETT
OBO US OTHER	4210534996	HALFF FIELD UNIT WI-1009	ECOWELL OIL AND GAS LLC	TEXAS	CROCKETT
OBO US OTHER	4210534987	HALFF FIELD UNIT WI-1308	ECOWELL OIL AND GAS LLC	TEXAS	CROCKETT
OBO US OTHER	4210534988	HALFF FIELD UNIT WI-2004	ECOWELL OIL AND GAS LLC	TEXAS	CROCKETT
OBO US OTHER	4210534983	HALFF FIELD UNIT WI-2121	ECOWELL OIL AND GAS LLC	TEXAS	CROCKETT
OBO US OTHER	4210534984	HALFF FIELD UNIT WI-2122	ECOWELL OIL AND GAS LLC	TEXAS	CROCKETT
OBO US OTHER	4210534985	HALFF FIELD UNIT WI-2123	ECOWELL OIL AND GAS LLC	TEXAS	CROCKETT
OBO US OTHER	4210534978	HALFF FIELD UNIT WI-2124	ECOWELL OIL AND GAS LLC	TEXAS	CROCKETT
OBO US OTHER	4210535137	HALFF FIELD UNIT WI-2804	CANYON RESOURCES INC	TEXAS	CROCKETT
OBO US OTHER	4210530700	HALFF H M EST 1	CANYON RESOURCES INC	TEXAS	CROCKETT
OBO US OTHER	4210530453	HALFF-BIVINS 7	JAMES L LAMB JR	TEXAS	CROCKETT
OBO US OTHER	4210500960	HALFF-GULF 1	ECOWELL OIL AND GAS LLC	TEXAS	CROCKETT
OBO US OTHER	4210510125	HALFF-GULF 2	ECOWELL OIL AND GAS LLC	TEXAS	CROCKETT
OBO US OTHER	4210510126	HALFF-GULF 3	CANYON RESOURCES INC	TEXAS	CROCKETT
OBO US OTHER	4210510127	HALFF-GULF 5	ECOWELL OIL AND GAS LLC	TEXAS	CROCKETT
OBO US OTHER	4210510128	HALFF-GULF 6	ECOWELL OIL AND GAS LLC	TEXAS	CROCKETT
OBO US OTHER	3001529450	HAMMOND `17` FEDERAL COM 1	APACHE CORPORATION	NEW MEXICO	EDDY
OBO US OTHER	4216534142	HANCOCK 1	CONTANGO RESOURCES LLC	TEXAS	GAINES
OBO US OTHER	4216537214	HANCOCK 10	CONTANGO RESOURCES LLC	TEXAS	GAINES
OBO US OTHER	4216537302	HANCOCK 11	CONTANGO RESOURCES LLC	TEXAS	GAINES
OBO US OTHER	4216537431	HANCOCK 12	CONTANGO RESOURCES LLC	TEXAS	GAINES
OBO US OTHER	4216534191	HANCOCK 2	SANDRIDGE E&P LLC	TEXAS	GAINES
OBO US OTHER	4216534287	HANCOCK 3	SANDRIDGE E&P LLC	TEXAS	GAINES
OBO US OTHER	4216535086	HANCOCK 4	CONTANGO RESOURCES LLC	TEXAS	GAINES
OBO US OTHER	4216535700	HANCOCK 5	CONTANGO RESOURCES LLC	TEXAS	GAINES
OBO US OTHER	4216535735	HANCOCK 6	CONTANGO RESOURCES LLC	TEXAS	GAINES
OBO US OTHER	4216536448	HANCOCK 7	CONTANGO RESOURCES LLC	TEXAS	GAINES
OBO US OTHER	4216537151	HANCOCK 8	CONTANGO RESOURCES LLC	TEXAS	GAINES
OBO US OTHER	4216537157	HANCOCK 9	CONTANGO RESOURCES LLC	TEXAS	GAINES
OBO US OTHER	4244510030	HARRED 1	WHITE ROCK OIL & GAS LLC	TEXAS	TERRY
OBO US OTHER	4223531695	HARRIS 61 2 RC1	PIONEER NATURAL RESOURCES USA INC	TEXAS	IRION
OBO US OTHER	4243530518	HARRISON RANCH 14	UPP OPERATING LLC	TEXAS	SUTTON
OBO US OTHER	4243530536	HARRISON RANCH 15	UNIDENTIFIED	TEXAS	SUTTON
OBO US OTHER	4243530747	HARRISON RANCH 16	UPP OPERATING LLC	TEXAS	SUTTON
OBO US OTHER	4243530748	HARRISON RANCH 17	UPP OPERATING LLC	TEXAS	SUTTON
OBO US OTHER	4243530746	HARRISON RANCH 33	UPP OPERATING LLC	TEXAS	SUTTON
OBO US OTHER	4243530889	HARRISON RANCH 37	UPP OPERATING LLC	TEXAS	SUTTON
OBO US OTHER	4243531023	HARRISON RANCH 38	UPP OPERATING LLC	TEXAS	SUTTON
OBO US OTHER	4243531013	HARRISON RANCH 39	UPP OPERATING LLC	TEXAS	SUTTON
OBO US OTHER	4243531018	HARRISON RANCH 40	UNIDENTIFIED	TEXAS	SUTTON
OBO US OTHER	3001529484	HAWK `9O` FEDERAL 17	REDWOOD OPERATING LLC	NEW MEXICO	EDDY
OBO US OTHER	3001529796	HELBING `15` FEDERAL 4	MEWBOURNE OIL COMPANY	NEW MEXICO	EDDY
OBO US OTHER	4210538076	HENDERSON `25` 11	TOC ENERGY RESOURCES LLC	TEXAS	CROCKETT
OBO US OTHER	4210538075	HENDERSON `25` 12	TOC ENERGY RESOURCES LLC	TEXAS	CROCKETT
OBO US OTHER	4210535906	HENDERSON `25` 5	TOC ENERGY RESOURCES LLC	TEXAS	CROCKETT
OBO US OTHER	4210535839	HENDERSON `26D` 2601D	EXTEX OPERATING CO	TEXAS	CROCKETT
OBO US OTHER	4210535323	HENDERSON `A` 2-A	EXTEX OPERATING CO	TEXAS	CROCKETT
OBO US OTHER	4210541233	HENDERSON 0701	NEWFIELD EXPLORATION COMPANY	TEXAS	CROCKETT
OBO US OTHER	4210536697	HENDERSON J W `6` 2	EPIC PERMIAN OPERATING LLC	TEXAS	CROCKETT
OBO US OTHER	4210536636	HENDERSON J W `6` 3	EPIC PERMIAN OPERATING LLC	TEXAS	CROCKETT
OBO US OTHER	4210533616	HENDERSON JOHN W III `K` 14	RED STAG OPERATING LLC	TEXAS	CROCKETT
OBO US OTHER	4210533757	HENDERSON JOHN W III `K` 25	HARRISON INTERESTS LTD	TEXAS	CROCKETT
OBO US OTHER	4210535744	HENDERSON JOHN W III `K` 33	DJH OIL & GAS LLC	TEXAS	CROCKETT
OBO US OTHER	4210535801	HENDERSON JOHN W III `K` 35	RED STAG OPERATING LLC	TEXAS	CROCKETT
OBO US OTHER	4210536021	HENDERSON JOHN W III `K` 38	DJH OIL & GAS LLC	TEXAS	CROCKETT
OBO US OTHER	4210536025	HENDERSON JOHN W III `K` 41	RED STAG OPERATING LLC	TEXAS	CROCKETT
OBO US OTHER	4210537933	HENDERSON JOHN W III `K` 46	RED STAG OPERATING LLC	TEXAS	CROCKETT
OBO US OTHER	4210537932	HENDERSON JOHN W III `K` 47	DJH OIL & GAS LLC	TEXAS	CROCKETT
OBO US OTHER	4210538419	HENDERSON JOHN W III `K` 54	DJH OIL & GAS LLC	TEXAS	CROCKETT
OBO US OTHER	4210539131	HENDERSON JOHN W III K 64	DJH OIL & GAS LLC	TEXAS	CROCKETT
OBO US OTHER	4210530013	HENDERSON JW JR 1-6	EPIC PERMIAN OPERATING LLC	TEXAS	CROCKETT
OBO US OTHER	4210535626	HENDERSON R 2504	TOC ENERGY RESOURCES LLC	TEXAS	CROCKETT
OBO US OTHER	4210510437	HENDERSON ROY 25 2	TOC ENERGY RESOURCES LLC	TEXAS	CROCKETT
OBO US OTHER	4216537020	HENRY `21` 1Y	LYNX OPERATING CO INC	TEXAS	GAINES
OBO US OTHER	4216535668	HENRY 1 RC1	SEABOARD OPERATING CO	TEXAS	GAINES
OBO US OTHER	4216536037	HENRY 10 RC1	SEABOARD OPERATING CO	TEXAS	GAINES
OBO US OTHER	4216536106	HENRY 11 RC1	SEABOARD OPERATING CO	TEXAS	GAINES
OBO US OTHER	4216536165	HENRY 12 RC1	SEABOARD OPERATING CO	TEXAS	GAINES
OBO US OTHER	4216532378	HENRY 14 RC2	SEABOARD OPERATING CO	TEXAS	GAINES
OBO US OTHER	4216537083	HENRY 15 RC1	SEABOARD OPERATING CO	TEXAS	GAINES
OBO US OTHER	4216537084	HENRY 16 RC1	SEABOARD OPERATING CO	TEXAS	GAINES
OBO US OTHER	4216537430	HENRY 17 RC1	SEABOARD OPERATING CO	TEXAS	GAINES
OBO US OTHER	4216537529	HENRY 18 RC1	SEABOARD OPERATING CO	TEXAS	GAINES
OBO US OTHER	4216535698	HENRY 2 RC2	SEABOARD OPERATING CO	TEXAS	GAINES
OBO US OTHER	4216537024	HENRY 5 1Y	LYNX OPERATING CO INC	TEXAS	GAINES
OBO US OTHER	4216535799	HENRY 6 RC1	SEABOARD OPERATING CO	TEXAS	GAINES
OBO US OTHER	4216535910	HENRY 8 RC1	SEABOARD OPERATING CO	TEXAS	GAINES
OBO US OTHER	4216535985	HENRY 9 RC1	SEABOARD OPERATING CO	TEXAS	GAINES
OBO US OTHER	4245131957	HERCULES 2771 RC2	CROSSTEX SERVICES LLC	TEXAS	TOM GREEN
OBO US OTHER	4221930655	HEWITT ELLA 1	TEXLAND PETROLEUM LP	TEXAS	HOCKLEY
OBO US OTHER	4221930724	HEWITT ELLA 2	TEXLAND PETROLEUM LP	TEXAS	HOCKLEY

Well Group	API	Well Name	Current Operator Name	State	County
OBO US OTHER	4221936548	HEWITT ELLA 3	TEXLAND PETROLEUM LP	TEXAS	HOCKLEY
OBO US OTHER	4221936639	HEWITT ELLA 4-WI	TEXLAND PETROLEUM LP	TEXAS	HOCKLEY
OBO US OTHER	4221936732	HEWITT ELLA 5	TEXLAND PETROLEUM LP	TEXAS	HOCKLEY
OBO US OTHER	4221936805	HEWITT ELLA 6W	TEXLAND PETROLEUM LP	TEXAS	HOCKLEY
OBO US OTHER	4221936804	HEWITT ELLA 7W	TEXLAND PETROLEUM LP	TEXAS	HOCKLEY
OBO US OTHER	3001520163	HICKORY `ALV` FEDERAL 2	EOG Y RESOURCES INC	NEW MEXICO	EDDY
OBO US OTHER	3001528060	HICKORY `ALV` FEDERAL 5	EOG RESOURCES INC	NEW MEXICO	EDDY
OBO US OTHER	3001532996	HICKORY ALV FEDERAL 7	EOG Y RESOURCES INC	NEW MEXICO	EDDY
OBO US OTHER	4243531300	HICKS /36/ 1	UPP OPERATING LLC	TEXAS	SUTTON
OBO US OTHER	4243531135	HICKS /61/ 1	UPP OPERATING LLC	TEXAS	SUTTON
OBO US OTHER	4243531313	HICKS /61/ 3	HIGHMOUNT EXP & PROD TEXAS LLC	TEXAS	SUTTON
OBO US OTHER	4243532444	HICKS `35` 3	UPP OPERATING LLC	TEXAS	SUTTON
OBO US OTHER	4243532903	HICKS `57` 5	UPP OPERATING LLC	TEXAS	SUTTON
OBO US OTHER	4243531314	HICKS `61` 2	UPP OPERATING LLC	TEXAS	SUTTON
OBO US OTHER	4243533567	HICKS `61` 4	UPP OPERATING LLC	TEXAS	SUTTON
OBO US OTHER	4243531449	HICKS 35 2	UPP OPERATING LLC	TEXAS	SUTTON
OBO US OTHER	4243531134	HICKS 57 1	UPP OPERATING LLC	TEXAS	SUTTON
OBO US OTHER	4243531143	HICKS 60 2	UPP OPERATING LLC	TEXAS	SUTTON
OBO US OTHER	4210500355	HL BAIR 1	CANYON RESOURCES INC	TEXAS	CROCKETT
OBO US OTHER	4210533722	HNDRSN JHN W III`K` 23	DJH OIL & GAS LLC	TEXAS	CROCKETT
OBO US OTHER	4210534152	HNDRSN JHN W III`K` 28	RED STAG OPERATING LLC	TEXAS	CROCKETT
OBO US OTHER	4210533849	HNDRSN JOHN W III`K 26	DJH OIL & GAS LLC	TEXAS	CROCKETT
OBO US OTHER	3002504088	HOBBS `B` 001	RHOMBUS OPERATING CO LTD	NEW MEXICO	LEA
OBO US OTHER	3001531754	HOC FEDERAL COM 4	EOG Y RESOURCES INC	NEW MEXICO	EDDY
OBO US OTHER	3001526939	HOC FEDERAL GAS COM 2	EOG Y RESOURCES INC	NEW MEXICO	EDDY
OBO US OTHER	3001524388	HONDO `A` STATE 1	XTO ENERGY INC	NEW MEXICO	EDDY
OBO US OTHER	3001524410	HONDO `A` STATE 2	XTO ENERGY INC	NEW MEXICO	EDDY
OBO US OTHER	3001524409	HONDO `A` STATE 3	XTO ENERGY INC	NEW MEXICO	EDDY
OBO US OTHER	3001524473	HONDO `A` STATE 4	XTO ENERGY INC	NEW MEXICO	EDDY
OBO US OTHER	3001524495	HONDO FEE 2	XTO ENERGY INC	NEW MEXICO	EDDY
OBO US OTHER	4213540516	HONEYBEE 0003	MAVERICK PERMIAN LLC	TEXAS	ECTOR
OBO US OTHER	4213540860	HONEYBEE 004	MAVERICK PERMIAN LLC	TEXAS	ECTOR
OBO US OTHER	4213539884	HONEYBEE 2	MAVERICK PERMIAN LLC	TEXAS	ECTOR
OBO US OTHER	3001533528	HORSETAIL GAS COM FEDERAL 2	APACHE CORPORATION	NEW MEXICO	EDDY
OBO US OTHER	4207900569	HT BOYD 4	WESTPORT OIL & GAS CO LP	TEXAS	COCHRAN
OBO US OTHER	3001500750	HUDSON B 1	APACHE CORPORATION	NEW MEXICO	EDDY
OBO US OTHER	3001500724	HUDSON-STATE A 1	APACHE CORPORATION	NEW MEXICO	EDDY
OBO US OTHER	4216501348	HUMBLE FEE `F` 3	XTO ENERGY INC	TEXAS	GAINES
OBO US OTHER	4216501349	HUMBLE FEE `F` 4	XTO ENERGY INC	TEXAS	GAINES
OBO US OTHER	4216501296	HUMBLE FEE 7	XTO ENERGY INC	TEXAS	GAINES
OBO US OTHER	4216501325	HUMBLE FEE ETAL 2	XTO ENERGY INC	TEXAS	GAINES
OBO US OTHER	4216501324	HUMBLE FEE ETAL 3	XTO ENERGY INC	TEXAS	GAINES
OBO US OTHER	4216501328	HUMBLE FEE ETAL 4	XTO ENERGY INC	TEXAS	GAINES
OBO US OTHER	4216501317	HUMBLE FEE ETAL B 1	XTO ENERGY INC	TEXAS	GAINES
OBO US OTHER	4216501319	HUMBLE FEE ETAL B 6	XTO ENERGY INC	TEXAS	GAINES
OBO US OTHER	4216501322	HUMBLE FEE ETAL B 7	XTO ENERGY INC	TEXAS	GAINES
OBO US OTHER	4216501326	HUMBLE FEE ETAL D 2	XTO ENERGY INC	TEXAS	GAINES
OBO US OTHER	4216501327	HUMBLE FEE ETAL D 3	XTO ENERGY INC	TEXAS	GAINES
OBO US OTHER	4216501318	HUMBLE FEE ETAL E 3	XTO ENERGY INC	TEXAS	GAINES
OBO US OTHER	4216500458	HUMBLE-SHELL FEE 1	XTO ENERGY INC	TEXAS	GAINES
OBO US OTHER	4216500459	HUMBLE-SHELL FEE 2	XTO ENERGY INC	TEXAS	GAINES
OBO US OTHER	4216501293	HUMBLE-SHELL FEE 3	XTO ENERGY INC	TEXAS	GAINES
OBO US OTHER	3002500500	ILES-FEDERAL 3	CHEVRON U S A INC	NEW MEXICO	LEA
OBO US OTHER	3002521376	ILES-FEDERAL 35	CHEVRON U S A INC	NEW MEXICO	LEA
OBO US OTHER	3002521377	ILES-FEDERAL REPORT 36	CHEVRON U S A INC	NEW MEXICO	LEA
OBO US OTHER	3002521373	ILES-X FEDERAL 8	CHEVRON U S A INC	NEW MEXICO	LEA
OBO US OTHER	4207900151	IMOGENE W MAY 2	APACHE CORPORATION	TEXAS	COCHRAN
OBO US OTHER	3001520195	INDIAN HILLS COM 001	FASKEN OIL & RANCH LTD FBO FASKEN LAND & M	NEW MEXICO	EDDY
OBO US OTHER	3001530878	INDIAN HILLS UNIT 23	MEWBOURNE OIL CO	NEW MEXICO	EDDY
OBO US OTHER	3001520149	INDIAN HILLS UNIT 7	MEWBOURNE OIL CO	NEW MEXICO	EDDY
OBO US OTHER	3001520006	INDIAN HLL U COM A 6	MEWBOURNE OIL CO	NEW MEXICO	EDDY
OBO US OTHER	4210501518	INGHAM 1	BLACKSTONE ENERGY SERVICES LLC	TEXAS	CROCKETT
OBO US OTHER	4210500371	INGHAM A 1	BLACKSTONE ENERGY SERVICES LLC	TEXAS	CROCKETT
OBO US OTHER	4244530184	INVESTORS ROYALTY COMPANY A 1 RC1	SABINAL ENERGY OPERATING LLC	TEXAS	TERRY
OBO US OTHER	3002504109	J W SMITH 006	RHOMBUS OPERATING CO LTD	NEW MEXICO	LEA
OBO US OTHER	3002504113	JA FOSTER 2	MULLOY OPERATING INC	NEW MEXICO	LEA
OBO US OTHER	4211500391	JA JOHNSON B 1	WHITE ROCK OIL & GAS LLC	TEXAS	DAWSON
OBO US OTHER	4211500392	JA JOHNSON B 2	WHITE ROCK OIL & GAS LLC	TEXAS	DAWSON
OBO US OTHER	4211500396	JA JOHNSON B 4	WHITE ROCK OIL & GAS LLC	TEXAS	DAWSON
OBO US OTHER	4211500389	JA JOHNSON C 2	WHITE ROCK OIL & GAS LLC	TEXAS	DAWSON
OBO US OTHER	4211500395	JA JOHNSON C 4	WHITE ROCK OIL & GAS LLC	TEXAS	DAWSON
OBO US OTHER	4221902526	JA TAYLOR A/C-1 1	APACHE CORPORATION	TEXAS	HOCKLEY
OBO US OTHER	3002504097	JAMES A FOSTER 003	RHOMBUS OPERATING CO LTD	NEW MEXICO	LEA
OBO US OTHER	4216500915	JB ROBERTSON 1	SABINAL ENERGY OPERATING LLC	TEXAS	GAINES
OBO US OTHER	4216503089	JB ROBERTSON 13	SABINAL ENERGY OPERATING LLC	TEXAS	GAINES
OBO US OTHER	4216503091	JB ROBERTSON 15	SABINAL ENERGY OPERATING LLC	TEXAS	GAINES
OBO US OTHER	4216503092	JB ROBERTSON 16	SABINAL ENERGY OPERATING LLC	TEXAS	GAINES
OBO US OTHER	4216503040	JB ROBERTSON 28	SABINAL ENERGY OPERATING LLC	TEXAS	GAINES
OBO US OTHER	4216502912	JB ROBERTSON 31	SABINAL ENERGY OPERATING LLC	TEXAS	GAINES
OBO US OTHER	4216502913	JB ROBERTSON 32	SABINAL ENERGY OPERATING LLC	TEXAS	GAINES
OBO US OTHER	4216510334	JB ROBERTSON 34	SABINAL ENERGY OPERATING LLC	TEXAS	GAINES
OBO US OTHER	4216503014	JB ROBERTSON 4	SABINAL ENERGY OPERATING LLC	TEXAS	GAINES
OBO US OTHER	4213504492	JD SLATOR C 1	BAKER OPERATING INC	TEXAS	ECTOR
OBO US OTHER	4213504493	JD SLATOR C 2	BAKER OPERATING INC	TEXAS	ECTOR

Well Group	API	Well Name	Current Operator Name	State	County
OBO US OTHER	4213503681	JE PARKER B 9	WALSH AND WATTS INC	TEXAS	ECTOR
OBO US OTHER	4213503680	JE PARKER C 1	FORMENTERA OPERATIONS LLC	TEXAS	ECTOR
OBO US OTHER	4213508310	JESSE MAY WILMSON B 1	UNIDENTIFIED	TEXAS	ECTOR
OBO US OTHER	4213542053	JESSICA 3411	OXBOW PETROLEUM LLC	TEXAS	ECTOR
OBO US OTHER	4213542049	JESSICA 3415	OXBOW PETROLEUM LLC	TEXAS	ECTOR
OBO US OTHER	4213508315	JESSIE WILLIAMSON 1	BAKER OPERATING INC	TEXAS	ECTOR
OBO US OTHER	4213508316	JESSIE WILLIAMSON 2	BAKER OPERATING INC	TEXAS	ECTOR
OBO US OTHER	4211501013	JF FOWLER 1	CROSS TIMBERS ENERGY LLC	TEXAS	DAWSON
OBO US OTHER	4211500628	JF FOWLER 2	CROSS TIMBERS ENERGY LLC	TEXAS	DAWSON
OBO US OTHER	4211500981	JF STOKES 1	WHITE ROCK OIL & GAS LLC	TEXAS	DAWSON
OBO US OTHER	4211500413	JF STOKES 2	WHITE ROCK OIL & GAS LLC	TEXAS	DAWSON
OBO US OTHER	4211500968	JF STOKES 2	WHITE ROCK OIL & GAS LLC	TEXAS	DAWSON
OBO US OTHER	4211500970	JF STOKES 3	WHITE ROCK OIL & GAS LLC	TEXAS	DAWSON
OBO US OTHER	4244510270	JF STOKES 3	WHITE ROCK OIL & GAS LLC	TEXAS	TERRY
OBO US OTHER	4211500972	JF STOKES 4	WHITE ROCK OIL & GAS LLC	TEXAS	DAWSON
OBO US OTHER	4211500974	JF STOKES 5	WHITE ROCK OIL & GAS LLC	TEXAS	DAWSON
OBO US OTHER	4211500976	JF STOKES 6	WHITE ROCK OIL & GAS LLC	TEXAS	DAWSON
OBO US OTHER	4211500982	JF STOKES 7	WHITE ROCK OIL & GAS LLC	TEXAS	DAWSON
OBO US OTHER	4211500979	JF STOKES 8	WHITE ROCK OIL & GAS LLC	TEXAS	DAWSON
OBO US OTHER	4211500980	JF STOKES 9	WHITE ROCK OIL & GAS LLC	TEXAS	DAWSON
OBO US OTHER	4211500967	JF STOKES A 1	WHITE ROCK OIL & GAS LLC	TEXAS	DAWSON
OBO US OTHER	4211500969	JF STOKES A 2	WHITE ROCK OIL & GAS LLC	TEXAS	DAWSON
OBO US OTHER	4211500971	JF STOKES A 3	WHITE ROCK OIL & GAS LLC	TEXAS	DAWSON
OBO US OTHER	4211500975	JF STOKES A 5	WHITE ROCK OIL & GAS LLC	TEXAS	DAWSON
OBO US OTHER	4211500978	JF STOKES A 7	WHITE ROCK OIL & GAS LLC	TEXAS	DAWSON
OBO US OTHER	4211501060	JF STOKES A 8	WHITE ROCK OIL & GAS LLC	TEXAS	DAWSON
OBO US OTHER	4221902515	JH SILVEY 2	APACHE CORPORATION		
OBO US OTHER	4221902516	JH SILVEY 3	APACHE CORPORATION	TEXAS	HOCKLEY
OBO US OTHER	4221902518	JH SILVEY 5	APACHE CORPORATION	TEXAS	HOCKLEY
OBO US OTHER	4221902519	JH SILVEY 6	APACHE CORPORATION	TEXAS	HOCKLEY
OBO US OTHER	4221902684	JH SILVEY 8	APACHE CORPORATION		
OBO US OTHER	4213510540	JM WILLIAMSON B 2	JOYCE BROCK	TEXAS	ECTOR
OBO US OTHER	3002512709	JOHNS A26 1	MAVERICK PERMIAN LLC	NEW MEXICO	LEA
OBO US OTHER	3002500667	JOHNS B 010	BXP COMPANY LLC	NEW MEXICO	LEA
OBO US OTHER	4243534339	JONES `118` 12	UPP OPERATING LLC	TEXAS	SUTTON
OBO US OTHER	4243534644	JONES `118` 14	UPP OPERATING LLC	TEXAS	SUTTON
OBO US OTHER	4243535752	JONES `118` 17	UPP OPERATING LLC	TEXAS	SUTTON
OBO US OTHER	4243532991	JONES `118` 6	UPP OPERATING LLC	TEXAS	SUTTON
OBO US OTHER	4243533110	JONES `118` 7-A	UPP OPERATING LLC	TEXAS	SUTTON
OBO US OTHER	4243534274	JONES `120` 12	UPP OPERATING LLC	TEXAS	SUTTON
OBO US OTHER	4243534734	JONES `120` 14	HIGHMOUNT EXP & PROD TEXAS LLC	TEXAS	SUTTON
OBO US OTHER	4243535639	JONES `120` 16	UPP OPERATING LLC	TEXAS	SUTTON
OBO US OTHER	4243535356	JONES `120` 17	UPP OPERATING LLC	TEXAS	SUTTON
OBO US OTHER	4243532995	JONES `120` 6	UPP OPERATING LLC	TEXAS	SUTTON
OBO US OTHER	4243533168	JONES `120` 7	UPP OPERATING LLC	TEXAS	SUTTON
OBO US OTHER	4243533361	JONES `120` 8	UPP OPERATING LLC	TEXAS	SUTTON
OBO US OTHER	4243537670	JONES 118 21	UPP OPERATING LLC	TEXAS	SUTTON
OBO US OTHER	4243537683	JONES 118 22	UPP OPERATING LLC	TEXAS	SUTTON
OBO US OTHER	4243537680	JONES 118 23	UPP OPERATING LLC	TEXAS	SUTTON
OBO US OTHER	4243537678	JONES 118 24	UPP OPERATING LLC	TEXAS	SUTTON
OBO US OTHER	4243538877	JONES 118 29	UPP OPERATING LLC	TEXAS	SUTTON
OBO US OTHER	4243538891	JONES 118 30	UPP OPERATING LLC	TEXAS	SUTTON
OBO US OTHER	4243538892	JONES 118 31	UPP OPERATING LLC	TEXAS	SUTTON
OBO US OTHER	4243538887	JONES 118 32	UPP OPERATING LLC	TEXAS	SUTTON
OBO US OTHER	4243538888	JONES 118 34	UPP OPERATING LLC	TEXAS	SUTTON
OBO US OTHER	4243537951	JONES 120 22	UPP OPERATING LLC	TEXAS	SUTTON
OBO US OTHER	4221930585	JONES M 1	TEXLAND PETROLEUM LP	TEXAS	HOCKLEY
OBO US OTHER	4213541499	JORDAN 3410	OXBOW PETROLEUM LLC	TEXAS	ECTOR
OBO US OTHER	4249533460	JORDAN 3414	OXBOW PETROLEUM LLC	TEXAS	WINKLER
OBO US OTHER	4200305090	JS MEANS A 5	XTO ENERGY INC	TEXAS	ANDREWS
OBO US OTHER	4211500095	JW FOWLER 1	CROSS TIMBERS ENERGY LLC	TEXAS	DAWSON
OBO US OTHER	4243530830	KELLY /124/ 3	UPP OPERATING LLC	TEXAS	SUTTON
OBO US OTHER	4243531039	KELLY /124/ 4	UPP OPERATING LLC	TEXAS	SUTTON
OBO US OTHER	4243530891	KELLY /125/ 2	UPP OPERATING LLC	TEXAS	SUTTON
OBO US OTHER	4243531217	KELLY /125/ 3	UNIDENTIFIED	TEXAS	SUTTON
OBO US OTHER	4243531244	KELLY /125/ 4	UPP OPERATING LLC	TEXAS	SUTTON
OBO US OTHER	4243531243	KELLY /126/ 3	UPP OPERATING LLC	TEXAS	SUTTON
OBO US OTHER	4243531176	KELLY /140/ 1	UPP OPERATING LLC	TEXAS	SUTTON
OBO US OTHER	4243534044	KELLY `124` 10	UPP OPERATING LLC	TEXAS	SUTTON
OBO US OTHER	4243534201	KELLY `124` 11	UPP OPERATING LLC	TEXAS	SUTTON
OBO US OTHER	4243534203	KELLY `124` 12	UPP OPERATING LLC	TEXAS	SUTTON
OBO US OTHER	4243534378	KELLY `124` 13	UPP OPERATING LLC	TEXAS	SUTTON
OBO US OTHER	4243534377	KELLY `124` 14	UPP OPERATING LLC	TEXAS	SUTTON
OBO US OTHER	4243534376	KELLY `124` 15	UPP OPERATING LLC	TEXAS	SUTTON
OBO US OTHER	4243534401	KELLY `124` 16	UPP OPERATING LLC	TEXAS	SUTTON
OBO US OTHER	4243535769	KELLY `124` 17	UPP OPERATING LLC	TEXAS	SUTTON
OBO US OTHER	4243532663	KELLY `124` 5	UPP OPERATING LLC	TEXAS	SUTTON
OBO US OTHER	4243533046	KELLY `124` 6	UPP OPERATING LLC	TEXAS	SUTTON
OBO US OTHER	4243533500	KELLY `124` 7	UPP OPERATING LLC	TEXAS	SUTTON
OBO US OTHER	4243533926	KELLY `124` 8	UPP OPERATING LLC	TEXAS	SUTTON
OBO US OTHER	4243534020	KELLY `124` 9	UPP OPERATING LLC	TEXAS	SUTTON
OBO US OTHER	4243533643	KELLY `125` 10	UPP OPERATING LLC	TEXAS	SUTTON
OBO US OTHER	4243534169	KELLY `125` 11	UPP OPERATING LLC	TEXAS	SUTTON
OBO US OTHER	4243534379	KELLY `125` 13	UPP OPERATING LLC	TEXAS	SUTTON

Well Group	API	Well Name	Current Operator Name	State	County
OBO US OTHER	4243534646	KELLY `125` 15	UPP OPERATING LLC	TEXAS	SUTTON
OBO US OTHER	4243534733	KELLY `125` 16	UPP OPERATING LLC	TEXAS	SUTTON
OBO US OTHER	4243534788	KELLY `125` 17	UPP OPERATING LLC	TEXAS	SUTTON
OBO US OTHER	4243535753	KELLY `125` 19	UPP OPERATING LLC	TEXAS	SUTTON
OBO US OTHER	4243535990	KELLY `125` 20	UPP OPERATING LLC	TEXAS	SUTTON
OBO US OTHER	4243536007	KELLY `125` 21	UPP OPERATING LLC	TEXAS	SUTTON
OBO US OTHER	4243532910	KELLY `125` 5	UPP OPERATING LLC	TEXAS	SUTTON
OBO US OTHER	4243533186	KELLY `125` 6	UPP OPERATING LLC	TEXAS	SUTTON
OBO US OTHER	4243533332	KELLY `125` 7	UPP OPERATING LLC	TEXAS	SUTTON
OBO US OTHER	4243533490	KELLY `125` 8	UPP OPERATING LLC	TEXAS	SUTTON
OBO US OTHER	4243534789	KELLY `125` A 18	UPP OPERATING LLC	TEXAS	SUTTON
OBO US OTHER	4243534400	KELLY `125-A` 14	UPP OPERATING LLC	TEXAS	SUTTON
OBO US OTHER	4243535940	KELLY `126` 11	UPP OPERATING LLC	TEXAS	SUTTON
OBO US OTHER	4243535549	KELLY `126` 12	UPP OPERATING LLC	TEXAS	SUTTON
OBO US OTHER	4243535548	KELLY `126` 13	UPP OPERATING LLC	TEXAS	SUTTON
OBO US OTHER	4243532874	KELLY `126` 5	UPP OPERATING LLC	TEXAS	SUTTON
OBO US OTHER	4243533486	KELLY `126` 6	UPP OPERATING LLC	TEXAS	SUTTON
OBO US OTHER	4243533623	KELLY `126` 7	UPP OPERATING LLC	TEXAS	SUTTON
OBO US OTHER	4243530063	KELLY 124 1	HIGHMOUNT EXP & PROD TEXAS LLC	TEXAS	SUTTON
OBO US OTHER	4243536703	KELLY 124 18	UPP OPERATING LLC	TEXAS	SUTTON
OBO US OTHER	4243536675	KELLY 124 19	UPP OPERATING LLC	TEXAS	SUTTON
OBO US OTHER	4243530486	KELLY 124 2	UPP OPERATING LLC	TEXAS	SUTTON
OBO US OTHER	4243536766	KELLY 124 20	UPP OPERATING LLC	TEXAS	SUTTON
OBO US OTHER	4243537671	KELLY 124 21	UPP OPERATING LLC	TEXAS	SUTTON
OBO US OTHER	4243537672	KELLY 124 22	UPP OPERATING LLC	TEXAS	SUTTON
OBO US OTHER	4243537673	KELLY 124 23	UPP OPERATING LLC	TEXAS	SUTTON
OBO US OTHER	4243537674	KELLY 124 24	UPP OPERATING LLC	TEXAS	SUTTON
OBO US OTHER	4243537676	KELLY 124 25	UPP OPERATING LLC	TEXAS	SUTTON
OBO US OTHER	4243537675	KELLY 124 26	UPP OPERATING LLC	TEXAS	SUTTON
OBO US OTHER	4243538332	KELLY 124 27	UPP OPERATING LLC	TEXAS	SUTTON
OBO US OTHER	4243538333	KELLY 124 28	UPP OPERATING LLC	TEXAS	SUTTON
OBO US OTHER	4243538849	KELLY 124 29	UPP OPERATING LLC	TEXAS	SUTTON
OBO US OTHER	4243538846	KELLY 124 32	UPP OPERATING LLC	TEXAS	SUTTON
OBO US OTHER	4243539334	KELLY 124 33	UPP OPERATING LLC	TEXAS	SUTTON
OBO US OTHER	4243537708	KELLY 125 23	UPP OPERATING LLC	TEXAS	SUTTON
OBO US OTHER	4243537709	KELLY 125 24	UPP OPERATING LLC	TEXAS	SUTTON
OBO US OTHER	4243537710	KELLY 125 25	UPP OPERATING LLC	TEXAS	SUTTON
OBO US OTHER	4243537711	KELLY 125 26	UPP OPERATING LLC	TEXAS	SUTTON
OBO US OTHER	4243537712	KELLY 125 27	UPP OPERATING LLC	TEXAS	SUTTON
OBO US OTHER	4243538840	KELLY 125 28	UPP OPERATING LLC	TEXAS	SUTTON
OBO US OTHER	4243538841	KELLY 125 29	UPP OPERATING LLC	TEXAS	SUTTON
OBO US OTHER	4243538844	KELLY 125 30	UPP OPERATING LLC	TEXAS	SUTTON
OBO US OTHER	4243538842	KELLY 125 31	UPP OPERATING LLC	TEXAS	SUTTON
OBO US OTHER	4243538845	KELLY 125 32	UPP OPERATING LLC	TEXAS	SUTTON
OBO US OTHER	4243538847	KELLY 125 33	UPP OPERATING LLC	TEXAS	SUTTON
OBO US OTHER	4243538848	KELLY 125 35	UPP OPERATING LLC	TEXAS	SUTTON
OBO US OTHER	4243538714	KELLY 125 36	UPP OPERATING LLC	TEXAS	SUTTON
OBO US OTHER	4243539253	KELLY 125 37	UPP OPERATING LLC	TEXAS	SUTTON
OBO US OTHER	4243536331	KELLY 125A 2	UPP OPERATING LLC	TEXAS	SUTTON
OBO US OTHER	4243537677	KELLY 125A 22	UPP OPERATING LLC	TEXAS	SUTTON
OBO US OTHER	4243534223	KELLY 126 10	UPP OPERATING LLC	TEXAS	SUTTON
OBO US OTHER	4243536301	KELLY 126 14	UPP OPERATING LLC	TEXAS	SUTTON
OBO US OTHER	4243537799	KELLY 126 15	UPP OPERATING LLC	TEXAS	SUTTON
OBO US OTHER	4243537800	KELLY 126 16	UPP OPERATING LLC	TEXAS	SUTTON
OBO US OTHER	4243537801	KELLY 126 17	UPP OPERATING LLC	TEXAS	SUTTON
OBO US OTHER	4243537804	KELLY 126 18	UPP OPERATING LLC	TEXAS	SUTTON
OBO US OTHER	4243537807	KELLY 126 19	UPP OPERATING LLC	TEXAS	SUTTON
OBO US OTHER	4243537808	KELLY 126 20	UPP OPERATING LLC	TEXAS	SUTTON
OBO US OTHER	4243537803	KELLY 126 21	UPP OPERATING LLC	TEXAS	SUTTON
OBO US OTHER	4243536300	KELLY 126 22	UPP OPERATING LLC	TEXAS	SUTTON
OBO US OTHER	4243538350	KELLY 126 23	UPP OPERATING LLC	TEXAS	SUTTON
OBO US OTHER	4243538355	KELLY 126 24	UPP OPERATING LLC	TEXAS	SUTTON
OBO US OTHER	4243538356	KELLY 126 25	UPP OPERATING LLC	TEXAS	SUTTON
OBO US OTHER	4243538357	KELLY 126 26	UPP OPERATING LLC	TEXAS	SUTTON
OBO US OTHER	4243538716	KELLY 126 28	UPP OPERATING LLC	TEXAS	SUTTON
OBO US OTHER	4243538715	KELLY 126 29	UPP OPERATING LLC	TEXAS	SUTTON
OBO US OTHER	4243539329	KELLY 126 30	UPP OPERATING LLC	TEXAS	SUTTON
OBO US OTHER	4243531118	KELLY 1262	UPP OPERATING LLC	TEXAS	SUTTON
OBO US OTHER	4243531094	KELLY-139 1	UPP OPERATING LLC	TEXAS	SUTTON
OBO US OTHER	4223533234	KETCHUM MTN 3411	ANADARKO E&P ONSHORE LLC	TEXAS	IRION
OBO US OTHER	4223500439	KETCHUM MTN 5002	ANADARKO E&P ONSHORE LLC	TEXAS	IRION
OBO US OTHER	4223500445	KETCHUM MTN 5016	ANADARKO E&P ONSHORE LLC	TEXAS	IRION
OBO US OTHER	4223500461	KETCHUM MTN 5102	ANADARKO E&P ONSHORE LLC	TEXAS	IRION
OBO US OTHER	4223500448	KETCHUM MTN 5401	ANADARKO E&P ONSHORE LLC	TEXAS	IRION
OBO US OTHER	4244500170	KEY A 2	WHITE ROCK OIL & GAS LLC	TEXAS	TERRY
OBO US OTHER	4211500401	KEY A 4	WHITE ROCK OIL & GAS LLC	TEXAS	DAWSON
OBO US OTHER	3001538594	KEYSTONE `32` FEE 1H	COG OPERATING LLC	NEW MEXICO	EDDY
OBO US OTHER	3001522218	KEYSTONE 1	COG OPERATING LLC	NEW MEXICO	EDDY
OBO US OTHER	3001528025	KEYSTONE 2	COG OPERATING LLC	NEW MEXICO	EDDY
OBO US OTHER	3001528348	KEYSTONE 5	COG OPERATING LLC	NEW MEXICO	EDDY
OBO US OTHER	3001538095	KIAWAH `BFQ` FEDERAL 1	EOG RESOURCES INC	NEW MEXICO	EDDY
OBO US OTHER	4210510096	KINCAID A 1	EPIC PERMIAN OPERATING LLC	TEXAS	CROCKETT
OBO US OTHER	4210531558	KINCAID A 2	EPIC PERMIAN OPERATING LLC	TEXAS	CROCKETT
OBO US OTHER	4210535589	KINCAID A 3	EPIC PERMIAN OPERATING LLC	TEXAS	CROCKETT

Well Group	API	Well Name	Current Operator Name	State	County
OBO US OTHER	4210535762	KINCAID A 4	EPIC PERMIAN OPERATING LLC	TEXAS	CROCKETT
OBO US OTHER	4243531020	KIRBY /1/ 2	UPP OPERATING LLC	TEXAS	SUTTON
OBO US OTHER	4243530793	KIRBY /184/ 1	UPP OPERATING LLC	TEXAS	SUTTON
OBO US OTHER	4243530850	KIRBY /2/ 1	HIGHMOUNT EXP & PROD TEXAS LLC	TEXAS	SUTTON
OBO US OTHER	4243535471	KIRBY `1` 3	UPP OPERATING LLC	TEXAS	SUTTON
OBO US OTHER	4243535649	KIRBY `1` 5	UPP OPERATING LLC	TEXAS	SUTTON
OBO US OTHER	4243535671	KIRBY `1` 6	UPP OPERATING LLC	TEXAS	SUTTON
OBO US OTHER	4243535799	KIRBY `1` 8	UPP OPERATING LLC	TEXAS	SUTTON
OBO US OTHER	4243531929	KIRBY `183` 2	UPP OPERATING LLC	TEXAS	SUTTON
OBO US OTHER	4243535244	KIRBY `183` 3	UPP OPERATING LLC	TEXAS	SUTTON
OBO US OTHER	4243535472	KIRBY `183` 4	UPP OPERATING LLC	TEXAS	SUTTON
OBO US OTHER	4243535802	KIRBY `183` 6	ENERVEST OPERATING LLC	TEXAS	SUTTON
OBO US OTHER	4243534634	KIRBY `184` 3	UPP OPERATING LLC	TEXAS	SUTTON
OBO US OTHER	4243535245	KIRBY `184` 4	UPP OPERATING LLC	TEXAS	SUTTON
OBO US OTHER	4243535469	KIRBY `184` 5	UPP OPERATING LLC	TEXAS	SUTTON
OBO US OTHER	4243535497	KIRBY `184` 6	UPP OPERATING LLC	TEXAS	SUTTON
OBO US OTHER	4243535833	KIRBY `184` 7	UPP OPERATING LLC	TEXAS	SUTTON
OBO US OTHER	4243531960	KIRBY `2` 2	UPP OPERATING LLC	TEXAS	SUTTON
OBO US OTHER	4243535655	KIRBY `2` 3	UPP OPERATING LLC	TEXAS	SUTTON
OBO US OTHER	4243536138	KIRBY 1 10	UPP OPERATING LLC	TEXAS	SUTTON
OBO US OTHER	4243536391	KIRBY 1 11	UPP OPERATING LLC	TEXAS	SUTTON
OBO US OTHER	4243536392	KIRBY 1 12	UPP OPERATING LLC	TEXAS	SUTTON
OBO US OTHER	4243537035	KIRBY 1 13	UPP OPERATING LLC	TEXAS	SUTTON
OBO US OTHER	4243537909	KIRBY 1 14	UPP OPERATING LLC	TEXAS	SUTTON
OBO US OTHER	4243537908	KIRBY 1 15	UPP OPERATING LLC	TEXAS	SUTTON
OBO US OTHER	4243535687	KIRBY 1 4 RC2	UPP OPERATING LLC	TEXAS	SUTTON
OBO US OTHER	4243535841	KIRBY 1 7	UPP OPERATING LLC	TEXAS	SUTTON
OBO US OTHER	4243536132	KIRBY 1 9	UPP OPERATING LLC	TEXAS	SUTTON
OBO US OTHER	4243537034	KIRBY 184 8	UPP OPERATING LLC	TEXAS	SUTTON
OBO US OTHER	4243537844	KIRBY 184 9	UPP OPERATING LLC	TEXAS	SUTTON
OBO US OTHER	4243535842	KIRBY 2 4	UPP OPERATING LLC	TEXAS	SUTTON
OBO US OTHER	4243536143	KIRBY 2 5	UPP OPERATING LLC	TEXAS	SUTTON
OBO US OTHER	4243536393	KIRBY 2 6	UPP OPERATING LLC	TEXAS	SUTTON
OBO US OTHER	4243537020	KIRBY 2 7	UPP OPERATING LLC	TEXAS	SUTTON
OBO US OTHER	4221932556	KIRBY F 1	TEXLAND PETROLEUM LP	TEXAS	HOCKLEY
OBO US OTHER	4200345961	KITTIE PEARL 1	ALLEDER INC	TEXAS	ANDREWS
OBO US OTHER	4216500584	KNIGHT 1	SABINAL ENERGY OPERATING LLC	TEXAS	GAINES
OBO US OTHER	4216530051	KNIGHT D NCT1 1	SABINAL ENERGY OPERATING LLC	TEXAS	GAINES
OBO US OTHER	4221932555	KUNZ F 2	TEXLAND PETROLEUM LP	TEXAS	HOCKLEY
OBO US OTHER	4221936802	KUNZ F 2X	TEXLAND PETROLEUM LP	TEXAS	HOCKLEY
OBO US OTHER	4221936671	KUNZ F 3WI	TEXLAND PETROLEUM LP	TEXAS	HOCKLEY
OBO US OTHER	4221936677	KUNZ F 4 RC1	TEXLAND PETROLEUM LP	TEXAS	HOCKLEY
OBO US OTHER	4221936731	KUNZ F 5W	TEXLAND PETROLEUM LP	TEXAS	HOCKLEY
OBO US OTHER	4221936736	KUNZ F 6	TEXLAND PETROLEUM LP	TEXAS	HOCKLEY
OBO US OTHER	4221936803	KUNZ F 7	TEXLAND PETROLEUM LP	TEXAS	HOCKLEY
OBO US OTHER	4221936829	KUNZ F 8W	TEXLAND PETROLEUM LP	TEXAS	HOCKLEY
OBO US OTHER	4221937256	KUNZ F 9W	TEXLAND PETROLEUM LP	TEXAS	HOCKLEY
OBO US OTHER	4221931158	L D GANN 12	SCOUT ENERGY MANAGEMENT LLC	TEXAS	HOCKLEY
OBO US OTHER	4210535009	LADD-HENDERSON 13 #3	DIAMOND S ENERGY COMPANY	TEXAS	CROCKETT
OBO US OTHER	4243530794	LANCASTER /154/ 1	UPP OPERATING LLC	TEXAS	SUTTON
OBO US OTHER	4243531019	LANCASTER /3/ 2	UPP OPERATING LLC	TEXAS	SUTTON
OBO US OTHER	4243536229	LANCASTER 154 2	UPP OPERATING LLC	TEXAS	SUTTON
OBO US OTHER	4243536424	LANCASTER 154 3	UPP OPERATING LLC	TEXAS	SUTTON
OBO US OTHER	4243536395	LANCASTER 154 4	UPP OPERATING LLC	TEXAS	SUTTON
OBO US OTHER	4243536586	LANCASTER 154 5	UPP OPERATING LLC	TEXAS	SUTTON
OBO US OTHER	4243536107	LANCASTER 3 5	UPP OPERATING LLC	TEXAS	SUTTON
OBO US OTHER	4243539207	LANCASTER 3 6	UPP OPERATING LLC	TEXAS	SUTTON
OBO US OTHER	4243539208	LANCASTER 3 7	UPP OPERATING LLC	TEXAS	SUTTON
OBO US OTHER	4223533802	LANGE 4 2	ANADARKO E&P ONSHORE LLC	TEXAS	IRION
OBO US OTHER	4211532990	LAUREN 70 #1	BRIGHAM OIL & GAS LP	TEXAS	DAWSON
OBO US OTHER	4221902187	LD GANN 2	SCOUT ENERGY MANAGEMENT LLC	TEXAS	HOCKLEY
OBO US OTHER	4221902188	LD GANN 3	SCOUT ENERGY MANAGEMENT LLC	TEXAS	HOCKLEY
OBO US OTHER	3002504008	LEA STATE `DA` 005	RHOMBUS OPERATING CO LTD	NEW MEXICO	LEA
OBO US OTHER	3002504010	LEA-STATE DA 10	RHOMBUS ENERGY INC	NEW MEXICO	LEA
OBO US OTHER	4244330237	LEATHERWOOD 1	KERR-MCGEE OIL & GAS ONSHORE LP	TEXAS	TERRELL
OBO US OTHER	4211500365	LEE BROWNFIELD 1	WHITE ROCK OIL & GAS LLC	TEXAS	DAWSON
OBO US OTHER	4211500369	LEE BROWNFIELD 4	WHITE ROCK OIL & GAS LLC	TEXAS	DAWSON
OBO US OTHER	3001503193	LEONARD-FEDERAL 7	APACHE CORPORATION	NEW MEXICO	EDDY
OBO US OTHER	3001503192	LEONARD-FEDERAL 8	APACHE CORPORATION	NEW MEXICO	EDDY
OBO US OTHER	4207900158	LEVELLAND WEST UNIT 158	APACHE CORPORATION	TEXAS	COCHRAN
OBO US OTHER	4221935407	LEVELLAND WEST UNIT 304	APACHE CORPORATION		
OBO US OTHER	4207932100	LEWIS 1	UNIDENTIFIED	TEXAS	COCHRAN
OBO US OTHER	3001538472	LIMOUSINE `15` ML 1H	MEWBOURNE OIL COMPANY	NEW MEXICO	EDDY
OBO US OTHER	3001538229	LIMOUSINE `15FE` FEDERAL 1H	MEWBOURNE OIL COMPANY	NEW MEXICO	EDDY
OBO US OTHER	3001537818	LIMOUSINE 15 CD FEDERAL COM 1H	MEWBOURNE OIL COMPANY	NEW MEXICO	EDDY
OBO US OTHER	3001536941	LIMOUSINE 15 K 1	MEWBOURNE OIL COMPANY	NEW MEXICO	EDDY
OBO US OTHER	3001537121	LIMOUSINE 15 L 1	MEWBOURNE OIL COMPANY	NEW MEXICO	EDDY
OBO US OTHER	3001537301	LIMOUSINE 15 M 1	MEWBOURNE OIL COMPANY	NEW MEXICO	EDDY
OBO US OTHER	3001536942	LIMOUSINE 15 N 1	MEWBOURNE OIL COMPANY	NEW MEXICO	EDDY
OBO US OTHER	4221930378	LINCOLN ZO 10 RC2	SABINAL ENERGY OPERATING LLC	TEXAS	HOCKLEY
OBO US OTHER	4221902547	LINCOLN ZO 2 RC1	SABINAL ENERGY OPERATING LLC	TEXAS	HOCKLEY
OBO US OTHER	4221920145	LINCOLN ZO 7	SABINAL ENERGY OPERATING LLC	TEXAS	HOCKLEY
OBO US OTHER	4221930305	LINCOLN ZO 9 RC1	SABINAL ENERGY OPERATING LLC	TEXAS	HOCKLEY
OBO US OTHER	4221920170	LINCOLN ZO WS8	SABINAL ENERGY OPERATING LLC	TEXAS	HOCKLEY

Well Group	API	Well Name	Current Operator Name	State	County
OBO US OTHER	4216502629	LINK 1	SABINAL ENERGY OPERATING LLC	TEXAS	GAINES
OBO US OTHER	4200337888	LOGSDON D ETAL 26	TEXLAND PETROLEUM LP	TEXAS	ANDREWS
OBO US OTHER	4200337775	LOGSDON ET AL `D` 27	TEXLAND PETROLEUM LP	TEXAS	ANDREWS
OBO US OTHER	3001510040	LOWE STAPLE `AMR` FEDERAL COM 1	EOG Y RESOURCES INC	NEW MEXICO	EDDY
OBO US OTHER	3001532181	LOWE STAPLE `AMR` FEDERAL COM 2	EOG Y RESOURCES INC	NEW MEXICO	EDDY
OBO US OTHER	3001530086	LOWE STATE 3	SPECIAL ENERGY CORP	NEW MEXICO	EDDY
OBO US OTHER	3001530625	LOWE STATE 4	SPECIAL ENERGY CORP	NEW MEXICO	EDDY
OBO US OTHER	3001530583	LOWE STATE 5 RC1	SPECIAL ENERGY CORP	NEW MEXICO	EDDY
OBO US OTHER	3001533373	LOWE STATE 6	SPECIAL ENERGY CORP	NEW MEXICO	EDDY
OBO US OTHER	3001525654	LOWE STATE GAS COM 2	KERR-MCGEE OIL & GAS ONSHORE LP	NEW MEXICO	EDDY
OBO US OTHER	3001510342	LOWE-STATE GAS COM 1	ORYX ENERGY COMPANY MANAGING GENERAL F	NEW MEXICO	EDDY
OBO US OTHER	4210500383	LP POWELL 3 1	UNIDENTIFIED	TEXAS	CROCKETT
OBO US OTHER	4210510044	LP POWELL 54 1	SAHARA OPERATING COMPANY	TEXAS	CROCKETT
OBO US OTHER	4210510045	LP POWELL 54 2	UNITEX OIL & GAS LLC	TEXAS	CROCKETT
OBO US OTHER	4210501907	LP POWELL B 1	UNITEX OIL & GAS LLC	TEXAS	CROCKETT
OBO US OTHER	4210502117	LP POWELL B 1	TROJAN OIL & GAS PRODUCTION	TEXAS	CROCKETT
OBO US OTHER	4210501389	LP POWELL B 1 RC1	UNITEX OIL & GAS LLC	TEXAS	CROCKETT
OBO US OTHER	4210501924	LP POWELL B 10	UNITEX OIL & GAS LLC	TEXAS	CROCKETT
OBO US OTHER	4210501926	LP POWELL B 11	UNITEX OIL & GAS LLC	TEXAS	CROCKETT
OBO US OTHER	4210501928	LP POWELL B 13	UNITEX OIL & GAS LLC	TEXAS	CROCKETT
OBO US OTHER	4210501929	LP POWELL B 14	UNITEX OIL & GAS LLC	TEXAS	CROCKETT
OBO US OTHER	4210503064	LP POWELL B 15	UNITEX OIL & GAS LLC	TEXAS	CROCKETT
OBO US OTHER	4210501931	LP POWELL B 16	UNITEX OIL & GAS LLC	TEXAS	CROCKETT
OBO US OTHER	4210502122	LP POWELL B 3	TROJAN OIL & GAS PRODUCTION	TEXAS	CROCKETT
OBO US OTHER	4210501913	LP POWELL B 4	UNITEX OIL & GAS LLC	TEXAS	CROCKETT
OBO US OTHER	4210502126	LP POWELL B 5	TROJAN OIL & GAS PRODUCTION	TEXAS	CROCKETT
OBO US OTHER	4210500223	LP POWELL B 6	UNITEX OIL & GAS LLC	TEXAS	CROCKETT
OBO US OTHER	4210502127	LP POWELL B 6	TROJAN OIL & GAS PRODUCTION	TEXAS	CROCKETT
OBO US OTHER	4210500227	LP POWELL B 7	UNITEX OIL & GAS LLC	TEXAS	CROCKETT
OBO US OTHER	4210502128	LP POWELL B 7	TROJAN OIL & GAS PRODUCTION	TEXAS	CROCKETT
OBO US OTHER	4210500228	LP POWELL B 8	UNITEX OIL & GAS LLC	TEXAS	CROCKETT
OBO US OTHER	4210500229	LP POWELL B 9	UNITEX OIL & GAS LLC	TEXAS	CROCKETT
OBO US OTHER	4210500220	LP POWELL C 1 RC1	UNITEX OIL & GAS LLC	TEXAS	CROCKETT
OBO US OTHER	4210500064	LP POWELL C 2	UNITEX OIL & GAS LLC	TEXAS	CROCKETT
OBO US OTHER	4210500176	LP POWELL C 2	UNITEX OIL & GAS LLC	TEXAS	CROCKETT
OBO US OTHER	4210502120	LP POWELL C 2	TROJAN OIL & GAS PRODUCTION	TEXAS	CROCKETT
OBO US OTHER	4210501910	LP POWELL C 3	UNITEX OIL & GAS LLC	TEXAS	CROCKETT
OBO US OTHER	4210502123	LP POWELL C 3 RC1	TROJAN OIL & GAS PRODUCTION	TEXAS	CROCKETT
OBO US OTHER	4210502614	LP POWELL C 4	UNITEX OIL & GAS LLC	TEXAS	CROCKETT
OBO US OTHER	4221932925	LUCAS G B 12	CROSS TIMBERS ENERGY LLC	TEXAS	HOCKLEY
OBO US OTHER	4221933560	LUCAS G B 13	CROSS TIMBERS ENERGY LLC	TEXAS	HOCKLEY
OBO US OTHER	4221935641	LUCAS G B 14	CROSS TIMBERS ENERGY LLC	TEXAS	HOCKLEY
OBO US OTHER	4221902779	LUCAS G B 5	CROSS TIMBERS ENERGY LLC	TEXAS	HOCKLEY
OBO US OTHER	4221931323	LUCAS G B WI-11	CROSS TIMBERS ENERGY LLC	TEXAS	HOCKLEY
OBO US OTHER	4241330204	LUKE THOMPSON #1	THOMAS OIL AND GAS INC	TEXAS	SCHLEICHER
OBO US OTHER	3001501685	M YATES B-ARC-STATE 1	BP AMERICA PRODUCTION COMPANY	NEW MEXICO	EDDY
OBO US OTHER	3001501695	M YATES B-ARC-STATE 11	APACHE CORPORATION	NEW MEXICO	EDDY
OBO US OTHER	3001501696	M YATES B-ARC-STATE 12	BP AMERICA PRODUCTION COMPANY	NEW MEXICO	EDDY
OBO US OTHER	3001501697	M YATES B-ARC-STATE 13	APACHE CORPORATION	NEW MEXICO	EDDY
OBO US OTHER	3001501689	M YATES B-ARC-STATE 5	APACHE CORPORATION	NEW MEXICO	EDDY
OBO US OTHER	3001501692	M YATES B-ARC-STATE 8	APACHE CORPORATION	NEW MEXICO	EDDY
OBO US OTHER	3002500610	M.E.BAISH 014-A	CONOCOPHILLIPS COMPANY	NEW MEXICO	LEA
OBO US OTHER	3002512795	MAC UNIT BTY 3 86	MAVERICK PERMIAN LLC	NEW MEXICO	LEA
OBO US OTHER	3001500853	MALCO REF D RAA-FED 2	BP AMERICA PRODUCTION COMPANY	NEW MEXICO	EDDY
OBO US OTHER	3001500706	MALCO REFINERIES `F` 004	APACHE CORPORATION	NEW MEXICO	EDDY
OBO US OTHER	3001501215	MALCO REFINERIES `F` 11	APACHE CORPORATION	NEW MEXICO	EDDY
OBO US OTHER	3001500752	MALCO REFINERIES `H` 9	BP AMERICA PRODUCTION COMPANY	NEW MEXICO	EDDY
OBO US OTHER	3001500707	MALCO REFINERIES-FED 5	APACHE CORPORATION	NEW MEXICO	EDDY
OBO US OTHER	3001500712	MALCO REFININED R 10	ARCO OIL & GAS	NEW MEXICO	EDDY
OBO US OTHER	3001500703	MALCO REFINING-FED 1	BP AMERICA PRODUCTION COMPANY	NEW MEXICO	EDDY
OBO US OTHER	3001500754	MALCO REFINING-FED 1	APACHE CORPORATION	NEW MEXICO	EDDY
OBO US OTHER	3001500757	MALCO REFINING-FED 1	APACHE CORPORATION	NEW MEXICO	EDDY
OBO US OTHER	3001500771	MALCO REFINING-FED 1	BP AMERICA PRODUCTION COMPANY	NEW MEXICO	EDDY
OBO US OTHER	3001500848	MALCO REFINING-FED 1	BP AMERICA PRODUCTION COMPANY	NEW MEXICO	EDDY
OBO US OTHER	3001500852	MALCO REFINING-FED 1	APACHE CORPORATION	NEW MEXICO	EDDY
OBO US OTHER	3001500857	MALCO REFINING-FED 1	BP AMERICA PRODUCTION COMPANY	NEW MEXICO	EDDY
OBO US OTHER	3001500864	MALCO REFINING-FED 1	ARCO OIL & GAS	NEW MEXICO	EDDY
OBO US OTHER	3001500866	MALCO REFINING-FED 1	BP AMERICA PRODUCTION COMPANY	NEW MEXICO	EDDY
OBO US OTHER	3001500868	MALCO REFINING-FED 1	BP AMERICA PRODUCTION COMPANY	NEW MEXICO	EDDY
OBO US OTHER	3001500869	MALCO REFINING-FED 1	BP AMERICA PRODUCTION COMPANY	NEW MEXICO	EDDY
OBO US OTHER	3001500898	MALCO REFINING-FED 1	APACHE CORPORATION	NEW MEXICO	EDDY
OBO US OTHER	3001500846	MALCO REFINING-FED 10	BP AMERICA PRODUCTION COMPANY	NEW MEXICO	EDDY
OBO US OTHER	3001500847	MALCO REFINING-FED 11	APACHE CORPORATION	NEW MEXICO	EDDY
OBO US OTHER	3001500713	MALCO REFINING-FED 12	BP AMERICA PRODUCTION COMPANY	NEW MEXICO	EDDY
OBO US OTHER	3001500862	MALCO REFINING-FED 12	BP AMERICA PRODUCTION COMPANY	NEW MEXICO	EDDY
OBO US OTHER	3001500704	MALCO REFINING-FED 2	ARCO OIL & GAS	NEW MEXICO	EDDY
OBO US OTHER	3001500758	MALCO REFINING-FED 2	APACHE CORPORATION	NEW MEXICO	EDDY
OBO US OTHER	3001500849	MALCO REFINING-FED 2	BP AMERICA PRODUCTION COMPANY	NEW MEXICO	EDDY
OBO US OTHER	3001500858	MALCO REFINING-FED 2	APACHE CORPORATION	NEW MEXICO	EDDY
OBO US OTHER	3001500867	MALCO REFINING-FED 2	ARCO OIL & GAS	NEW MEXICO	EDDY
OBO US OTHER	3001500705	MALCO REFINING-FED 3	BP AMERICA PRODUCTION COMPANY	NEW MEXICO	EDDY
OBO US OTHER	3001500756	MALCO REFINING-FED 3	APACHE CORPORATION	NEW MEXICO	EDDY
OBO US OTHER	3001500842	MALCO REFINING-FED 3	APACHE CORPORATION	NEW MEXICO	EDDY
OBO US OTHER	3001500747	MALCO REFINING-FED 4	BP AMERICA PRODUCTION COMPANY	NEW MEXICO	EDDY

Well Group	API	Well Name	Current Operator Name	State	County
OBO US OTHER	3001500855	MALCO REFINING-FED 4	APACHE CORPORATION	NEW MEXICO	EDDY
OBO US OTHER	3001500859	MALCO REFINING-FED 4	BP AMERICA PRODUCTION COMPANY	NEW MEXICO	EDDY
OBO US OTHER	3001500843	MALCO REFINING-FED 5	APACHE CORPORATION	NEW MEXICO	EDDY
OBO US OTHER	3001500856	MALCO REFINING-FED 5	BP AMERICA PRODUCTION COMPANY	NEW MEXICO	EDDY
OBO US OTHER	3001501210	MALCO REFINING-FED 5	APACHE CORPORATION	NEW MEXICO	EDDY
OBO US OTHER	3001500708	MALCO REFINING-FED 6	APACHE CORPORATION	NEW MEXICO	EDDY
OBO US OTHER	3001500748	MALCO REFINING-FED 6	APACHE CORPORATION	NEW MEXICO	EDDY
OBO US OTHER	3001500709	MALCO REFINING-FED 7	APACHE CORPORATION	NEW MEXICO	EDDY
OBO US OTHER	3001500749	MALCO REFINING-FED 7	APACHE CORPORATION	NEW MEXICO	EDDY
OBO US OTHER	3001500860	MALCO REFINING-FED 7	BP AMERICA PRODUCTION COMPANY	NEW MEXICO	EDDY
OBO US OTHER	3001500751	MALCO REFINING-FED 8	APACHE CORPORATION	NEW MEXICO	EDDY
OBO US OTHER	3001500845	MALCO REFINING-FED 8	APACHE CORPORATION	NEW MEXICO	EDDY
OBO US OTHER	3001500711	MALCO REFINING-FED 9	APACHE CORPORATION	NEW MEXICO	EDDY
OBO US OTHER	3001500861	MALCO REFINING-FED 9	BP AMERICA PRODUCTION COMPANY	NEW MEXICO	EDDY
OBO US OTHER	3001520141	MALCO-FEDERA G 14	APACHE CORPORATION	NEW MEXICO	EDDY
OBO US OTHER	3001520665	MALCO-FEDERAL B 3	BP AMERICA PRODUCTION COMPANY	NEW MEXICO	EDDY
OBO US OTHER	3001520523	MALCO-FEDERAL G 15	ARCO PERMIAN A UNIT OF ATLANTIC RICHFIELD	NEW MEXICO	EDDY
OBO US OTHER	3001520310	MALCO-FEDERAL K 3	BP AMERICA PRODUCTION COMPANY	NEW MEXICO	EDDY
OBO US OTHER	4244530752	MALET LD & CATLE CO WI-101	SABINAL ENERGY OPERATING LLC	TEXAS	TERRY
OBO US OTHER	4244530634	MALET LND & CATTLE WI-95	SABINAL ENERGY OPERATING LLC	TEXAS	TERRY
OBO US OTHER	3002534549	MALJAMAR `15` FEDERAL 1	RAYBAW OPERATING LLC	NEW MEXICO	LEA
OBO US OTHER	3002535317	MALJAMAR 10 FEDERAL 1	RAYBAW OPERATING LLC	NEW MEXICO	LEA
OBO US OTHER	3002500448	MALJAMAR GRAYG UNIT 14	CHEVRON U S A INC	NEW MEXICO	LEA
OBO US OTHER	3002500466	MALJAMAR GRAYG UNIT 16	CHEVRON U S A INC	NEW MEXICO	LEA
OBO US OTHER	3002500563	MALJAMAR GRAYG UNIT 23	CHEVRON U S A INC	NEW MEXICO	LEA
OBO US OTHER	3002500460	MALJAMAR GRAYG UNIT 24	CHEVRON U S A INC	NEW MEXICO	LEA
OBO US OTHER	3002500458	MALJAMAR GRAYG UNIT 26	CHEVRON U S A INC	NEW MEXICO	LEA
OBO US OTHER	3002500451	MALJAMAR GRAYG UNIT 3	CHEVRON U S A INC	NEW MEXICO	LEA
OBO US OTHER	3002521076	MALJAMAR GRAYG UNIT 33	CHEVRON U S A INC	NEW MEXICO	LEA
OBO US OTHER	3002500486	MALJAMAR GRAYG UNIT 34	CHEVRON U S A INC	NEW MEXICO	LEA
OBO US OTHER	3002500485	MALJAMAR GRAYG UNIT 36	CHEVRON U S A INC	NEW MEXICO	LEA
OBO US OTHER	3002500488	MALJAMAR GRAYG UNIT 42	CHEVRON U S A INC	NEW MEXICO	LEA
OBO US OTHER	3002500482	MALJAMAR GRAYG UNIT 48	CHEVRON U S A INC	NEW MEXICO	LEA
OBO US OTHER	3002500498	MALJAMAR GRAYG UNIT 50	CHEVRON U S A INC	NEW MEXICO	LEA
OBO US OTHER	3002500490	MALJAMAR GRAYG UNIT 52	CHEVRON U S A INC	NEW MEXICO	LEA
OBO US OTHER	3002500493	MALJAMAR GRAYG UNIT 54	CHEVRON U S A INC	NEW MEXICO	LEA
OBO US OTHER	3002500492	MALJAMAR GRAYG UNIT 55	CHEVRON U S A INC	NEW MEXICO	LEA
OBO US OTHER	3002500494	MALJAMAR GRAYG UNIT 56	CHEVRON U S A INC	NEW MEXICO	LEA
OBO US OTHER	3002500496	MALJAMAR GRAYG UNIT 58	CHEVRON U S A INC	NEW MEXICO	LEA
OBO US OTHER	3002521385	MALJAMAR GRAYG UNIT 60	CHEVRON U S A INC	NEW MEXICO	LEA
OBO US OTHER	3002520763	MALJAMAR GRAYG UNIT 64	CHEVRON U S A INC	NEW MEXICO	LEA
OBO US OTHER	3002500510	MALJAMAR GRAYG UNIT 65	CHEVRON U S A INC	NEW MEXICO	LEA
OBO US OTHER	3002500511	MALJAMAR GRAYG UNIT 66	CHEVRON U S A INC	NEW MEXICO	LEA
OBO US OTHER	3002520184	MALJAMAR GRAYG UNIT 68	CHEVRON U S A INC	NEW MEXICO	LEA
OBO US OTHER	3002520154	MALJAMAR GRAYG UNIT 69	CHEVRON U S A INC	NEW MEXICO	LEA
OBO US OTHER	3002500447	MALJAMAR GRAYG UNIT 7	CHEVRON U S A INC	NEW MEXICO	LEA
OBO US OTHER	3002500556	MALJAMAR GRAYG UNIT 71	CHEVRON U S A INC	NEW MEXICO	LEA
OBO US OTHER	3002500557	MALJAMAR GRAYG UNIT 73	CHEVRON U S A INC	NEW MEXICO	LEA
OBO US OTHER	3002520317	MALJAMAR GRAYG UNIT 9	CHEVRON U S A INC	NEW MEXICO	LEA
OBO US OTHER	3002521378	MALJAMAR GRYB UNIT WI38	CHEVRON U S A INC	NEW MEXICO	LEA
OBO US OTHER	3002521380	MALJAMAR GRYB UNIT WI44	CHEVRON U S A INC	NEW MEXICO	LEA
OBO US OTHER	4207933181	MALLET 1	BLACKFLAT OIL COMPANY LLC	TEXAS	COCHRAN
OBO US OTHER	4207930818	MALLET BOYD UNIT 85	NEW HORIZON RESOURCES LLC	TEXAS	COCHRAN
OBO US OTHER	4221932423	MALLET EAST UNIT 113	APACHE CORPORATION	TEXAS	HOCKLEY
OBO US OTHER	4221936797	MALLET EAST UNIT 160	APACHE CORPORATION	TEXAS	HOCKLEY
OBO US OTHER	4221936795	MALLET EAST UNIT 162	APACHE CORPORATION	TEXAS	HOCKLEY
OBO US OTHER	4221937228	MALLET EAST UNIT 166H	APACHE CORPORATION	TEXAS	HOCKLEY
OBO US OTHER	4221936779	MALLET EAST UNIT 90A	APACHE CORPORATION	TEXAS	HOCKLEY
OBO US OTHER	4221936798	MALLET EAST UNIT 92A	APACHE CORPORATION	TEXAS	HOCKLEY
OBO US OTHER	4221980759	MALLET EAST UNIT D 1WS	APACHE CORPORATION	TEXAS	HOCKLEY
OBO US OTHER	4221980760	MALLET EAST UNIT E 1WS	APACHE CORPORATION	TEXAS	HOCKLEY
OBO US OTHER	4221902857	MALLET L&C `E` 19	SABINAL ENERGY OPERATING LLC	TEXAS	HOCKLEY
OBO US OTHER	4221931034	MALLET L&C 9 37	SABINAL ENERGY OPERATING LLC	TEXAS	HOCKLEY
OBO US OTHER	4221902823	MALLET L&C B 11	SABINAL ENERGY OPERATING LLC	TEXAS	HOCKLEY
OBO US OTHER	4221930176	MALLET L&C B 26	SABINAL ENERGY OPERATING LLC	TEXAS	HOCKLEY
OBO US OTHER	4221930177	MALLET L&C B 27	SABINAL ENERGY OPERATING LLC	TEXAS	HOCKLEY
OBO US OTHER	4221930272	MALLET L&C B 28	SABINAL ENERGY OPERATING LLC	TEXAS	HOCKLEY
OBO US OTHER	4221930285	MALLET L&C B 30	SABINAL ENERGY OPERATING LLC	TEXAS	HOCKLEY
OBO US OTHER	4221930286	MALLET L&C B 31	SABINAL ENERGY OPERATING LLC	TEXAS	HOCKLEY
OBO US OTHER	4221930279	MALLET L&C B 32	SABINAL ENERGY OPERATING LLC	TEXAS	HOCKLEY
OBO US OTHER	4221930280	MALLET L&C B 33	SABINAL ENERGY OPERATING LLC	TEXAS	HOCKLEY
OBO US OTHER	4221930281	MALLET L&C B 34	SABINAL ENERGY OPERATING LLC	TEXAS	HOCKLEY
OBO US OTHER	4221930282	MALLET L&C B 35	SABINAL ENERGY OPERATING LLC	TEXAS	HOCKLEY
OBO US OTHER	4221931013	MALLET L&C B 36	SABINAL ENERGY OPERATING LLC	TEXAS	HOCKLEY
OBO US OTHER	4221931022	MALLET L&C B 38	SABINAL ENERGY OPERATING LLC	TEXAS	HOCKLEY
OBO US OTHER	4221931005	MALLET L&C B 39	SABINAL ENERGY OPERATING LLC	TEXAS	HOCKLEY
OBO US OTHER	4221931004	MALLET L&C B 40	SABINAL ENERGY OPERATING LLC	TEXAS	HOCKLEY
OBO US OTHER	4221931003	MALLET L&C B 41	SABINAL ENERGY OPERATING LLC	TEXAS	HOCKLEY
OBO US OTHER	4221931012	MALLET L&C B 42	SABINAL ENERGY OPERATING LLC	TEXAS	HOCKLEY
OBO US OTHER	4221930270	MALLET L&C C 36	SCOUT ENERGY MANAGEMENT LLC	TEXAS	HOCKLEY
OBO US OTHER	4221930271	MALLET L&C C 37	SCOUT ENERGY MANAGEMENT LLC	TEXAS	HOCKLEY
OBO US OTHER	4221930325	MALLET L&C C 38	SCOUT ENERGY MANAGEMENT LLC	TEXAS	HOCKLEY
OBO US OTHER	4221930327	MALLET L&C C 39	SCOUT ENERGY MANAGEMENT LLC	TEXAS	HOCKLEY
OBO US OTHER	4221930513	MALLET L&C C 40	TEXACO E&P INC	TEXAS	HOCKLEY

Well Group	API	Well Name	Current Operator Name	State	County
OBO US OTHER	4221930514	MALLET L&C C 41	TEXACO E&P INC	TEXAS	HOCKLEY
OBO US OTHER	4221930515	MALLET L&C C 42	SCOUT ENERGY MANAGEMENT LLC	TEXAS	HOCKLEY
OBO US OTHER	4221930516	MALLET L&C C 43	SCOUT ENERGY MANAGEMENT LLC	TEXAS	HOCKLEY
OBO US OTHER	4221930554	MALLET L&C C 44	SCOUT ENERGY MANAGEMENT LLC	TEXAS	HOCKLEY
OBO US OTHER	4221930572	MALLET L&C C 46	SCOUT ENERGY MANAGEMENT LLC	TEXAS	HOCKLEY
OBO US OTHER	4221930570	MALLET L&C C 47	SCOUT ENERGY MANAGEMENT LLC	TEXAS	HOCKLEY
OBO US OTHER	4221930571	MALLET L&C C 48	SCOUT ENERGY MANAGEMENT LLC	TEXAS	HOCKLEY
OBO US OTHER	4221930683	MALLET L&C C 49	SCOUT ENERGY MANAGEMENT LLC	TEXAS	HOCKLEY
OBO US OTHER	4221930611	MALLET L&C C 50	SCOUT ENERGY MANAGEMENT LLC	TEXAS	HOCKLEY
OBO US OTHER	4221930652	MALLET L&C C 52	SCOUT ENERGY MANAGEMENT LLC	TEXAS	HOCKLEY
OBO US OTHER	4244510249	MALLET L&C CO 33	CROSS TIMBERS ENERGY LLC	TEXAS	TERRY
OBO US OTHER	4221930276	MALLET L&C D 23	SCOUT ENERGY MANAGEMENT LLC	TEXAS	HOCKLEY
OBO US OTHER	4221930275	MALLET L&C D 24	SCOUT ENERGY MANAGEMENT LLC	TEXAS	HOCKLEY
OBO US OTHER	4221930274	MALLET L&C D 25	WINN OPERATING, LLC	TEXAS	HOCKLEY
OBO US OTHER	4221930273	MALLET L&C D 26	SCOUT ENERGY MANAGEMENT LLC	TEXAS	HOCKLEY
OBO US OTHER	4221930517	MALLET L&C D 27	SCOUT ENERGY MANAGEMENT LLC	TEXAS	HOCKLEY
OBO US OTHER	4221930518	MALLET L&C D 28	SCOUT ENERGY MANAGEMENT LLC	TEXAS	HOCKLEY
OBO US OTHER	4221930553	MALLET L&C D 29	SCOUT ENERGY MANAGEMENT LLC	TEXAS	HOCKLEY
OBO US OTHER	4221930654	MALLET L&C D 30	SCOUT ENERGY MANAGEMENT LLC	TEXAS	HOCKLEY
OBO US OTHER	4221930653	MALLET L&C D 31	SCOUT ENERGY MANAGEMENT LLC	TEXAS	HOCKLEY
OBO US OTHER	4221902848	MALLET L&C E 17	SABINAL ENERGY OPERATING LLC	TEXAS	HOCKLEY
OBO US OTHER	4221931011	MALLET L&C E 30	SABINAL ENERGY OPERATING LLC	TEXAS	HOCKLEY
OBO US OTHER	4221930155	MALLET L&C E NCT1 28	SABINAL ENERGY OPERATING LLC	TEXAS	HOCKLEY
OBO US OTHER	4221931007	MALLET L&C E NCT1 31	SABINAL ENERGY OPERATING LLC	TEXAS	HOCKLEY
OBO US OTHER	4207910352	MALLET L&C F 31	TEXACO E&P INC	TEXAS	COCHRAN
OBO US OTHER	4207910353	MALLET L&C F 32	SCOUT ENERGY MANAGEMENT LLC	TEXAS	COCHRAN
OBO US OTHER	4207930115	MALLET L&C F 33	SCOUT ENERGY MANAGEMENT LLC	TEXAS	COCHRAN
OBO US OTHER	4207930114	MALLET L&C F 34	TEXACO E&P INC	TEXAS	COCHRAN
OBO US OTHER	4207930113	MALLET L&C F 35	SCOUT ENERGY MANAGEMENT LLC	TEXAS	COCHRAN
OBO US OTHER	4207930112	MALLET L&C F 36	SCOUT ENERGY MANAGEMENT LLC	TEXAS	COCHRAN
OBO US OTHER	4207930111	MALLET L&C F 37	SCOUT ENERGY MANAGEMENT LLC	TEXAS	COCHRAN
OBO US OTHER	4207930116	MALLET L&C F 38	SCOUT ENERGY MANAGEMENT LLC	TEXAS	COCHRAN
OBO US OTHER	4221930623	MALLET L&C F 39	SCOUT ENERGY MANAGEMENT LLC	TEXAS	HOCKLEY
OBO US OTHER	4221930651	MALLET L&C F 40	SCOUT ENERGY MANAGEMENT LLC	TEXAS	HOCKLEY
OBO US OTHER	4207930087	MALLET L&C F 41	SCOUT ENERGY MANAGEMENT LLC	TEXAS	COCHRAN
OBO US OTHER	4207930095	MALLET L&C F 42	SCOUT ENERGY MANAGEMENT LLC	TEXAS	COCHRAN
OBO US OTHER	4207930096	MALLET L&C F 43	SCOUT ENERGY MANAGEMENT LLC	TEXAS	COCHRAN
OBO US OTHER	4244530156	MALLET LAND & CATLE 45	CROSS TIMBERS ENERGY LLC	TEXAS	TERRY
OBO US OTHER	4244530229	MALLET LAND & CATLE 55	SABINAL ENERGY OPERATING LLC	TEXAS	TERRY
OBO US OTHER	4244530242	MALLET LAND & CATLE 56	SABINAL ENERGY OPERATING LLC	TEXAS	TERRY
OBO US OTHER	4244531883	MALLET LAND & CATTEL COMPANY 110HW	SABINAL ENERGY OPERATING LLC	TEXAS	TERRY
OBO US OTHER	4244530282	MALLET LAND & CATTL 61	SABINAL ENERGY OPERATING LLC	TEXAS	TERRY
OBO US OTHER	4221931584	MALLET LAND & CATTLE C 54	SCOUT ENERGY MANAGEMENT LLC	TEXAS	HOCKLEY
OBO US OTHER	4221982060	MALLET LAND & CATTLE CO `B` 4WS	SABINAL ENERGY OPERATING LLC	TEXAS	HOCKLEY
OBO US OTHER	4221934650	MALLET LAND & CATTLE CO `C` 62	SCOUT ENERGY MANAGEMENT LLC	TEXAS	HOCKLEY
OBO US OTHER	4221934651	MALLET LAND & CATTLE CO `D` 37	SCOUT ENERGY MANAGEMENT LLC	TEXAS	HOCKLEY
OBO US OTHER	4221981998	MALLET LAND & CATTLE CO `E` 2WS	SABINAL ENERGY OPERATING LLC	TEXAS	HOCKLEY
OBO US OTHER	4207932503	MALLET LAND & CATTLE CO `F` 51	SCOUT ENERGY MANAGEMENT LLC	TEXAS	COCHRAN
OBO US OTHER	4244531823	MALLET LAND & CATTLE CO 107	CROSS TIMBERS ENERGY LLC	TEXAS	TERRY
OBO US OTHER	4244531659	MALLET LAND & CATTLE CO 108	SABINAL ENERGY OPERATING LLC	TEXAS	TERRY
OBO US OTHER	4244531828	MALLET LAND & CATTLE CO 108	CROSS TIMBERS ENERGY LLC	TEXAS	TERRY
OBO US OTHER	4244531829	MALLET LAND & CATTLE CO 110	CROSS TIMBERS ENERGY LLC	TEXAS	TERRY
OBO US OTHER	4244531855	MALLET LAND & CATTLE CO 111	CROSS TIMBERS ENERGY LLC	TEXAS	TERRY
OBO US OTHER	4244531885	MALLET LAND & CATTLE CO 111H	SABINAL ENERGY OPERATING LLC	TEXAS	TERRY
OBO US OTHER	4244531857	MALLET LAND & CATTLE CO 112	CROSS TIMBERS ENERGY LLC	TEXAS	TERRY
OBO US OTHER	4244531900	MALLET LAND & CATTLE CO 112	SABINAL ENERGY OPERATING LLC	TEXAS	TERRY
OBO US OTHER	4244531899	MALLET LAND & CATTLE CO 113	SABINAL ENERGY OPERATING LLC	TEXAS	TERRY
OBO US OTHER	4244531907	MALLET LAND & CATTLE CO 114	SABINAL ENERGY OPERATING LLC	TEXAS	TERRY
OBO US OTHER	4244531910	MALLET LAND & CATTLE CO 116H	SABINAL ENERGY OPERATING LLC	TEXAS	TERRY
OBO US OTHER	4244530061	MALLET LAND & CATTLE CO 40	CROSS TIMBERS ENERGY LLC	TEXAS	TERRY
OBO US OTHER	4244530338	MALLET LAND & CATTLE CO 70H	CROSS TIMBERS ENERGY LLC	TEXAS	TERRY
OBO US OTHER	4244530633	MALLET LAND & CATTLE CO 90W	SABINAL ENERGY OPERATING LLC	TEXAS	TERRY
OBO US OTHER	4244530725	MALLET LAND & CATTLE CO 98H	CROSS TIMBERS ENERGY LLC	TEXAS	TERRY
OBO US OTHER	4221930277	MALLET LAND & CATTLE CO B 29	TEXACO E&P INC	TEXAS	HOCKLEY
OBO US OTHER	4207901491	MALLET LAND & CATTLE CO -C 16	NEW HORIZON RESOURCES LLC	TEXAS	COCHRAN
OBO US OTHER	4221901178	MALLET LAND & CATTLE CO -D 12	APACHE CORPORATION	TEXAS	HOCKLEY
OBO US OTHER	4221901184	MALLET LAND & CATTLE CO -D 13	APACHE CORPORATION	TEXAS	HOCKLEY
OBO US OTHER	4221934114	MALLET LAND & CATTLE CO D 36	SCOUT ENERGY MANAGEMENT LLC	TEXAS	HOCKLEY
OBO US OTHER	4221901162	MALLET LAND & CATTLE CO -D 9	APACHE CORPORATION	TEXAS	HOCKLEY
OBO US OTHER	4221901169	MALLET LAND & CATTLE CO -E 10	APACHE CORPORATION	TEXAS	HOCKLEY
OBO US OTHER	4221901174	MALLET LAND & CATTLE CO -E 11	APACHE CORPORATION	TEXAS	HOCKLEY
OBO US OTHER	4221901179	MALLET LAND & CATTLE CO -E 12	APACHE CORPORATION	TEXAS	HOCKLEY
OBO US OTHER	4221901185	MALLET LAND & CATTLE CO -E 13	APACHE CORPORATION	TEXAS	HOCKLEY
OBO US OTHER	4221901145	MALLET LAND & CATTLE CO -E 6	APACHE CORPORATION	TEXAS	HOCKLEY
OBO US OTHER	4221901151	MALLET LAND & CATTLE CO -E 7	APACHE CORPORATION	TEXAS	HOCKLEY
OBO US OTHER	4221901157	MALLET LAND & CATTLE CO -E 8	APACHE CORPORATION	TEXAS	HOCKLEY
OBO US OTHER	4221901163	MALLET LAND & CATTLE CO -E 9	APACHE CORPORATION	TEXAS	HOCKLEY
OBO US OTHER	4221901122	MALLET LAND & CATTLE CO -F 2	APACHE CORPORATION	TEXAS	HOCKLEY
OBO US OTHER	4221901232	MALLET LAND & CATTLE CO -F 21	APACHE CORPORATION	TEXAS	HOCKLEY
OBO US OTHER	4221901234	MALLET LAND & CATTLE CO -F 22	APACHE CORPORATION	TEXAS	HOCKLEY
OBO US OTHER	4207901466	MALLET LAND & CATTLE CO -H 5	NEW HORIZON RESOURCES LLC	TEXAS	COCHRAN
OBO US OTHER	4244531387	MALLET LAND & CATTLE CO WI-107	SABINAL ENERGY OPERATING LLC	TEXAS	TERRY
OBO US OTHER	4244520002	MALLET LAND & CATTLE CO WI-6-A	CROSS TIMBERS ENERGY LLC	TEXAS	TERRY
OBO US OTHER	4244531876	MALLET LAND & CATTLE COMPANY 1101	CROSS TIMBERS ENERGY LLC	TEXAS	TERRY

Well Group	API	Well Name	Current Operator Name	State	County
OBO US OTHER	4244531918	MALLET LAND & CATTLE COMPANY 1102	CROSS TIMBERS ENERGY LLC	TEXAS	TERRY
OBO US OTHER	4244532100	MALLET LAND & CATTLE COMPANY 1103	CROSS TIMBERS ENERGY LLC	TEXAS	TERRY
OBO US OTHER	4244531908	MALLET LAND & CATTLE COMPANY 115	SABINAL ENERGY OPERATING LLC	TEXAS	TERRY
OBO US OTHER	4244531930	MALLET LAND & CATTLE COMPANY 117	SABINAL ENERGY OPERATING LLC	TEXAS	TERRY
OBO US OTHER	4244532241	MALLET LAND & CATTLE COMPANY 119	SABINAL ENERGY OPERATING LLC	TEXAS	TERRY
OBO US OTHER	4244532315	MALLET LAND & CATTLE COMPANY 120	SABINAL ENERGY OPERATING LLC	TEXAS	TERRY
OBO US OTHER	4244532316	MALLET LAND & CATTLE COMPANY 121	SABINAL ENERGY OPERATING LLC	TEXAS	TERRY
OBO US OTHER	4244532317	MALLET LAND & CATTLE COMPANY 122	SABINAL ENERGY OPERATING LLC	TEXAS	TERRY
OBO US OTHER	4244532318	MALLET LAND & CATTLE COMPANY 123	SABINAL ENERGY OPERATING LLC	TEXAS	TERRY
OBO US OTHER	4244500267	MALLET LAND & CATTLE COMPANY 24	CROSS TIMBERS ENERGY LLC	TEXAS	TERRY
OBO US OTHER	4244530176	MALLET LAND & CATTLE COMPANY 47H	SABINAL ENERGY OPERATING LLC	TEXAS	TERRY
OBO US OTHER	4244530262	MALLET LAND & CATTLE COMPANY 59H	SABINAL ENERGY OPERATING LLC	TEXAS	TERRY
OBO US OTHER	4244530281	MALLET LAND & CATTLE COMPANY 64H	CROSS TIMBERS ENERGY LLC	TEXAS	TERRY
OBO US OTHER	4244530343	MALLET LAND & CATTLE COMPANY 76H	SABINAL ENERGY OPERATING LLC	TEXAS	TERRY
OBO US OTHER	4244530726	MALLET LAND & CATTLE COMPANY 97 H	CROSS TIMBERS ENERGY LLC	TEXAS	TERRY
OBO US OTHER	4244530838	MALLET LAND & CATTLE COMPANY WI-102	SABINAL ENERGY OPERATING LLC	TEXAS	TERRY
OBO US OTHER	4207931206	MALLET LAND & CATTLE F 18-A	SCOUT ENERGY MANAGEMENT LLC	TEXAS	COCHRAN
OBO US OTHER	4244530187	MALLET LAND & CTL 52	SABINAL ENERGY OPERATING LLC	TEXAS	TERRY
OBO US OTHER	4244530195	MALLET LAND & CTL 53	SABINAL ENERGY OPERATING LLC	TEXAS	TERRY
OBO US OTHER	4244530086	MALLET LAND & CTTLE 41	CROSS TIMBERS ENERGY LLC	TEXAS	TERRY
OBO US OTHER	4244530630	MALLET LAND &CATTLE WI-85	SABINAL ENERGY OPERATING LLC	TEXAS	TERRY
OBO US OTHER	4221982088	MALLET LAND AND CATTLE CO `E` TR1 1WS	SABINAL ENERGY OPERATING LLC	TEXAS	HOCKLEY
OBO US OTHER	4244530313	MALLET LAND AND CATTLE CO 68H	CROSS TIMBERS ENERGY LLC	TEXAS	TERRY
OBO US OTHER	4244530155	MALLET LAND CATTLE 44	CROSS TIMBERS ENERGY LLC	TEXAS	TERRY
OBO US OTHER	4244530345	MALLET LAND CATTLE CO 78	CROSS TIMBERS ENERGY LLC	TEXAS	TERRY
OBO US OTHER	4244530594	MALLET LAND ET AL WI-74	SABINAL ENERGY OPERATING LLC	TEXAS	TERRY
OBO US OTHER	4244530621	MALLET LAND ET AL WI-82	SABINAL ENERGY OPERATING LLC	TEXAS	TERRY
OBO US OTHER	4244530620	MALLET LAND ET AL WI-83	SABINAL ENERGY OPERATING LLC	TEXAS	TERRY
OBO US OTHER	4244530627	MALLET LAND WI-86	SABINAL ENERGY OPERATING LLC	TEXAS	TERRY
OBO US OTHER	4207930825	MALLET LAND/CATTLE 21-A	SCOUT ENERGY MANAGEMENT LLC	TEXAS	COCHRAN
OBO US OTHER	4244530340	MALLET LAND-CATTLE 77	CROSS TIMBERS ENERGY LLC	TEXAS	TERRY
OBO US OTHER	4244532205	MALLET LAND-CATTLE CO 118	SABINAL ENERGY OPERATING LLC	TEXAS	TERRY
OBO US OTHER	4244530654	MALLET LD & CATL CO WI-84	SABINAL ENERGY OPERATING LLC	TEXAS	TERRY
OBO US OTHER	4244510218	MALLET LD & CATTLE 30	CROSS TIMBERS ENERGY LLC	TEXAS	TERRY
OBO US OTHER	4244510221	MALLET LD & CATTLE 32	CROSS TIMBERS ENERGY LLC	TEXAS	TERRY
OBO US OTHER	4244510255	MALLET LD & CATTLE 34	CROSS TIMBERS ENERGY LLC	TEXAS	TERRY
OBO US OTHER	4244510257	MALLET LD & CATTLE 35	CROSS TIMBERS ENERGY LLC	TEXAS	TERRY
OBO US OTHER	4244530057	MALLET LD & CATTLE 36	CROSS TIMBERS ENERGY LLC	TEXAS	TERRY
OBO US OTHER	4244530060	MALLET LD & CATTLE 37	CROSS TIMBERS ENERGY LLC	TEXAS	TERRY
OBO US OTHER	4244530059	MALLET LD & CATTLE 38	CROSS TIMBERS ENERGY LLC	TEXAS	TERRY
OBO US OTHER	4244530058	MALLET LD & CATTLE 39	CROSS TIMBERS ENERGY LLC	TEXAS	TERRY
OBO US OTHER	4244530005	MALLET LD & CATTLE 3A	CROSS TIMBERS ENERGY LLC	TEXAS	TERRY
OBO US OTHER	4244530090	MALLET LD & CATTLE 42	CROSS TIMBERS ENERGY LLC	TEXAS	TERRY
OBO US OTHER	4244530091	MALLET LD & CATTLE 43	CROSS TIMBERS ENERGY LLC	TEXAS	TERRY
OBO US OTHER	4244530727	MALLET LD & CATTLE WI-96	CROSS TIMBERS ENERGY LLC	TEXAS	TERRY
OBO US OTHER	4244530724	MALLET LD & CATTLE WI-99	SABINAL ENERGY OPERATING LLC	TEXAS	TERRY
OBO US OTHER	4221931594	MALLET LD & CTL /C/ 53	TEXACO E&P INC	TEXAS	HOCKLEY
OBO US OTHER	4221931588	MALLET LD & CTL /C/ 56	SCOUT ENERGY MANAGEMENT LLC	TEXAS	HOCKLEY
OBO US OTHER	4221931585	MALLET LD & CTL /D/ 34	SCOUT ENERGY MANAGEMENT LLC	TEXAS	HOCKLEY
OBO US OTHER	4207930232	MALLET LD & CTL /F/ WS-3	TEXACO E&P INC	TEXAS	COCHRAN
OBO US OTHER	4221902868	MALLET LD & CTL `B` 23	SABINAL ENERGY OPERATING LLC	TEXAS	HOCKLEY
OBO US OTHER	4207930334	MALLET LD CATLE /F/ 44	TEXACO E&P INC	TEXAS	COCHRAN
OBO US OTHER	4244530185	MALLET LD CATTLE 50	SABINAL ENERGY OPERATING LLC	TEXAS	TERRY
OBO US OTHER	4221931591	MALLET LD CT /F/ 46	SCOUT ENERGY MANAGEMENT LLC	TEXAS	HOCKLEY
OBO US OTHER	4207930333	MALLET LD CT CO /F/ 45	SCOUT ENERGY MANAGEMENT LLC	TEXAS	COCHRAN
OBO US OTHER	4244530840	MALLET LD&CATTLE CO WI-103	SABINAL ENERGY OPERATING LLC	TEXAS	TERRY
OBO US OTHER	4244530164	MALLET LND & CATLE 46	SABINAL ENERGY OPERATING LLC	TEXAS	TERRY
OBO US OTHER	4244530186	MALLET LND & CATLE 51	SABINAL ENERGY OPERATING LLC	TEXAS	TERRY
OBO US OTHER	4244530290	MALLET LND & CATTLE 62	SABINAL ENERGY OPERATING LLC	TEXAS	TERRY
OBO US OTHER	4244530289	MALLET LND & CATTLE 63	SABINAL ENERGY OPERATING LLC	TEXAS	TERRY
OBO US OTHER	4244530329	MALLET LND & CATTLE 73	SABINAL ENERGY OPERATING LLC	TEXAS	TERRY
OBO US OTHER	4244530582	MALLET LND & CATTLE 80	SABINAL ENERGY OPERATING LLC	TEXAS	TERRY
OBO US OTHER	4244530751	MALLET LND & CATTLE WI-100	SABINAL ENERGY OPERATING LLC	TEXAS	TERRY
OBO US OTHER	4244530631	MALLET LND & CATTLE WI-87	SABINAL ENERGY OPERATING LLC	TEXAS	TERRY
OBO US OTHER	4244530626	MALLET LND & CATTLE WI-89	SABINAL ENERGY OPERATING LLC	TEXAS	TERRY
OBO US OTHER	4244530655	MALLET LND & CATTLE WI-94	SABINAL ENERGY OPERATING LLC	TEXAS	TERRY
OBO US OTHER	4244530177	MALLET LND & CTL 48	SABINAL ENERGY OPERATING LLC	TEXAS	TERRY
OBO US OTHER	4244530182	MALLET LND & CTL 49	SABINAL ENERGY OPERATING LLC	TEXAS	TERRY
OBO US OTHER	4221931593	MALLET LND & CTL C 59	SCOUT ENERGY MANAGEMENT LLC	TEXAS	HOCKLEY
OBO US OTHER	4244530194	MALLET LND & CTTLE 54	SABINAL ENERGY OPERATING LLC	TEXAS	TERRY
OBO US OTHER	4244530317	MALLET LND & CTTLE 69	CROSS TIMBERS ENERGY LLC	TEXAS	TERRY
OBO US OTHER	4244530311	MALLET LND & CTTLE 72	SABINAL ENERGY OPERATING LLC	TEXAS	TERRY
OBO US OTHER	4244530653	MALLET LND & CTTLE WI-92	SABINAL ENERGY OPERATING LLC	TEXAS	TERRY
OBO US OTHER	4244531246	MALLET LND CATLE CO 106	CROSS TIMBERS ENERGY LLC	TEXAS	TERRY
OBO US OTHER	4221931583	MALLET LND CTL /C/ 55	TEXACO E&P INC	TEXAS	HOCKLEY
OBO US OTHER	4244530259	MALLET LND CTL /C/ 58	SABINAL ENERGY OPERATING LLC	TEXAS	TERRY
OBO US OTHER	4244530339	MALLET LND CTL 71	CROSS TIMBERS ENERGY LLC	TEXAS	TERRY
OBO US OTHER	4244530328	MALLET LND CTL 75	SABINAL ENERGY OPERATING LLC	TEXAS	TERRY
OBO US OTHER	4221931592	MALLET LND CTLE /D/ 33	SCOUT ENERGY MANAGEMENT LLC	TEXAS	HOCKLEY
OBO US OTHER	4244530354	MALLET LND&CATTLE 79	CROSS TIMBERS ENERGY LLC	TEXAS	TERRY
OBO US OTHER	4221934116	MALLET LND&CTL `C` 61	SCOUT ENERGY MANAGEMENT LLC	TEXAS	HOCKLEY
OBO US OTHER	4221934115	MALLET LND&CTL `D` 35	SCOUT ENERGY MANAGEMENT LLC	TEXAS	HOCKLEY
OBO US OTHER	4221931586	MALLET LND&CTTL C 58	SCOUT ENERGY MANAGEMENT LLC	TEXAS	HOCKLEY
OBO US OTHER	4207902254	MALLET SOUTH UNIT 304	SCOUT ENERGY MANAGEMENT LLC	TEXAS	COCHRAN

Well Group	API	Well Name	Current Operator Name	State	County
OBO US OTHER	4207931828	MALLET SOUTH UNIT 348	SCOUT ENERGY MANAGEMENT LLC	TEXAS	COCHRAN
OBO US OTHER	4221930024	MALLET UNIT 217MU	MOBIL PRODUCING TEXAS & NEW MEXICO INC	TEXAS	HOCKLEY
OBO US OTHER	4221930962	MALLET UNIT 219MU	MOBIL PRODUCING TEXAS & NEW MEXICO INC	TEXAS	HOCKLEY
OBO US OTHER	4221902804	MALLET UNIT M205MM	MOBIL PRODUCING TEXAS & NEW MEXICO INC	TEXAS	HOCKLEY
OBO US OTHER	4207902244	MALLETT L&C A 1	WALKABOUT OPERATING LLC	TEXAS	COCHRAN
OBO US OTHER	4221902827	MALLETT L&C B 12	SABINAL ENERGY OPERATING LLC	TEXAS	HOCKLEY
OBO US OTHER	4221902831	MALLETT L&C B 13	SABINAL ENERGY OPERATING LLC	TEXAS	HOCKLEY
OBO US OTHER	4221902835	MALLETT L&C B 14	SABINAL ENERGY OPERATING LLC	TEXAS	HOCKLEY
OBO US OTHER	4221902839	MALLETT L&C B 15	SABINAL ENERGY OPERATING LLC	TEXAS	HOCKLEY
OBO US OTHER	4221902842	MALLETT L&C B 16	SABINAL ENERGY OPERATING LLC	TEXAS	HOCKLEY
OBO US OTHER	4221903129	MALLETT L&C B 18	SABINAL ENERGY OPERATING LLC	TEXAS	HOCKLEY
OBO US OTHER	4221902862	MALLETT L&C B 21	SABINAL ENERGY OPERATING LLC	TEXAS	HOCKLEY
OBO US OTHER	4221902865	MALLETT L&C B 22	SABINAL ENERGY OPERATING LLC	TEXAS	HOCKLEY
OBO US OTHER	4221902871	MALLETT L&C B 24	SABINAL ENERGY OPERATING LLC	TEXAS	HOCKLEY
OBO US OTHER	4221902816	MALLETT L&C B 9	SABINAL ENERGY OPERATING LLC	TEXAS	HOCKLEY
OBO US OTHER	4221902786	MALLETT L&C C 1	TEXACO E&P INC	TEXAS	HOCKLEY
OBO US OTHER	4221902820	MALLETT L&C C 10	SCOUT ENERGY MANAGEMENT LLC	TEXAS	HOCKLEY
OBO US OTHER	4221902836	MALLETT L&C C 14	SCOUT ENERGY MANAGEMENT LLC	TEXAS	HOCKLEY
OBO US OTHER	4221902849	MALLETT L&C C 17	TEXACO E&P INC	TEXAS	HOCKLEY
OBO US OTHER	4221902851	MALLETT L&C C 18	SCOUT ENERGY MANAGEMENT LLC	TEXAS	HOCKLEY
OBO US OTHER	4221902855	MALLETT L&C C 19	SCOUT ENERGY MANAGEMENT LLC	TEXAS	HOCKLEY
OBO US OTHER	4221902790	MALLETT L&C C 2	SCOUT ENERGY MANAGEMENT LLC	TEXAS	HOCKLEY
OBO US OTHER	4221902859	MALLETT L&C C 20	TEXACO E&P INC	TEXAS	HOCKLEY
OBO US OTHER	4221902863	MALLETT L&C C 21	SCOUT ENERGY MANAGEMENT LLC	TEXAS	HOCKLEY
OBO US OTHER	4221902872	MALLETT L&C C 24	SCOUT ENERGY MANAGEMENT LLC	TEXAS	HOCKLEY
OBO US OTHER	4221902875	MALLETT L&C C 25	SCOUT ENERGY MANAGEMENT LLC	TEXAS	HOCKLEY
OBO US OTHER	4221902878	MALLETT L&C C 27	TEXACO E&P INC	TEXAS	HOCKLEY
OBO US OTHER	4221902880	MALLETT L&C C 28	SCOUT ENERGY MANAGEMENT LLC	TEXAS	HOCKLEY
OBO US OTHER	4221902881	MALLETT L&C C 29	TEXACO E&P INC	TEXAS	HOCKLEY
OBO US OTHER	4221902794	MALLETT L&C C 3	SCOUT ENERGY MANAGEMENT LLC	TEXAS	HOCKLEY
OBO US OTHER	4221902884	MALLETT L&C C 31	SCOUT ENERGY MANAGEMENT LLC	TEXAS	HOCKLEY
OBO US OTHER	4221902885	MALLETT L&C C 32	SCOUT ENERGY MANAGEMENT LLC	TEXAS	HOCKLEY
OBO US OTHER	4221902886	MALLETT L&C C 33	TEXACO E&P INC	TEXAS	HOCKLEY
OBO US OTHER	4221902887	MALLETT L&C C 34	SCOUT ENERGY MANAGEMENT LLC	TEXAS	HOCKLEY
OBO US OTHER	4221902888	MALLETT L&C C 35	SCOUT ENERGY MANAGEMENT LLC	TEXAS	HOCKLEY
OBO US OTHER	4221902798	MALLETT L&C C 4	SCOUT ENERGY MANAGEMENT LLC	TEXAS	HOCKLEY
OBO US OTHER	4221902802	MALLETT L&C C 5	SCOUT ENERGY MANAGEMENT LLC	TEXAS	HOCKLEY
OBO US OTHER	4221902809	MALLETT L&C C 7	SCOUT ENERGY MANAGEMENT LLC	TEXAS	HOCKLEY
OBO US OTHER	4221902815	MALLETT L&C C 8	SCOUT ENERGY MANAGEMENT LLC	TEXAS	HOCKLEY
OBO US OTHER	4221902817	MALLETT L&C C 9	SCOUT ENERGY MANAGEMENT LLC	TEXAS	HOCKLEY
OBO US OTHER	4221902787	MALLETT L&C D 1	SCOUT ENERGY MANAGEMENT LLC	TEXAS	HOCKLEY
OBO US OTHER	4221902821	MALLETT L&C D 10	SCOUT ENERGY MANAGEMENT LLC	TEXAS	HOCKLEY
OBO US OTHER	4221902825	MALLETT L&C D 11	TEXACO E&P INC	TEXAS	HOCKLEY
OBO US OTHER	4221902829	MALLETT L&C D 12	SCOUT ENERGY MANAGEMENT LLC	TEXAS	HOCKLEY
OBO US OTHER	4221902833	MALLETT L&C D 13	SCOUT ENERGY MANAGEMENT LLC	TEXAS	HOCKLEY
OBO US OTHER	4221902837	MALLETT L&C D 14	SCOUT ENERGY MANAGEMENT LLC	TEXAS	HOCKLEY
OBO US OTHER	4221902840	MALLETT L&C D 15	SCOUT ENERGY MANAGEMENT LLC	TEXAS	HOCKLEY
OBO US OTHER	4221902845	MALLETT L&C D 16	SCOUT ENERGY MANAGEMENT LLC	TEXAS	HOCKLEY
OBO US OTHER	4221902850	MALLETT L&C D 17	SCOUT ENERGY MANAGEMENT LLC	TEXAS	HOCKLEY
OBO US OTHER	4221902852	MALLETT L&C D 18	SCOUT ENERGY MANAGEMENT LLC	TEXAS	HOCKLEY
OBO US OTHER	4221902860	MALLETT L&C D 20	SCOUT ENERGY MANAGEMENT LLC	TEXAS	HOCKLEY
OBO US OTHER	4221920169	MALLETT L&C D 22	SCOUT ENERGY MANAGEMENT LLC	TEXAS	HOCKLEY
OBO US OTHER	4221902795	MALLETT L&C D 3	SCOUT ENERGY MANAGEMENT LLC	TEXAS	HOCKLEY
OBO US OTHER	4221902803	MALLETT L&C D 5	TEXACO E&P INC	TEXAS	HOCKLEY
OBO US OTHER	4221902813	MALLETT L&C D 8	SCOUT ENERGY MANAGEMENT LLC	TEXAS	HOCKLEY
OBO US OTHER	4221902818	MALLETT L&C D 9	SCOUT ENERGY MANAGEMENT LLC	TEXAS	HOCKLEY
OBO US OTHER	4221902873	MALLETT L&C E 24	SABINAL ENERGY OPERATING LLC	TEXAS	HOCKLEY
OBO US OTHER	4221902876	MALLETT L&C E 25	SABINAL ENERGY OPERATING LLC	TEXAS	HOCKLEY
OBO US OTHER	4207902245	MALLETT L&C F 1	SCOUT ENERGY MANAGEMENT LLC	TEXAS	COCHRAN
OBO US OTHER	4207902260	MALLETT L&C F 10	SCOUT ENERGY MANAGEMENT LLC	TEXAS	COCHRAN
OBO US OTHER	4207902261	MALLETT L&C F 11	SCOUT ENERGY MANAGEMENT LLC	TEXAS	COCHRAN
OBO US OTHER	4207902262	MALLETT L&C F 12	SCOUT ENERGY MANAGEMENT LLC	TEXAS	COCHRAN
OBO US OTHER	4221903287	MALLETT L&C F 13	TEXACO E&P INC	TEXAS	HOCKLEY
OBO US OTHER	4207902264	MALLETT L&C F 14	TEXACO E&P INC	TEXAS	COCHRAN
OBO US OTHER	4207902265	MALLETT L&C F 15	SCOUT ENERGY MANAGEMENT LLC	TEXAS	COCHRAN
OBO US OTHER	4207902266	MALLETT L&C F 16	SCOUT ENERGY MANAGEMENT LLC	TEXAS	COCHRAN
OBO US OTHER	4207902267	MALLETT L&C F 17	SCOUT ENERGY MANAGEMENT LLC	TEXAS	COCHRAN
OBO US OTHER	4207902268	MALLETT L&C F 18	TEXACO E&P INC	TEXAS	COCHRAN
OBO US OTHER	4207902269	MALLETT L&C F 19	SCOUT ENERGY MANAGEMENT LLC	TEXAS	COCHRAN
OBO US OTHER	4221903285	MALLETT L&C F 2	WINN OPERATING LLC	TEXAS	HOCKLEY
OBO US OTHER	4207902270	MALLETT L&C F 20	SCOUT ENERGY MANAGEMENT LLC	TEXAS	COCHRAN
OBO US OTHER	4207902272	MALLETT L&C F 22	SCOUT ENERGY MANAGEMENT LLC	TEXAS	COCHRAN
OBO US OTHER	4207902273	MALLETT L&C F 23	TEXACO E&P INC	TEXAS	COCHRAN
OBO US OTHER	4207902274	MALLETT L&C F 24	SCOUT ENERGY MANAGEMENT LLC	TEXAS	COCHRAN
OBO US OTHER	4221903289	MALLETT L&C F 25	SCOUT ENERGY MANAGEMENT LLC	TEXAS	HOCKLEY
OBO US OTHER	4207902276	MALLETT L&C F 26	SCOUT ENERGY MANAGEMENT LLC	TEXAS	COCHRAN
OBO US OTHER	4221902879	MALLETT L&C F 27	SCOUT ENERGY MANAGEMENT LLC	TEXAS	HOCKLEY
OBO US OTHER	4207902277	MALLETT L&C F 28	SCOUT ENERGY MANAGEMENT LLC	TEXAS	COCHRAN
OBO US OTHER	4207902278	MALLETT L&C F 29	SCOUT ENERGY MANAGEMENT LLC	TEXAS	COCHRAN
OBO US OTHER	4207902252	MALLETT L&C F 3	TEXACO E&P INC	TEXAS	COCHRAN
OBO US OTHER	4221902883	MALLETT L&C F 30	SCOUT ENERGY MANAGEMENT LLC	TEXAS	HOCKLEY
OBO US OTHER	4207902256	MALLETT L&C F 6	SCOUT ENERGY MANAGEMENT LLC	TEXAS	COCHRAN
OBO US OTHER	4207902257	MALLETT L&C F 7	SCOUT ENERGY MANAGEMENT LLC	TEXAS	COCHRAN
OBO US OTHER	4207902258	MALLETT L&C F 8	SCOUT ENERGY MANAGEMENT LLC	TEXAS	COCHRAN

Well Group	API	Well Name	Current Operator Name	State	County
OBO US OTHER	4207902259	MALLETT L&C F 9	SCOUT ENERGY MANAGEMENT LLC	TEXAS	COCHRAN
OBO US OTHER	4207930025	MALLETT L&C F NCT1 WS2	TEXACO E&P INC	TEXAS	COCHRAN
OBO US OTHER	4207902246	MALLETT L&C G 1	TEXACO INC	TEXAS	COCHRAN
OBO US OTHER	4244531660	MALLETT LAND & CATTLE COMPANY 109H	SABINAL ENERGY OPERATING LLC	TEXAS	TERRY
OBO US OTHER	4244500264	MALLETT LAND & CATTLE COMPANY 20	CROSS TIMBERS ENERGY LLC	TEXAS	TERRY
OBO US OTHER	4244510027	MALLETT LAND & CATTLE COMPANY 27	CROSS TIMBERS ENERGY LLC	TEXAS	TERRY
OBO US OTHER	4244500258	MALLETT LD & TLE CO 10	CROSS TIMBERS ENERGY LLC	TEXAS	TERRY
OBO US OTHER	4244500259	MALLETT LD & TLE CO 11	CROSS TIMBERS ENERGY LLC	TEXAS	TERRY
OBO US OTHER	4244500260	MALLETT LD & TLE CO 12	CROSS TIMBERS ENERGY LLC	TEXAS	TERRY
OBO US OTHER	4244500261	MALLETT LD & TLE CO 13	CROSS TIMBERS ENERGY LLC	TEXAS	TERRY
OBO US OTHER	4244500262	MALLETT LD & TLE CO 14	CROSS TIMBERS ENERGY LLC	TEXAS	TERRY
OBO US OTHER	4244500263	MALLETT LD & TLE CO 15	CROSS TIMBERS ENERGY LLC	TEXAS	TERRY
OBO US OTHER	4244500265	MALLETT LD & TLE CO 21	CROSS TIMBERS ENERGY LLC	TEXAS	TERRY
OBO US OTHER	4244500266	MALLETT LD & TLE CO 22	CROSS TIMBERS ENERGY LLC	TEXAS	TERRY
OBO US OTHER	4244510028	MALLETT LD & TLE CO 28	CROSS TIMBERS ENERGY LLC	TEXAS	TERRY
OBO US OTHER	4244500251	MALLETT LD & TLE CO 3	CROSS TIMBERS ENERGY LLC	TEXAS	TERRY
OBO US OTHER	4244500252	MALLETT LD & TLE CO 4	CROSS TIMBERS ENERGY LLC	TEXAS	TERRY
OBO US OTHER	4244500253	MALLETT LD & TLE CO 5	CROSS TIMBERS ENERGY LLC	TEXAS	TERRY
OBO US OTHER	4244500255	MALLETT LD & TLE CO 7	CROSS TIMBERS ENERGY LLC	TEXAS	TERRY
OBO US OTHER	4244500256	MALLETT LD & TLE CO 8	CROSS TIMBERS ENERGY LLC	TEXAS	TERRY
OBO US OTHER	4244500257	MALLETT LD & TLE CO 9	CROSS TIMBERS ENERGY LLC	TEXAS	TERRY
OBO US OTHER	4221901150	MALLETT M 10	APACHE CORPORATION	TEXAS	HOCKLEY
OBO US OTHER	4221901190	MALLETT M 11	APACHE CORPORATION	TEXAS	HOCKLEY
OBO US OTHER	4221901170	MALLETT M 12	APACHE CORPORATION	TEXAS	HOCKLEY
OBO US OTHER	4221901205	MALLETT M 13	APACHE CORPORATION	TEXAS	HOCKLEY
OBO US OTHER	4221901123	MALLETT M 15	APACHE CORPORATION	TEXAS	HOCKLEY
OBO US OTHER	4221901117	MALLETT M 16	APACHE CORPORATION	TEXAS	HOCKLEY
OBO US OTHER	4221901221	MALLETT M 18	APACHE CORPORATION	TEXAS	HOCKLEY
OBO US OTHER	4221901187	MALLETT M 2	APACHE CORPORATION	TEXAS	HOCKLEY
OBO US OTHER	4221901168	MALLETT M 20	APACHE CORPORATION	TEXAS	HOCKLEY
OBO US OTHER	4221901126	MALLETT M 22	APACHE CORPORATION	TEXAS	HOCKLEY
OBO US OTHER	4221901208	MALLETT M 24	APACHE CORPORATION	TEXAS	HOCKLEY
OBO US OTHER	4221901226	MALLETT M 25	APACHE CORPORATION	TEXAS	HOCKLEY
OBO US OTHER	4221901210	MALLETT M 26	APACHE CORPORATION	TEXAS	HOCKLEY
OBO US OTHER	4221901204	MALLETT M 27	APACHE CORPORATION	TEXAS	HOCKLEY
OBO US OTHER	4221901158	MALLETT M 30	APACHE CORPORATION	TEXAS	HOCKLEY
OBO US OTHER	4221901235	MALLETT M 31	APACHE CORPORATION	TEXAS	HOCKLEY
OBO US OTHER	4221901113	MALLETT M 32	APACHE CORPORATION	TEXAS	HOCKLEY
OBO US OTHER	4221901156	MALLETT M 33	APACHE CORPORATION	TEXAS	HOCKLEY
OBO US OTHER	4221901116	MALLETT M 34	APACHE CORPORATION	TEXAS	HOCKLEY
OBO US OTHER	4221901133	MALLETT M 35	APACHE CORPORATION	TEXAS	HOCKLEY
OBO US OTHER	4221901214	MALLETT M 36	APACHE CORPORATION	TEXAS	HOCKLEY
OBO US OTHER	4221901202	MALLETT M 37	APACHE CORPORATION	TEXAS	HOCKLEY
OBO US OTHER	4221901223	MALLETT M 38	APACHE CORPORATION	TEXAS	HOCKLEY
OBO US OTHER	4221901216	MALLETT M 39	APACHE CORPORATION	TEXAS	HOCKLEY
OBO US OTHER	4221901129	MALLETT M 4	APACHE CORPORATION	TEXAS	HOCKLEY
OBO US OTHER	4221901198	MALLETT M 40	APACHE CORPORATION	TEXAS	HOCKLEY
OBO US OTHER	4221901228	MALLETT M 44	APACHE CORPORATION	TEXAS	HOCKLEY
OBO US OTHER	4221901192	MALLETT M 45	APACHE CORPORATION	TEXAS	HOCKLEY
OBO US OTHER	4221901209	MALLETT M 47	APACHE CORPORATION	TEXAS	HOCKLEY
OBO US OTHER	4221901203	MALLETT M 48	APACHE CORPORATION	TEXAS	HOCKLEY
OBO US OTHER	4221901128	MALLETT M 49	APACHE CORPORATION	TEXAS	HOCKLEY
OBO US OTHER	4221901231	MALLETT M 50	APACHE CORPORATION	TEXAS	HOCKLEY
OBO US OTHER	4221901197	MALLETT M 51	APACHE CORPORATION	TEXAS	HOCKLEY
OBO US OTHER	4221901227	MALLETT M 52	APACHE CORPORATION	TEXAS	HOCKLEY
OBO US OTHER	4221901236	MALLETT M 53	APACHE CORPORATION	TEXAS	HOCKLEY
OBO US OTHER	4221901237	MALLETT M 54	APACHE CORPORATION	TEXAS	HOCKLEY
OBO US OTHER	4221901164	MALLETT M 56	APACHE CORPORATION	TEXAS	HOCKLEY
OBO US OTHER	4221901180	MALLETT M 57	APACHE CORPORATION	TEXAS	HOCKLEY
OBO US OTHER	4221901114	MALLETT M 60	APACHE CORPORATION	TEXAS	HOCKLEY
OBO US OTHER	4221901121	MALLETT M 61	APACHE CORPORATION	TEXAS	HOCKLEY
OBO US OTHER	4221901134	MALLETT M 62	APACHE CORPORATION	TEXAS	HOCKLEY
OBO US OTHER	4221901140	MALLETT M 63	APACHE CORPORATION	TEXAS	HOCKLEY
OBO US OTHER	4221901222	MALLETT M 65	APACHE CORPORATION	TEXAS	HOCKLEY
OBO US OTHER	4221901144	MALLETT M 8	APACHE CORPORATION	TEXAS	HOCKLEY
OBO US OTHER	4221901233	MALLETT M 9	APACHE CORPORATION	TEXAS	HOCKLEY
OBO US OTHER	3001531701	MALONE ASA FEDERAL COM 3	EOG Y RESOURCES INC	NEW MEXICO	EDDY
OBO US OTHER	4221935682	MALOUF 1	SIXESS ENERGY LLC	TEXAS	HOCKLEY
OBO US OTHER	3001523007	MARATHON 25 STATE 25	CONTANGO RESOURCES LLC	NEW MEXICO	EDDY
OBO US OTHER	4216533011	MARKHAM 1	CONTANGO RESOURCES LLC	TEXAS	GAINES
OBO US OTHER	4216534099	MARKHAM 2	RIM OPERATING INC	TEXAS	GAINES
OBO US OTHER	4216537447	MARKHAM 3	CONTANGO RESOURCES LLC	TEXAS	GAINES
OBO US OTHER	4210510001	MARY MCDONALD 1	EXTEX OPERATING CO	TEXAS	CROCKETT
OBO US OTHER	4243530258	MAYFIELD /40/ 2	UPP OPERATING LLC	TEXAS	SUTTON
OBO US OTHER	4243535929	MAYFIELD `33` 3	UPP OPERATING LLC	TEXAS	SUTTON
OBO US OTHER	4243535930	MAYFIELD `33` 4	UPP OPERATING LLC	TEXAS	SUTTON
OBO US OTHER	4243534579	MAYFIELD `34` 10	UPP OPERATING LLC	TEXAS	SUTTON
OBO US OTHER	4243534993	MAYFIELD `34` 3R	UPP OPERATING LLC	TEXAS	SUTTON
OBO US OTHER	4243533077	MAYFIELD `34` 5	UPP OPERATING LLC	TEXAS	SUTTON
OBO US OTHER	4243533518	MAYFIELD `34` 6	UPP OPERATING LLC	TEXAS	SUTTON
OBO US OTHER	4243533670	MAYFIELD `34` 7	UPP OPERATING LLC	TEXAS	SUTTON
OBO US OTHER	4243533680	MAYFIELD `34` 8	UPP OPERATING LLC	TEXAS	SUTTON
OBO US OTHER	4243534633	MAYFIELD `34` 9	UPP OPERATING LLC	TEXAS	SUTTON
OBO US OTHER	4243533517	MAYFIELD `40` 3	UPP OPERATING LLC	TEXAS	SUTTON

Well Group	API	Well Name	Current Operator Name	State	County
OBO US OTHER	4243536651	MAYFIELD 33 10	UPP OPERATING LLC	TEXAS	SUTTON
OBO US OTHER	4243536995	MAYFIELD 33 11	UPP OPERATING LLC	TEXAS	SUTTON
OBO US OTHER	4243536685	MAYFIELD 33 13	UPP OPERATING LLC	TEXAS	SUTTON
OBO US OTHER	4243536604	MAYFIELD 33 14	UPP OPERATING LLC	TEXAS	SUTTON
OBO US OTHER	4243536992	MAYFIELD 33 15	UPP OPERATING LLC	TEXAS	SUTTON
OBO US OTHER	4243537247	MAYFIELD 33 17	UPP OPERATING LLC	TEXAS	SUTTON
OBO US OTHER	4243537245	MAYFIELD 33 18	UPP OPERATING LLC	TEXAS	SUTTON
OBO US OTHER	4243537246	MAYFIELD 33 19	UPP OPERATING LLC	TEXAS	SUTTON
OBO US OTHER	4243537372	MAYFIELD 33 20	UPP OPERATING LLC	TEXAS	SUTTON
OBO US OTHER	4243537374	MAYFIELD 33 21	UPP OPERATING LLC	TEXAS	SUTTON
OBO US OTHER	4243538119	MAYFIELD 33 22	UPP OPERATING LLC	TEXAS	SUTTON
OBO US OTHER	4243538777	MAYFIELD 33 24	UPP OPERATING LLC	TEXAS	SUTTON
OBO US OTHER	4243536368	MAYFIELD 33 5	UPP OPERATING LLC	TEXAS	SUTTON
OBO US OTHER	4243536268	MAYFIELD 33 6	UPP OPERATING LLC	TEXAS	SUTTON
OBO US OTHER	4243536458	MAYFIELD 33 7X	UPP OPERATING LLC	TEXAS	SUTTON
OBO US OTHER	4243536408	MAYFIELD 33 8	UPP OPERATING LLC	TEXAS	SUTTON
OBO US OTHER	4243536490	MAYFIELD 33 9	UPP OPERATING LLC	TEXAS	SUTTON
OBO US OTHER	4243536663	MAYFIELD 34 11	UPP OPERATING LLC	TEXAS	SUTTON
OBO US OTHER	4243536548	MAYFIELD 34 12	UPP OPERATING LLC	TEXAS	SUTTON
OBO US OTHER	4243536620	MAYFIELD 34 13	UPP OPERATING LLC	TEXAS	SUTTON
OBO US OTHER	4243537054	MAYFIELD 34 14	UPP OPERATING LLC	TEXAS	SUTTON
OBO US OTHER	4243537048	MAYFIELD 34 16	UPP OPERATING LLC	TEXAS	SUTTON
OBO US OTHER	4243537047	MAYFIELD 34 17	UPP OPERATING LLC	TEXAS	SUTTON
OBO US OTHER	4243537055	MAYFIELD 34 18	UPP OPERATING LLC	TEXAS	SUTTON
OBO US OTHER	4243537049	MAYFIELD 34 19	UPP OPERATING LLC	TEXAS	SUTTON
OBO US OTHER	4243537293	MAYFIELD 34 20	UPP OPERATING LLC	TEXAS	SUTTON
OBO US OTHER	4243537294	MAYFIELD 34 21	UPP OPERATING LLC	TEXAS	SUTTON
OBO US OTHER	4243537291	MAYFIELD 34 22	UPP OPERATING LLC	TEXAS	SUTTON
OBO US OTHER	4243537295	MAYFIELD 34 23	UPP OPERATING LLC	TEXAS	SUTTON
OBO US OTHER	4243536228	MAYFIELD 40 10	UPP OPERATING LLC	TEXAS	SUTTON
OBO US OTHER	4243537051	MAYFIELD 40 14	UPP OPERATING LLC	TEXAS	SUTTON
OBO US OTHER	4243537453	MAYFIELD 40 18D	UPP OPERATING LLC	TEXAS	SUTTON
OBO US OTHER	4243537480	MAYFIELD 40 20	UPP OPERATING LLC	TEXAS	SUTTON
OBO US OTHER	4243539101	MAYFIELD 40 22	UPP OPERATING LLC	TEXAS	SUTTON
OBO US OTHER	4243536661	MAYFIELD 40 6	UPP OPERATING LLC	TEXAS	SUTTON
OBO US OTHER	4243537213	MAYFIELD 40 7	UPP OPERATING LLC	TEXAS	SUTTON
OBO US OTHER	4243537209	MAYFIELD 40 9	UPP OPERATING LLC	TEXAS	SUTTON
OBO US OTHER	4243530686	MAYFIELD-33 2	HIGHMOUNT EXP & PROD TEXAS LLC	TEXAS	SUTTON
OBO US OTHER	4243530603	MAYFIELD-34 1	ENERVEST OPERATING LLC	TEXAS	SUTTON
OBO US OTHER	4216502556	MAYS FLOYD ET AL 8	XTO ENERGY INC	TEXAS	GAINES
OBO US OTHER	3002535142	MCA 387H	CONOCOPHILLIPS COMPANY	NEW MEXICO	LEA
OBO US OTHER	3002539314	MCA 457	MAVERICK PERMIAN LLC	NEW MEXICO	LEA
OBO US OTHER	3002539316	MCA 459	MAVERICK PERMIAN LLC	NEW MEXICO	LEA
OBO US OTHER	3002539317	MCA 460	MAVERICK PERMIAN LLC	NEW MEXICO	LEA
OBO US OTHER	3002539346	MCA 461	MAVERICK PERMIAN LLC	NEW MEXICO	LEA
OBO US OTHER	3002539319	MCA 463	MAVERICK PERMIAN LLC	NEW MEXICO	LEA
OBO US OTHER	3002539347	MCA 464	MAVERICK PERMIAN LLC	NEW MEXICO	LEA
OBO US OTHER	3002539348	MCA 471	MAVERICK PERMIAN LLC	NEW MEXICO	LEA
OBO US OTHER	3002539409	MCA 472	MAVERICK PERMIAN LLC	NEW MEXICO	LEA
OBO US OTHER	3002539350	MCA 476	MAVERICK PERMIAN LLC	NEW MEXICO	LEA
OBO US OTHER	3002539352	MCA 479	MAVERICK PERMIAN LLC	NEW MEXICO	LEA
OBO US OTHER	3002539354	MCA 484	MAVERICK PERMIAN LLC	NEW MEXICO	LEA
OBO US OTHER	3002539356	MCA 487	MAVERICK PERMIAN LLC	NEW MEXICO	LEA
OBO US OTHER	3002539321	MCA 490	CONOCOPHILLIPS COMPANY	NEW MEXICO	LEA
OBO US OTHER	3002500558	MCA UNIT 1	CONOCO INC	NEW MEXICO	LEA
OBO US OTHER	3002500567	MCA UNIT 1	CONOCOPHILLIPS COMPANY	NEW MEXICO	LEA
OBO US OTHER	3002508041	MCA UNIT 100	CONOCOPHILLIPS COMPANY	NEW MEXICO	LEA
OBO US OTHER	3002508043	MCA UNIT 101	CONOCO INC	NEW MEXICO	LEA
OBO US OTHER	3002512579	MCA UNIT 102	CONOCOPHILLIPS COMPANY	NEW MEXICO	LEA
OBO US OTHER	3002508047	MCA UNIT 103	MAVERICK PERMIAN LLC	NEW MEXICO	LEA
OBO US OTHER	3002500777	MCA UNIT 104	CONOCOPHILLIPS COMPANY	NEW MEXICO	LEA
OBO US OTHER	3002500778	MCA UNIT 105	CONOCO INC	NEW MEXICO	LEA
OBO US OTHER	3002500769	MCA UNIT 107	CONOCOPHILLIPS COMPANY	NEW MEXICO	LEA
OBO US OTHER	3002500783	MCA UNIT 108	MAVERICK PERMIAN LLC	NEW MEXICO	LEA
OBO US OTHER	3002500759	MCA UNIT 109	MAVERICK PERMIAN LLC	NEW MEXICO	LEA
OBO US OTHER	3002500758	MCA UNIT 110	CONOCO INC	NEW MEXICO	LEA
OBO US OTHER	3002500767	MCA UNIT 111	MAVERICK PERMIAN LLC	NEW MEXICO	LEA
OBO US OTHER	3002500752	MCA UNIT 112	CONOCO INC	NEW MEXICO	LEA
OBO US OTHER	3002500751	MCA UNIT 113	CONOCO INC	NEW MEXICO	LEA
OBO US OTHER	3002500733	MCA UNIT 114	MAVERICK PERMIAN LLC	NEW MEXICO	LEA
OBO US OTHER	3002500734	MCA UNIT 115	CONOCOPHILLIPS COMPANY	NEW MEXICO	LEA
OBO US OTHER	3002512769	MCA UNIT 116	MAVERICK PERMIAN LLC	NEW MEXICO	LEA
OBO US OTHER	3002500737	MCA UNIT 117	CONOCO INC	NEW MEXICO	LEA
OBO US OTHER	3002500738	MCA UNIT 118	MAVERICK PERMIAN LLC	NEW MEXICO	LEA
OBO US OTHER	3002500726	MCA UNIT 119	CONOCO INC	NEW MEXICO	LEA
OBO US OTHER	3002500720	MCA UNIT 120	MAVERICK PERMIAN LLC	NEW MEXICO	LEA
OBO US OTHER	3002500715	MCA UNIT 121	MAVERICK PERMIAN LLC	NEW MEXICO	LEA
OBO US OTHER	3002500716	MCA UNIT 122	MAVERICK PERMIAN LLC	NEW MEXICO	LEA
OBO US OTHER	3002500705	MCA UNIT 123	MAVERICK PERMIAN LLC	NEW MEXICO	LEA
OBO US OTHER	3002500706	MCA UNIT 124	CONOCO INC	NEW MEXICO	LEA
OBO US OTHER	3002500700	MCA UNIT 125	CONOCO INC	NEW MEXICO	LEA
OBO US OTHER	3002500678	MCA UNIT 127	MAVERICK PERMIAN LLC	NEW MEXICO	LEA
OBO US OTHER	3002500694	MCA UNIT 128	MAVERICK PERMIAN LLC	NEW MEXICO	LEA
OBO US OTHER	3002500579	MCA UNIT 13	CONOCOPHILLIPS COMPANY	NEW MEXICO	LEA

Well Group	API	Well Name	Current Operator Name	State	County
OBO US OTHER	3002500684	MCA UNIT 132	CONOCO INC	NEW MEXICO	LEA
OBO US OTHER	3002501560	MCA UNIT 133	CONOCOPHILLIPS COMPANY	NEW MEXICO	LEA
OBO US OTHER	3002501564	MCA UNIT 135	CONOCOPHILLIPS COMPANY	NEW MEXICO	LEA
OBO US OTHER	3002501561	MCA UNIT 136	MAVERICK PERMIAN LLC	NEW MEXICO	LEA
OBO US OTHER	3002500685	MCA UNIT 137	MAVERICK PERMIAN LLC	NEW MEXICO	LEA
OBO US OTHER	3002500683	MCA UNIT 138	MAVERICK PERMIAN LLC	NEW MEXICO	LEA
OBO US OTHER	3002500681	MCA UNIT 139	MAVERICK PERMIAN LLC	NEW MEXICO	LEA
OBO US OTHER	3002500680	MCA UNIT 140	MAVERICK PERMIAN LLC	NEW MEXICO	LEA
OBO US OTHER	3002500697	MCA UNIT 141	MAVERICK PERMIAN LLC	NEW MEXICO	LEA
OBO US OTHER	3002500699	MCA UNIT 142	MAVERICK PERMIAN LLC	NEW MEXICO	LEA
OBO US OTHER	3002500712	MCA UNIT 143	CONOCO INC	NEW MEXICO	LEA
OBO US OTHER	3002500714	MCA UNIT 145	MAVERICK PERMIAN LLC	NEW MEXICO	LEA
OBO US OTHER	3002500717	MCA UNIT 146	MAVERICK PERMIAN LLC	NEW MEXICO	LEA
OBO US OTHER	3002500722	MCA UNIT 148	CONOCO INC	NEW MEXICO	LEA
OBO US OTHER	3002500586	MCA UNIT 15	CONOCO INC	NEW MEXICO	LEA
OBO US OTHER	3002500740	MCA UNIT 150	MAVERICK PERMIAN LLC	NEW MEXICO	LEA
OBO US OTHER	3002500739	MCA UNIT 151	MAVERICK PERMIAN LLC	NEW MEXICO	LEA
OBO US OTHER	3002500736	MCA UNIT 152	CONOCOPHILLIPS COMPANY	NEW MEXICO	LEA
OBO US OTHER	3002500735	MCA UNIT 153	CONOCO INC	NEW MEXICO	LEA
OBO US OTHER	3002500753	MCA UNIT 154	MAVERICK PERMIAN LLC	NEW MEXICO	LEA
OBO US OTHER	3002500768	MCA UNIT 155	CONOCO INC	NEW MEXICO	LEA
OBO US OTHER	3002500760	MCA UNIT 157	CONOCO INC	NEW MEXICO	LEA
OBO US OTHER	3002500761	MCA UNIT 158	CONOCO INC	NEW MEXICO	LEA
OBO US OTHER	3002500784	MCA UNIT 159	CONOCO INC	NEW MEXICO	LEA
OBO US OTHER	3002500585	MCA UNIT 16	CONOCO INC	NEW MEXICO	LEA
OBO US OTHER	3002500770	MCA UNIT 160	CONOCOPHILLIPS COMPANY	NEW MEXICO	LEA
OBO US OTHER	3002500780	MCA UNIT 162	CONOCOPHILLIPS COMPANY	NEW MEXICO	LEA
OBO US OTHER	3002500779	MCA UNIT 163	MAVERICK PERMIAN LLC	NEW MEXICO	LEA
OBO US OTHER	3002500771	MCA UNIT 164	CONOCO INC	NEW MEXICO	LEA
OBO US OTHER	3002500772	MCA UNIT 165	MAVERICK PERMIAN LLC	NEW MEXICO	LEA
OBO US OTHER	3002500776	MCA UNIT 166	CONOCO INC	NEW MEXICO	LEA
OBO US OTHER	3002500775	MCA UNIT 167	MAVERICK PERMIAN LLC	NEW MEXICO	LEA
OBO US OTHER	3002500754	MCA UNIT 170	MAVERICK PERMIAN LLC	NEW MEXICO	LEA
OBO US OTHER	3002500764	MCA UNIT 171	CONOCOPHILLIPS COMPANY	NEW MEXICO	LEA
OBO US OTHER	3002500766	MCA UNIT 172	MAVERICK PERMIAN LLC	NEW MEXICO	LEA
OBO US OTHER	3002500762	MCA UNIT 173	MAVERICK PERMIAN LLC	NEW MEXICO	LEA
OBO US OTHER	3002500741	MCA UNIT 175	CONOCOPHILLIPS COMPANY	NEW MEXICO	LEA
OBO US OTHER	3002500742	MCA UNIT 176	MAVERICK PERMIAN LLC	NEW MEXICO	LEA
OBO US OTHER	3002521489	MCA UNIT 177	MAVERICK PERMIAN LLC	NEW MEXICO	LEA
OBO US OTHER	3002500743	MCA UNIT 178	CONOCO INC	NEW MEXICO	LEA
OBO US OTHER	3002500744	MCA UNIT 179	CONOCO INC	NEW MEXICO	LEA
OBO US OTHER	3002508036	MCA UNIT 18	CONOCO INC	NEW MEXICO	LEA
OBO US OTHER	3002500728	MCA UNIT 180	MAVERICK PERMIAN LLC	NEW MEXICO	LEA
OBO US OTHER	3002500724	MCA UNIT 181	MAVERICK PERMIAN LLC	NEW MEXICO	LEA
OBO US OTHER	3002500730	MCA UNIT 183	CONOCOPHILLIPS COMPANY	NEW MEXICO	LEA
OBO US OTHER	3002500732	MCA UNIT 185	MAVERICK PERMIAN LLC	NEW MEXICO	LEA
OBO US OTHER	3002500704	MCA UNIT 187	CONOCO INC	NEW MEXICO	LEA
OBO US OTHER	3002500709	MCA UNIT 188	CONOCOPHILLIPS COMPANY	NEW MEXICO	LEA
OBO US OTHER	3002500701	MCA UNIT 189	MAVERICK PERMIAN LLC	NEW MEXICO	LEA
OBO US OTHER	3002508028	MCA UNIT 19	MAVERICK PERMIAN LLC	NEW MEXICO	LEA
OBO US OTHER	3002500690	MCA UNIT 190	MAVERICK PERMIAN LLC	NEW MEXICO	LEA
OBO US OTHER	3002500693	MCA UNIT 191	MAVERICK PERMIAN LLC	NEW MEXICO	LEA
OBO US OTHER	3002500689	MCA UNIT 192	MAVERICK PERMIAN LLC	NEW MEXICO	LEA
OBO US OTHER	3002500692	MCA UNIT 193	MAVERICK PERMIAN LLC	NEW MEXICO	LEA
OBO US OTHER	3002500687	MCA UNIT 194	CONOCOPHILLIPS COMPANY	NEW MEXICO	LEA
OBO US OTHER	3002500691	MCA UNIT 195	CONOCO INC	NEW MEXICO	LEA
OBO US OTHER	3002500686	MCA UNIT 196	MAVERICK PERMIAN LLC	NEW MEXICO	LEA
OBO US OTHER	3002501562	MCA UNIT 198	CONOCO INC	NEW MEXICO	LEA
OBO US OTHER	3002501563	MCA UNIT 199	CONOCO INC	NEW MEXICO	LEA
OBO US OTHER	3002500600	MCA UNIT 2	CONOCO INC	NEW MEXICO	LEA
OBO US OTHER	3002508029	MCA UNIT 20	CONOCOPHILLIPS COMPANY	NEW MEXICO	LEA
OBO US OTHER	3002500710	MCA UNIT 201	CONOCOPHILLIPS COMPANY	NEW MEXICO	LEA
OBO US OTHER	3002500707	MCA UNIT 202	CONOCO INC	NEW MEXICO	LEA
OBO US OTHER	3002500725	MCA UNIT 203	CONOCO INC	NEW MEXICO	LEA
OBO US OTHER	3002500723	MCA UNIT 204	MAVERICK PERMIAN LLC	NEW MEXICO	LEA
OBO US OTHER	3002500727	MCA UNIT 205	CONOCO INC	NEW MEXICO	LEA
OBO US OTHER	3002500746	MCA UNIT 207	CONOCOPHILLIPS COMPANY	NEW MEXICO	LEA
OBO US OTHER	3002500747	MCA UNIT 208	CONOCOPHILLIPS COMPANY	NEW MEXICO	LEA
OBO US OTHER	3002500748	MCA UNIT 209	CONOCO INC	NEW MEXICO	LEA
OBO US OTHER	3002508030	MCA UNIT 21	MAVERICK PERMIAN LLC	NEW MEXICO	LEA
OBO US OTHER	3002500749	MCA UNIT 210	CONOCO INC	NEW MEXICO	LEA
OBO US OTHER	3002500763	MCA UNIT 211	MAVERICK PERMIAN LLC	NEW MEXICO	LEA
OBO US OTHER	3002500765	MCA UNIT 212	MAVERICK PERMIAN LLC	NEW MEXICO	LEA
OBO US OTHER	3002500757	MCA UNIT 213	CONOCO INC	NEW MEXICO	LEA
OBO US OTHER	3002500756	MCA UNIT 214	CONOCO INC	NEW MEXICO	LEA
OBO US OTHER	3002500781	MCA UNIT 215	CONOCO INC	NEW MEXICO	LEA
OBO US OTHER	3002500782	MCA UNIT 216	CONOCOPHILLIPS COMPANY	NEW MEXICO	LEA
OBO US OTHER	3002500774	MCA UNIT 217	CONOCOPHILLIPS COMPANY	NEW MEXICO	LEA
OBO US OTHER	3002500773	MCA UNIT 218	CONOCOPHILLIPS COMPANY	NEW MEXICO	LEA
OBO US OTHER	3002508059	MCA UNIT 22	CONOCO INC	NEW MEXICO	LEA
OBO US OTHER	3002500798	MCA UNIT 220	CONOCOPHILLIPS COMPANY	NEW MEXICO	LEA
OBO US OTHER	3002500799	MCA UNIT 221	CONOCO INC	NEW MEXICO	LEA
OBO US OTHER	3002500800	MCA UNIT 223	CONOCOPHILLIPS COMPANY	NEW MEXICO	LEA
OBO US OTHER	3002500801	MCA UNIT 224	CONOCO INC	NEW MEXICO	LEA

Well Group	API	Well Name	Current Operator Name	State	County
OBO US OTHER	3002500817	MCA UNIT 226	CONOCOPHILLIPS COMPANY	NEW MEXICO	LEA
OBO US OTHER	3002500818	MCA UNIT 227	CONOCOPHILLIPS COMPANY	NEW MEXICO	LEA
OBO US OTHER	3002500820	MCA UNIT 229	CONOCO INC	NEW MEXICO	LEA
OBO US OTHER	3002508060	MCA UNIT 23	CONOCOPHILLIPS COMPANY	NEW MEXICO	LEA
OBO US OTHER	3002500807	MCA UNIT 232	CONOCO INC	NEW MEXICO	LEA
OBO US OTHER	3002500808	MCA UNIT 233	MAVERICK PERMIAN LLC	NEW MEXICO	LEA
OBO US OTHER	3002508061	MCA UNIT 24	CONOCOPHILLIPS COMPANY	NEW MEXICO	LEA
OBO US OTHER	3002522661	MCA UNIT 245	MAVERICK PERMIAN LLC	NEW MEXICO	LEA
OBO US OTHER	3002508055	MCA UNIT 25	CONOCO INC	NEW MEXICO	LEA
OBO US OTHER	3002523433	MCA UNIT 251	MAVERICK PERMIAN LLC	NEW MEXICO	LEA
OBO US OTHER	3002523482	MCA UNIT 252	CONOCOPHILLIPS COMPANY	NEW MEXICO	LEA
OBO US OTHER	3002508052	MCA UNIT 253	CONOCOPHILLIPS COMPANY	NEW MEXICO	LEA
OBO US OTHER	3002523487	MCA UNIT 254	MAVERICK PERMIAN LLC	NEW MEXICO	LEA
OBO US OTHER	3002508049	MCA UNIT 255	CONOCO INC	NEW MEXICO	LEA
OBO US OTHER	3002523509	MCA UNIT 256	CONOCO INC	NEW MEXICO	LEA
OBO US OTHER	3002508050	MCA UNIT 257	CONOCOPHILLIPS COMPANY	NEW MEXICO	LEA
OBO US OTHER	3002500607	MCA UNIT 26	CONOCOPHILLIPS COMPANY	NEW MEXICO	LEA
OBO US OTHER	3002523569	MCA UNIT 260	MAVERICK PERMIAN LLC	NEW MEXICO	LEA
OBO US OTHER	3002523559	MCA UNIT 261	MAVERICK PERMIAN LLC	NEW MEXICO	LEA
OBO US OTHER	3002523660	MCA UNIT 262	CONOCO INC	NEW MEXICO	LEA
OBO US OTHER	3002523672	MCA UNIT 263	CONOCO INC	NEW MEXICO	LEA
OBO US OTHER	3002523673	MCA UNIT 264	MAVERICK PERMIAN LLC	NEW MEXICO	LEA
OBO US OTHER	3002523687	MCA UNIT 266	MAVERICK PERMIAN LLC	NEW MEXICO	LEA
OBO US OTHER	3002500596	MCA UNIT 267	MAVERICK PERMIAN LLC	NEW MEXICO	LEA
OBO US OTHER	3002523705	MCA UNIT 268	CONOCOPHILLIPS COMPANY	NEW MEXICO	LEA
OBO US OTHER	3002523706	MCA UNIT 269	CONOCOPHILLIPS COMPANY	NEW MEXICO	LEA
OBO US OTHER	3002500601	MCA UNIT 27	CONOCO INC	NEW MEXICO	LEA
OBO US OTHER	3002523707	MCA UNIT 270	MAVERICK PERMIAN LLC	NEW MEXICO	LEA
OBO US OTHER	3002523715	MCA UNIT 271	CONOCOPHILLIPS COMPANY	NEW MEXICO	LEA
OBO US OTHER	3002523730	MCA UNIT 273	MAVERICK PERMIAN LLC	NEW MEXICO	LEA
OBO US OTHER	3002523731	MCA UNIT 274	MAVERICK PERMIAN LLC	NEW MEXICO	LEA
OBO US OTHER	3002523738	MCA UNIT 275	MAVERICK PERMIAN LLC	NEW MEXICO	LEA
OBO US OTHER	3002523732	MCA UNIT 276	MAVERICK PERMIAN LLC	NEW MEXICO	LEA
OBO US OTHER	3002523733	MCA UNIT 277	CONOCOPHILLIPS COMPANY	NEW MEXICO	LEA
OBO US OTHER	3002523930	MCA UNIT 278	CONOCO INC	NEW MEXICO	LEA
OBO US OTHER	3002523739	MCA UNIT 279	CONOCO INC	NEW MEXICO	LEA
OBO US OTHER	3002523740	MCA UNIT 280	CONOCO INC	NEW MEXICO	LEA
OBO US OTHER	3002523741	MCA UNIT 281	MAVERICK PERMIAN LLC	NEW MEXICO	LEA
OBO US OTHER	3002523846	MCA UNIT 282	MAVERICK PERMIAN LLC	NEW MEXICO	LEA
OBO US OTHER	3002523743	MCA UNIT 283	MAVERICK PERMIAN LLC	NEW MEXICO	LEA
OBO US OTHER	3002523744	MCA UNIT 284	MAVERICK PERMIAN LLC	NEW MEXICO	LEA
OBO US OTHER	3002523745	MCA UNIT 285	MAVERICK PERMIAN LLC	NEW MEXICO	LEA
OBO US OTHER	3002523848	MCA UNIT 286	MAVERICK PERMIAN LLC	NEW MEXICO	LEA
OBO US OTHER	3002523807	MCA UNIT 287	MAVERICK PERMIAN LLC	NEW MEXICO	LEA
OBO US OTHER	3002523778	MCA UNIT 288	CONOCO INC	NEW MEXICO	LEA
OBO US OTHER	3002523789	MCA UNIT 289	CONOCOPHILLIPS COMPANY	NEW MEXICO	LEA
OBO US OTHER	3002523798	MCA UNIT 290	CONOCO INC	NEW MEXICO	LEA
OBO US OTHER	3002523836	MCA UNIT 291	CONOCOPHILLIPS COMPANY	NEW MEXICO	LEA
OBO US OTHER	3002523920	MCA UNIT 292	CONOCO INC	NEW MEXICO	LEA
OBO US OTHER	3002523767	MCA UNIT 293	CONOCO INC	NEW MEXICO	LEA
OBO US OTHER	3002523797	MCA UNIT 294	MAVERICK PERMIAN LLC	NEW MEXICO	LEA
OBO US OTHER	3002523824	MCA UNIT 295	MAVERICK PERMIAN LLC	NEW MEXICO	LEA
OBO US OTHER	3002523790	MCA UNIT 296	MAVERICK PERMIAN LLC	NEW MEXICO	LEA
OBO US OTHER	3002523855	MCA UNIT 297	CONOCO INC	NEW MEXICO	LEA
OBO US OTHER	3002523825	MCA UNIT 298	CONOCOPHILLIPS COMPANY	NEW MEXICO	LEA
OBO US OTHER	3002523938	MCA UNIT 299	MAVERICK PERMIAN LLC	NEW MEXICO	LEA
OBO US OTHER	3002500624	MCA UNIT 30	CONOCOPHILLIPS COMPANY	NEW MEXICO	LEA
OBO US OTHER	3002523984	MCA UNIT 300	MAVERICK PERMIAN LLC	NEW MEXICO	LEA
OBO US OTHER	3002524009	MCA UNIT 304	MAVERICK PERMIAN LLC	NEW MEXICO	LEA
OBO US OTHER	3002524056	MCA UNIT 305	MAVERICK PERMIAN LLC	NEW MEXICO	LEA
OBO US OTHER	3002524057	MCA UNIT 306	CONOCOPHILLIPS COMPANY	NEW MEXICO	LEA
OBO US OTHER	3002524058	MCA UNIT 307	CONOCO INC	NEW MEXICO	LEA
OBO US OTHER	3002524076	MCA UNIT 308	MAVERICK PERMIAN LLC	NEW MEXICO	LEA
OBO US OTHER	3002524095	MCA UNIT 309	CONOCO INC	NEW MEXICO	LEA
OBO US OTHER	3002500653	MCA UNIT 31	CONOCO INC	NEW MEXICO	LEA
OBO US OTHER	3002524101	MCA UNIT 311	CONOCO INC	NEW MEXICO	LEA
OBO US OTHER	3002524109	MCA UNIT 312	MAVERICK PERMIAN LLC	NEW MEXICO	LEA
OBO US OTHER	3002524121	MCA UNIT 313	MAVERICK PERMIAN LLC	NEW MEXICO	LEA
OBO US OTHER	3002524127	MCA UNIT 314	MAVERICK PERMIAN LLC	NEW MEXICO	LEA
OBO US OTHER	3002524128	MCA UNIT 315	CONOCO INC	NEW MEXICO	LEA
OBO US OTHER	3002524183	MCA UNIT 316	CONOCOPHILLIPS COMPANY	NEW MEXICO	LEA
OBO US OTHER	3002524186	MCA UNIT 317	MAVERICK PERMIAN LLC	NEW MEXICO	LEA
OBO US OTHER	3002524196	MCA UNIT 318	MAVERICK PERMIAN LLC	NEW MEXICO	LEA
OBO US OTHER	3002524213	MCA UNIT 319	CONOCOPHILLIPS COMPANY	NEW MEXICO	LEA
OBO US OTHER	3002500652	MCA UNIT 32	CONOCO INC	NEW MEXICO	LEA
OBO US OTHER	3002524214	MCA UNIT 320	MAVERICK PERMIAN LLC	NEW MEXICO	LEA
OBO US OTHER	3002524233	MCA UNIT 321	MAVERICK PERMIAN LLC	NEW MEXICO	LEA
OBO US OTHER	3002524218	MCA UNIT 322	MAVERICK PERMIAN LLC	NEW MEXICO	LEA
OBO US OTHER	3002524234	MCA UNIT 323	MAVERICK PERMIAN LLC	NEW MEXICO	LEA
OBO US OTHER	3002524235	MCA UNIT 324	MAVERICK PERMIAN LLC	NEW MEXICO	LEA
OBO US OTHER	3002524236	MCA UNIT 325	MAVERICK PERMIAN LLC	NEW MEXICO	LEA
OBO US OTHER	3002524258	MCA UNIT 326	MAVERICK PERMIAN LLC	NEW MEXICO	LEA
OBO US OTHER	3002524274	MCA UNIT 327	MAVERICK PERMIAN LLC	NEW MEXICO	LEA
OBO US OTHER	3002524267	MCA UNIT 328	MAVERICK PERMIAN LLC	NEW MEXICO	LEA

Well Group	API	Well Name	Current Operator Name	State	County
OBO US OTHER	3002524275	MCA UNIT 329	MAVERICK PERMIAN LLC	NEW MEXICO	LEA
OBO US OTHER	3002500655	MCA UNIT 33	CONOCO INC	NEW MEXICO	LEA
OBO US OTHER	3002524271	MCA UNIT 330	MAVERICK PERMIAN LLC	NEW MEXICO	LEA
OBO US OTHER	3002524349	MCA UNIT 332	MAVERICK PERMIAN LLC	NEW MEXICO	LEA
OBO US OTHER	3002524352	MCA UNIT 333	MAVERICK PERMIAN LLC	NEW MEXICO	LEA
OBO US OTHER	3002524368	MCA UNIT 334	MAVERICK PERMIAN LLC	NEW MEXICO	LEA
OBO US OTHER	3002524369	MCA UNIT 335	MAVERICK PERMIAN LLC	NEW MEXICO	LEA
OBO US OTHER	3002524370	MCA UNIT 336	CONOCO INC	NEW MEXICO	LEA
OBO US OTHER	3002524375	MCA UNIT 337	MAVERICK PERMIAN LLC	NEW MEXICO	LEA
OBO US OTHER	3002524376	MCA UNIT 338	CONOCOPHILLIPS COMPANY	NEW MEXICO	LEA
OBO US OTHER	3002524377	MCA UNIT 339	CONOCOPHILLIPS COMPANY	NEW MEXICO	LEA
OBO US OTHER	3002500658	MCA UNIT 34	CONOCOPHILLIPS COMPANY	NEW MEXICO	LEA
OBO US OTHER	3002524461	MCA UNIT 340	CONOCOPHILLIPS COMPANY	NEW MEXICO	LEA
OBO US OTHER	3002524462	MCA UNIT 341	MAVERICK PERMIAN LLC	NEW MEXICO	LEA
OBO US OTHER	3002524483	MCA UNIT 343	MAVERICK PERMIAN LLC	NEW MEXICO	LEA
OBO US OTHER	3002524498	MCA UNIT 344	MAVERICK PERMIAN LLC	NEW MEXICO	LEA
OBO US OTHER	3002524513	MCA UNIT 346	MAVERICK PERMIAN LLC	NEW MEXICO	LEA
OBO US OTHER	3002524515	MCA UNIT 347	MAVERICK PERMIAN LLC	NEW MEXICO	LEA
OBO US OTHER	3002524527	MCA UNIT 348	MAVERICK PERMIAN LLC	NEW MEXICO	LEA
OBO US OTHER	3002524545	MCA UNIT 349	CONOCOPHILLIPS COMPANY	NEW MEXICO	LEA
OBO US OTHER	3002524546	MCA UNIT 350	CONOCO INC	NEW MEXICO	LEA
OBO US OTHER	3002524547	MCA UNIT 351	MAVERICK PERMIAN LLC	NEW MEXICO	LEA
OBO US OTHER	3002524574	MCA UNIT 352	MAVERICK PERMIAN LLC	NEW MEXICO	LEA
OBO US OTHER	3002524583	MCA UNIT 353	MAVERICK PERMIAN LLC	NEW MEXICO	LEA
OBO US OTHER	3002524599	MCA UNIT 354	MAVERICK PERMIAN LLC	NEW MEXICO	LEA
OBO US OTHER	3002525849	MCA UNIT 357	CONOCOPHILLIPS COMPANY	NEW MEXICO	LEA
OBO US OTHER	3002527076	MCA UNIT 359	CONOCO INC	NEW MEXICO	LEA
OBO US OTHER	3002500629	MCA UNIT 36	CONOCOPHILLIPS COMPANY	NEW MEXICO	LEA
OBO US OTHER	3002527063	MCA UNIT 360	CONOCO INC	NEW MEXICO	LEA
OBO US OTHER	3002527064	MCA UNIT 361	CONOCO INC	NEW MEXICO	LEA
OBO US OTHER	3002527065	MCA UNIT 362	CONOCO INC	NEW MEXICO	LEA
OBO US OTHER	3002529102	MCA UNIT 365-Y	MAVERICK PERMIAN LLC	NEW MEXICO	LEA
OBO US OTHER	3002529427	MCA UNIT 366	MAVERICK PERMIAN LLC	NEW MEXICO	LEA
OBO US OTHER	3002529855	MCA UNIT 367	MAVERICK PERMIAN LLC	NEW MEXICO	LEA
OBO US OTHER	3002529854	MCA UNIT 368	MAVERICK PERMIAN LLC	NEW MEXICO	LEA
OBO US OTHER	3002529853	MCA UNIT 369	MAVERICK PERMIAN LLC	NEW MEXICO	LEA
OBO US OTHER	3002500633	MCA UNIT 37	CONOCO INC	NEW MEXICO	LEA
OBO US OTHER	3002529852	MCA UNIT 370	CONOCOPHILLIPS COMPANY	NEW MEXICO	LEA
OBO US OTHER	3002529955	MCA UNIT 371	CONOCO INC	NEW MEXICO	LEA
OBO US OTHER	3002529956	MCA UNIT 372	MAVERICK PERMIAN LLC	NEW MEXICO	LEA
OBO US OTHER	3002529959	MCA UNIT 373	CONOCOPHILLIPS COMPANY	NEW MEXICO	LEA
OBO US OTHER	3002529967	MCA UNIT 374	CONOCOPHILLIPS COMPANY	NEW MEXICO	LEA
OBO US OTHER	3002530114	MCA UNIT 375	MAVERICK PERMIAN LLC	NEW MEXICO	LEA
OBO US OTHER	3002530127	MCA UNIT 376	MAVERICK PERMIAN LLC	NEW MEXICO	LEA
OBO US OTHER	3002530115	MCA UNIT 377	MAVERICK PERMIAN LLC	NEW MEXICO	LEA
OBO US OTHER	3002530116	MCA UNIT 378	CONOCO INC	NEW MEXICO	LEA
OBO US OTHER	3002530347	MCA UNIT 379	CONOCOPHILLIPS COMPANY	NEW MEXICO	LEA
OBO US OTHER	3002530337	MCA UNIT 380	MAVERICK PERMIAN LLC	NEW MEXICO	LEA
OBO US OTHER	3002530348	MCA UNIT 381	CONOCOPHILLIPS COMPANY	NEW MEXICO	LEA
OBO US OTHER	3002500745	MCA UNIT 382	MAVERICK PERMIAN LLC	NEW MEXICO	LEA
OBO US OTHER	3002500815	MCA UNIT 383	CONOCO INC	NEW MEXICO	LEA
OBO US OTHER	3002530731	MCA UNIT 385	CONOCOPHILLIPS COMPANY	NEW MEXICO	LEA
OBO US OTHER	3002531100	MCA UNIT 386	MAVERICK PERMIAN LLC	NEW MEXICO	LEA
OBO US OTHER	3002500632	MCA UNIT 39	CONOCOPHILLIPS COMPANY	NEW MEXICO	LEA
OBO US OTHER	3002538852	MCA UNIT 390	MAVERICK PERMIAN LLC	NEW MEXICO	LEA
OBO US OTHER	3002538853	MCA UNIT 391	MAVERICK PERMIAN LLC	NEW MEXICO	LEA
OBO US OTHER	3002538854	MCA UNIT 392	MAVERICK PERMIAN LLC	NEW MEXICO	LEA
OBO US OTHER	3002537879	MCA UNIT 393	MAVERICK PERMIAN LLC	NEW MEXICO	LEA
OBO US OTHER	3002537931	MCA UNIT 394	MAVERICK PERMIAN LLC	NEW MEXICO	LEA
OBO US OTHER	3002537900	MCA UNIT 395	MAVERICK PERMIAN LLC	NEW MEXICO	LEA
OBO US OTHER	3002537976	MCA UNIT 396	MAVERICK PERMIAN LLC	NEW MEXICO	LEA
OBO US OTHER	3002537939	MCA UNIT 397	MAVERICK PERMIAN LLC	NEW MEXICO	LEA
OBO US OTHER	3002538971	MCA UNIT 398	MAVERICK PERMIAN LLC	NEW MEXICO	LEA
OBO US OTHER	3002538972	MCA UNIT 399	MAVERICK PERMIAN LLC	NEW MEXICO	LEA
OBO US OTHER	3002500583	MCA UNIT 4	CONOCO INC	NEW MEXICO	LEA
OBO US OTHER	3002538973	MCA UNIT 400	MAVERICK PERMIAN LLC	NEW MEXICO	LEA
OBO US OTHER	3002538974	MCA UNIT 401	MAVERICK PERMIAN LLC	NEW MEXICO	LEA
OBO US OTHER	3002538855	MCA UNIT 402	MAVERICK PERMIAN LLC	NEW MEXICO	LEA
OBO US OTHER	3002538975	MCA UNIT 404	MAVERICK PERMIAN LLC	NEW MEXICO	LEA
OBO US OTHER	3002538859	MCA UNIT 405	MAVERICK PERMIAN LLC	NEW MEXICO	LEA
OBO US OTHER	3002538860	MCA UNIT 406	MAVERICK PERMIAN LLC	NEW MEXICO	LEA
OBO US OTHER	3002538038	MCA UNIT 407	MAVERICK PERMIAN LLC	NEW MEXICO	LEA
OBO US OTHER	3002538977	MCA UNIT 408	CONOCOPHILLIPS COMPANY	NEW MEXICO	LEA
OBO US OTHER	3002538978	MCA UNIT 409	MAVERICK PERMIAN LLC	NEW MEXICO	LEA
OBO US OTHER	3002538979	MCA UNIT 410	MAVERICK PERMIAN LLC	NEW MEXICO	LEA
OBO US OTHER	3002538856	MCA UNIT 411	CONOCOPHILLIPS COMPANY	NEW MEXICO	LEA
OBO US OTHER	3002538980	MCA UNIT 412	CONOCOPHILLIPS COMPANY	NEW MEXICO	LEA
OBO US OTHER	3002538981	MCA UNIT 413	MAVERICK PERMIAN LLC	NEW MEXICO	LEA
OBO US OTHER	3002538982	MCA UNIT 414	MAVERICK PERMIAN LLC	NEW MEXICO	LEA
OBO US OTHER	3002538983	MCA UNIT 415	MAVERICK PERMIAN LLC	NEW MEXICO	LEA
OBO US OTHER	3002538984	MCA UNIT 416	MAVERICK PERMIAN LLC	NEW MEXICO	LEA
OBO US OTHER	3002538985	MCA UNIT 417	MAVERICK PERMIAN LLC	NEW MEXICO	LEA
OBO US OTHER	3002538986	MCA UNIT 418	MAVERICK PERMIAN LLC	NEW MEXICO	LEA
OBO US OTHER	3002538987	MCA UNIT 419	MAVERICK PERMIAN LLC	NEW MEXICO	LEA

Well Group	API	Well Name	Current Operator Name	State	County
OBO US OTHER	3002500602	MCA UNIT 42	CONOCO INC	NEW MEXICO	LEA
OBO US OTHER	3002538989	MCA UNIT 420	MAVERICK PERMIAN LLC	NEW MEXICO	LEA
OBO US OTHER	3002538988	MCA UNIT 421	MAVERICK PERMIAN LLC	NEW MEXICO	LEA
OBO US OTHER	3002500603	MCA UNIT 43	MAVERICK PERMIAN LLC	NEW MEXICO	LEA
OBO US OTHER	3002539428	MCA UNIT 448	MAVERICK PERMIAN LLC	NEW MEXICO	LEA
OBO US OTHER	3002539429	MCA UNIT 449	CONOCOPHILLIPS COMPANY	NEW MEXICO	LEA
OBO US OTHER	3002500605	MCA UNIT 45	CONOCOPHILLIPS COMPANY	NEW MEXICO	LEA
OBO US OTHER	3002539306	MCA UNIT 453	MAVERICK PERMIAN LLC	NEW MEXICO	LEA
OBO US OTHER	3002541392	MCA UNIT 456	MAVERICK PERMIAN LLC	NEW MEXICO	LEA
OBO US OTHER	3002539315	MCA UNIT 458	MAVERICK PERMIAN LLC	NEW MEXICO	LEA
OBO US OTHER	3002508031	MCA UNIT 46	MAVERICK PERMIAN LLC	NEW MEXICO	LEA
OBO US OTHER	3002539318	MCA UNIT 462	MAVERICK PERMIAN LLC	NEW MEXICO	LEA
OBO US OTHER	3002539324	MCA UNIT 465	MAVERICK PERMIAN LLC	NEW MEXICO	LEA
OBO US OTHER	3002539430	MCA UNIT 466	MAVERICK PERMIAN LLC	NEW MEXICO	LEA
OBO US OTHER	3002539764	MCA UNIT 467	MAVERICK PERMIAN LLC	NEW MEXICO	LEA
OBO US OTHER	3002539408	MCA UNIT 468	MAVERICK PERMIAN LLC	NEW MEXICO	LEA
OBO US OTHER	3002539765	MCA UNIT 470	MAVERICK PERMIAN LLC	NEW MEXICO	LEA
OBO US OTHER	3002539410	MCA UNIT 473	MAVERICK PERMIAN LLC	NEW MEXICO	LEA
OBO US OTHER	3002539320	MCA UNIT 474	MAVERICK PERMIAN LLC	NEW MEXICO	LEA
OBO US OTHER	3002539349	MCA UNIT 475	MAVERICK PERMIAN LLC	NEW MEXICO	LEA
OBO US OTHER	3002539431	MCA UNIT 477	MAVERICK PERMIAN LLC	NEW MEXICO	LEA
OBO US OTHER	3002539351	MCA UNIT 478	CONOCOPHILLIPS COMPANY	NEW MEXICO	LEA
OBO US OTHER	3002508054	MCA UNIT 48	CONOCOPHILLIPS COMPANY	NEW MEXICO	LEA
OBO US OTHER	3002539766	MCA UNIT 480	MAVERICK PERMIAN LLC	NEW MEXICO	LEA
OBO US OTHER	3002539402	MCA UNIT 481	MAVERICK PERMIAN LLC	NEW MEXICO	LEA
OBO US OTHER	3002539767	MCA UNIT 482	MAVERICK PERMIAN LLC	NEW MEXICO	LEA
OBO US OTHER	3002539353	MCA UNIT 483	MAVERICK PERMIAN LLC	NEW MEXICO	LEA
OBO US OTHER	3002539403	MCA UNIT 485	CONOCOPHILLIPS COMPANY	NEW MEXICO	LEA
OBO US OTHER	3002539355	MCA UNIT 486	MAVERICK PERMIAN LLC	NEW MEXICO	LEA
OBO US OTHER	3002541393	MCA UNIT 488	MAVERICK PERMIAN LLC	NEW MEXICO	LEA
OBO US OTHER	3002539432	MCA UNIT 489	MAVERICK PERMIAN LLC	NEW MEXICO	LEA
OBO US OTHER	3002508056	MCA UNIT 49	CONOCO INC	NEW MEXICO	LEA
OBO US OTHER	3002539322	MCA UNIT 491	MAVERICK PERMIAN LLC	NEW MEXICO	LEA
OBO US OTHER	3002539433	MCA UNIT 492	CONOCOPHILLIPS COMPANY	NEW MEXICO	LEA
OBO US OTHER	3002500580	MCA UNIT 5	MAVERICK PERMIAN LLC	NEW MEXICO	LEA
OBO US OTHER	3002520231	MCA UNIT 5	CONOCO INC	NEW MEXICO	LEA
OBO US OTHER	3002508057	MCA UNIT 50	CONOCO INC	NEW MEXICO	LEA
OBO US OTHER	3002541395	MCA UNIT 507	MAVERICK PERMIAN LLC	NEW MEXICO	LEA
OBO US OTHER	3002541394	MCA UNIT 508	MAVERICK PERMIAN LLC	NEW MEXICO	LEA
OBO US OTHER	3002508058	MCA UNIT 51	CONOCOPHILLIPS COMPANY	NEW MEXICO	LEA
OBO US OTHER	3002541396	MCA UNIT 510	MAVERICK PERMIAN LLC	NEW MEXICO	LEA
OBO US OTHER	3002541397	MCA UNIT 511	MAVERICK PERMIAN LLC	NEW MEXICO	LEA
OBO US OTHER	3002541398	MCA UNIT 512	MAVERICK PERMIAN LLC	NEW MEXICO	LEA
OBO US OTHER	3002541399	MCA UNIT 513	MAVERICK PERMIAN LLC	NEW MEXICO	LEA
OBO US OTHER	3002541400	MCA UNIT 514	MAVERICK PERMIAN LLC	NEW MEXICO	LEA
OBO US OTHER	3002508037	MCA UNIT 52	CONOCO INC	NEW MEXICO	LEA
OBO US OTHER	3002508038	MCA UNIT 53	CONOCOPHILLIPS COMPANY	NEW MEXICO	LEA
OBO US OTHER	3002508046	MCA UNIT 56	CONOCOPHILLIPS COMPANY	NEW MEXICO	LEA
OBO US OTHER	3002508044	MCA UNIT 57	CONOCOPHILLIPS COMPANY	NEW MEXICO	LEA
OBO US OTHER	3002508042	MCA UNIT 59	CONOCOPHILLIPS COMPANY	NEW MEXICO	LEA
OBO US OTHER	3002508035	MCA UNIT 60	CONOCOPHILLIPS COMPANY	NEW MEXICO	LEA
OBO US OTHER	3002508068	MCA UNIT 62	CONOCO INC	NEW MEXICO	LEA
OBO US OTHER	3002508066	MCA UNIT 63	CONOCO INC	NEW MEXICO	LEA
OBO US OTHER	3002508064	MCA UNIT 65	CONOCO INC	NEW MEXICO	LEA
OBO US OTHER	3002508062	MCA UNIT 66	CONOCOPHILLIPS COMPANY	NEW MEXICO	LEA
OBO US OTHER	3002500611	MCA UNIT 69	MAVERICK PERMIAN LLC	NEW MEXICO	LEA
OBO US OTHER	3002500604	MCA UNIT 70	CONOCO INC	NEW MEXICO	LEA
OBO US OTHER	3002500630	MCA UNIT 72	CONOCO INC	NEW MEXICO	LEA
OBO US OTHER	3002500631	MCA UNIT 73	MAVERICK PERMIAN LLC	NEW MEXICO	LEA
OBO US OTHER	3002500627	MCA UNIT 74	CONOCOPHILLIPS COMPANY	NEW MEXICO	LEA
OBO US OTHER	3002512711	MCA UNIT 75	MAVERICK PERMIAN LLC	NEW MEXICO	LEA
OBO US OTHER	3002500659	MCA UNIT 76	CONOCOPHILLIPS COMPANY	NEW MEXICO	LEA
OBO US OTHER	3002500646	MCA UNIT 77	CONOCO INC	NEW MEXICO	LEA
OBO US OTHER	3002500647	MCA UNIT 79	CONOCOPHILLIPS COMPANY	NEW MEXICO	LEA
OBO US OTHER	3002500598	MCA UNIT 8	MAVERICK PERMIAN LLC	NEW MEXICO	LEA
OBO US OTHER	3002500656	MCA UNIT 80	CONOCOPHILLIPS COMPANY	NEW MEXICO	LEA
OBO US OTHER	3002500657	MCA UNIT 81	CONOCO INC	NEW MEXICO	LEA
OBO US OTHER	3002500644	MCA UNIT 82	CONOCOPHILLIPS COMPANY	NEW MEXICO	LEA
OBO US OTHER	3002500649	MCA UNIT 83	MAVERICK PERMIAN LLC	NEW MEXICO	LEA
OBO US OTHER	3002500639	MCA UNIT 84	MAVERICK PERMIAN LLC	NEW MEXICO	LEA
OBO US OTHER	3002500640	MCA UNIT 85	CONOCO INC	NEW MEXICO	LEA
OBO US OTHER	3002500626	MCA UNIT 87	CONOCO INC	NEW MEXICO	LEA
OBO US OTHER	3002500628	MCA UNIT 88	MAVERICK PERMIAN LLC	NEW MEXICO	LEA
OBO US OTHER	3002500616	MCA UNIT 90	CONOCO INC	NEW MEXICO	LEA
OBO US OTHER	3002500617	MCA UNIT 91	CONOCO INC	NEW MEXICO	LEA
OBO US OTHER	3002500609	MCA UNIT 92	MAVERICK PERMIAN LLC	NEW MEXICO	LEA
OBO US OTHER	3002500608	MCA UNIT 93	MAVERICK PERMIAN LLC	NEW MEXICO	LEA
OBO US OTHER	3002508063	MCA UNIT 94	MAVERICK PERMIAN LLC	NEW MEXICO	LEA
OBO US OTHER	3002508065	MCA UNIT 95	MAVERICK PERMIAN LLC	NEW MEXICO	LEA
OBO US OTHER	3002512755	MCA UNIT 96	MAVERICK PERMIAN LLC	NEW MEXICO	LEA
OBO US OTHER	3002508067	MCA UNIT 97	CONOCO INC	NEW MEXICO	LEA
OBO US OTHER	3002508069	MCA UNIT 98	CONOCO INC	NEW MEXICO	LEA
OBO US OTHER	3002512764	MCA UNIT 99	CONOCOPHILLIPS COMPANY	NEW MEXICO	LEA
OBO US OTHER	3002512798	MCA UNIT BATTERY 1 168	MAVERICK PERMIAN LLC	NEW MEXICO	LEA

Well Group	API	Well Name	Current Operator Name	State	County
OBO US OTHER	3002500721	MCA UNIT BATTERY 2 0217	CONOCOPHILLIPS COMPANY	NEW MEXICO	LEA
OBO US OTHER	3002500729	MCA UNIT BATTERY 2 0227	MAVERICK PERMIAN LLC	NEW MEXICO	LEA
OBO US OTHER	3002530491	MCA UNIT BATTERY 3 384	MAVERICK PERMIAN LLC	NEW MEXICO	LEA
OBO US OTHER	3002512782	MCA UNIT BTRY 3 GI-225	MAVERICK PERMIAN LLC	NEW MEXICO	LEA
OBO US OTHER	3002523686	MCA UNIT BTY 1 265	MAVERICK PERMIAN LLC	NEW MEXICO	LEA
OBO US OTHER	3002512772	MCA UNIT BTY 1 64	CONOCOPHILLIPS COMPANY	NEW MEXICO	LEA
OBO US OTHER	3002512708	MCA UNIT BTY 4 130	MAVERICK PERMIAN LLC	NEW MEXICO	LEA
OBO US OTHER	3002508051	MCA UNIT BTY1 331	MAVERICK PERMIAN LLC	NEW MEXICO	LEA
OBO US OTHER	3002522247	MCA UNIT WI242	CONOCO INC	NEW MEXICO	LEA
OBO US OTHER	3002522700	MCA UNIT WI247	CONOCOPHILLIPS COMPANY	NEW MEXICO	LEA
OBO US OTHER	3002524226	MCA UNIT WI301	MAVERICK PERMIAN LLC	NEW MEXICO	LEA
OBO US OTHER	3002524298	MCA UNIT WI302	CONOCOPHILLIPS COMPANY	NEW MEXICO	LEA
OBO US OTHER	3002520522	MCA UNIT-FEDERAL 234	MAVERICK PERMIAN LLC	NEW MEXICO	LEA
OBO US OTHER	3002520496	MCA UNIT-FEDERAL 235	CONOCOPHILLIPS COMPANY	NEW MEXICO	LEA
OBO US OTHER	4241330907	MCANGUS `107` 2	TOC ENERGY RESOURCES LLC	TEXAS	SCHLEICHER
OBO US OTHER	3002524108	MCA-UNIT 31	CONOCOPHILLIPS COMPANY	NEW MEXICO	LEA
OBO US OTHER	4243534730	MCDERMOTT 23-1H	ANADARKO E&P ONSHORE LLC	TEXAS	SUTTON
OBO US OTHER	4243534753	MCDERMOTT 23-2H	ANADARKO E&P ONSHORE LLC	TEXAS	SUTTON
OBO US OTHER	4210534334	MCDONALD `12` 12-1	EXTEX OPERATING CO	TEXAS	CROCKETT
OBO US OTHER	4210534335	MCDONALD `12` 12-2	EXTEX OPERATING CO	TEXAS	CROCKETT
OBO US OTHER	4210536079	MCDONALD `12` 12-4	EXTEX OPERATING CO	TEXAS	CROCKETT
OBO US OTHER	4210537416	MCDONALD `12` 12-5	EXTEX OPERATING CO	TEXAS	CROCKETT
OBO US OTHER	4210537415	MCDONALD `12` 12-7	EXTEX OPERATING CO	TEXAS	CROCKETT
OBO US OTHER	4210535417	MCDONALD `12` 3	EPIC PERMIAN OPERATING LLC	TEXAS	CROCKETT
OBO US OTHER	4210538173	MCDONALD `12` 8	EXTEX OPERATING CO	TEXAS	CROCKETT
OBO US OTHER	4210538174	MCDONALD `12` 9	EXTEX OPERATING CO	TEXAS	CROCKETT
OBO US OTHER	4210530154	MCDONALD MARY 12-6	EXTEX OPERATING CO	TEXAS	CROCKETT
OBO US OTHER	3002504085	MCGRAIL-STATE 3	RHOMBUS OPERATING CO LTD	NEW MEXICO	LEA
OBO US OTHER	3001529105	MCKITTRICK ATS STATE 1	EOG RESOURCES INC	NEW MEXICO	EDDY
OBO US OTHER	4223532776	MCMANUS `44` 3	PIONEER NATURAL RESOURCES USA INC	TEXAS	IRION
OBO US OTHER	4223533935	MCMANUS 44 4	PIONEER NATURAL RESOURCES USA INC	TEXAS	IRION
OBO US OTHER	4223533939	MCMANUS 44 5	PIONEER NATURAL RESOURCES USA INC	TEXAS	IRION
OBO US OTHER	4210533358	MEADOW 2	RED STAG OPERATING LLC	TEXAS	CROCKETT
OBO US OTHER	4210538129	MEADOWS `1004` 1	RED STAG OPERATING LLC	TEXAS	CROCKETT
OBO US OTHER	4210533575	MEADOWS `A` 5	RED STAG OPERATING LLC	TEXAS	CROCKETT
OBO US OTHER	4210533595	MEADOWS `B` 3	J CLEO THOMPSON	TEXAS	CROCKETT
OBO US OTHER	4210542104	MEADOWS 13 1	HELMS OIL & GAS LLC	TEXAS	CROCKETT
OBO US OTHER	4210539888	MEADOWS 15N 1	RED STAG OPERATING LLC	TEXAS	CROCKETT
OBO US OTHER	4210540025	MEADOWS 15N 2	RED STAG OPERATING LLC	TEXAS	CROCKETT
OBO US OTHER	4210501370	MEADOWS 2	CANYON RESOURCES INC	TEXAS	CROCKETT
OBO US OTHER	4210511099	MEADOWS C W `B` 4	CANYON RESOURCES INC	TEXAS	CROCKETT
OBO US OTHER	4210501607	MEADOWS C W `D` 1	CANYON RESOURCES INC	TEXAS	CROCKETT
OBO US OTHER	4210500310	MEADOWS C W `J` 2	CANYON RESOURCES INC	TEXAS	CROCKETT
OBO US OTHER	4210533554	MEADOWS C W 4	RED STAG OPERATING LLC	TEXAS	CROCKETT
OBO US OTHER	4210501334	MEADOWS CW 1	ECOWELL OIL AND GAS LLC	TEXAS	CROCKETT
OBO US OTHER	4210503388	MEADOWS CW 1	CANYON RESOURCES INC	TEXAS	CROCKETT
OBO US OTHER	4210510120	MEADOWS CW 1	ECOWELL OIL AND GAS LLC	TEXAS	CROCKETT
OBO US OTHER	4210503390	MEADOWS CW 2	CANYON RESOURCES INC	TEXAS	CROCKETT
OBO US OTHER	4210503392	MEADOWS CW 2	CANYON RESOURCES INC	TEXAS	CROCKETT
OBO US OTHER	4210510619	MEADOWS CW 2	CANYON RESOURCES INC	TEXAS	CROCKETT
OBO US OTHER	4210503396	MEADOWS CW 4	CANYON RESOURCES INC	TEXAS	CROCKETT
OBO US OTHER	4210503397	MEADOWS CW 5	CANYON RESOURCES INC	TEXAS	CROCKETT
OBO US OTHER	4210501369	MEADOWS CW A 1	ECOWELL OIL AND GAS LLC	TEXAS	CROCKETT
OBO US OTHER	4210501604	MEADOWS CW A 1	ECOWELL OIL AND GAS LLC	TEXAS	CROCKETT
OBO US OTHER	4210501371	MEADOWS CW A 3	ECOWELL OIL AND GAS LLC	TEXAS	CROCKETT
OBO US OTHER	4210501605	MEADOWS CW B 1	ECOWELL OIL AND GAS LLC	TEXAS	CROCKETT
OBO US OTHER	4210502448	MEADOWS CW B 1	CANYON RESOURCES INC	TEXAS	CROCKETT
OBO US OTHER	4210503389	MEADOWS CW B 1	ECOWELL OIL AND GAS LLC	TEXAS	CROCKETT
OBO US OTHER	4210501608	MEADOWS CW B 2	CANYON RESOURCES INC	TEXAS	CROCKETT
OBO US OTHER	4210503391	MEADOWS CW B 2	CANYON RESOURCES INC	TEXAS	CROCKETT
OBO US OTHER	4210501612	MEADOWS CW B 3	CANYON RESOURCES INC	TEXAS	CROCKETT
OBO US OTHER	4210503394	MEADOWS CW B 3	ECOWELL OIL AND GAS LLC	TEXAS	CROCKETT
OBO US OTHER	4210501615	MEADOWS CW B 4	CANYON RESOURCES INC	TEXAS	CROCKETT
OBO US OTHER	4210502449	MEADOWS CW C 1	CANYON RESOURCES INC	TEXAS	CROCKETT
OBO US OTHER	4210501609	MEADOWS CW C 2	ECOWELL OIL AND GAS LLC	TEXAS	CROCKETT
OBO US OTHER	4210503395	MEADOWS CW C 3	CANYON RESOURCES INC	TEXAS	CROCKETT
OBO US OTHER	4210501616	MEADOWS CW C 4	CANYON RESOURCES INC	TEXAS	CROCKETT
OBO US OTHER	4210502450	MEADOWS CW D 1	CANYON RESOURCES INC	TEXAS	CROCKETT
OBO US OTHER	4210501610	MEADOWS CW D 2	ECOWELL OIL AND GAS LLC	TEXAS	CROCKETT
OBO US OTHER	4210501613	MEADOWS CW D 3	ECOWELL OIL AND GAS LLC	TEXAS	CROCKETT
OBO US OTHER	4210501617	MEADOWS CW D 4	ECOWELL OIL AND GAS LLC	TEXAS	CROCKETT
OBO US OTHER	4210501606	MEADOWS CW E 1	CANYON RESOURCES INC	TEXAS	CROCKETT
OBO US OTHER	4210501611	MEADOWS CW E 2	ECOWELL OIL AND GAS LLC	TEXAS	CROCKETT
OBO US OTHER	4210503560	MEADOWS CW E 2	CANYON RESOURCES INC	TEXAS	CROCKETT
OBO US OTHER	4210501614	MEADOWS CW E 3	ECOWELL OIL AND GAS LLC	TEXAS	CROCKETT
OBO US OTHER	4210510259	MEADOWS CW E 3	ECOWELL OIL AND GAS LLC	TEXAS	CROCKETT
OBO US OTHER	4210501618	MEADOWS CW E 4	ECOWELL OIL AND GAS LLC	TEXAS	CROCKETT
OBO US OTHER	4210510260	MEADOWS CW E 4	ECOWELL OIL AND GAS LLC	TEXAS	CROCKETT
OBO US OTHER	4210510261	MEADOWS CW E 5	ECOWELL OIL AND GAS LLC	TEXAS	CROCKETT
OBO US OTHER	4200333350	MEANS (SAN ANDRES) UNIT 618A	XTO ENERGY INC	TEXAS	ANDREWS
OBO US OTHER	4200302323	MEANS 160	XTO ENERGY INC	TEXAS	ANDREWS
OBO US OTHER	4200302872	MEANS 60	XTO ENERGY INC	TEXAS	ANDREWS
OBO US OTHER	4200302268	MEANS J S 102	XTO ENERGY INC	TEXAS	ANDREWS
OBO US OTHER	4200302229	MEANS J S 104	XTO ENERGY INC	TEXAS	ANDREWS

Well Group	API	Well Name	Current Operator Name	State	County
OBO US OTHER	4200302228	MEANS J S 129	XTO ENERGY INC	TEXAS	ANDREWS
OBO US OTHER	4200302309	MEANS J S 146	XTO ENERGY INC	TEXAS	ANDREWS
OBO US OTHER	4200302849	MEANS J S 32	XTO ENERGY INC	TEXAS	ANDREWS
OBO US OTHER	4200302233	MEANS J S 67	XTO ENERGY INC	TEXAS	ANDREWS
OBO US OTHER	4200302365	MEANS J S A/C 2 202	XTO ENERGY INC	TEXAS	ANDREWS
OBO US OTHER	4200302368	MEANS J S A/C 3 205	XTO ENERGY INC	TEXAS	ANDREWS
OBO US OTHER	4200302335	MEANS QUEEN NO 1 OIL UNIT 1101W	XTO ENERGY INC	TEXAS	ANDREWS
OBO US OTHER	4200302437	MEANS QUEEN NO 1 OIL UNIT 11-03	XTO ENERGY INC	TEXAS	ANDREWS
OBO US OTHER	4200302356	MEANS QUEEN NO 1 OIL UNIT 11-07	XTO ENERGY INC	TEXAS	ANDREWS
OBO US OTHER	4200305091	MEANS QUEEN NO 1 OIL UNIT 11-11	XTO ENERGY INC	TEXAS	ANDREWS
OBO US OTHER	4200302371	MEANS QUEEN NO 1 OIL UNIT 11-13	XTO ENERGY INC	TEXAS	ANDREWS
OBO US OTHER	4200302367	MEANS QUEEN NO 1 OIL UNIT 11-21	XTO ENERGY INC	TEXAS	ANDREWS
OBO US OTHER	4200302384	MEANS QUEEN NO 1 OIL UNIT 11-25	XTO ENERGY INC	TEXAS	ANDREWS
OBO US OTHER	4200302701	MEANS QUEEN NO 1 OIL UNIT 12-05	XTO ENERGY INC	TEXAS	ANDREWS
OBO US OTHER	4200302340	MEANS QUEEN NO 1 OIL UNIT 12-09	XTO ENERGY INC	TEXAS	ANDREWS
OBO US OTHER	4200302332	MEANS QUEEN NO 1 OIL UNIT 12-13	XTO ENERGY INC	TEXAS	ANDREWS
OBO US OTHER	4200302446	MEANS QUEEN NO 1 OIL UNIT 12-15	XTO ENERGY INC	TEXAS	ANDREWS
OBO US OTHER	4200333279	MEANS QUEEN NO 1 OIL UNIT 1251	XTO ENERGY INC	TEXAS	ANDREWS
OBO US OTHER	4200302388	MEANS QUEEN NO 1 OIL UNIT 13-07	XTO ENERGY INC	TEXAS	ANDREWS
OBO US OTHER	4200330866	MEANS QUEEN NO 1 OIL UNIT 1309	XTO ENERGY INC	TEXAS	ANDREWS
OBO US OTHER	4200302355	MEANS QUEEN NO 1 OIL UNIT 13-11	XTO ENERGY INC	TEXAS	ANDREWS
OBO US OTHER	4200302366	MEANS QUEEN NO 1 OIL UNIT 13-21	XTO ENERGY INC	TEXAS	ANDREWS
OBO US OTHER	4200302405	MEANS QUEEN NO 1 OIL UNIT 13-25	XTO ENERGY INC	TEXAS	ANDREWS
OBO US OTHER	4200333260	MEANS QUEEN NO 1 OIL UNIT 1351	XTO ENERGY INC	TEXAS	ANDREWS
OBO US OTHER	4200333370	MEANS QUEEN NO 1 OIL UNIT 1353	XTO ENERGY INC	TEXAS	ANDREWS
OBO US OTHER	4200302375	MEANS QUEEN NO 1 OIL UNIT 14-19	XTO ENERGY INC	TEXAS	ANDREWS
OBO US OTHER	4200302377	MEANS QUEEN NO 1 OIL UNIT 14-23	XTO ENERGY INC	TEXAS	ANDREWS
OBO US OTHER	4200302349	MEANS QUEEN NO 1 OIL UNIT 15-01	XTO ENERGY INC	TEXAS	ANDREWS
OBO US OTHER	4200302382	MEANS QUEEN NO 1 OIL UNIT 15-07	XTO ENERGY INC	TEXAS	ANDREWS
OBO US OTHER	4200335389	MEANS QUEEN NO 1 OIL UNIT 1509	XTO ENERGY INC	TEXAS	ANDREWS
OBO US OTHER	4200302447	MEANS QUEEN NO 1 OIL UNIT 15-11	XTO ENERGY INC	TEXAS	ANDREWS
OBO US OTHER	4200302325	MEANS QUEEN NO 1 OIL UNIT 15-13	XTO ENERGY INC	TEXAS	ANDREWS
OBO US OTHER	4200302320	MEANS QUEEN NO 1 OIL UNIT 15-15	XTO ENERGY INC	TEXAS	ANDREWS
OBO US OTHER	4200302376	MEANS QUEEN NO 1 OIL UNIT 15-17	XTO ENERGY INC	TEXAS	ANDREWS
OBO US OTHER	4200333390	MEANS QUEEN NO 1 OIL UNIT 1553	XTO ENERGY INC	TEXAS	ANDREWS
OBO US OTHER	4200306434	MEANS QUEEN NO 1 OIL UNIT 16-05	XTO ENERGY INC	TEXAS	ANDREWS
OBO US OTHER	4200302381	MEANS QUEEN NO 1 OIL UNIT 16-09	XTO ENERGY INC	TEXAS	ANDREWS
OBO US OTHER	4200302324	MEANS QUEEN NO 1 OIL UNIT 16-11	XTO ENERGY INC	TEXAS	ANDREWS
OBO US OTHER	4200300610	MEANS QUEEN NO 1 OIL UNIT 16-15	XTO ENERGY INC	TEXAS	ANDREWS
OBO US OTHER	4200302321	MEANS QUEEN NO 1 OIL UNIT 16-17	XTO ENERGY INC	TEXAS	ANDREWS
OBO US OTHER	4200302445	MEANS QUEEN NO 1 OIL UNIT 16-19	XTO ENERGY INC	TEXAS	ANDREWS
OBO US OTHER	4200302379	MEANS QUEEN NO 1 OIL UNIT 16-23	HUMBLE OIL AND REFINING COMPANY	TEXAS	ANDREWS
OBO US OTHER	4200302400	MEANS QUEEN NO 1 OIL UNIT 16-25	XTO ENERGY INC	TEXAS	ANDREWS
OBO US OTHER	4200331052	MEANS QUEEN NO 1 OIL UNIT 1719	XTO ENERGY INC	TEXAS	ANDREWS
OBO US OTHER	4200302385	MEANS QUEEN NO 1 OIL UNIT 17-21	XTO ENERGY INC	TEXAS	ANDREWS
OBO US OTHER	4200302407	MEANS QUEEN NO 1 OIL UNIT 17-25	XTO ENERGY INC	TEXAS	ANDREWS
OBO US OTHER	4200302427	MEANS QUEEN NO 1 OIL UNIT 18-11	XTO ENERGY INC	TEXAS	ANDREWS
OBO US OTHER	4200302426	MEANS QUEEN NO 1 OIL UNIT 18-15	XTO ENERGY INC	TEXAS	ANDREWS
OBO US OTHER	4200302844	MEANS QUEEN NO 1 OIL UNIT 1817	XTO ENERGY INC	TEXAS	ANDREWS
OBO US OTHER	4200302819	MEANS QUEEN NO 1 OIL UNIT 18-19	XTO ENERGY INC	TEXAS	ANDREWS
OBO US OTHER	4200302401	MEANS QUEEN NO 1 OIL UNIT 18-21	XTO ENERGY INC	TEXAS	ANDREWS
OBO US OTHER	4200302386	MEANS QUEEN NO 1 OIL UNIT 18-23	XTO ENERGY INC	TEXAS	ANDREWS
OBO US OTHER	4200302438	MEANS QUEEN NO 1 OIL UNIT 19-09	XTO ENERGY INC	TEXAS	ANDREWS
OBO US OTHER	4200302434	MEANS QUEEN NO 1 OIL UNIT 19-13	XTO ENERGY INC	TEXAS	ANDREWS
OBO US OTHER	4200302389	MEANS QUEEN NO 1 OIL UNIT 19-17	XTO ENERGY INC	TEXAS	ANDREWS
OBO US OTHER	4200302399	MEANS QUEEN NO 1 OIL UNIT 19-19	XTO ENERGY INC	TEXAS	ANDREWS
OBO US OTHER	4200302390	MEANS QUEEN NO 1 OIL UNIT 19-21	XTO ENERGY INC	TEXAS	ANDREWS
OBO US OTHER	4200302408	MEANS QUEEN NO 1 OIL UNIT 19-25	XTO ENERGY INC	TEXAS	ANDREWS
OBO US OTHER	4200302429	MEANS QUEEN NO 1 OIL UNIT 20-11	XTO ENERGY INC	TEXAS	ANDREWS
OBO US OTHER	4200302433	MEANS QUEEN NO 1 OIL UNIT 20-15	XTO ENERGY INC	TEXAS	ANDREWS
OBO US OTHER	4200302402	MEANS QUEEN NO 1 OIL UNIT 20-19	XTO ENERGY INC	TEXAS	ANDREWS
OBO US OTHER	4200330803	MEANS QUEEN NO 1 OIL UNIT 2021	XTO ENERGY INC	TEXAS	ANDREWS
OBO US OTHER	4200302404	MEANS QUEEN NO 1 OIL UNIT 20-23	XTO ENERGY INC	TEXAS	ANDREWS
OBO US OTHER	4200302292	MEANS QUEEN NO 1 OIL UNIT 21-09	XTO ENERGY INC	TEXAS	ANDREWS
OBO US OTHER	4200331620	MEANS QUEEN NO 1 OIL UNIT 2111	XTO ENERGY INC	TEXAS	ANDREWS
OBO US OTHER	4200302435	MEANS QUEEN NO 1 OIL UNIT 21-13	XTO ENERGY INC	TEXAS	ANDREWS
OBO US OTHER	4200302395	MEANS QUEEN NO 1 OIL UNIT 21-17	XTO ENERGY INC	TEXAS	ANDREWS
OBO US OTHER	4200302403	MEANS QUEEN NO 1 OIL UNIT 21-21	XTO ENERGY INC	TEXAS	ANDREWS
OBO US OTHER	4200302409	MEANS QUEEN NO 1 OIL UNIT 21-25	XTO ENERGY INC	TEXAS	ANDREWS
OBO US OTHER	4200330005	MEANS QUEEN NO 1 OIL UNIT A 13-03	XTO ENERGY INC	TEXAS	ANDREWS
OBO US OTHER	4200333258	MEANS R M 1051	XTO ENERGY INC	TEXAS	ANDREWS
OBO US OTHER	4200302114	MEANS R M 121	XTO ENERGY INC	TEXAS	ANDREWS
OBO US OTHER	4200302750	MEANS R M 4-11	XTO ENERGY INC	TEXAS	ANDREWS
OBO US OTHER	4200302744	MEANS R M 4-15	XTO ENERGY INC	TEXAS	ANDREWS
OBO US OTHER	4200300174	MEANS R M 4-17	XTO ENERGY INC	TEXAS	ANDREWS
OBO US OTHER	4200300173	MEANS R M 4-19	XTO ENERGY INC	TEXAS	ANDREWS
OBO US OTHER	4200302751	MEANS R M 5-09	XTO ENERGY INC	TEXAS	ANDREWS
OBO US OTHER	4200302743	MEANS R M 5-15	XTO ENERGY INC	TEXAS	ANDREWS
OBO US OTHER	4200302742	MEANS R M 5-19	XTO ENERGY INC	TEXAS	ANDREWS
OBO US OTHER	4200302728	MEANS R M 60	XTO ENERGY INC	TEXAS	ANDREWS
OBO US OTHER	4200302781	MEANS R M 6-19	XTO ENERGY INC	TEXAS	ANDREWS
OBO US OTHER	4200302761	MEANS R M 7-17	XTO ENERGY INC	TEXAS	ANDREWS
OBO US OTHER	4200302772	MEANS R M 719	XTO ENERGY INC	TEXAS	ANDREWS
OBO US OTHER	4200333380	MEANS R M 9515	XTO ENERGY INC	TEXAS	ANDREWS

Well Group	API	Well Name	Current Operator Name	State	County
OBO US OTHER	4200302254	MEANS SAN ANDRES UN 14-15	XTO ENERGY INC	TEXAS	ANDREWS
OBO US OTHER	4200335929	MEANS SAN ANDRES UNIT 1046	XTO ENERGY INC	TEXAS	ANDREWS
OBO US OTHER	4200330979	MEANS SAN ANDRES UNIT 1056	XTO ENERGY INC	TEXAS	ANDREWS
OBO US OTHER	4200330976	MEANS SAN ANDRES UNIT 1058	XTO ENERGY INC	TEXAS	ANDREWS
OBO US OTHER	4200336012	MEANS SAN ANDRES UNIT 1156	XTO ENERGY INC	TEXAS	ANDREWS
OBO US OTHER	4200333795	MEANS SAN ANDRES UNIT 1158	XTO ENERGY INC	TEXAS	ANDREWS
OBO US OTHER	4200331574	MEANS SAN ANDRES UNIT 1164	XTO ENERGY INC	TEXAS	ANDREWS
OBO US OTHER	4200336158	MEANS SAN ANDRES UNIT 1254	XTO ENERGY INC	TEXAS	ANDREWS
OBO US OTHER	4200332786	MEANS SAN ANDRES UNIT 1258	XTO ENERGY INC	TEXAS	ANDREWS
OBO US OTHER	4200335747	MEANS SAN ANDRES UNIT 1346	XTO ENERGY INC	TEXAS	ANDREWS
OBO US OTHER	4200332788	MEANS SAN ANDRES UNIT 1350	XTO ENERGY INC	TEXAS	ANDREWS
OBO US OTHER	4200330880	MEANS SAN ANDRES UNIT 1356	XTO ENERGY INC	TEXAS	ANDREWS
OBO US OTHER	4200331614	MEANS SAN ANDRES UNIT 1376	XTO ENERGY INC	TEXAS	ANDREWS
OBO US OTHER	4200335744	MEANS SAN ANDRES UNIT 1454	XTO ENERGY INC	TEXAS	ANDREWS
OBO US OTHER	4200333059	MEANS SAN ANDRES UNIT 1456	XTO ENERGY INC	TEXAS	ANDREWS
OBO US OTHER	4200332527	MEANS SAN ANDRES UNIT 1460	XTO ENERGY INC	TEXAS	ANDREWS
OBO US OTHER	4200335543	MEANS SAN ANDRES UNIT 1556	XTO ENERGY INC	TEXAS	ANDREWS
OBO US OTHER	4200332526	MEANS SAN ANDRES UNIT 1560	XTO ENERGY INC	TEXAS	ANDREWS
OBO US OTHER	4200335425	MEANS SAN ANDRES UNIT 1654	XTO ENERGY INC	TEXAS	ANDREWS
OBO US OTHER	4200332787	MEANS SAN ANDRES UNIT 1658	XTO ENERGY INC	TEXAS	ANDREWS
OBO US OTHER	4200332528	MEANS SAN ANDRES UNIT 1660	XTO ENERGY INC	TEXAS	ANDREWS
OBO US OTHER	4200331618	MEANS SAN ANDRES UNIT 1662Z	XTO ENERGY INC	TEXAS	ANDREWS
OBO US OTHER	4200331619	MEANS SAN ANDRES UNIT 1668	XTO ENERGY INC	TEXAS	ANDREWS
OBO US OTHER	4200341967	MEANS SAN ANDRES UNIT 1718Z	XTO ENERGY INC	TEXAS	ANDREWS
OBO US OTHER	4200302862	MEANS SAN ANDRES UNIT 17-23	XTO ENERGY INC	TEXAS	ANDREWS
OBO US OTHER	4200335426	MEANS SAN ANDRES UNIT 1754	XTO ENERGY INC	TEXAS	ANDREWS
OBO US OTHER	4200335427	MEANS SAN ANDRES UNIT 1756	XTO ENERGY INC	TEXAS	ANDREWS
OBO US OTHER	4200333058	MEANS SAN ANDRES UNIT 1758	XTO ENERGY INC	TEXAS	ANDREWS
OBO US OTHER	4200332855	MEANS SAN ANDRES UNIT 1760	XTO ENERGY INC	TEXAS	ANDREWS
OBO US OTHER	4200331000	MEANS SAN ANDRES UNIT 1768	XTO ENERGY INC	TEXAS	ANDREWS
OBO US OTHER	4200335440	MEANS SAN ANDRES UNIT 1854	XTO ENERGY INC	TEXAS	ANDREWS
OBO US OTHER	4200335854	MEANS SAN ANDRES UNIT 1858	XTO ENERGY INC	TEXAS	ANDREWS
OBO US OTHER	4200335429	MEANS SAN ANDRES UNIT 1956	XTO ENERGY INC	TEXAS	ANDREWS
OBO US OTHER	4200335437	MEANS SAN ANDRES UNIT 1958	XTO ENERGY INC	TEXAS	ANDREWS
OBO US OTHER	4200332536	MEANS SAN ANDRES UNIT 1968	XTO ENERGY INC	TEXAS	ANDREWS
OBO US OTHER	4200331730	MEANS SAN ANDRES UNIT 1970	XTO ENERGY INC	TEXAS	ANDREWS
OBO US OTHER	4200335439	MEANS SAN ANDRES UNIT 2056	XTO ENERGY INC	TEXAS	ANDREWS
OBO US OTHER	4200336015	MEANS SAN ANDRES UNIT 2058	XTO ENERGY INC	TEXAS	ANDREWS
OBO US OTHER	4200333104	MEANS SAN ANDRES UNIT 2060	XTO ENERGY INC	TEXAS	ANDREWS
OBO US OTHER	4200332657	MEANS SAN ANDRES UNIT 2062	XTO ENERGY INC	TEXAS	ANDREWS
OBO US OTHER	4200330963	MEANS SAN ANDRES UNIT 2064	XTO ENERGY INC	TEXAS	ANDREWS
OBO US OTHER	4200330876	MEANS SAN ANDRES UNIT 2066	XTO ENERGY INC	TEXAS	ANDREWS
OBO US OTHER	4200330875	MEANS SAN ANDRES UNIT 2068	XTO ENERGY INC	TEXAS	ANDREWS
OBO US OTHER	4200330965	MEANS SAN ANDRES UNIT 2070	XTO ENERGY INC	TEXAS	ANDREWS
OBO US OTHER	4200310179	MEANS SAN ANDRES UNIT 2110W	XTO ENERGY INC	TEXAS	ANDREWS
OBO US OTHER	4200334586	MEANS SAN ANDRES UNIT 214	XTO ENERGY INC	TEXAS	ANDREWS
OBO US OTHER	4200337222	MEANS SAN ANDRES UNIT 2152	XTO ENERGY INC	TEXAS	ANDREWS
OBO US OTHER	4200334485	MEANS SAN ANDRES UNIT 2154	XTO ENERGY INC	TEXAS	ANDREWS
OBO US OTHER	4200335424	MEANS SAN ANDRES UNIT 2156	XTO ENERGY INC	TEXAS	ANDREWS
OBO US OTHER	4200335938	MEANS SAN ANDRES UNIT 2158	XTO ENERGY INC	TEXAS	ANDREWS
OBO US OTHER	4200331694	MEANS SAN ANDRES UNIT 2164	XTO ENERGY INC	TEXAS	ANDREWS
OBO US OTHER	4200330964	MEANS SAN ANDRES UNIT 2168	XTO ENERGY INC	TEXAS	ANDREWS
OBO US OTHER	4200331079	MEANS SAN ANDRES UNIT 2170	XTO ENERGY INC	TEXAS	ANDREWS
OBO US OTHER	4200335497	MEANS SAN ANDRES UNIT 2254	XTO ENERGY INC	TEXAS	ANDREWS
OBO US OTHER	4200332535	MEANS SAN ANDRES UNIT 2260	XTO ENERGY INC	TEXAS	ANDREWS
OBO US OTHER	4200332649	MEANS SAN ANDRES UNIT 2262	XTO ENERGY INC	TEXAS	ANDREWS
OBO US OTHER	4200338443	MEANS SAN ANDRES UNIT 2264A	XTO ENERGY INC	TEXAS	ANDREWS
OBO US OTHER	4200332853	MEANS SAN ANDRES UNIT 2266	XTO ENERGY INC	TEXAS	ANDREWS
OBO US OTHER	4200330874	MEANS SAN ANDRES UNIT 2268	XTO ENERGY INC	TEXAS	ANDREWS
OBO US OTHER	4200330962	MEANS SAN ANDRES UNIT 2270	XTO ENERGY INC	TEXAS	ANDREWS
OBO US OTHER	4200337223	MEANS SAN ANDRES UNIT 2352	XTO ENERGY INC	TEXAS	ANDREWS
OBO US OTHER	4200335544	MEANS SAN ANDRES UNIT 2354	XTO ENERGY INC	TEXAS	ANDREWS
OBO US OTHER	4200335934	MEANS SAN ANDRES UNIT 2356	XTO ENERGY INC	TEXAS	ANDREWS
OBO US OTHER	4200331686	MEANS SAN ANDRES UNIT 2358	XTO ENERGY INC	TEXAS	ANDREWS
OBO US OTHER	4200330939	MEANS SAN ANDRES UNIT 2368	XTO ENERGY INC	TEXAS	ANDREWS
OBO US OTHER	4200335493	MEANS SAN ANDRES UNIT 2454	XTO ENERGY INC	TEXAS	ANDREWS
OBO US OTHER	4200335852	MEANS SAN ANDRES UNIT 2456	XTO ENERGY INC	TEXAS	ANDREWS
OBO US OTHER	4200331661	MEANS SAN ANDRES UNIT 2458	XTO ENERGY INC	TEXAS	ANDREWS
OBO US OTHER	4200330940	MEANS SAN ANDRES UNIT 2462	XTO ENERGY INC	TEXAS	ANDREWS
OBO US OTHER	4200330877	MEANS SAN ANDRES UNIT 2464	XTO ENERGY INC	TEXAS	ANDREWS
OBO US OTHER	4200330942	MEANS SAN ANDRES UNIT 2466	XTO ENERGY INC	TEXAS	ANDREWS
OBO US OTHER	4200330971	MEANS SAN ANDRES UNIT 2468	XTO ENERGY INC	TEXAS	ANDREWS
OBO US OTHER	4200331846	MEANS SAN ANDRES UNIT 2472	XTO ENERGY INC	TEXAS	ANDREWS
OBO US OTHER	4200338066	MEANS SAN ANDRES UNIT 2474A	XTO ENERGY INC	TEXAS	ANDREWS
OBO US OTHER	4200333797	MEANS SAN ANDRES UNIT 2476	XTO ENERGY INC	TEXAS	ANDREWS
OBO US OTHER	4200333798	MEANS SAN ANDRES UNIT 2520	XTO ENERGY INC	TEXAS	ANDREWS
OBO US OTHER	4200337224	MEANS SAN ANDRES UNIT 2552	XTO ENERGY INC	TEXAS	ANDREWS
OBO US OTHER	4200335542	MEANS SAN ANDRES UNIT 2554	XTO ENERGY INC	TEXAS	ANDREWS
OBO US OTHER	4200335937	MEANS SAN ANDRES UNIT 2556	XTO ENERGY INC	TEXAS	ANDREWS
OBO US OTHER	4200336020	MEANS SAN ANDRES UNIT 2558	XTO ENERGY INC	TEXAS	ANDREWS
OBO US OTHER	4200333099	MEANS SAN ANDRES UNIT 2560	XTO ENERGY INC	TEXAS	ANDREWS
OBO US OTHER	4200330941	MEANS SAN ANDRES UNIT 2562 RC1	XTO ENERGY INC	TEXAS	ANDREWS
OBO US OTHER	4200331663	MEANS SAN ANDRES UNIT 2564	XTO ENERGY INC	TEXAS	ANDREWS
OBO US OTHER	4200331031	MEANS SAN ANDRES UNIT 2566	XTO ENERGY INC	TEXAS	ANDREWS

Well Group	API	Well Name	Current Operator Name	State	County
OBO US OTHER	4200332107	MEANS SAN ANDRES UNIT 2568	XTO ENERGY INC	TEXAS	ANDREWS
OBO US OTHER	4200332658	MEANS SAN ANDRES UNIT 2570	XTO ENERGY INC	TEXAS	ANDREWS
OBO US OTHER	4200333794	MEANS SAN ANDRES UNIT 2572	XTO ENERGY INC	TEXAS	ANDREWS
OBO US OTHER	4200335748	MEANS SAN ANDRES UNIT 2656	XTO ENERGY INC	TEXAS	ANDREWS
OBO US OTHER	4200331695	MEANS SAN ANDRES UNIT 2660	XTO ENERGY INC	TEXAS	ANDREWS
OBO US OTHER	4200331080	MEANS SAN ANDRES UNIT 2662	XTO ENERGY INC	TEXAS	ANDREWS
OBO US OTHER	4200331664	MEANS SAN ANDRES UNIT 2668	XTO ENERGY INC	TEXAS	ANDREWS
OBO US OTHER	4200333459	MEANS SAN ANDRES UNIT 2670	XTO ENERGY INC	TEXAS	ANDREWS
OBO US OTHER	4200337096	MEANS SAN ANDRES UNIT 2752	XTO ENERGY INC	TEXAS	ANDREWS
OBO US OTHER	4200335745	MEANS SAN ANDRES UNIT 2754	XTO ENERGY INC	TEXAS	ANDREWS
OBO US OTHER	4200331696	MEANS SAN ANDRES UNIT 2760	XTO ENERGY INC	TEXAS	ANDREWS
OBO US OTHER	4200330984	MEANS SAN ANDRES UNIT 2762	XTO ENERGY INC	TEXAS	ANDREWS
OBO US OTHER	4200330969	MEANS SAN ANDRES UNIT 2764	XTO ENERGY INC	TEXAS	ANDREWS
OBO US OTHER	4200331848	MEANS SAN ANDRES UNIT 2768	XTO ENERGY INC	TEXAS	ANDREWS
OBO US OTHER	4200335835	MEANS SAN ANDRES UNIT 2854	XTO ENERGY INC	TEXAS	ANDREWS
OBO US OTHER	4200335939	MEANS SAN ANDRES UNIT 2858	XTO ENERGY INC	TEXAS	ANDREWS
OBO US OTHER	4200331542	MEANS SAN ANDRES UNIT 2860	XTO ENERGY INC	TEXAS	ANDREWS
OBO US OTHER	4200330995	MEANS SAN ANDRES UNIT 2866	XTO ENERGY INC	TEXAS	ANDREWS
OBO US OTHER	4200333805	MEANS SAN ANDRES UNIT 2868	XTO ENERGY INC	TEXAS	ANDREWS
OBO US OTHER	4200333154	MEANS SAN ANDRES UNIT 2958	XTO ENERGY INC	TEXAS	ANDREWS
OBO US OTHER	4200331665	MEANS SAN ANDRES UNIT 2960	XTO ENERGY INC	TEXAS	ANDREWS
OBO US OTHER	4200331062	MEANS SAN ANDRES UNIT 2962	XTO ENERGY INC	TEXAS	ANDREWS
OBO US OTHER	4200331543	MEANS SAN ANDRES UNIT 2964	XTO ENERGY INC	TEXAS	ANDREWS
OBO US OTHER	4200331573	MEANS SAN ANDRES UNIT 2966	XTO ENERGY INC	TEXAS	ANDREWS
OBO US OTHER	4200335936	MEANS SAN ANDRES UNIT 3056	XTO ENERGY INC	TEXAS	ANDREWS
OBO US OTHER	4200333340	MEANS SAN ANDRES UNIT 3058	XTO ENERGY INC	TEXAS	ANDREWS
OBO US OTHER	4200333155	MEANS SAN ANDRES UNIT 3062	XTO ENERGY INC	TEXAS	ANDREWS
OBO US OTHER	4200333339	MEANS SAN ANDRES UNIT 3064	XTO ENERGY INC	TEXAS	ANDREWS
OBO US OTHER	4200335864	MEANS SAN ANDRES UNIT 3154	XTO ENERGY INC	TEXAS	ANDREWS
OBO US OTHER	4200336544	MEANS SAN ANDRES UNIT 3156	XTO ENERGY INC	TEXAS	ANDREWS
OBO US OTHER	4200330706	MEANS SAN ANDRES UNIT 3158	XTO ENERGY INC	TEXAS	ANDREWS
OBO US OTHER	4200330731	MEANS SAN ANDRES UNIT 3160	XTO ENERGY INC	TEXAS	ANDREWS
OBO US OTHER	4200338079	MEANS SAN ANDRES UNIT 3162A	XTO ENERGY INC	TEXAS	ANDREWS
OBO US OTHER	4200337212	MEANS SAN ANDRES UNIT 3164	XTO ENERGY INC	TEXAS	ANDREWS
OBO US OTHER	4200335935	MEANS SAN ANDRES UNIT 3254	XTO ENERGY INC	TEXAS	ANDREWS
OBO US OTHER	4200333103	MEANS SAN ANDRES UNIT 3256	XTO ENERGY INC	TEXAS	ANDREWS
OBO US OTHER	4200330729	MEANS SAN ANDRES UNIT 3258	XTO ENERGY INC	TEXAS	ANDREWS
OBO US OTHER	4200330704	MEANS SAN ANDRES UNIT 3260WI RC1	XTO ENERGY INC	TEXAS	ANDREWS
OBO US OTHER	4200330823	MEANS SAN ANDRES UNIT 3262	XTO ENERGY INC	TEXAS	ANDREWS
OBO US OTHER	4200334521	MEANS SAN ANDRES UNIT 3302	XTO ENERGY INC	TEXAS	ANDREWS
OBO US OTHER	4200306417	MEANS SAN ANDRES UNIT 3310 RC1	XTO ENERGY INC	TEXAS	ANDREWS
OBO US OTHER	4200333338	MEANS SAN ANDRES UNIT 3356	XTO ENERGY INC	TEXAS	ANDREWS
OBO US OTHER	4200330702	MEANS SAN ANDRES UNIT 3358WI RC2	XTO ENERGY INC	TEXAS	ANDREWS
OBO US OTHER	4200330730	MEANS SAN ANDRES UNIT 3360	XTO ENERGY INC	TEXAS	ANDREWS
OBO US OTHER	4200333458	MEANS SAN ANDRES UNIT 3456	XTO ENERGY INC	TEXAS	ANDREWS
OBO US OTHER	4200330822	MEANS SAN ANDRES UNIT 3458	XTO ENERGY INC	TEXAS	ANDREWS
OBO US OTHER	4200330705	MEANS SAN ANDRES UNIT 3460	XTO ENERGY INC	TEXAS	ANDREWS
OBO US OTHER	4200331666	MEANS SAN ANDRES UNIT 3558	XTO ENERGY INC	TEXAS	ANDREWS
OBO US OTHER	4200334465	MEANS SAN ANDRES UNIT 358	XTO ENERGY INC	TEXAS	ANDREWS
OBO US OTHER	4200334473	MEANS SAN ANDRES UNIT 360	XTO ENERGY INC	TEXAS	ANDREWS
OBO US OTHER	4200335146	MEANS SAN ANDRES UNIT 364	XTO ENERGY INC	TEXAS	ANDREWS
OBO US OTHER	4200335050	MEANS SAN ANDRES UNIT 458	XTO ENERGY INC	TEXAS	ANDREWS
OBO US OTHER	4200334488	MEANS SAN ANDRES UNIT 462	XTO ENERGY INC	TEXAS	ANDREWS
OBO US OTHER	4200338740	MEANS SAN ANDRES UNIT 5460	XTO ENERGY INC	TEXAS	ANDREWS
OBO US OTHER	4200337207	MEANS SAN ANDRES UNIT 554	XTO ENERGY INC	TEXAS	ANDREWS
OBO US OTHER	4200338719	MEANS SAN ANDRES UNIT 5560	XTO ENERGY INC	TEXAS	ANDREWS
OBO US OTHER	4200333060	MEANS SAN ANDRES UNIT 560	XTO ENERGY INC	TEXAS	ANDREWS
OBO US OTHER	4200335680	MEANS SAN ANDRES UNIT 566	XTO ENERGY INC	TEXAS	ANDREWS
OBO US OTHER	4200338726	MEANS SAN ANDRES UNIT 5660	XTO ENERGY INC	TEXAS	ANDREWS
OBO US OTHER	4200338747	MEANS SAN ANDRES UNIT 5664	XTO ENERGY INC	TEXAS	ANDREWS
OBO US OTHER	4200338756	MEANS SAN ANDRES UNIT 5666	XTO ENERGY INC	TEXAS	ANDREWS
OBO US OTHER	4200338604	MEANS SAN ANDRES UNIT 5756	XTO ENERGY INC	TEXAS	ANDREWS
OBO US OTHER	4200338772	MEANS SAN ANDRES UNIT 5856	XTO ENERGY INC	TEXAS	ANDREWS
OBO US OTHER	4200334584	MEANS SAN ANDRES UNIT 5862	XTO ENERGY INC	TEXAS	ANDREWS
OBO US OTHER	4200334211	MEANS SAN ANDRES UNIT 5864	XTO ENERGY INC	TEXAS	ANDREWS
OBO US OTHER	4200334486	MEANS SAN ANDRES UNIT 5958	XTO ENERGY INC	TEXAS	ANDREWS
OBO US OTHER	4200334477	MEANS SAN ANDRES UNIT 5960	XTO ENERGY INC	TEXAS	ANDREWS
OBO US OTHER	4200334361	MEANS SAN ANDRES UNIT 5962	XTO ENERGY INC	TEXAS	ANDREWS
OBO US OTHER	4200334267	MEANS SAN ANDRES UNIT 5964	XTO ENERGY INC	TEXAS	ANDREWS
OBO US OTHER	4200334299	MEANS SAN ANDRES UNIT 5966	XTO ENERGY INC	TEXAS	ANDREWS
OBO US OTHER	4200334582	MEANS SAN ANDRES UNIT 5968	XTO ENERGY INC	TEXAS	ANDREWS
OBO US OTHER	4200334664	MEANS SAN ANDRES UNIT 6056	XTO ENERGY INC	TEXAS	ANDREWS
OBO US OTHER	4200333992	MEANS SAN ANDRES UNIT 6058	XTO ENERGY INC	TEXAS	ANDREWS
OBO US OTHER	4200333983	MEANS SAN ANDRES UNIT 6060	XTO ENERGY INC	TEXAS	ANDREWS
OBO US OTHER	4200334581	MEANS SAN ANDRES UNIT 6154	XTO ENERGY INC	TEXAS	ANDREWS
OBO US OTHER	4200334663	MEANS SAN ANDRES UNIT 6156	XTO ENERGY INC	TEXAS	ANDREWS
OBO US OTHER	4200333986	MEANS SAN ANDRES UNIT 6158	XTO ENERGY INC	TEXAS	ANDREWS
OBO US OTHER	4200333101	MEANS SAN ANDRES UNIT 6160	XTO ENERGY INC	TEXAS	ANDREWS
OBO US OTHER	4200333982	MEANS SAN ANDRES UNIT 6162	XTO ENERGY INC	TEXAS	ANDREWS
OBO US OTHER	4200333991	MEANS SAN ANDRES UNIT 6164	XTO ENERGY INC	TEXAS	ANDREWS
OBO US OTHER	4200333985	MEANS SAN ANDRES UNIT 6166	XTO ENERGY INC	TEXAS	ANDREWS
OBO US OTHER	4200333981	MEANS SAN ANDRES UNIT 6168	XTO ENERGY INC	TEXAS	ANDREWS
OBO US OTHER	4200333428	MEANS SAN ANDRES UNIT 6170	XTO ENERGY INC	TEXAS	ANDREWS
OBO US OTHER	4200334518	MEANS SAN ANDRES UNIT 6256	XTO ENERGY INC	TEXAS	ANDREWS

Well Group	API	Well Name	Current Operator Name	State	County
OBO US OTHER	4200334490	MEANS SAN ANDRES UNIT 6258	XTO ENERGY INC	TEXAS	ANDREWS
OBO US OTHER	4200334599	MEANS SAN ANDRES UNIT 6260	XTO ENERGY INC	TEXAS	ANDREWS
OBO US OTHER	4200334514	MEANS SAN ANDRES UNIT 6264	XTO ENERGY INC	TEXAS	ANDREWS
OBO US OTHER	4200333423	MEANS SAN ANDRES UNIT 6266	XTO ENERGY INC	TEXAS	ANDREWS
OBO US OTHER	4200333427	MEANS SAN ANDRES UNIT 6268	XTO ENERGY INC	TEXAS	ANDREWS
OBO US OTHER	4200333426	MEANS SAN ANDRES UNIT 6272	XTO ENERGY INC	TEXAS	ANDREWS
OBO US OTHER	4200338477	MEANS SAN ANDRES UNIT 6360	XTO ENERGY INC	TEXAS	ANDREWS
OBO US OTHER	4200333634	MEANS SAN ANDRES UNIT 6362	XTO ENERGY INC	TEXAS	ANDREWS
OBO US OTHER	4200338475	MEANS SAN ANDRES UNIT 6368	XTO ENERGY INC	TEXAS	ANDREWS
OBO US OTHER	4200333485	MEANS SAN ANDRES UNIT 6372	XTO ENERGY INC	TEXAS	ANDREWS
OBO US OTHER	4200338877	MEANS SAN ANDRES UNIT 6454	XTO ENERGY INC	TEXAS	ANDREWS
OBO US OTHER	4200333484	MEANS SAN ANDRES UNIT 6460	XTO ENERGY INC	TEXAS	ANDREWS
OBO US OTHER	4200332350	MEANS SAN ANDRES UNIT 6462	XTO ENERGY INC	TEXAS	ANDREWS
OBO US OTHER	4200333425	MEANS SAN ANDRES UNIT 6464	XTO ENERGY INC	TEXAS	ANDREWS
OBO US OTHER	4200333424	MEANS SAN ANDRES UNIT 6466	XTO ENERGY INC	TEXAS	ANDREWS
OBO US OTHER	4200333483	MEANS SAN ANDRES UNIT 6468	XTO ENERGY INC	TEXAS	ANDREWS
OBO US OTHER	4200333838	MEANS SAN ANDRES UNIT 6470	XTO ENERGY INC	TEXAS	ANDREWS
OBO US OTHER	4200333843	MEANS SAN ANDRES UNIT 6472	XTO ENERGY INC	TEXAS	ANDREWS
OBO US OTHER	4200334038	MEANS SAN ANDRES UNIT 6474	XTO ENERGY INC	TEXAS	ANDREWS
OBO US OTHER	4200336128	MEANS SAN ANDRES UNIT 654	XTO ENERGY INC	TEXAS	ANDREWS
OBO US OTHER	4200338846	MEANS SAN ANDRES UNIT 6554	XTO ENERGY INC	TEXAS	ANDREWS
OBO US OTHER	4200338848	MEANS SAN ANDRES UNIT 6556	XTO ENERGY INC	TEXAS	ANDREWS
OBO US OTHER	4200336969	MEANS SAN ANDRES UNIT 6558	XTO ENERGY INC	TEXAS	ANDREWS
OBO US OTHER	4200333591	MEANS SAN ANDRES UNIT 6560	XTO ENERGY INC	TEXAS	ANDREWS
OBO US OTHER	4200336602	MEANS SAN ANDRES UNIT 6562A	XTO ENERGY INC	TEXAS	ANDREWS
OBO US OTHER	4200333904	MEANS SAN ANDRES UNIT 6564	XTO ENERGY INC	TEXAS	ANDREWS
OBO US OTHER	4200333863	MEANS SAN ANDRES UNIT 6566	XTO ENERGY INC	TEXAS	ANDREWS
OBO US OTHER	4200333931	MEANS SAN ANDRES UNIT 6568	XTO ENERGY INC	TEXAS	ANDREWS
OBO US OTHER	4200333845	MEANS SAN ANDRES UNIT 6570	XTO ENERGY INC	TEXAS	ANDREWS
OBO US OTHER	4200333515	MEANS SAN ANDRES UNIT 6572	XTO ENERGY INC	TEXAS	ANDREWS
OBO US OTHER	4200334039	MEANS SAN ANDRES UNIT 6574	XTO ENERGY INC	TEXAS	ANDREWS
OBO US OTHER	4200334248	MEANS SAN ANDRES UNIT 6576	XTO ENERGY INC	TEXAS	ANDREWS
OBO US OTHER	4200330878	MEANS SAN ANDRES UNIT 664	XTO ENERGY INC	TEXAS	ANDREWS
OBO US OTHER	4200338625	MEANS SAN ANDRES UNIT 6656	XTO ENERGY INC	TEXAS	ANDREWS
OBO US OTHER	4200334040	MEANS SAN ANDRES UNIT 6658	XTO ENERGY INC	TEXAS	ANDREWS
OBO US OTHER	4200334024	MEANS SAN ANDRES UNIT 6660	XTO ENERGY INC	TEXAS	ANDREWS
OBO US OTHER	4200334015	MEANS SAN ANDRES UNIT 6662	XTO ENERGY INC	TEXAS	ANDREWS
OBO US OTHER	4200334066	MEANS SAN ANDRES UNIT 6664	XTO ENERGY INC	TEXAS	ANDREWS
OBO US OTHER	4200334018	MEANS SAN ANDRES UNIT 6666	XTO ENERGY INC	TEXAS	ANDREWS
OBO US OTHER	4200334023	MEANS SAN ANDRES UNIT 6670	XTO ENERGY INC	TEXAS	ANDREWS
OBO US OTHER	4200334600	MEANS SAN ANDRES UNIT 6672	XTO ENERGY INC	TEXAS	ANDREWS
OBO US OTHER	4200334036	MEANS SAN ANDRES UNIT 6674	XTO ENERGY INC	TEXAS	ANDREWS
OBO US OTHER	4200334257	MEANS SAN ANDRES UNIT 6676	XTO ENERGY INC	TEXAS	ANDREWS
OBO US OTHER	4200335221	MEANS SAN ANDRES UNIT 668	XTO ENERGY INC	TEXAS	ANDREWS
OBO US OTHER	4200338844	MEANS SAN ANDRES UNIT 6756	XTO ENERGY INC	TEXAS	ANDREWS
OBO US OTHER	4200334064	MEANS SAN ANDRES UNIT 6758	XTO ENERGY INC	TEXAS	ANDREWS
OBO US OTHER	4200334055	MEANS SAN ANDRES UNIT 6760	XTO ENERGY INC	TEXAS	ANDREWS
OBO US OTHER	4200334056	MEANS SAN ANDRES UNIT 6762	XTO ENERGY INC	TEXAS	ANDREWS
OBO US OTHER	4200333989	MEANS SAN ANDRES UNIT 6766	XTO ENERGY INC	TEXAS	ANDREWS
OBO US OTHER	4200334279	MEANS SAN ANDRES UNIT 6768	XTO ENERGY INC	TEXAS	ANDREWS
OBO US OTHER	4200334266	MEANS SAN ANDRES UNIT 6770	XTO ENERGY INC	TEXAS	ANDREWS
OBO US OTHER	4200334260	MEANS SAN ANDRES UNIT 6772	XTO ENERGY INC	TEXAS	ANDREWS
OBO US OTHER	4200335492	MEANS SAN ANDRES UNIT 6860	XTO ENERGY INC	TEXAS	ANDREWS
OBO US OTHER	4200334482	MEANS SAN ANDRES UNIT 6862	XTO ENERGY INC	TEXAS	ANDREWS
OBO US OTHER	4200334737	MEANS SAN ANDRES UNIT 6864	XTO ENERGY INC	TEXAS	ANDREWS
OBO US OTHER	4200334493	MEANS SAN ANDRES UNIT 6872	XTO ENERGY INC	TEXAS	ANDREWS
OBO US OTHER	4200337209	MEANS SAN ANDRES UNIT 6874	XTO ENERGY INC	TEXAS	ANDREWS
OBO US OTHER	4200334360	MEANS SAN ANDRES UNIT 6964	XTO ENERGY INC	TEXAS	ANDREWS
OBO US OTHER	4200334356	MEANS SAN ANDRES UNIT 6966	XTO ENERGY INC	TEXAS	ANDREWS
OBO US OTHER	4200334926	MEANS SAN ANDRES UNIT 702	XTO ENERGY INC	TEXAS	ANDREWS
OBO US OTHER	4200334249	MEANS SAN ANDRES UNIT 7064	XTO ENERGY INC	TEXAS	ANDREWS
OBO US OTHER	4200334262	MEANS SAN ANDRES UNIT 7066	XTO ENERGY INC	TEXAS	ANDREWS
OBO US OTHER	4200334254	MEANS SAN ANDRES UNIT 7068	XTO ENERGY INC	TEXAS	ANDREWS
OBO US OTHER	4200334253	MEANS SAN ANDRES UNIT 7070	XTO ENERGY INC	TEXAS	ANDREWS
OBO US OTHER	4200333990	MEANS SAN ANDRES UNIT 7160	XTO ENERGY INC	TEXAS	ANDREWS
OBO US OTHER	4200334100	MEANS SAN ANDRES UNIT 7162	XTO ENERGY INC	TEXAS	ANDREWS
OBO US OTHER	4200333664	MEANS SAN ANDRES UNIT 7164	XTO ENERGY INC	TEXAS	ANDREWS
OBO US OTHER	4200333639	MEANS SAN ANDRES UNIT 7166	XTO ENERGY INC	TEXAS	ANDREWS
OBO US OTHER	4200333841	MEANS SAN ANDRES UNIT 7168	XTO ENERGY INC	TEXAS	ANDREWS
OBO US OTHER	4200333879	MEANS SAN ANDRES UNIT 7170	XTO ENERGY INC	TEXAS	ANDREWS
OBO US OTHER	4200338933	MEANS SAN ANDRES UNIT 7252	XTO ENERGY INC	TEXAS	ANDREWS
OBO US OTHER	4200333919	MEANS SAN ANDRES UNIT 7258	XTO ENERGY INC	TEXAS	ANDREWS
OBO US OTHER	4200333873	MEANS SAN ANDRES UNIT 7260	XTO ENERGY INC	TEXAS	ANDREWS
OBO US OTHER	4200334065	MEANS SAN ANDRES UNIT 7262	XTO ENERGY INC	TEXAS	ANDREWS
OBO US OTHER	4200333846	MEANS SAN ANDRES UNIT 7264	XTO ENERGY INC	TEXAS	ANDREWS
OBO US OTHER	4200333641	MEANS SAN ANDRES UNIT 7266	XTO ENERGY INC	TEXAS	ANDREWS
OBO US OTHER	4200333582	MEANS SAN ANDRES UNIT 7268	XTO ENERGY INC	TEXAS	ANDREWS
OBO US OTHER	4200333870	MEANS SAN ANDRES UNIT 7270	XTO ENERGY INC	TEXAS	ANDREWS
OBO US OTHER	4200338906	MEANS SAN ANDRES UNIT 7352	XTO ENERGY INC	TEXAS	ANDREWS
OBO US OTHER	4200338904	MEANS SAN ANDRES UNIT 7354	XTO ENERGY INC	TEXAS	ANDREWS
OBO US OTHER	4200334250	MEANS SAN ANDRES UNIT 7356	XTO ENERGY INC	TEXAS	ANDREWS
OBO US OTHER	4200333708	MEANS SAN ANDRES UNIT 7358	XTO ENERGY INC	TEXAS	ANDREWS
OBO US OTHER	4200333489	MEANS SAN ANDRES UNIT 7360	XTO ENERGY INC	TEXAS	ANDREWS
OBO US OTHER	4200332324	MEANS SAN ANDRES UNIT 7362	XTO ENERGY INC	TEXAS	ANDREWS

Well Group	API	Well Name	Current Operator Name	State	County
OBO US OTHER	4200332106	MEANS SAN ANDRES UNIT 7364	XTO ENERGY INC	TEXAS	ANDREWS
OBO US OTHER	4200332346	MEANS SAN ANDRES UNIT 7366	XTO ENERGY INC	TEXAS	ANDREWS
OBO US OTHER	4200333642	MEANS SAN ANDRES UNIT 7368	XTO ENERGY INC	TEXAS	ANDREWS
OBO US OTHER	4200333874	MEANS SAN ANDRES UNIT 7370	XTO ENERGY INC	TEXAS	ANDREWS
OBO US OTHER	4200338901	MEANS SAN ANDRES UNIT 7452	XTO ENERGY INC	TEXAS	ANDREWS
OBO US OTHER	4200338905	MEANS SAN ANDRES UNIT 7454	XTO ENERGY INC	TEXAS	ANDREWS
OBO US OTHER	4200334733	MEANS SAN ANDRES UNIT 7456	XTO ENERGY INC	TEXAS	ANDREWS
OBO US OTHER	4200333490	MEANS SAN ANDRES UNIT 7460	XTO ENERGY INC	TEXAS	ANDREWS
OBO US OTHER	4200332322	MEANS SAN ANDRES UNIT 7466	XTO ENERGY INC	TEXAS	ANDREWS
OBO US OTHER	4200334041	MEANS SAN ANDRES UNIT 7468	XTO ENERGY INC	TEXAS	ANDREWS
OBO US OTHER	4200333337	MEANS SAN ANDRES UNIT 7470	XTO ENERGY INC	TEXAS	ANDREWS
OBO US OTHER	4200335009	MEANS SAN ANDRES UNIT 7522	XTO ENERGY INC	TEXAS	ANDREWS
OBO US OTHER	4200336962	MEANS SAN ANDRES UNIT 754	XTO ENERGY INC	TEXAS	ANDREWS
OBO US OTHER	4200338902	MEANS SAN ANDRES UNIT 7552	XTO ENERGY INC	TEXAS	ANDREWS
OBO US OTHER	4200338505	MEANS SAN ANDRES UNIT 7554	XTO ENERGY INC	TEXAS	ANDREWS
OBO US OTHER	4200334429	MEANS SAN ANDRES UNIT 7556	XTO ENERGY INC	TEXAS	ANDREWS
OBO US OTHER	4200335145	MEANS SAN ANDRES UNIT 756	XTO ENERGY INC	TEXAS	ANDREWS
OBO US OTHER	4200333936	MEANS SAN ANDRES UNIT 7560	XTO ENERGY INC	TEXAS	ANDREWS
OBO US OTHER	4200333725	MEANS SAN ANDRES UNIT 7562	XTO ENERGY INC	TEXAS	ANDREWS
OBO US OTHER	4200333899	MEANS SAN ANDRES UNIT 7564	XTO ENERGY INC	TEXAS	ANDREWS
OBO US OTHER	4200333910	MEANS SAN ANDRES UNIT 7566	XTO ENERGY INC	TEXAS	ANDREWS
OBO US OTHER	4200334068	MEANS SAN ANDRES UNIT 7568	XTO ENERGY INC	TEXAS	ANDREWS
OBO US OTHER	4200334067	MEANS SAN ANDRES UNIT 7570	XTO ENERGY INC	TEXAS	ANDREWS
OBO US OTHER	4200335352	MEANS SAN ANDRES UNIT 758	XTO ENERGY INC	TEXAS	ANDREWS
OBO US OTHER	4200332361	MEANS SAN ANDRES UNIT 762	XTO ENERGY INC	TEXAS	ANDREWS
OBO US OTHER	4200334269	MEANS SAN ANDRES UNIT 7658	XTO ENERGY INC	TEXAS	ANDREWS
OBO US OTHER	4200332778	MEANS SAN ANDRES UNIT 766	XTO ENERGY INC	TEXAS	ANDREWS
OBO US OTHER	4200334219	MEANS SAN ANDRES UNIT 7660	XTO ENERGY INC	TEXAS	ANDREWS
OBO US OTHER	4200334182	MEANS SAN ANDRES UNIT 7662	XTO ENERGY INC	TEXAS	ANDREWS
OBO US OTHER	4200334045	MEANS SAN ANDRES UNIT 7664	XTO ENERGY INC	TEXAS	ANDREWS
OBO US OTHER	4200334513	MEANS SAN ANDRES UNIT 7666	XTO ENERGY INC	TEXAS	ANDREWS
OBO US OTHER	4200334103	MEANS SAN ANDRES UNIT 7670	XTO ENERGY INC	TEXAS	ANDREWS
OBO US OTHER	4200338711	MEANS SAN ANDRES UNIT 7754	XTO ENERGY INC	TEXAS	ANDREWS
OBO US OTHER	4200334105	MEANS SAN ANDRES UNIT 7760	XTO ENERGY INC	TEXAS	ANDREWS
OBO US OTHER	4200334265	MEANS SAN ANDRES UNIT 7762	XTO ENERGY INC	TEXAS	ANDREWS
OBO US OTHER	4200334107	MEANS SAN ANDRES UNIT 7764	XTO ENERGY INC	TEXAS	ANDREWS
OBO US OTHER	4200334149	MEANS SAN ANDRES UNIT 7766	XTO ENERGY INC	TEXAS	ANDREWS
OBO US OTHER	4200338486	MEANS SAN ANDRES UNIT 7768A	XTO ENERGY INC	TEXAS	ANDREWS
OBO US OTHER	4200334106	MEANS SAN ANDRES UNIT 7770	XTO ENERGY INC	TEXAS	ANDREWS
OBO US OTHER	4200334414	MEANS SAN ANDRES UNIT 7818	XTO ENERGY INC	TEXAS	ANDREWS
OBO US OTHER	4200338751	MEANS SAN ANDRES UNIT 7852	XTO ENERGY INC	TEXAS	ANDREWS
OBO US OTHER	4200338624	MEANS SAN ANDRES UNIT 7854	XTO ENERGY INC	TEXAS	ANDREWS
OBO US OTHER	4200334151	MEANS SAN ANDRES UNIT 7862	XTO ENERGY INC	TEXAS	ANDREWS
OBO US OTHER	4200334188	MEANS SAN ANDRES UNIT 7864	XTO ENERGY INC	TEXAS	ANDREWS
OBO US OTHER	4200334186	MEANS SAN ANDRES UNIT 7866	XTO ENERGY INC	TEXAS	ANDREWS
OBO US OTHER	4200334172	MEANS SAN ANDRES UNIT 7868	XTO ENERGY INC	TEXAS	ANDREWS
OBO US OTHER	4200336770	MEANS SAN ANDRES UNIT 7870	XTO ENERGY INC	TEXAS	ANDREWS
OBO US OTHER	4200336559	MEANS SAN ANDRES UNIT 7918	XTO ENERGY INC	TEXAS	ANDREWS
OBO US OTHER	4200338752	MEANS SAN ANDRES UNIT 7952	XTO ENERGY INC	TEXAS	ANDREWS
OBO US OTHER	4200334443	MEANS SAN ANDRES UNIT 7960	XTO ENERGY INC	TEXAS	ANDREWS
OBO US OTHER	4200334430	MEANS SAN ANDRES UNIT 7962	XTO ENERGY INC	TEXAS	ANDREWS
OBO US OTHER	4200334152	MEANS SAN ANDRES UNIT 7966	XTO ENERGY INC	TEXAS	ANDREWS
OBO US OTHER	4200337088	MEANS SAN ANDRES UNIT 7968	XTO ENERGY INC	TEXAS	ANDREWS
OBO US OTHER	4200334206	MEANS SAN ANDRES UNIT 8056	XTO ENERGY INC	TEXAS	ANDREWS
OBO US OTHER	4200334198	MEANS SAN ANDRES UNIT 8058	XTO ENERGY INC	TEXAS	ANDREWS
OBO US OTHER	4200334389	MEANS SAN ANDRES UNIT 8060	XTO ENERGY INC	TEXAS	ANDREWS
OBO US OTHER	4200334662	MEANS SAN ANDRES UNIT 8062	XTO ENERGY INC	TEXAS	ANDREWS
OBO US OTHER	4200334391	MEANS SAN ANDRES UNIT 8064	XTO ENERGY INC	TEXAS	ANDREWS
OBO US OTHER	4200334510	MEANS SAN ANDRES UNIT 8066	XTO ENERGY INC	TEXAS	ANDREWS
OBO US OTHER	4200334442	MEANS SAN ANDRES UNIT 8154	XTO ENERGY INC	TEXAS	ANDREWS
OBO US OTHER	4200334199	MEANS SAN ANDRES UNIT 8156	XTO ENERGY INC	TEXAS	ANDREWS
OBO US OTHER	4200334293	MEANS SAN ANDRES UNIT 8158	XTO ENERGY INC	TEXAS	ANDREWS
OBO US OTHER	4200334332	MEANS SAN ANDRES UNIT 8162	XTO ENERGY INC	TEXAS	ANDREWS
OBO US OTHER	4200334416	MEANS SAN ANDRES UNIT 8164	XTO ENERGY INC	TEXAS	ANDREWS
OBO US OTHER	4200337089	MEANS SAN ANDRES UNIT 8166	XTO ENERGY INC	TEXAS	ANDREWS
OBO US OTHER	4200334436	MEANS SAN ANDRES UNIT 8254	XTO ENERGY INC	TEXAS	ANDREWS
OBO US OTHER	4200334385	MEANS SAN ANDRES UNIT 8256	XTO ENERGY INC	TEXAS	ANDREWS
OBO US OTHER	4200334386	MEANS SAN ANDRES UNIT 8258	XTO ENERGY INC	TEXAS	ANDREWS
OBO US OTHER	4200334371	MEANS SAN ANDRES UNIT 8260	XTO ENERGY INC	TEXAS	ANDREWS
OBO US OTHER	4200334331	MEANS SAN ANDRES UNIT 8262	XTO ENERGY INC	TEXAS	ANDREWS
OBO US OTHER	4200334387	MEANS SAN ANDRES UNIT 8264	XTO ENERGY INC	TEXAS	ANDREWS
OBO US OTHER	4200334756	MEANS SAN ANDRES UNIT 8352	XTO ENERGY INC	TEXAS	ANDREWS
OBO US OTHER	4200334369	MEANS SAN ANDRES UNIT 8354	XTO ENERGY INC	TEXAS	ANDREWS
OBO US OTHER	4200334304	MEANS SAN ANDRES UNIT 8356	XTO ENERGY INC	TEXAS	ANDREWS
OBO US OTHER	4200334302	MEANS SAN ANDRES UNIT 8358	XTO ENERGY INC	TEXAS	ANDREWS
OBO US OTHER	4200334264	MEANS SAN ANDRES UNIT 8360	XTO ENERGY INC	TEXAS	ANDREWS
OBO US OTHER	4200334395	MEANS SAN ANDRES UNIT 8362	XTO ENERGY INC	TEXAS	ANDREWS
OBO US OTHER	4200334366	MEANS SAN ANDRES UNIT 8364	XTO ENERGY INC	TEXAS	ANDREWS
OBO US OTHER	4200334755	MEANS SAN ANDRES UNIT 8452	XTO ENERGY INC	TEXAS	ANDREWS
OBO US OTHER	4200334438	MEANS SAN ANDRES UNIT 8454	XTO ENERGY INC	TEXAS	ANDREWS
OBO US OTHER	4200334333	MEANS SAN ANDRES UNIT 8456	XTO ENERGY INC	TEXAS	ANDREWS
OBO US OTHER	4200334362	MEANS SAN ANDRES UNIT 8458	XTO ENERGY INC	TEXAS	ANDREWS
OBO US OTHER	4200334585	MEANS SAN ANDRES UNIT 8460	XTO ENERGY INC	TEXAS	ANDREWS
OBO US OTHER	4200334431	MEANS SAN ANDRES UNIT 8462	XTO ENERGY INC	TEXAS	ANDREWS

Well Group	API	Well Name	Current Operator Name	State	County
OBO US OTHER	4200334754	MEANS SAN ANDRES UNIT 8552	XTO ENERGY INC	TEXAS	ANDREWS
OBO US OTHER	4200334439	MEANS SAN ANDRES UNIT 8554	XTO ENERGY INC	TEXAS	ANDREWS
OBO US OTHER	4200334363	MEANS SAN ANDRES UNIT 8556	XTO ENERGY INC	TEXAS	ANDREWS
OBO US OTHER	4200334497	MEANS SAN ANDRES UNIT 8558	XTO ENERGY INC	TEXAS	ANDREWS
OBO US OTHER	4200334258	MEANS SAN ANDRES UNIT 8560	XTO ENERGY INC	TEXAS	ANDREWS
OBO US OTHER	4200332646	MEANS SAN ANDRES UNIT 858	XTO ENERGY INC	TEXAS	ANDREWS
OBO US OTHER	4200332362	MEANS SAN ANDRES UNIT 860	XTO ENERGY INC	TEXAS	ANDREWS
OBO US OTHER	4200332659	MEANS SAN ANDRES UNIT 9162	XTO ENERGY INC	TEXAS	ANDREWS
OBO US OTHER	4200332775	MEANS SAN ANDRES UNIT 9274	XTO ENERGY INC	TEXAS	ANDREWS
OBO US OTHER	4200333517	MEANS SAN ANDRES UNIT 948	XTO ENERGY INC	TEXAS	ANDREWS
OBO US OTHER	4200330975	MEANS SAN ANDRES UNIT 950	XTO ENERGY INC	TEXAS	ANDREWS
OBO US OTHER	4200331004	MEANS SAN ANDRES UNIT 952	XTO ENERGY INC	TEXAS	ANDREWS
OBO US OTHER	4200331003	MEANS SAN ANDRES UNIT 956	XTO ENERGY INC	TEXAS	ANDREWS
OBO US OTHER	4200332651	MEANS SAN ANDRES UNIT 958	XTO ENERGY INC	TEXAS	ANDREWS
OBO US OTHER	4200330524	MEANS SAN ANDRES UNIT 960	XTO ENERGY INC	TEXAS	ANDREWS
OBO US OTHER	4200333486	MEANS SAN ANDRES UNIT 980	XTO ENERGY INC	TEXAS	ANDREWS
OBO US OTHER	4200335360	MEANS, JS A/C 5-345	XTO ENERGY INC	TEXAS	ANDREWS
OBO US OTHER	4200333561	MEANS-QUEEN 1 OIL UNIT 1105	XTO ENERGY INC	TEXAS	ANDREWS
OBO US OTHER	4200305085	MEANS-QUEEN NO 1 OIL UNIT 11-09	XTO ENERGY INC	TEXAS	ANDREWS
OBO US OTHER	4200302370	MEANS-QUEEN NO 1 OIL UNIT 11-17	XTO ENERGY INC	TEXAS	ANDREWS
OBO US OTHER	4200333562	MEANS-QUEEN NO 1 OIL UNIT 1207	XTO ENERGY INC	TEXAS	ANDREWS
OBO US OTHER	4200302326	MEANS-QUEEN NO 1 OIL UNIT 13-01	XTO ENERGY INC	TEXAS	ANDREWS
OBO US OTHER	4200302369	MEANS-QUEEN NO 1 OIL UNIT 13-17	XTO ENERGY INC	TEXAS	ANDREWS
OBO US OTHER	4200306438	MEANS-QUEEN NO 1 OIL UNIT 14-03	XTO ENERGY INC	TEXAS	ANDREWS
OBO US OTHER	4200302392	MEANS-QUEEN NO 1 OIL UNIT 14-05	XTO ENERGY INC	TEXAS	ANDREWS
OBO US OTHER	4200333563	MEANS-QUEEN NO 1 OIL UNIT 1407	XTO ENERGY INC	TEXAS	ANDREWS
OBO US OTHER	4200302380	MEANS-QUEEN NO 1 OIL UNIT 14-09	XTO ENERGY INC	TEXAS	ANDREWS
OBO US OTHER	4200302331	MEANS-QUEEN NO 1 OIL UNIT 14-13	XTO ENERGY INC	TEXAS	ANDREWS
OBO US OTHER	4200302378	MEANS-QUEEN NO 1 OIL UNIT 15-21	XTO ENERGY INC	TEXAS	ANDREWS
OBO US OTHER	4200302393	MEANS-QUEEN NO 1 OIL UNIT 15-25	XTO ENERGY INC	TEXAS	ANDREWS
OBO US OTHER	4200306426	MEANS-QUEEN NO 1 OIL UNIT 16-07	XTO ENERGY INC	TEXAS	ANDREWS
OBO US OTHER	4200330868	MEANS-QUEEN NO 1 OIL UNIT 2123	XTO ENERGY INC	TEXAS	ANDREWS
OBO US OTHER	3001532266	MIGHTY MITE AZF FEDERAL COM 1	EOG Y RESOURCES INC	NEW MEXICO	EDDY
OBO US OTHER	4210537884	MILLARD NORTH (SOMA) UNIT 110I	QUATRO OIL AND GAS INC	TEXAS	CROCKETT
OBO US OTHER	3002500711	MILLER A 6	CONOCOPHILLIPS COMPANY	NEW MEXICO	LEA
OBO US OTHER	3002500682	MILLER B 005	MAVERICK PERMIAN LLC	NEW MEXICO	LEA
OBO US OTHER	3002500650	MILLER B 1	CONOCO INC	NEW MEXICO	LEA
OBO US OTHER	3002500688	MILLER B 12	CONOCO INC	NEW MEXICO	LEA
OBO US OTHER	3002512701	MILLER B 19	CONOCO INC	NEW MEXICO	LEA
OBO US OTHER	4210535329	MILLER REFOIL 1	EPIC PERMIAN OPERATING LLC	TEXAS	CROCKETT
OBO US OTHER	4210535388	MILLER REFOIL 2	EPIC PERMIAN OPERATING LLC	TEXAS	CROCKETT
OBO US OTHER	4210535432	MILLER REFOIL 3	EPIC PERMIAN OPERATING LLC	TEXAS	CROCKETT
OBO US OTHER	4207901226	MILLER WE ETAL 1 RC1	TEXAS CITY REFINING INC	TEXAS	COCHRAN
OBO US OTHER	4210535521	MILLER-REFOIL 4	EPIC PERMIAN OPERATING LLC	TEXAS	CROCKETT
OBO US OTHER	4207933158	MILLER-WRIGHT UT TR 2	ACT OPERATING COMPANY	TEXAS	COCHRAN
OBO US OTHER	4244300060	MITCHELL `329-1` 1	KAISER FRANCIS OIL CO	TEXAS	TERRELL
OBO US OTHER	4244330808	MITCHELL `533` 1	LONGFELLOW ENERGY LP	TEXAS	TERRELL
OBO US OTHER	4244330005	MITCHELL 327-1	OCCIDENTAL PERMIAN LTD	TEXAS	TERRELL
OBO US OTHER	3002508039	MITCHELL A 11	CONOCOPHILLIPS COMPANY	NEW MEXICO	LEA
OBO US OTHER	3002508027	MITCHELL B 1	CONOCOPHILLIPS COMPANY	NEW MEXICO	LEA
OBO US OTHER	3002508032	MITCHELL B 20	CONOCO INC	NEW MEXICO	LEA
OBO US OTHER	4210537299	MITCHELL TOM UNIT 3	EPIC PERMIAN OPERATING LLC	TEXAS	CROCKETT
OBO US OTHER	3002500599	MITCHELL WILLIAM 1-B	CONOCO INC	NEW MEXICO	LEA
OBO US OTHER	4211500397	ML KEENER 1	WHITE ROCK OIL & GAS LLC	TEXAS	DAWSON
OBO US OTHER	4244530278	ML&C-60	SABINAL ENERGY OPERATING LLC	TEXAS	TERRY
OBO US OTHER	4244530298	ML&C-67	SABINAL ENERGY OPERATING LLC	TEXAS	TERRY
OBO US OTHER	4207931824	MLLET LND&CTTLE C`F 50	SCOUT ENERGY MANAGEMENT LLC	TEXAS	COCHRAN
OBO US OTHER	4207931827	MLLT LND & CTL C`F` 47	SCOUT ENERGY MANAGEMENT LLC	TEXAS	COCHRAN
OBO US OTHER	4207931826	MLLT LND & CTL C`F` 49	SCOUT ENERGY MANAGEMENT LLC	TEXAS	COCHRAN
OBO US OTHER	4207931869	MLLT LND & CTTL C`F WS-4	SCOUT ENERGY MANAGEMENT LLC	TEXAS	COCHRAN
OBO US OTHER	4207901923	MN CLOUSER 1	APACHE CORPORATION	TEXAS	COCHRAN
OBO US OTHER	3001526916	MOJAVE `AJY` COM 1	BAM PERMIAN OPERATING LLC	NEW MEXICO	EDDY
OBO US OTHER	3001528777	MOJAVE AJY COM 004	EOG RESOURCES INC	NEW MEXICO	EDDY
OBO US OTHER	3001528531	MOJAVE AJY COM 2	EOG RESOURCES INC	NEW MEXICO	EDDY
OBO US OTHER	3001528619	MOJAVE AJY COM 3	EOG RESOURCES INC	NEW MEXICO	EDDY
OBO US OTHER	3001528908	MOJAVE AJY COM 5	EOG RESOURCES INC	NEW MEXICO	EDDY
OBO US OTHER	4210531652	MONTGOMERY /A/ 1	EPIC PERMIAN OPERATING LLC	TEXAS	CROCKETT
OBO US OTHER	4210535936	MONTGOMERY `1` 3	TOC ENERGY RESOURCES LLC	TEXAS	CROCKETT
OBO US OTHER	4210537669	MONTGOMERY `1` 4	TOC ENERGY RESOURCES LLC	TEXAS	CROCKETT
OBO US OTHER	4210537670	MONTGOMERY `1` 5	TOC ENERGY RESOURCES LLC	TEXAS	CROCKETT
OBO US OTHER	4210538695	MONTGOMERY `1` 6	TOC ENERGY RESOURCES LLC	TEXAS	CROCKETT
OBO US OTHER	4210538657	MONTGOMERY `1` 7	TOC ENERGY RESOURCES LLC	TEXAS	CROCKETT
OBO US OTHER	4210533794	MONTGOMERY `2` 2	TOC ENERGY RESOURCES LLC	TEXAS	CROCKETT
OBO US OTHER	4210537671	MONTGOMERY `2` 3	TOC ENERGY RESOURCES LLC	TEXAS	CROCKETT
OBO US OTHER	4210537672	MONTGOMERY `2` 4	TOC ENERGY RESOURCES LLC	TEXAS	CROCKETT
OBO US OTHER	4210536728	MONTGOMERY `2` 5	EPIC PERMIAN OPERATING LLC	TEXAS	CROCKETT
OBO US OTHER	4210538712	MONTGOMERY `2` 5	TOC ENERGY RESOURCES LLC	TEXAS	CROCKETT
OBO US OTHER	4210537939	MONTGOMERY `2` 6	EPIC PERMIAN OPERATING LLC	TEXAS	CROCKETT
OBO US OTHER	4210510362	MONTGOMERY 1 1	TOC ENERGY RESOURCES LLC	TEXAS	CROCKETT
OBO US OTHER	4210539271	MONTGOMERY 1 8	TOC ENERGY RESOURCES LLC	TEXAS	CROCKETT
OBO US OTHER	4210510605	MONTGOMERY 2 1	TOC ENERGY RESOURCES LLC	TEXAS	CROCKETT
OBO US OTHER	4210539181	MONTGOMERY 2 8	TOC ENERGY RESOURCES LLC	TEXAS	CROCKETT
OBO US OTHER	4210535691	MONTGOMERY C C `2` 3	EPIC PERMIAN OPERATING LLC	TEXAS	CROCKETT
OBO US OTHER	4210535828	MONTGOMERY C C `2` 4	EPIC PERMIAN OPERATING LLC	TEXAS	CROCKETT

Well Group	API	Well Name	Current Operator Name	State	County
OBO US OTHER	4210535569	MONTGOMERY C C 1-2	TOC ENERGY RESOURCES LLC	TEXAS	CROCKETT
OBO US OTHER	4210530063	MONTGOMERY CC 2-2	EPIC PERMIAN OPERATING LLC	TEXAS	CROCKETT
OBO US OTHER	4210500857	MONTGOMERY, W.C. #1	FAIR OPERATING	TEXAS	CROCKETT
OBO US OTHER	4216533958	MOOERS 1 RC2	CONTANGO RESOURCES LLC	TEXAS	GAINES
OBO US OTHER	4216535117	MOOERS 2	CONTANGO RESOURCES LLC	TEXAS	GAINES
OBO US OTHER	4216535137	MOOERS 3	CONTANGO RESOURCES LLC	TEXAS	GAINES
OBO US OTHER	4216535166	MOOERS 4	CONTANGO RESOURCES LLC	TEXAS	GAINES
OBO US OTHER	4216535209	MOOERS 5	CONTANGO RESOURCES LLC	TEXAS	GAINES
OBO US OTHER	4216536157	MOOERS 6	CONTANGO RESOURCES LLC	TEXAS	GAINES
OBO US OTHER	4216536504	MOOERS 7	CONTANGO RESOURCES LLC	TEXAS	GAINES
OBO US OTHER	3001521755	MOORE `FQ` 1	EOG RESOURCES INC	NEW MEXICO	EDDY
OBO US OTHER	4207901809	MOORE E 11	WESTPORT OIL & GAS CO LP	TEXAS	COCHRAN
OBO US OTHER	4207930948	MORTON UNIT 3204	UNIDENTIFIED	TEXAS	COCHRAN
OBO US OTHER	4207933370	MORTON UNIT 504H	ACT OPERATING COMPANY	TEXAS	COCHRAN
OBO US OTHER	4213506988	MRS ER THOMAS 1	FORMENTERA OPERATIONS LLC	TEXAS	ECTOR
OBO US OTHER	4244330968	MULESKINNER #1H	TOM BROWN INC	TEXAS	TERRELL
OBO US OTHER	4221935609	MYATT `A` 1	SIXESS ENERGY LLC	TEXAS	HOCKLEY
OBO US OTHER	4221935689	MYATT `A` 2	SIXESS ENERGY LLC	TEXAS	HOCKLEY
OBO US OTHER	4221935735	MYATT `A` 3	SIXESS ENERGY LLC	TEXAS	HOCKLEY
OBO US OTHER	4221935729	MYATT `A` WI-5	SIXESS ENERGY LLC	TEXAS	HOCKLEY
OBO US OTHER	4221935728	MYATT `A` WI-6	SIXESS ENERGY LLC	TEXAS	HOCKLEY
OBO US OTHER	4221935730	MYATT `A` WI-7	SIXESS ENERGY LLC	TEXAS	HOCKLEY
OBO US OTHER	4221934499	MYATT 1	WALSH PETROLEUM INC	TEXAS	HOCKLEY
OBO US OTHER	4221937048	MYATT 1X	SIXESS ENERGY LLC	TEXAS	HOCKLEY
OBO US OTHER	3001532541	MYSTERY `AYM` FEDERAL 1	EOG RESOURCES INC	NEW MEXICO	EDDY
OBO US OTHER	4200303129	N MEANS QN SD TR-29 2	EXXON COMPANY U S A	TEXAS	ANDREWS
OBO US OTHER	4207931647	N W SLGR(SN ANDRS)U 81	SCOUT ENERGY MANAGEMENT LLC	TEXAS	COCHRAN
OBO US OTHER	4207931648	N W SLGR(SN ANDRS)U 82	SCOUT ENERGY MANAGEMENT LLC	TEXAS	COCHRAN
OBO US OTHER	4211530613	N WELCH UNIT 2606	WHITE ROCK OIL & GAS LLC	TEXAS	DAWSON
OBO US OTHER	4211530436	N WELCH UNIT 2906	WHITE ROCK OIL & GAS LLC	TEXAS	DAWSON
OBO US OTHER	4244530169	N WELCH UNIT 2907	WHITE ROCK OIL & GAS LLC	TEXAS	TERRY
OBO US OTHER	4244530167	N WELCH UNIT 2908	WHITE ROCK OIL & GAS LLC	TEXAS	TERRY
OBO US OTHER	4211531218	N WELCH UNIT 3405	WHITE ROCK OIL & GAS LLC	TEXAS	DAWSON
OBO US OTHER	3001502553	NEW MEXICO `BE` STATE 1	BP AMERICA PRODUCTION COMPANY	NEW MEXICO	EDDY
OBO US OTHER	3001500909	NEW MEXICO `BF` STATE 2	APACHE CORPORATION	NEW MEXICO	EDDY
OBO US OTHER	3001503194	NEW MEXICO `BK` STATE 1	APACHE CORPORATION	NEW MEXICO	EDDY
OBO US OTHER	3001502610	NEW MEXICO STATE AU 1	APACHE CORPORATION	NEW MEXICO	EDDY
OBO US OTHER	3001502628	NEW MEXICO STATE T 1	BP AMERICA PRODUCTION COMPANY	NEW MEXICO	EDDY
OBO US OTHER	3001501753	NEW MEXICO STATE V 2	BP AMERICA PRODUCTION COMPANY	NEW MEXICO	EDDY
OBO US OTHER	4216500470	NOBLE FOUNDATION IN 1	SABINAL ENERGY OPERATING LLC	TEXAS	GAINES
OBO US OTHER	4210530894	NOELKE 1	BEACH EXPLORATION INC	TEXAS	CROCKETT
OBO US OTHER	4210500544	NOELKE C 1	OXY USA INC	TEXAS	CROCKETT
OBO US OTHER	4223533777	NOELKE W M ESTATE 2	TOC ENERGY RESOURCES LLC	TEXAS	IRION
OBO US OTHER	4223500023	NOELKE WM EST 1	TOC ENERGY RESOURCES LLC	TEXAS	IRION
OBO US OTHER	4223510201	NOELKE WM EST A 1	TOC ENERGY RESOURCES LLC	TEXAS	IRION
OBO US OTHER	4216530050	NORMAN GEORGE D TS B	BUSTAMANTE OIL CO	TEXAS	GAINES
OBO US OTHER	4221903282	NORTH CENTRAL LEVELLAND UNIT 176	APACHE CORPORATION	TEXAS	HOCKLEY
OBO US OTHER	4207901555	NORTH CENTRAL LEVELLAND UNIT 233W	APACHE CORPORATION	TEXAS	COCHRAN
OBO US OTHER	4221901332	NORTH CENTRAL LEVELLAND UNIT 234	APACHE CORPORATION	TEXAS	HOCKLEY
OBO US OTHER	4207901605	NORTH CENTRAL LEVELLAND UNIT 262	APACHE CORPORATION	TEXAS	COCHRAN
OBO US OTHER	4207901637	NORTH CENTRAL LEVELLAND UNIT 263	APACHE CORPORATION	TEXAS	COCHRAN
OBO US OTHER	4207901607	NORTH CENTRAL LEVELLAND UNIT 264	APACHE CORPORATION	TEXAS	COCHRAN
OBO US OTHER	4221932798	NORTH CENTRAL LEVELLAND UNIT 333	APACHE CORPORATION	TEXAS	HOCKLEY
OBO US OTHER	4207931566	NORTH CENTRAL LEVELLAND UNIT 359	APACHE CORPORATION	TEXAS	COCHRAN
OBO US OTHER	4221934248	NORTH CENTRAL LEVELLAND UNIT 413 RC1	APACHE CORPORATION	TEXAS	HOCKLEY
OBO US OTHER	4207931905	NORTH CENTRAL LEVELLAND UNIT 414	APACHE CORPORATION	TEXAS	COCHRAN
OBO US OTHER	4207931927	NORTH CENTRAL LEVELLAND UNIT 417	APACHE CORPORATION	TEXAS	COCHRAN
OBO US OTHER	4207932280	NORTH CENTRAL LEVELLAND UNIT 495	APACHE CORPORATION	TEXAS	COCHRAN
OBO US OTHER	4207932282	NORTH CENTRAL LEVELLAND UNIT 497	APACHE CORPORATION	TEXAS	COCHRAN
OBO US OTHER	4207932429	NORTH CENTRAL LEVELLAND UNIT 505	APACHE CORPORATION	TEXAS	COCHRAN
OBO US OTHER	4221935464	NORTH CENTRAL LEVELLAND UNIT 506	APACHE CORPORATION	TEXAS	HOCKLEY
OBO US OTHER	4207932488	NORTH CENTRAL LEVELLAND UNIT 524	APACHE CORPORATION	TEXAS	COCHRAN
OBO US OTHER	4244530183	NORTH WELCH 1613	WHITE ROCK OIL & GAS LLC	TEXAS	TERRY
OBO US OTHER	4211530462	NORTH WELCH 2705	WHITE ROCK OIL & GAS LLC	TEXAS	DAWSON
OBO US OTHER	4211530463	NORTH WELCH 2805	WHITE ROCK OIL & GAS LLC	TEXAS	DAWSON
OBO US OTHER	4211530459	NORTH WELCH 3504	WHITE ROCK OIL & GAS LLC	TEXAS	DAWSON
OBO US OTHER	4211530437	NORTH WELCH 3706	WHITE ROCK OIL & GAS LLC	TEXAS	DAWSON
OBO US OTHER	4211530460	NORTH WELCH 4208	WHITE ROCK OIL & GAS LLC	TEXAS	DAWSON
OBO US OTHER	4211530438	NORTH WELCH 4657	WHITE ROCK OIL & GAS LLC	TEXAS	DAWSON
OBO US OTHER	4211530457	NORTH WELCH 4681	WHITE ROCK OIL & GAS LLC	TEXAS	DAWSON
OBO US OTHER	4211530461	NORTH WELCH 4682	WHITE ROCK OIL & GAS LLC	TEXAS	DAWSON
OBO US OTHER	4244530591	NORTH WELCH U 1803	WHITE ROCK OIL & GAS LLC	TEXAS	TERRY
OBO US OTHER	4244530593	NORTH WELCH U 1904	WHITE ROCK OIL & GAS LLC	TEXAS	TERRY
OBO US OTHER	4211530510	NORTH WELCH U 3216	WHITE ROCK OIL & GAS LLC	TEXAS	DAWSON
OBO US OTHER	4211530513	NORTH WELCH U 3217	WHITE ROCK OIL & GAS LLC	TEXAS	DAWSON
OBO US OTHER	4211531170	NORTH WELCH U 3403	WHITE ROCK OIL & GAS LLC	TEXAS	DAWSON
OBO US OTHER	4244530650	NORTH WELCH U 603	WHITE ROCK OIL & GAS LLC	TEXAS	TERRY
OBO US OTHER	4244510258	NORTH WELCH U WI 2702	WHITE ROCK OIL & GAS LLC	TEXAS	TERRY
OBO US OTHER	4211510584	NORTH WELCH U WI 2703	WHITE ROCK OIL & GAS LLC	TEXAS	DAWSON
OBO US OTHER	4211530040	NORTH WELCH U WI 3603A	WHITE ROCK OIL & GAS LLC	TEXAS	DAWSON
OBO US OTHER	4211510524	NORTH WELCH U WI 4206	WHITE ROCK OIL & GAS LLC	TEXAS	DAWSON
OBO US OTHER	4211510528	NORTH WELCH U WI 4636	WHITE ROCK OIL & GAS LLC	TEXAS	DAWSON
OBO US OTHER	4244510214	NORTH WELCH U WS 29-1	WHITE ROCK OIL & GAS LLC	TEXAS	TERRY
OBO US OTHER	4211510467	NORTH WELCH U WS 46-29	WHITE ROCK OIL & GAS LLC	TEXAS	DAWSON

Well Group	API	Well Name	Current Operator Name	State	County
OBO US OTHER	4244530792	NORTH WELCH UNIT 1101	WHITE ROCK OIL & GAS LLC	TEXAS	TERRY
OBO US OTHER	4244530117	NORTH WELCH UNIT 1609	WHITE ROCK OIL & GAS LLC	TEXAS	TERRY
OBO US OTHER	4244530170	NORTH WELCH UNIT 1612	WHITE ROCK OIL & GAS LLC	TEXAS	TERRY
OBO US OTHER	4244530213	NORTH WELCH UNIT 1615	WHITE ROCK OIL & GAS LLC	TEXAS	TERRY
OBO US OTHER	4244530216	NORTH WELCH UNIT 1704	WHITE ROCK OIL & GAS LLC	TEXAS	TERRY
OBO US OTHER	4244530651	NORTH WELCH UNIT 1905	WHITE ROCK OIL & GAS LLC	TEXAS	TERRY
OBO US OTHER	4244530648	NORTH WELCH UNIT 201H	WHITE ROCK OIL & GAS LLC	TEXAS	TERRY
OBO US OTHER	4211510583	NORTH WELCH UNIT 2701	WHITE ROCK OIL & GAS LLC	TEXAS	DAWSON
OBO US OTHER	4244530019	NORTH WELCH UNIT 2704H ST1	WHITE ROCK OIL & GAS LLC	TEXAS	TERRY
OBO US OTHER	4211530614	NORTH WELCH UNIT 2706	WHITE ROCK OIL & GAS LLC	TEXAS	DAWSON
OBO US OTHER	4211532802	NORTH WELCH UNIT 2708	WHITE ROCK OIL & GAS LLC	TEXAS	DAWSON
OBO US OTHER	4211530464	NORTH WELCH UNIT 2806	WHITE ROCK OIL & GAS LLC	TEXAS	DAWSON
OBO US OTHER	4244530270	NORTH WELCH UNIT 2808	WHITE ROCK OIL & GAS LLC	TEXAS	TERRY
OBO US OTHER	4211530195	NORTH WELCH UNIT 3005	WHITE ROCK OIL & GAS LLC	TEXAS	DAWSON
OBO US OTHER	4244530119	NORTH WELCH UNIT 3009	WHITE ROCK OIL & GAS LLC	TEXAS	TERRY
OBO US OTHER	4244531950	NORTH WELCH UNIT 304H	WHITE ROCK OIL & GAS LLC	TEXAS	TERRY
OBO US OTHER	4211530196	NORTH WELCH UNIT 3110	WHITE ROCK OIL & GAS LLC	TEXAS	DAWSON
OBO US OTHER	4211530226	NORTH WELCH UNIT 3111	WHITE ROCK OIL & GAS LLC	TEXAS	DAWSON
OBO US OTHER	4244530081	NORTH WELCH UNIT 3112	WHITE ROCK OIL & GAS LLC	TEXAS	TERRY
OBO US OTHER	4244530078	NORTH WELCH UNIT 3113	WHITE ROCK OIL & GAS LLC	TEXAS	TERRY
OBO US OTHER	4211530225	NORTH WELCH UNIT 3114	WHITE ROCK OIL & GAS LLC	TEXAS	DAWSON
OBO US OTHER	4244530099	NORTH WELCH UNIT 3115	WHITE ROCK OIL & GAS LLC	TEXAS	TERRY
OBO US OTHER	4211530198	NORTH WELCH UNIT 3210	WHITE ROCK OIL & GAS LLC	TEXAS	DAWSON
OBO US OTHER	4211530224	NORTH WELCH UNIT 3211	WHITE ROCK OIL & GAS LLC	TEXAS	DAWSON
OBO US OTHER	4244530271	NORTH WELCH UNIT 3214	WHITE ROCK OIL & GAS LLC	TEXAS	TERRY
OBO US OTHER	4244500164	NORTH WELCH UNIT 3301H	WHITE ROCK OIL & GAS LLC	TEXAS	TERRY
OBO US OTHER	4244530330	NORTH WELCH UNIT 3304	WHITE ROCK OIL & GAS LLC	TEXAS	TERRY
OBO US OTHER	4211531169	NORTH WELCH UNIT 3305	WHITE ROCK OIL & GAS LLC	TEXAS	DAWSON
OBO US OTHER	4211530612	NORTH WELCH UNIT 3402H	WHITE ROCK OIL & GAS LLC	TEXAS	DAWSON
OBO US OTHER	4211531168	NORTH WELCH UNIT 3404	WHITE ROCK OIL & GAS LLC	TEXAS	DAWSON
OBO US OTHER	4211531217	NORTH WELCH UNIT 3406	WHITE ROCK OIL & GAS LLC	TEXAS	DAWSON
OBO US OTHER	4211530511	NORTH WELCH UNIT 3505	WHITE ROCK OIL & GAS LLC	TEXAS	DAWSON
OBO US OTHER	4211530316	NORTH WELCH UNIT 3705	WHITE ROCK OIL & GAS LLC	TEXAS	DAWSON
OBO US OTHER	4211531213	NORTH WELCH UNIT 3903	WHITE ROCK OIL & GAS LLC	TEXAS	DAWSON
OBO US OTHER	4211530577	NORTH WELCH UNIT 4103	WHITE ROCK OIL & GAS LLC	TEXAS	DAWSON
OBO US OTHER	4211530458	NORTH WELCH UNIT 4207	WHITE ROCK OIL & GAS LLC	TEXAS	DAWSON
OBO US OTHER	4211530560	NORTH WELCH UNIT 4209	WHITE ROCK OIL & GAS LLC	TEXAS	DAWSON
OBO US OTHER	4211530611	NORTH WELCH UNIT 4210	WHITE ROCK OIL & GAS LLC	TEXAS	DAWSON
OBO US OTHER	4211530615	NORTH WELCH UNIT 4302H	WHITE ROCK OIL & GAS LLC	TEXAS	DAWSON
OBO US OTHER	4211531174	NORTH WELCH UNIT 4304	WHITE ROCK OIL & GAS LLC	TEXAS	DAWSON
OBO US OTHER	4211531171	NORTH WELCH UNIT 4403	WHITE ROCK OIL & GAS LLC	TEXAS	DAWSON
OBO US OTHER	4244530093	NORTH WELCH UNIT 4505	WHITE ROCK OIL & GAS LLC	TEXAS	TERRY
OBO US OTHER	4244530100	NORTH WELCH UNIT 4506	WHITE ROCK OIL & GAS LLC	TEXAS	TERRY
OBO US OTHER	4244530120	NORTH WELCH UNIT 4507	WHITE ROCK OIL & GAS LLC	TEXAS	TERRY
OBO US OTHER	4244530121	NORTH WELCH UNIT 4508	WHITE ROCK OIL & GAS LLC	TEXAS	TERRY
OBO US OTHER	4211530223	NORTH WELCH UNIT 4607	WHITE ROCK OIL & GAS LLC	TEXAS	DAWSON
OBO US OTHER	4211530206	NORTH WELCH UNIT 4609	WHITE ROCK OIL & GAS LLC	TEXAS	DAWSON
OBO US OTHER	4211530211	NORTH WELCH UNIT 4620	WHITE ROCK OIL & GAS LLC	TEXAS	DAWSON
OBO US OTHER	4211530213	NORTH WELCH UNIT 4630	WHITE ROCK OIL & GAS LLC	TEXAS	DAWSON
OBO US OTHER	4211520086	NORTH WELCH UNIT 4631A	WHITE ROCK OIL & GAS LLC	TEXAS	DAWSON
OBO US OTHER	4211530199	NORTH WELCH UNIT 4637	WHITE ROCK OIL & GAS LLC	TEXAS	DAWSON
OBO US OTHER	4211530222	NORTH WELCH UNIT 4638	WHITE ROCK OIL & GAS LLC	TEXAS	DAWSON
OBO US OTHER	4211530270	NORTH WELCH UNIT 4640	WHITE ROCK OIL & GAS LLC	TEXAS	DAWSON
OBO US OTHER	4211530271	NORTH WELCH UNIT 4652	WHITE ROCK OIL & GAS LLC	TEXAS	DAWSON
OBO US OTHER	4211530268	NORTH WELCH UNIT 4653	WHITE ROCK OIL & GAS LLC	TEXAS	DAWSON
OBO US OTHER	4211530285	NORTH WELCH UNIT 4654	WHITE ROCK OIL & GAS LLC	TEXAS	DAWSON
OBO US OTHER	4211530286	NORTH WELCH UNIT 4655	WHITE ROCK OIL & GAS LLC	TEXAS	DAWSON
OBO US OTHER	4211530337	NORTH WELCH UNIT 4656	WHITE ROCK OIL & GAS LLC	TEXAS	DAWSON
OBO US OTHER	4211530439	NORTH WELCH UNIT 4658 RC1	WHITE ROCK OIL & GAS LLC	TEXAS	DAWSON
OBO US OTHER	4211530287	NORTH WELCH UNIT 4663	WHITE ROCK OIL & GAS LLC	TEXAS	DAWSON
OBO US OTHER	4211530313	NORTH WELCH UNIT 4664	WHITE ROCK OIL & GAS LLC	TEXAS	DAWSON
OBO US OTHER	4211530311	NORTH WELCH UNIT 4666	WHITE ROCK OIL & GAS LLC	TEXAS	DAWSON
OBO US OTHER	4211530335	NORTH WELCH UNIT 4667	WHITE ROCK OIL & GAS LLC	TEXAS	DAWSON
OBO US OTHER	4211531172	NORTH WELCH UNIT 4687H	WHITE ROCK OIL & GAS LLC	TEXAS	DAWSON
OBO US OTHER	4244510256	NORTH WELCH UNIT 601	WHITE ROCK OIL & GAS LLC	TEXAS	TERRY
OBO US OTHER	4244530649	NORTH WELCH UNIT 604	WHITE ROCK OIL & GAS LLC	TEXAS	TERRY
OBO US OTHER	4211530610	NORTH WELCH UNIT WI-4211	WHITE ROCK OIL & GAS LLC	TEXAS	DAWSON
OBO US OTHER	4244500499	NORTHRUP 1	WHITE ROCK OIL & GAS LLC	TEXAS	TERRY
OBO US OTHER	4244500498	NORTHRUP 2	WHITE ROCK OIL & GAS LLC	TEXAS	TERRY
OBO US OTHER	4244500500	NORTHRUP 4	WHITE ROCK OIL & GAS LLC	TEXAS	TERRY
OBO US OTHER	4244500125	NORTHRUP 5	WHITE ROCK OIL & GAS LLC	TEXAS	TERRY
OBO US OTHER	4244500126	NORTHRUP 6	WHITE ROCK OIL & GAS LLC	TEXAS	TERRY
OBO US OTHER	4207932750	NORTHWEST SLAUGHTER (SAN ANDRES) UNIT 87	SCOUT ENERGY MANAGEMENT LLC	TEXAS	COCHRAN
OBO US OTHER	4207930356	NORTHWEST SLAUGHTER 51	SCOUT ENERGY MANAGEMENT LLC	TEXAS	COCHRAN
OBO US OTHER	4207930355	NORTHWEST SLAUGHTER 54	SCOUT ENERGY MANAGEMENT LLC	TEXAS	COCHRAN
OBO US OTHER	4207930358	NORTHWEST SLAUGHTER 55	SCOUT ENERGY MANAGEMENT LLC	TEXAS	COCHRAN
OBO US OTHER	4207930357	NORTHWEST SLAUGHTER 56	SCOUT ENERGY MANAGEMENT LLC	TEXAS	COCHRAN
OBO US OTHER	4207930413	NORTHWEST SLAUGHTER 60	SCOUT ENERGY MANAGEMENT LLC	TEXAS	COCHRAN
OBO US OTHER	4207930511	NORTHWEST SLAUGHTER 66	SCOUT ENERGY MANAGEMENT LLC	TEXAS	COCHRAN
OBO US OTHER	4207930507	NORTHWEST SLAUGHTER 67	SCOUT ENERGY MANAGEMENT LLC	TEXAS	COCHRAN
OBO US OTHER	4207930508	NORTHWEST SLAUGHTER 70	SCOUT ENERGY MANAGEMENT LLC	TEXAS	COCHRAN
OBO US OTHER	4207930509	NORTHWEST SLAUGHTER 71	SCOUT ENERGY MANAGEMENT LLC	TEXAS	COCHRAN
OBO US OTHER	4207930134	NORTHWEST SLAUGHTER UNIT 48	SCOUT ENERGY MANAGEMENT LLC	TEXAS	COCHRAN
OBO US OTHER	4207930133	NORTHWEST SLAUGHTER UNIT 49	SCOUT ENERGY MANAGEMENT LLC	TEXAS	COCHRAN

Well Group	API	Well Name	Current Operator Name	State	County
OBO US OTHER	4207932253	NORTHWEST SLAUGHTER UNIT 49R	SCOUT ENERGY MANAGEMENT LLC	TEXAS	COCHRAN
OBO US OTHER	4207930411	NORTHWEST SLAUGHTER UNIT 58	SCOUT ENERGY MANAGEMENT LLC	TEXAS	COCHRAN
OBO US OTHER	4207932254	NORTHWEST SLAUGHTER UNIT WI-83	SCOUT ENERGY MANAGEMENT LLC	TEXAS	COCHRAN
OBO US OTHER	4207930359	NORTHWEST SLGHTR 52	SCOUT ENERGY MANAGEMENT LLC	TEXAS	COCHRAN
OBO US OTHER	4207930354	NORTHWEST SLGHTRU 53	SCOUT ENERGY MANAGEMENT LLC	TEXAS	COCHRAN
OBO US OTHER	4207902222	NORTHWEST SLUER UNT 40	UNION TEXAS PETROLEUM CORP	TEXAS	COCHRAN
OBO US OTHER	4207920115	NORTHWEST SLUER UNT WI40A	SCOUT ENERGY MANAGEMENT LLC	TEXAS	COCHRAN
OBO US OTHER	3002503997	NORTHWST EUMONT UNT 100	RHOMBUS OPERATING CO LTD	NEW MEXICO	LEA
OBO US OTHER	3002503992	NORTHWST EUMONT UNT 101	RHOMBUS OPERATING CO LTD	NEW MEXICO	LEA
OBO US OTHER	3002503991	NORTHWST EUMONT UNT 102	RHOMBUS OPERATING CO LTD	NEW MEXICO	LEA
OBO US OTHER	3002503993	NORTHWST EUMONT UNT 103	RHOMBUS ENERGY INC	NEW MEXICO	LEA
OBO US OTHER	3002504009	NORTHWST EUMONT UNT 104	RHOMBUS ENERGY INC	NEW MEXICO	LEA
OBO US OTHER	3002504007	NORTHWST EUMONT UNT 105	RHOMBUS OPERATING CO LTD	NEW MEXICO	LEA
OBO US OTHER	3002504004	NORTHWST EUMONT UNT 107	RHOMBUS OPERATING CO LTD	NEW MEXICO	LEA
OBO US OTHER	3002504005	NORTHWST EUMONT UNT 108	RHOMBUS OPERATING CO LTD	NEW MEXICO	LEA
OBO US OTHER	3002504006	NORTHWST EUMONT UNT 109	RHOMBUS OPERATING CO LTD	NEW MEXICO	LEA
OBO US OTHER	3002504016	NORTHWST EUMONT UNT 112	RHOMBUS OPERATING CO LTD	NEW MEXICO	LEA
OBO US OTHER	3002504015	NORTHWST EUMONT UNT 114	RHOMBUS OPERATING CO LTD	NEW MEXICO	LEA
OBO US OTHER	3002504014	NORTHWST EUMONT UNT 115	RHOMBUS OPERATING CO LTD	NEW MEXICO	LEA
OBO US OTHER	3002504018	NORTHWST EUMONT UNT 117	RHOMBUS OPERATING CO LTD	NEW MEXICO	LEA
OBO US OTHER	3002504030	NORTHWST EUMONT UNT 118	RHOMBUS OPERATING CO LTD	NEW MEXICO	LEA
OBO US OTHER	3002504035	NORTHWST EUMONT UNT 120	RHOMBUS OPERATING CO LTD	NEW MEXICO	LEA
OBO US OTHER	3002504039	NORTHWST EUMONT UNT 121	RHOMBUS OPERATING CO LTD	NEW MEXICO	LEA
OBO US OTHER	3002504040	NORTHWST EUMONT UNT 122	RHOMBUS OPERATING CO LTD	NEW MEXICO	LEA
OBO US OTHER	3002504038	NORTHWST EUMONT UNT 123	RHOMBUS OPERATING CO LTD	NEW MEXICO	LEA
OBO US OTHER	3002504029	NORTHWST EUMONT UNT 124	RHOMBUS OPERATING CO LTD	NEW MEXICO	LEA
OBO US OTHER	3002504031	NORTHWST EUMONT UNT 125	RHOMBUS OPERATING CO LTD	NEW MEXICO	LEA
OBO US OTHER	3002504033	NORTHWST EUMONT UNT 126	RHOMBUS ENERGY INC	NEW MEXICO	LEA
OBO US OTHER	3002504026	NORTHWST EUMONT UNT 127	RHOMBUS OPERATING CO LTD	NEW MEXICO	LEA
OBO US OTHER	3002504025	NORTHWST EUMONT UNT 128	RHOMBUS OPERATING CO LTD	NEW MEXICO	LEA
OBO US OTHER	3002504037	NORTHWST EUMONT UNT 129	RHOMBUS OPERATING CO LTD	NEW MEXICO	LEA
OBO US OTHER	3002504041	NORTHWST EUMONT UNT 130	RHOMBUS OPERATING CO LTD	NEW MEXICO	LEA
OBO US OTHER	3002504036	NORTHWST EUMONT UNT 131	RHOMBUS OPERATING CO LTD	NEW MEXICO	LEA
OBO US OTHER	3002504027	NORTHWST EUMONT UNT 132	GULF OIL CORPORATION C/O CHEVRON U S A IN	NEW MEXICO	LEA
OBO US OTHER	3002504032	NORTHWST EUMONT UNT 134	RHOMBUS OPERATING CO LTD	NEW MEXICO	LEA
OBO US OTHER	3002504087	NORTHWST EUMONT UNT 136	RHOMBUS OPERATING CO LTD	NEW MEXICO	LEA
OBO US OTHER	3002504075	NORTHWST EUMONT UNT 138	RHOMBUS OPERATING CO LTD	NEW MEXICO	LEA
OBO US OTHER	3002504074	NORTHWST EUMONT UNT 139	RHOMBUS OPERATING CO LTD	NEW MEXICO	LEA
OBO US OTHER	3002504092	NORTHWST EUMONT UNT 142	RHOMBUS OPERATING CO LTD	NEW MEXICO	LEA
OBO US OTHER	3002504081	NORTHWST EUMONT UNT 143	RHOMBUS OPERATING CO LTD	NEW MEXICO	LEA
OBO US OTHER	3002504082	NORTHWST EUMONT UNT 145	RHOMBUS OPERATING CO LTD	NEW MEXICO	LEA
OBO US OTHER	3002504090	NORTHWST EUMONT UNT 147	RHOMBUS OPERATING CO LTD	NEW MEXICO	LEA
OBO US OTHER	3002504093	NORTHWST EUMONT UNT 148	RHOMBUS OPERATING CO LTD	NEW MEXICO	LEA
OBO US OTHER	3002504107	NORTHWST EUMONT UNT 150	RHOMBUS OPERATING CO LTD	NEW MEXICO	LEA
OBO US OTHER	3002504106	NORTHWST EUMONT UNT 151	RHOMBUS OPERATING CO LTD	NEW MEXICO	LEA
OBO US OTHER	3002504108	NORTHWST EUMONT UNT 152	RHOMBUS OPERATING CO LTD	NEW MEXICO	LEA
OBO US OTHER	3002508701	NORTHWST EUMONT UNT 155	RHOMBUS OPERATING CO LTD	NEW MEXICO	LEA
OBO US OTHER	3002504099	NORTHWST EUMONT UNT 156	RHOMBUS OPERATING CO LTD	NEW MEXICO	LEA
OBO US OTHER	3002504098	NORTHWST EUMONT UNT 157	RHOMBUS OPERATING CO LTD	NEW MEXICO	LEA
OBO US OTHER	3002504102	NORTHWST EUMONT UNT 159	RHOMBUS OPERATING CO LTD	NEW MEXICO	LEA
OBO US OTHER	3002504103	NORTHWST EUMONT UNT 160	RHOMBUS OPERATING CO LTD	NEW MEXICO	LEA
OBO US OTHER	3002504116	NORTHWST EUMONT UNT 161	RHOMBUS OPERATING CO LTD	NEW MEXICO	LEA
OBO US OTHER	3002504114	NORTHWST EUMONT UNT 162	RHOMBUS OPERATING CO LTD	NEW MEXICO	LEA
OBO US OTHER	3002504096	NORTHWST EUMONT UNT 164	RHOMBUS OPERATING CO LTD	NEW MEXICO	LEA
OBO US OTHER	4207930414	NORTWEST SLAUGHTER 61	SCOUT ENERGY MANAGEMENT LLC	TEXAS	COCHRAN
OBO US OTHER	4207930938	NW SLAGHTR/SN AN/UN 79	SCOUT ENERGY MANAGEMENT LLC	TEXAS	COCHRAN
OBO US OTHER	4207931132	NW SLAGHTR/SNAND/UN 80	SCOUT ENERGY MANAGEMENT LLC	TEXAS	COCHRAN
OBO US OTHER	4207900733	NW SLAUGHTER ADR UN 1	SCOUT ENERGY MANAGEMENT LLC	TEXAS	COCHRAN
OBO US OTHER	4207900122	NW SLAUGHTER ADR UN 10	SCOUT ENERGY MANAGEMENT LLC	TEXAS	COCHRAN
OBO US OTHER	4207900120	NW SLAUGHTER ADR UN 11	SCOUT ENERGY MANAGEMENT LLC	TEXAS	COCHRAN
OBO US OTHER	4207900118	NW SLAUGHTER ADR UN 12	SCOUT ENERGY MANAGEMENT LLC	TEXAS	COCHRAN
OBO US OTHER	4207900062	NW SLAUGHTER ADR UN 16	SCOUT ENERGY MANAGEMENT LLC	TEXAS	COCHRAN
OBO US OTHER	4207900065	NW SLAUGHTER ADR UN 19	SCOUT ENERGY MANAGEMENT LLC	TEXAS	COCHRAN
OBO US OTHER	4207900126	NW SLAUGHTER ADR UN 20	SCOUT ENERGY MANAGEMENT LLC	TEXAS	COCHRAN
OBO US OTHER	4207900066	NW SLAUGHTER ADR UN 22	SCOUT ENERGY MANAGEMENT LLC	TEXAS	COCHRAN
OBO US OTHER	4207900067	NW SLAUGHTER ADR UN 23	SCOUT ENERGY MANAGEMENT LLC	TEXAS	COCHRAN
OBO US OTHER	4207900068	NW SLAUGHTER ADR UN 24	SCOUT ENERGY MANAGEMENT LLC	TEXAS	COCHRAN
OBO US OTHER	4207900069	NW SLAUGHTER ADR UN 25	SCOUT ENERGY MANAGEMENT LLC	TEXAS	COCHRAN
OBO US OTHER	4207900071	NW SLAUGHTER ADR UN 26	SCOUT ENERGY MANAGEMENT LLC	TEXAS	COCHRAN
OBO US OTHER	4207900072	NW SLAUGHTER ADR UN 27	SCOUT ENERGY MANAGEMENT LLC	TEXAS	COCHRAN
OBO US OTHER	4207902213	NW SLAUGHTER ADR UN 28	SCOUT ENERGY MANAGEMENT LLC	TEXAS	COCHRAN
OBO US OTHER	4207902212	NW SLAUGHTER ADR UN 29	SCOUT ENERGY MANAGEMENT LLC	TEXAS	COCHRAN
OBO US OTHER	4207902211	NW SLAUGHTER ADR UN 30	SCOUT ENERGY MANAGEMENT LLC	TEXAS	COCHRAN
OBO US OTHER	4207902209	NW SLAUGHTER ADR UN 31	SCOUT ENERGY MANAGEMENT LLC	TEXAS	COCHRAN
OBO US OTHER	4207900036	NW SLAUGHTER ADR UN 35W	SCOUT ENERGY MANAGEMENT LLC	TEXAS	COCHRAN
OBO US OTHER	4207900037	NW SLAUGHTER ADR UN 36	SCOUT ENERGY MANAGEMENT LLC	TEXAS	COCHRAN
OBO US OTHER	4207902210	NW SLAUGHTER ADR UN 39W	SCOUT ENERGY MANAGEMENT LLC	TEXAS	COCHRAN
OBO US OTHER	4207902220	NW SLAUGHTER ADR UN 41	SCOUT ENERGY MANAGEMENT LLC	TEXAS	COCHRAN
OBO US OTHER	4207902218	NW SLAUGHTER ADR UN 42W	SCOUT ENERGY MANAGEMENT LLC	TEXAS	COCHRAN
OBO US OTHER	4207902217	NW SLAUGHTER ADR UN 43	SCOUT ENERGY MANAGEMENT LLC	TEXAS	COCHRAN
OBO US OTHER	4207902216	NW SLAUGHTER ADR UN 44W	SCOUT ENERGY MANAGEMENT LLC	TEXAS	COCHRAN
OBO US OTHER	4207902215	NW SLAUGHTER ADR UN 45	SCOUT ENERGY MANAGEMENT LLC	TEXAS	COCHRAN
OBO US OTHER	4207902224	NW SLAUGHTER ADR UN 47	SCOUT ENERGY MANAGEMENT LLC	TEXAS	COCHRAN
OBO US OTHER	4207900117	NW SLAUGHTER ADR UN 4W	SCOUT ENERGY MANAGEMENT LLC	TEXAS	COCHRAN

Well Group	API	Well Name	Current Operator Name	State	County
OBO US OTHER	4207900119	NW SLAUGHTER ADR UN 5	SCOUT ENERGY MANAGEMENT LLC	TEXAS	COCHRAN
OBO US OTHER	4207900121	NW SLAUGHTER ADR UN 6W	SCOUT ENERGY MANAGEMENT LLC	TEXAS	COCHRAN
OBO US OTHER	4207900123	NW SLAUGHTER ADR UN 7	SCOUT ENERGY MANAGEMENT LLC	TEXAS	COCHRAN
OBO US OTHER	4207900125	NW SLAUGHTER ADR UN 8	SCOUT ENERGY MANAGEMENT LLC	TEXAS	COCHRAN
OBO US OTHER	4207900124	NW SLAUGHTER ADR UN 9	SCOUT ENERGY MANAGEMENT LLC	TEXAS	COCHRAN
OBO US OTHER	4207902207	NW SLAUGHTER ADR UNIT 32	SCOUT ENERGY MANAGEMENT LLC	TEXAS	COCHRAN
OBO US OTHER	4207902206	NW SLAUGHTER ADR UNIT 33	SCOUT ENERGY MANAGEMENT LLC	TEXAS	COCHRAN
OBO US OTHER	4207902208	NW SLAUGHTER ADR UNIT 34	SCOUT ENERGY MANAGEMENT LLC	TEXAS	COCHRAN
OBO US OTHER	4207900038	NW SLAUGHTER ADR UNIT 38	SCOUT ENERGY MANAGEMENT LLC	TEXAS	COCHRAN
OBO US OTHER	4207930410	NW SLAUGHTER SAD UN 57	SCOUT ENERGY MANAGEMENT LLC	TEXAS	COCHRAN
OBO US OTHER	4207930278	NW SLAUGHTER SADRU 50	SCOUT ENERGY MANAGEMENT LLC	TEXAS	COCHRAN
OBO US OTHER	4207900064	NW SLAUGHTER SAN ANDRES UNIT 18	SCOUT ENERGY MANAGEMENT LLC	TEXAS	COCHRAN
OBO US OTHER	4207930506	NW SLAUGHTER U 65	SCOUT ENERGY MANAGEMENT LLC	TEXAS	COCHRAN
OBO US OTHER	4207930512	NW SLAUGHTER U 68	SCOUT ENERGY MANAGEMENT LLC	TEXAS	COCHRAN
OBO US OTHER	4207930510	NW SLAUGHTER U 69	SCOUT ENERGY MANAGEMENT LLC	TEXAS	COCHRAN
OBO US OTHER	4207930942	NW SLAUGHTER U 74	SCOUT ENERGY MANAGEMENT LLC	TEXAS	COCHRAN
OBO US OTHER	4207930412	NW SLAUGHTER UNIT 59	SCOUT ENERGY MANAGEMENT LLC	TEXAS	COCHRAN
OBO US OTHER	4207930415	NW SLAUGHTER UNIT 62	SCOUT ENERGY MANAGEMENT LLC	TEXAS	COCHRAN
OBO US OTHER	4207930416	NW SLAUGHTER UNIT 63	SCOUT ENERGY MANAGEMENT LLC	TEXAS	COCHRAN
OBO US OTHER	4207930417	NW SLAUGHTER UNIT 64	SCOUT ENERGY MANAGEMENT LLC	TEXAS	COCHRAN
OBO US OTHER	4207930943	NW SLAUGHTER UNIT 72	SCOUT ENERGY MANAGEMENT LLC	TEXAS	COCHRAN
OBO US OTHER	4207930937	NW SLAUGHTER UNIT 73	SCOUT ENERGY MANAGEMENT LLC	TEXAS	COCHRAN
OBO US OTHER	4207930941	NW SLAUGHTER UNIT 75	SCOUT ENERGY MANAGEMENT LLC	TEXAS	COCHRAN
OBO US OTHER	4207930940	NW SLAUGHTER UNIT 76	SCOUT ENERGY MANAGEMENT LLC	TEXAS	COCHRAN
OBO US OTHER	4207930936	NW SLAUGHTR/SADR/UN 78	SCOUT ENERGY MANAGEMENT LLC	TEXAS	COCHRAN
OBO US OTHER	4207930939	NW SLAUTR/SN AND/UN 77	SCOUT ENERGY MANAGEMENT LLC	TEXAS	COCHRAN
OBO US OTHER	4207901618	NW WILLARD 1	APACHE CORPORATION	TEXAS	COCHRAN
OBO US OTHER	4207901619	NW WILLARD 2	APACHE CORPORATION	TEXAS	COCHRAN
OBO US OTHER	4221900159	NW WILLARD D 1	APACHE CORPORATION	TEXAS	HOCKLEY
OBO US OTHER	4221900162	NW WILLARD D 2	APACHE CORPORATION	TEXAS	HOCKLEY
OBO US OTHER	4221931338	O O BAKER 17	SABINAL ENERGY OPERATING LLC	TEXAS	HOCKLEY
OBO US OTHER	4221931319	O O BAKER 18	SABINAL ENERGY OPERATING LLC	TEXAS	HOCKLEY
OBO US OTHER	3001532995	OD FEDERAL 1	APACHE CORPORATION	NEW MEXICO	EDDY
OBO US OTHER	3001532986	OD FEDERAL 2	APACHE CORPORATION	NEW MEXICO	EDDY
OBO US OTHER	3001534462	OD FEDERAL 3	APACHE CORPORATION	NEW MEXICO	EDDY
OBO US OTHER	4200304134	OGDEN 1	BAM PERMIAN OPERATING LLC	TEXAS	ANDREWS
OBO US OTHER	3001502600	OHIO-STATE B 1	BP AMERICA PRODUCTION COMPANY	NEW MEXICO	EDDY
OBO US OTHER	3001502601	OHIO-STATE B 2	BP AMERICA PRODUCTION COMPANY	NEW MEXICO	EDDY
OBO US OTHER	4211500388	OL HARP 1	WHITE ROCK OIL & GAS LLC	TEXAS	DAWSON
OBO US OTHER	4244500128	OLIVER A 1	WHITE ROCK OIL & GAS LLC	TEXAS	TERRY
OBO US OTHER	4221902700	OO BAKER 1	SABINAL ENERGY OPERATING LLC	TEXAS	HOCKLEY
OBO US OTHER	4221902701	OO BAKER 2	SABINAL ENERGY OPERATING LLC	TEXAS	HOCKLEY
OBO US OTHER	4221902702	OO BAKER 3	SABINAL ENERGY OPERATING LLC	TEXAS	HOCKLEY
OBO US OTHER	4221902704	OO BAKER 5	SABINAL ENERGY OPERATING LLC	TEXAS	HOCKLEY
OBO US OTHER	4221902707	OO BAKER 8	SABINAL ENERGY OPERATING LLC	TEXAS	HOCKLEY
OBO US OTHER	4221935371	OWEN HEIRS 11	SABINAL ENERGY OPERATING LLC	TEXAS	HOCKLEY
OBO US OTHER	4221901284	OWEN HEIRS 4	SABINAL ENERGY OPERATING LLC	TEXAS	HOCKLEY
OBO US OTHER	4221901285	OWEN HEIRS 5	MOBIL PRODUCING TEXAS & NEW MEXICO INC	TEXAS	HOCKLEY
OBO US OTHER	4221930323	OWEN HEIRS 7	SABINAL ENERGY OPERATING LLC	TEXAS	HOCKLEY
OBO US OTHER	4221935278	OWEN HEIRS WI-10A	SABINAL ENERGY OPERATING LLC	TEXAS	HOCKLEY
OBO US OTHER	4221901282	OWEN HEIRS WI2	SABINAL ENERGY OPERATING LLC	TEXAS	HOCKLEY
OBO US OTHER	4221901035	OWENS C E 2	SABINAL ENERGY OPERATING LLC	TEXAS	HOCKLEY
OBO US OTHER	3001531263	OXY BATTLESTAR STATE 1	PREMIER OIL & GAS INC	NEW MEXICO	EDDY
OBO US OTHER	3001533596	OXY GARTER STATE #1	OXY USA WTP LP	NEW MEXICO	EDDY
OBO US OTHER	3001534916	OXY WILD BURRO FEDERAL 1	CHI OPERATING INC	NEW MEXICO	EDDY
OBO US OTHER	4244330375	PAKENHAM 66 #1	RIO TEX INC	TEXAS	TERRELL
OBO US OTHER	3001510728	PAN AM PARDUE `ALZ` FEDERAL COM 1	EOG RESOURCES INC	NEW MEXICO	EDDY
OBO US OTHER	4213503978	PARKER `B` 1-T	APACHE CORPORATION	TEXAS	ECTOR
OBO US OTHER	4213503804	PARKER `B` 3-T	APACHE CORPORATION	TEXAS	ECTOR
OBO US OTHER	4213508520	PARKER `B` 4-T	APACHE CORPORATION	TEXAS	ECTOR
OBO US OTHER	4213503805	PARKER B 7	FORMENTERA OPERATIONS LLC	TEXAS	ECTOR
OBO US OTHER	4213542668	PARKER RANCHLAND 21 1	ROBERTSON RESOURCES INC	TEXAS	ECTOR
OBO US OTHER	4213542809	PARKER RANCHLAND 21 2	ICA ENERGY OPERATING LLC	TEXAS	ECTOR
OBO US OTHER	4213543149	PARKER RANCHLAND 21 3	ICA ENERGY OPERATING LLC	TEXAS	ECTOR
OBO US OTHER	4213543101	PARKER RANCHLAND 21 5	ROBERTSON RESOURCES INC	TEXAS	ECTOR
OBO US OTHER	4213543102	PARKER RANCHLAND 21 6	ROBERTSON RESOURCES INC	TEXAS	ECTOR
OBO US OTHER	4213542817	PARKER RANCHLAND 22 4	ROBERTSON RESOURCES INC	TEXAS	ECTOR
OBO US OTHER	4216537842	PARMER `11-317A` 1	J CLEO THOMPSON	TEXAS	GAINES
OBO US OTHER	4216537567	PARMER `1-317` 1	BASIN OIL & GAS OPERATING LLC	TEXAS	GAINES
OBO US OTHER	4216537856	PARMER `16-317` 1	J CLEO THOMPSON	TEXAS	GAINES
OBO US OTHER	4221933038	PATTON 1 RC2	TEXLAND PETROLEUM LP	TEXAS	HOCKLEY
OBO US OTHER	4221934273	PATTON 2 RC1	TEXLAND PETROLEUM LP	TEXAS	HOCKLEY
OBO US OTHER	3002500803	PEARSALL `A` 14	MAVERICK PERMIAN LLC	NEW MEXICO	LEA
OBO US OTHER	3002500809	PEARSALL `A` 8	CONOCO INC	NEW MEXICO	LEA
OBO US OTHER	3002512785	PEARSALL `A` GI-15	MAVERICK PERMIAN LLC	NEW MEXICO	LEA
OBO US OTHER	3002500819	PEARSALL B 2	CONOCOPHILLIPS COMPANY	NEW MEXICO	LEA
OBO US OTHER	4246137535	PECK 1	ZARVONA ENERGY LLC	TEXAS	UPTON
OBO US OTHER	4246137552	PECK 2	ZARVONA ENERGY LLC	TEXAS	UPTON
OBO US OTHER	4246138216	PECK 3	ZARVONA ENERGY LLC	TEXAS	UPTON
OBO US OTHER	4246138523	PECK 4	ZARVONA ENERGY LLC	TEXAS	UPTON
OBO US OTHER	4246138825	PECK 5	ZARVONA ENERGY LLC	TEXAS	UPTON
OBO US OTHER	4246138976	PECK 6	ZARVONA ENERGY LLC	TEXAS	UPTON
OBO US OTHER	4246138974	PECK 7	ZARVONA ENERGY LLC	TEXAS	UPTON
OBO US OTHER	4246138973	PECK 8	ZARVONA ENERGY LLC	TEXAS	UPTON

Well Group	API	Well Name	Current Operator Name	State	County
OBO US OTHER	4210540170	PERRY 21 LEASE NO 25	ANADARKO E&P ONSHORE LLC	TEXAS	CROCKETT
OBO US OTHER	4210539029	PERRY 21 1	RED STAG OPERATING LLC	TEXAS	CROCKETT
OBO US OTHER	4210539072	PERRY 21 2	RED STAG OPERATING LLC	TEXAS	CROCKETT
OBO US OTHER	4210539075	PERRY 21 3	RED STAG OPERATING LLC	TEXAS	CROCKETT
OBO US OTHER	4210539074	PERRY 21 4	RED STAG OPERATING LLC	TEXAS	CROCKETT
OBO US OTHER	3002504089	PERSONS 001	RHOMBUS OPERATING CO LTD	NEW MEXICO	LEA
OBO US OTHER	3002504091	PERSONS 003	RHOMBUS OPERATING CO LTD	NEW MEXICO	LEA
OBO US OTHER	4243530608	PFLUGER /104/ 4	UPP OPERATING LLC	TEXAS	SUTTON
OBO US OTHER	4243530766	PFLUGER /84/ 4	UPP OPERATING LLC	TEXAS	SUTTON
OBO US OTHER	4243530767	PFLUGER /85/ 3	HIGHMOUNT EXP & PROD TEXAS LLC	TEXAS	SUTTON
OBO US OTHER	4243535098	PFLUGER `103` 11	UPP OPERATING LLC	TEXAS	SUTTON
OBO US OTHER	4243534969	PFLUGER `103` 5	UPP OPERATING LLC	TEXAS	SUTTON
OBO US OTHER	4243535031	PFLUGER `103` 6	UPP OPERATING LLC	TEXAS	SUTTON
OBO US OTHER	4243534717	PFLUGER `104` 10	UPP OPERATING LLC	TEXAS	SUTTON
OBO US OTHER	4243534899	PFLUGER `104` 15	UPP OPERATING LLC	TEXAS	SUTTON
OBO US OTHER	4243535117	PFLUGER `104` 16	UPP OPERATING LLC	TEXAS	SUTTON
OBO US OTHER	4243532694	PFLUGER `104` 5	UPP OPERATING LLC	TEXAS	SUTTON
OBO US OTHER	4243532870	PFLUGER `104` 6	UPP OPERATING LLC	TEXAS	SUTTON
OBO US OTHER	4243533064	PFLUGER `104` 7	ENERVEST OPERATING LLC	TEXAS	SUTTON
OBO US OTHER	4243534660	PFLUGER `104` 9	UPP OPERATING LLC	TEXAS	SUTTON
OBO US OTHER	4243534697	PFLUGER `105` 12	UPP OPERATING LLC	TEXAS	SUTTON
OBO US OTHER	4243534851	PFLUGER `105` 14	UPP OPERATING LLC	TEXAS	SUTTON
OBO US OTHER	4243535035	PFLUGER `105` 15	UPP OPERATING LLC	TEXAS	SUTTON
OBO US OTHER	4243535101	PFLUGER `105` 17	UPP OPERATING LLC	TEXAS	SUTTON
OBO US OTHER	4243532883	PFLUGER `105` 6	HIGHMOUNT EXP & PROD TEXAS LLC	TEXAS	SUTTON
OBO US OTHER	4243533065	PFLUGER `105` 7	HIGHMOUNT EXP & PROD TEXAS LLC	TEXAS	SUTTON
OBO US OTHER	4243533333	PFLUGER `105` 8	UPP OPERATING LLC	TEXAS	SUTTON
OBO US OTHER	4243534785	PFLUGER `84` 11	UPP OPERATING LLC	TEXAS	SUTTON
OBO US OTHER	4243534932	PFLUGER `84` 13	UPP OPERATING LLC	TEXAS	SUTTON
OBO US OTHER	4243535105	PFLUGER `84` 16	UPP OPERATING LLC	TEXAS	SUTTON
OBO US OTHER	4243535265	PFLUGER `84` 17	UPP OPERATING LLC	TEXAS	SUTTON
OBO US OTHER	4243535395	PFLUGER `84` 18	UPP OPERATING LLC	TEXAS	SUTTON
OBO US OTHER	4243532872	PFLUGER `84` 5	UPP OPERATING LLC	TEXAS	SUTTON
OBO US OTHER	4243533334	PFLUGER `84` 6	UPP OPERATING LLC	TEXAS	SUTTON
OBO US OTHER	4243534712	PFLUGER `85` 11	UPP OPERATING LLC	TEXAS	SUTTON
OBO US OTHER	4243534826	PFLUGER `85` 12	UPP OPERATING LLC	TEXAS	SUTTON
OBO US OTHER	4243535106	PFLUGER `85` 13	UPP OPERATING LLC	TEXAS	SUTTON
OBO US OTHER	4243535109	PFLUGER `85` 16	UPP OPERATING LLC	TEXAS	SUTTON
OBO US OTHER	4243535108	PFLUGER `85` 17	UPP OPERATING LLC	TEXAS	SUTTON
OBO US OTHER	4243532873	PFLUGER `85` 5	UPP OPERATING LLC	TEXAS	SUTTON
OBO US OTHER	4243533683	PFLUGER `85` 7	UPP OPERATING LLC	TEXAS	SUTTON
OBO US OTHER	4243535171	PFLUGER `85` 9	UPP OPERATING LLC	TEXAS	SUTTON
OBO US OTHER	4243534936	PFLUGER 85 10	UPP OPERATING LLC	TEXAS	SUTTON
OBO US OTHER	4243539093	PFLUGER 85 21	UPP OPERATING LLC	TEXAS	SUTTON
OBO US OTHER	4245131848	PFLUGER N 2201 RC1	EARTHSTONE OPERATING LLC	TEXAS	TOM GREEN
OBO US OTHER	4245131930	PFLUGER N 2204 RC1	INDEPENDENCE RESOURCES MANAGEMENT LLC	TEXAS	TOM GREEN
OBO US OTHER	4245131947	PFLUGER N 2205 RC1	INDEPENDENCE RESOURCES MANAGEMENT LLC	TEXAS	TOM GREEN
OBO US OTHER	4245132112	PFLUGER N 2206 RC1	EARTHSTONE OPERATING LLC	TEXAS	TOM GREEN
OBO US OTHER	4245132145	PFLUGER N 2207 RC1	EARTHSTONE OPERATING LLC	TEXAS	TOM GREEN
OBO US OTHER	4245132242	PFLUGER N 2208 RC1	EARTHSTONE OPERATING LLC	TEXAS	TOM GREEN
OBO US OTHER	4245132245	PFLUGER N 2209 RC1	EARTHSTONE OPERATING LLC	TEXAS	TOM GREEN
OBO US OTHER	4245132148	PFLUGER N 2211 RC1	EARTHSTONE OPERATING LLC	TEXAS	TOM GREEN
OBO US OTHER	4245132234	PFLUGER N 2212 RC1	EARTHSTONE OPERATING LLC	TEXAS	TOM GREEN
OBO US OTHER	4245132246	PFLUGER N 2213 RC1	EARTHSTONE OPERATING LLC	TEXAS	TOM GREEN
OBO US OTHER	4245132309	PFLUGER N 2215 RC1	EARTHSTONE OPERATING LLC	TEXAS	TOM GREEN
OBO US OTHER	4243533071	PFLUGER`85` 6	UPP OPERATING LLC	TEXAS	SUTTON
OBO US OTHER	4243530609	PFLUGER-104 3	UPP OPERATING LLC	TEXAS	SUTTON
OBO US OTHER	4243530707	PFLUGER-105 3	HIGHMOUNT EXP & PROD TEXAS LLC	TEXAS	SUTTON
OBO US OTHER	4243530706	PFLUGER-105 4	UPP OPERATING LLC	TEXAS	SUTTON
OBO US OTHER	4221935748	PHILLIPS `A` 1	SIXESS ENERGY LLC	TEXAS	HOCKLEY
OBO US OTHER	4221936300	PHILLIPS `A` 3	SIXESS ENERGY LLC	TEXAS	HOCKLEY
OBO US OTHER	4210540265	PHILLIPS `B` 238B	DISCOVERY NATURAL RESOURCES LLC	TEXAS	CROCKETT
OBO US OTHER	4221933666	PHILLIPS 1	WALSH PETROLEUM INC	TEXAS	HOCKLEY
OBO US OTHER	4244500167	PHILLIPS A 1	WHITE ROCK OIL & GAS LLC	TEXAS	TERRY
OBO US OTHER	4244500168	PHILLIPS A 2	WHITE ROCK OIL & GAS LLC	TEXAS	TERRY
OBO US OTHER	4244500169	PHILLIPS A 3	WHITE ROCK OIL & GAS LLC	TEXAS	TERRY
OBO US OTHER	4210540042	PHILLIPS B 306D	DISCOVERY NATURAL RESOURCES LLC	TEXAS	CROCKETT
OBO US OTHER	4221931562	PHILLIPS C M 1	WALSH PETROLEUM INC	TEXAS	HOCKLEY
OBO US OTHER	4221935750	PHILLIPS C M 2X	SIXESS ENERGY LLC	TEXAS	HOCKLEY
OBO US OTHER	4221935745	PHILLIPS C M WI-3	SIXESS ENERGY LLC	TEXAS	HOCKLEY
OBO US OTHER	4221935746	PHILLIPS C M WI-4	SIXESS ENERGY LLC	TEXAS	HOCKLEY
OBO US OTHER	4221935743	PHILLIPS C M WI-5	SIXESS ENERGY LLC	TEXAS	HOCKLEY
OBO US OTHER	4210538263	PIERCE `2218` 2	EPIC PERMIAN OPERATING LLC	TEXAS	CROCKETT
OBO US OTHER	4210531867	PIERCE J S 1-10	EPIC PERMIAN OPERATING LLC	TEXAS	CROCKETT
OBO US OTHER	4210530731	PIERCE V I /10/ 1	EPIC PERMIAN OPERATING LLC	TEXAS	CROCKETT
OBO US OTHER	4210531001	PIERCE V I 24 RC1	TOC ENERGY RESOURCES LLC	TEXAS	CROCKETT
OBO US OTHER	4210537565	PIERCE, V.I. 44A #6	QUESTA OIL & GAS CO UNIT PETROLEUM	TEXAS	CROCKETT
OBO US OTHER	4210537105	PIERCE-HENDERSON #706	HENRY PETROLEUM CORPORATION	TEXAS	CROCKETT
OBO US OTHER	4210533113	PIERCE-HENDERSON 7 #4	HENRY PETROLEUM CORPORATION	TEXAS	CROCKETT
OBO US OTHER	4210533095	PIERCE-HENDERSON 7 #5	HENRY PETROLEUM CORPORATION	TEXAS	CROCKETT
OBO US OTHER	4210533085	PIERCE-HENDERSON 8 #2	HENRY PETROLEUM CORPORATION	TEXAS	CROCKETT
OBO US OTHER	4210534146	PIERCE-HENDERSON`10 1	EPIC PERMIAN OPERATING LLC	TEXAS	CROCKETT
OBO US OTHER	4210537376	PIERCE-STATE 105 1	EPIC PERMIAN OPERATING LLC	TEXAS	CROCKETT
OBO US OTHER	3001539545	PINE BOX `17` AP FEDERAL COM 1H	MEWBOURNE OIL COMPANY	NEW MEXICO	EDDY

Well Group	API	Well Name	Current Operator Name	State	County
OBO US OTHER	3001539390	PINE BOX `21` MD FEDERAL COM 1H	MEWBOURNE OIL COMPANY	NEW MEXICO	EDDY
OBO US OTHER	3001540205	PINE BOX 17 BO FEDERAL 1H	MEWBOURNE OIL COMPANY	NEW MEXICO	EDDY
OBO US OTHER	3001534913	PINE BOX 17 FEDERAL 1	MEWBOURNE OIL COMPANY	NEW MEXICO	EDDY
OBO US OTHER	3001535268	PINE BOX 17 FEDERAL 2	MEWBOURNE OIL COMPANY	NEW MEXICO	EDDY
OBO US OTHER	3001538301	PINE BOX 21 CN FED COM 1H	MEWBOURNE OIL COMPANY	NEW MEXICO	EDDY
OBO US OTHER	3001534104	PINE BOX 21 FEDERAL COM 1	MEWBOURNE OIL COMPANY	NEW MEXICO	EDDY
OBO US OTHER	4210334625	PITA 1	DIAMONDBACK E&P LLC	TEXAS	CRANE
OBO US OTHER	4211501204	POOL G W `123` 1	CROSS TIMBERS ENERGY LLC	TEXAS	DAWSON
OBO US OTHER	4210537592	POWEL GMS DEEP 3	APACHE CORPORATION	TEXAS	CROCKETT
OBO US OTHER	4210538212	POWELL `56` 1	EOG RESOURCES INC	TEXAS	CROCKETT
OBO US OTHER	4210538241	POWELL `56` 2	EOG RESOURCES INC	TEXAS	CROCKETT
OBO US OTHER	4210538255	POWELL `56` 3	EOG RESOURCES INC	TEXAS	CROCKETT
OBO US OTHER	4210538281	POWELL `56` 4	EOG RESOURCES INC	TEXAS	CROCKETT
OBO US OTHER	4210538296	POWELL `56` 5	EOG RESOURCES INC	TEXAS	CROCKETT
OBO US OTHER	4210534899	POWELL C 4	TROJAN OIL & GAS PRODUCTION	TEXAS	CROCKETT
OBO US OTHER	4210535485	POWELL C 5	TROJAN OIL & GAS PRODUCTION	TEXAS	CROCKETT
OBO US OTHER	4210535530	POWELL C 6	TROJAN OIL & GAS PRODUCTION	TEXAS	CROCKETT
OBO US OTHER	4210502731	POWELL GMS G 2	UNITEX OIL & GAS LLC	TEXAS	CROCKETT
OBO US OTHER	4210502736	POWELL GMS G 4	UNITEX OIL & GAS LLC	TEXAS	CROCKETT
OBO US OTHER	4210502739	POWELL GMS G 5	UNITEX OIL & GAS LLC	TEXAS	CROCKETT
OBO US OTHER	4210510254	POWELL GMS G 6	UNITEX OIL & GAS LLC	TEXAS	CROCKETT
OBO US OTHER	4210534850	POWELL L P `54` 4	SAHARA OPERATING COMPANY	TEXAS	CROCKETT
OBO US OTHER	4210535437	POWELL L P `54` 6	SAHARA OPERATING COMPANY	TEXAS	CROCKETT
OBO US OTHER	4210535481	POWELL L P `54` 7	SAHARA OPERATING COMPANY	TEXAS	CROCKETT
OBO US OTHER	4210535086	POWELL L P -B 17 RC1	UNITEX OIL & GAS LLC	TEXAS	CROCKETT
OBO US OTHER	4210535087	POWELL L P B 18	UNITEX OIL & GAS LLC	TEXAS	CROCKETT
OBO US OTHER	4210502119	POWELL L P B 2 RC1	TROJAN OIL & GAS PRODUCTION	TEXAS	CROCKETT
OBO US OTHER	4210502125	POWELL L P B 4 RC1	TROJAN OIL & GAS PRODUCTION	TEXAS	CROCKETT
OBO US OTHER	4210502118	POWELL L P C 1	TROJAN OIL & GAS PRODUCTION	TEXAS	CROCKETT
OBO US OTHER	4210535088	POWELL L P C 9	UNITEX OIL & GAS LLC	TEXAS	CROCKETT
OBO US OTHER	4210535130	POWELL L T `54` 5	SAHARA OPERATING COMPANY	TEXAS	CROCKETT
OBO US OTHER	4223531764	PROBANDT /70/ 2	PIONEER NATURAL RESOURCES USA INC	TEXAS	IRION
OBO US OTHER	4223531763	PROBANDT /70/ 3	PIONEER NATURAL RESOURCES USA INC	TEXAS	IRION
OBO US OTHER	4223532446	PROBANDT `4` 5	PIONEER NATURAL RESOURCES USA INC	TEXAS	IRION
OBO US OTHER	4223532482	PROBANDT `4` 7	PIONEER NATURAL RESOURCES USA INC	TEXAS	IRION
OBO US OTHER	4245131343	PROBANDT `58` 6	PIONEER NATURAL RESOURCES USA INC	TEXAS	TOM GREEN
OBO US OTHER	4245131344	PROBANDT `58` 8	PIONEER NATURAL RESOURCES USA INC	TEXAS	TOM GREEN
OBO US OTHER	4223533988	PROBANDT 4 9	PIONEER NATURAL RESOURCES USA INC	TEXAS	IRION
OBO US OTHER	4223533989	PROBANDT 70 9	PIONEER NATURAL RESOURCES USA INC	TEXAS	IRION
OBO US OTHER	4216538725	QUAIL 4 1H	SABINAL ENERGY OPERATING LLC	TEXAS	GAINES
OBO US OTHER	3001535848	QUANDRY BJQ FEDERAL 1	EOG RESOURCES INC	NEW MEXICO	EDDY
OBO US OTHER	4200342526	QUEENBEE `A` 4	MAVERICK PERMIAN LLC	TEXAS	ANDREWS
OBO US OTHER	4200340013	QUEENBEE 1	MAVERICK PERMIAN LLC	TEXAS	ANDREWS
OBO US OTHER	4213539465	QUEENBEE A 0003	MAVERICK PERMIAN LLC	TEXAS	ECTOR
OBO US OTHER	3001538474	QUICK DRAW `22` DE 001H	MEWBOURNE OIL COMPANY	NEW MEXICO	EDDY
OBO US OTHER	3001536531	QUICK DRAW 15 J 1	MEWBOURNE OIL COMPANY	NEW MEXICO	EDDY
OBO US OTHER	3001537377	QUICK DRAW 22 D 001	MEWBOURNE OIL COMPANY	NEW MEXICO	EDDY
OBO US OTHER	4209530942	RABON 1	DAMRON ENERGY LLC	TEXAS	CONCHO
OBO US OTHER	3002543114	RAGNAR FED COM 15H	SPUR ENERGY PARTNERS LLC	NEW MEXICO	LEA
OBO US OTHER	3002543272	RAGNAR FEDERAL COM 16H	SPUR ENERGY PARTNERS LLC	NEW MEXICO	LEA
OBO US OTHER	3002543131	RAGNAR FEDERAL COM 25H	SPUR ENERGY PARTNERS LLC	NEW MEXICO	LEA
OBO US OTHER	3002543273	RAGNAR FEDERAL COM 26H	SPUR ENERGY PARTNERS LLC	NEW MEXICO	LEA
OBO US OTHER	3001500677	RAMAPO-STATE 4	BP AMERICA PRODUCTION COMPANY	NEW MEXICO	EDDY
OBO US OTHER	4221930847	READING-HOLMES 2	S K ROGERS OIL INC	TEXAS	HOCKLEY
OBO US OTHER	4221930794	REDING-HOLMES 1	TEXLAND PETROLEUM LP	TEXAS	HOCKLEY
OBO US OTHER	4221936264	REDING-HOLMES 3 RC1	TEXLAND PETROLEUM LP	TEXAS	HOCKLEY
OBO US OTHER	4221936777	REDING-HOLMES 4	TEXLAND PETROLEUM LP	TEXAS	HOCKLEY
OBO US OTHER	4243531230	REED /116/ 4	UPP OPERATING LLC	TEXAS	SUTTON
OBO US OTHER	4243532848	REED `100` 6	UPP OPERATING LLC	TEXAS	SUTTON
OBO US OTHER	4243533498	REED `100` 8	UPP OPERATING LLC	TEXAS	SUTTON
OBO US OTHER	4243534046	REED `100` 9	UPP OPERATING LLC	TEXAS	SUTTON
OBO US OTHER	4243534720	REED `101 15	UPP OPERATING LLC	TEXAS	SUTTON
OBO US OTHER	4243534436	REED `101` 11	UPP OPERATING LLC	TEXAS	SUTTON
OBO US OTHER	4243534674	REED `101` 13	UPP OPERATING LLC	TEXAS	SUTTON
OBO US OTHER	4243534721	REED `101` 14	UPP OPERATING LLC	TEXAS	SUTTON
OBO US OTHER	4243535986	REED `101` 19	UPP OPERATING LLC	TEXAS	SUTTON
OBO US OTHER	4243533331	REED `101` 7	UPP OPERATING LLC	TEXAS	SUTTON
OBO US OTHER	4243534342	REED `116` 12	UPP OPERATING LLC	TEXAS	SUTTON
OBO US OTHER	4243534341	REED `116` 13	UPP OPERATING LLC	TEXAS	SUTTON
OBO US OTHER	4243535772	REED `116` 17	UPP OPERATING LLC	TEXAS	SUTTON
OBO US OTHER	4243532751	REED `116` 5	UPP OPERATING LLC	TEXAS	SUTTON
OBO US OTHER	4243532981	REED `116` 6	UPP OPERATING LLC	TEXAS	SUTTON
OBO US OTHER	4243533162	REED `116` 7	UPP OPERATING LLC	TEXAS	SUTTON
OBO US OTHER	4243535921	REED 100 18	UPP OPERATING LLC	TEXAS	SUTTON
OBO US OTHER	4243537657	REED 100 19	UPP OPERATING LLC	TEXAS	SUTTON
OBO US OTHER	4243537651	REED 100 20	UPP OPERATING LLC	TEXAS	SUTTON
OBO US OTHER	4243537652	REED 100 21	UPP OPERATING LLC	TEXAS	SUTTON
OBO US OTHER	4243537653	REED 100 22	UPP OPERATING LLC	TEXAS	SUTTON
OBO US OTHER	4243538246	REED 100 27	UPP OPERATING LLC	TEXAS	SUTTON
OBO US OTHER	4243538248	REED 100 31	UPP OPERATING LLC	TEXAS	SUTTON
OBO US OTHER	4243536348	REED 101 20	UPP OPERATING LLC	TEXAS	SUTTON
OBO US OTHER	4243537659	REED 101 21	UPP OPERATING LLC	TEXAS	SUTTON
OBO US OTHER	4243537660	REED 101 22	UPP OPERATING LLC	TEXAS	SUTTON
OBO US OTHER	4243537662	REED 101 24	UPP OPERATING LLC	TEXAS	SUTTON

Well Group	API	Well Name	Current Operator Name	State	County
OBO US OTHER	4243537663	REED 101 26	UPP OPERATING LLC	TEXAS	SUTTON
OBO US OTHER	4243538235	REED 101 28	UPP OPERATING LLC	TEXAS	SUTTON
OBO US OTHER	4243538236	REED 101 29	UPP OPERATING LLC	TEXAS	SUTTON
OBO US OTHER	4243538237	REED 101 30	UPP OPERATING LLC	TEXAS	SUTTON
OBO US OTHER	4243536309	REED 116 19	UPP OPERATING LLC	TEXAS	SUTTON
OBO US OTHER	4243536363	REED 116 20	UPP OPERATING LLC	TEXAS	SUTTON
OBO US OTHER	4243537658	REED 116 21	UPP OPERATING LLC	TEXAS	SUTTON
OBO US OTHER	4243537665	REED 116 22	UPP OPERATING LLC	TEXAS	SUTTON
OBO US OTHER	4243537666	REED 116 23	UPP OPERATING LLC	TEXAS	SUTTON
OBO US OTHER	4243538299	REED 116 26	UPP OPERATING LLC	TEXAS	SUTTON
OBO US OTHER	4243538295	REED 116 27	UPP OPERATING LLC	TEXAS	SUTTON
OBO US OTHER	4243538293	REED 116 28	UPP OPERATING LLC	TEXAS	SUTTON
OBO US OTHER	4243538927	REED 116 29	UPP OPERATING LLC	TEXAS	SUTTON
OBO US OTHER	4243530906	REED 116 3	UPP OPERATING LLC	TEXAS	SUTTON
OBO US OTHER	4243538928	REED 116 30	UPP OPERATING LLC	TEXAS	SUTTON
OBO US OTHER	4243538929	REED 116 31	UPP OPERATING LLC	TEXAS	SUTTON
OBO US OTHER	4243530563	REINHARDT /6/ 2	UPP OPERATING LLC	TEXAS	SUTTON
OBO US OTHER	4243530574	REINHARDT /6/ 4	UPP OPERATING LLC	TEXAS	SUTTON
OBO US OTHER	4243532851	REINHARDT `6` 5	UPP OPERATING LLC	TEXAS	SUTTON
OBO US OTHER	4243533641	REINHARDT `6` 6	UPP OPERATING LLC	TEXAS	SUTTON
OBO US OTHER	4243534938	REINHARDT `6` 7	UPP OPERATING LLC	TEXAS	SUTTON
OBO US OTHER	4243534954	REINHARDT `6` 8	UPP OPERATING LLC	TEXAS	SUTTON
OBO US OTHER	4243536632	REINHARDT 6 10	UPP OPERATING LLC	TEXAS	SUTTON
OBO US OTHER	4243536733	REINHARDT 6 11	UPP OPERATING LLC	TEXAS	SUTTON
OBO US OTHER	4243536756	REINHARDT 6 12	UPP OPERATING LLC	TEXAS	SUTTON
OBO US OTHER	4243536757	REINHARDT 6 13	UPP OPERATING LLC	TEXAS	SUTTON
OBO US OTHER	4243538305	REINHARDT 6 15	UPP OPERATING LLC	TEXAS	SUTTON
OBO US OTHER	4243538998	REINHARDT 6 16	UPP OPERATING LLC	TEXAS	SUTTON
OBO US OTHER	4243539237	REINHARDT 6 17 RC1	UPP OPERATING LLC	TEXAS	SUTTON
OBO US OTHER	3001500773	RF WINDFOHR-FEDERAL 1	ARCO OIL & GAS	NEW MEXICO	EDDY
OBO US OTHER	3001500775	RF WINDFOHR-FEDERAL 3	BP AMERICA PRODUCTION COMPANY	NEW MEXICO	EDDY
OBO US OTHER	3001500776	RF WINDFOHR-FEDERAL 4	APACHE CORPORATION	NEW MEXICO	EDDY
OBO US OTHER	4243532357	RICHARDSON /138/ 2	UPP OPERATING LLC	TEXAS	SUTTON
OBO US OTHER	4243532358	RICHARDSON /138/ 3	UPP OPERATING LLC	TEXAS	SUTTON
OBO US OTHER	4243532555	RICHARDSON `135` 3	UNIDENTIFIED	TEXAS	SUTTON
OBO US OTHER	4243533017	RICHARDSON `135` 5	DOMINION OKLAHOMA TX EXPL & PROD	TEXAS	SUTTON
OBO US OTHER	4243534913	RICHARDSON `135` 6	UPP OPERATING LLC	TEXAS	SUTTON
OBO US OTHER	4243535691	RICHARDSON `138` 10	UPP OPERATING LLC	TEXAS	SUTTON
OBO US OTHER	4243534942	RICHARDSON `138` 12	UPP OPERATING LLC	TEXAS	SUTTON
OBO US OTHER	4243535034	RICHARDSON `138` 13	UPP OPERATING LLC	TEXAS	SUTTON
OBO US OTHER	4243535695	RICHARDSON `138` 14	UPP OPERATING LLC	TEXAS	SUTTON
OBO US OTHER	4243535040	RICHARDSON `138` 15	UPP OPERATING LLC	TEXAS	SUTTON
OBO US OTHER	4243535767	RICHARDSON `138` 16	UPP OPERATING LLC	TEXAS	SUTTON
OBO US OTHER	4243532558	RICHARDSON `138` 4	UPP OPERATING LLC	TEXAS	SUTTON
OBO US OTHER	4243532705	RICHARDSON `138` 5	UPP OPERATING LLC	TEXAS	SUTTON
OBO US OTHER	4243533482	RICHARDSON `138` 7	UPP OPERATING LLC	TEXAS	SUTTON
OBO US OTHER	4243534891	RICHARDSON `138` 8	UPP OPERATING LLC	TEXAS	SUTTON
OBO US OTHER	4243534892	RICHARDSON `138` 9	UPP OPERATING LLC	TEXAS	SUTTON
OBO US OTHER	4243531984	RICHARDSON `139` 2	ENERVEST OPERATING LLC	TEXAS	SUTTON
OBO US OTHER	4243533663	RICHARDSON `139` 4	UPP OPERATING LLC	TEXAS	SUTTON
OBO US OTHER	4243534916	RICHARDSON `139` 5	UPP OPERATING LLC	TEXAS	SUTTON
OBO US OTHER	4243534994	RICHARDSON `139` 7	UPP OPERATING LLC	TEXAS	SUTTON
OBO US OTHER	4243535041	RICHARDSON `139` 8	UPP OPERATING LLC	TEXAS	SUTTON
OBO US OTHER	4243532718	RICHARDSON `4` 2	UPP OPERATING LLC	TEXAS	SUTTON
OBO US OTHER	4243532856	RICHARDSON `4` 3	UPP OPERATING LLC	TEXAS	SUTTON
OBO US OTHER	4243533666	RICHARDSON `4` 4	UPP OPERATING LLC	TEXAS	SUTTON
OBO US OTHER	4243534914	RICHARDSON `4` 5	UPP OPERATING LLC	TEXAS	SUTTON
OBO US OTHER	4243535003	RICHARDSON `4` 7	UPP OPERATING LLC	TEXAS	SUTTON
OBO US OTHER	4243535163	RICHARDSON `4` 8	UPP OPERATING LLC	TEXAS	SUTTON
OBO US OTHER	4243536678	RICHARDSON 134 3	UPP OPERATING LLC	TEXAS	SUTTON
OBO US OTHER	4243537987	RICHARDSON 135 10	UPP OPERATING LLC	TEXAS	SUTTON
OBO US OTHER	4243538244	RICHARDSON 135 11	UPP OPERATING LLC	TEXAS	SUTTON
OBO US OTHER	4243535781	RICHARDSON 135 7	UPP OPERATING LLC	TEXAS	SUTTON
OBO US OTHER	4243536664	RICHARDSON 135 8	UPP OPERATING LLC	TEXAS	SUTTON
OBO US OTHER	4243537244	RICHARDSON 135 9	UPP OPERATING LLC	TEXAS	SUTTON
OBO US OTHER	4243536555	RICHARDSON 138 11	UPP OPERATING LLC	TEXAS	SUTTON
OBO US OTHER	4243538245	RICHARDSON 138 17	UPP OPERATING LLC	TEXAS	SUTTON
OBO US OTHER	4243538999	RICHARDSON 138 18	UPP OPERATING LLC	TEXAS	SUTTON
OBO US OTHER	4243536674	RICHARDSON 139 10	UPP OPERATING LLC	TEXAS	SUTTON
OBO US OTHER	4243538320	RICHARDSON 139 11	UPP OPERATING LLC	TEXAS	SUTTON
OBO US OTHER	4243538321	RICHARDSON 139 12	UPP OPERATING LLC	TEXAS	SUTTON
OBO US OTHER	4243539066	RICHARDSON 139 13	UPP OPERATING LLC	TEXAS	SUTTON
OBO US OTHER	4243536657	RICHARDSON 139 6	UPP OPERATING LLC	TEXAS	SUTTON
OBO US OTHER	4243536543	RICHARDSON 139 9	UPP OPERATING LLC	TEXAS	SUTTON
OBO US OTHER	4243538311	RICHARDSON 4 10	UPP OPERATING LLC	TEXAS	SUTTON
OBO US OTHER	4243538667	RICHARDSON 4 11	UPP OPERATING LLC	TEXAS	SUTTON
OBO US OTHER	4243538668	RICHARDSON 4 12	UPP OPERATING LLC	TEXAS	SUTTON
OBO US OTHER	4243538669	RICHARDSON 4 13	UPP OPERATING LLC	TEXAS	SUTTON
OBO US OTHER	4243539005	RICHARDSON 4 14	UPP OPERATING LLC	TEXAS	SUTTON
OBO US OTHER	4243534939	RICHARDSON 4 6	UPP OPERATING LLC	TEXAS	SUTTON
OBO US OTHER	4243539004	RICHARDSON 6 10	UPP OPERATING LLC	TEXAS	SUTTON
OBO US OTHER	4243535258	RICHARDSON 7	UPP OPERATING LLC	TEXAS	SUTTON
OBO US OTHER	4243533024	RICHARDSON`138` 6	UPP OPERATING LLC	TEXAS	SUTTON
OBO US OTHER	4223531834	RICHEY `53` 3	INDIAN WELLS OIL CO	TEXAS	IRION

Well Group	API	Well Name	Current Operator Name	State	County
OBO US OTHER	4210538118	RIGGS 19-1	ANADARKO E&P ONSHORE LLC	TEXAS	CROCKETT
OBO US OTHER	4210539191	RIGGS 20 4 RC1	BEDROCK PRODUCTION LLC	TEXAS	CROCKETT
OBO US OTHER	4245100621	RIO BRAVO 1 RC1	GILSTRAP JOEL	TEXAS	TOM GREEN
OBO US OTHER	4241330634	ROACH /20/ 1	TOC ENERGY RESOURCES LLC	TEXAS	SCHLEICHER
OBO US OTHER	4241331871	ROACH `20` 2	TOC ENERGY RESOURCES LLC	TEXAS	SCHLEICHER
OBO US OTHER	4241332085	ROACH `20` 3	TOC ENERGY RESOURCES LLC	TEXAS	SCHLEICHER
OBO US OTHER	4221902167	ROBERT NEAL 1	APACHE CORPORATION		
OBO US OTHER	4216532393	ROBERTSON (CLEAR FORK) UNIT 1001	XTO ENERGY INC	TEXAS	GAINES
OBO US OTHER	4216532435	ROBERTSON (CLEAR FORK) UNIT 1003	XTO ENERGY INC	TEXAS	GAINES
OBO US OTHER	4216532397	ROBERTSON (CLEAR FORK) UNIT 1011	XTO ENERGY INC	TEXAS	GAINES
OBO US OTHER	4216531692	ROBERTSON (CLEAR FORK) UNIT 1012	XTO ENERGY INC	TEXAS	GAINES
OBO US OTHER	4216532262	ROBERTSON (CLEAR FORK) UNIT 1013	EXXON CORPORATION	TEXAS	GAINES
OBO US OTHER	4216533681	ROBERTSON (CLEAR FORK) UNIT 1021	XTO ENERGY INC	TEXAS	GAINES
OBO US OTHER	4216531827	ROBERTSON (CLEAR FORK) UNIT 103	XTO ENERGY INC	TEXAS	GAINES
OBO US OTHER	4216531728	ROBERTSON (CLEAR FORK) UNIT 1042	XTO ENERGY INC	TEXAS	GAINES
OBO US OTHER	4216531829	ROBERTSON (CLEAR FORK) UNIT 1045	XTO ENERGY INC	TEXAS	GAINES
OBO US OTHER	4216531727	ROBERTSON (CLEAR FORK) UNIT 1052	XTO ENERGY INC	TEXAS	GAINES
OBO US OTHER	4216501339	ROBERTSON (CLEAR FORK) UNIT 106	XTO ENERGY INC	TEXAS	GAINES
OBO US OTHER	4216531741	ROBERTSON (CLEAR FORK) UNIT 1062	XTO ENERGY INC	TEXAS	GAINES
OBO US OTHER	4216531693	ROBERTSON (CLEAR FORK) UNIT 1072	XTO ENERGY INC	TEXAS	GAINES
OBO US OTHER	4216533557	ROBERTSON (CLEAR FORK) UNIT 1074	XTO ENERGY INC	TEXAS	GAINES
OBO US OTHER	4216533679	ROBERTSON (CLEAR FORK) UNIT 1080	XTO ENERGY INC	TEXAS	GAINES
OBO US OTHER	4216531694	ROBERTSON (CLEAR FORK) UNIT 1082	XTO ENERGY INC	TEXAS	GAINES
OBO US OTHER	4216531691	ROBERTSON (CLEAR FORK) UNIT 1092	XTO ENERGY INC	TEXAS	GAINES
OBO US OTHER	4216533619	ROBERTSON (CLEAR FORK) UNIT 1093	XTO ENERGY INC	TEXAS	GAINES
OBO US OTHER	4216533555	ROBERTSON (CLEAR FORK) UNIT 1094	XTO ENERGY INC	TEXAS	GAINES
OBO US OTHER	4216533620	ROBERTSON (CLEAR FORK) UNIT 1101	XTO ENERGY INC	TEXAS	GAINES
OBO US OTHER	4216531557	ROBERTSON (CLEAR FORK) UNIT 1102	XTO ENERGY INC	TEXAS	GAINES
OBO US OTHER	4216533902	ROBERTSON (CLEAR FORK) UNIT 1103	XTO ENERGY INC	TEXAS	GAINES
OBO US OTHER	4216533903	ROBERTSON (CLEAR FORK) UNIT 1111	XTO ENERGY INC	TEXAS	GAINES
OBO US OTHER	4216531554	ROBERTSON (CLEAR FORK) UNIT 1112	XTO ENERGY INC	TEXAS	GAINES
OBO US OTHER	4216533554	ROBERTSON (CLEAR FORK) UNIT 1114	XTO ENERGY INC	TEXAS	GAINES
OBO US OTHER	4216533618	ROBERTSON (CLEAR FORK) UNIT 1121	XTO ENERGY INC	TEXAS	GAINES
OBO US OTHER	4216531555	ROBERTSON (CLEAR FORK) UNIT 1122	XTO ENERGY INC	TEXAS	GAINES
OBO US OTHER	4216531897	ROBERTSON (CLEAR FORK) UNIT 1130	XTO ENERGY INC	TEXAS	GAINES
OBO US OTHER	4216532311	ROBERTSON (CLEAR FORK) UNIT 1131	XTO ENERGY INC	TEXAS	GAINES
OBO US OTHER	4216531559	ROBERTSON (CLEAR FORK) UNIT 1132	XTO ENERGY INC	TEXAS	GAINES
OBO US OTHER	4216533556	ROBERTSON (CLEAR FORK) UNIT 1134	XTO ENERGY INC	TEXAS	GAINES
OBO US OTHER	4216532386	ROBERTSON (CLEAR FORK) UNIT 1141	XTO ENERGY INC	TEXAS	GAINES
OBO US OTHER	4216531558	ROBERTSON (CLEAR FORK) UNIT 1142	XTO ENERGY INC	TEXAS	GAINES
OBO US OTHER	4216533678	ROBERTSON (CLEAR FORK) UNIT 1143	XTO ENERGY INC	TEXAS	GAINES
OBO US OTHER	4216532537	ROBERTSON (CLEAR FORK) UNIT 1151	XTO ENERGY INC	TEXAS	GAINES
OBO US OTHER	4216531726	ROBERTSON (CLEAR FORK) UNIT 1152	XTO ENERGY INC	TEXAS	GAINES
OBO US OTHER	4216531828	ROBERTSON (CLEAR FORK) UNIT 116	XTO ENERGY INC	TEXAS	GAINES
OBO US OTHER	4216532528	ROBERTSON (CLEAR FORK) UNIT 1603W RC2	XTO ENERGY INC	TEXAS	GAINES
OBO US OTHER	4216532527	ROBERTSON (CLEAR FORK) UNIT 1803	XTO ENERGY INC	TEXAS	GAINES
OBO US OTHER	4216533547	ROBERTSON (CLEAR FORK) UNIT 1901	XTO ENERGY INC	TEXAS	GAINES
OBO US OTHER	4216531500	ROBERTSON (CLEAR FORK) UNIT 1902	XTO ENERGY INC	TEXAS	GAINES
OBO US OTHER	4216532494	ROBERTSON (CLEAR FORK) UNIT 1903	XTO ENERGY INC	TEXAS	GAINES
OBO US OTHER	4216533526	ROBERTSON (CLEAR FORK) UNIT 2001	XTO ENERGY INC	TEXAS	GAINES
OBO US OTHER	4216531499	ROBERTSON (CLEAR FORK) UNIT 2002	XTO ENERGY INC	TEXAS	GAINES
OBO US OTHER	4216533532	ROBERTSON (CLEAR FORK) UNIT 201	XTO ENERGY INC	TEXAS	GAINES
OBO US OTHER	4216534200	ROBERTSON (CLEAR FORK) UNIT 203	XTO ENERGY INC	TEXAS	GAINES
OBO US OTHER	4216533545	ROBERTSON (CLEAR FORK) UNIT 2101	XTO ENERGY INC	TEXAS	GAINES
OBO US OTHER	4216531539	ROBERTSON (CLEAR FORK) UNIT 2102	XTO ENERGY INC	TEXAS	GAINES
OBO US OTHER	4216532502	ROBERTSON (CLEAR FORK) UNIT 2103	XTO ENERGY INC	TEXAS	GAINES
OBO US OTHER	4216533542	ROBERTSON (CLEAR FORK) UNIT 2201	XTO ENERGY INC	TEXAS	GAINES
OBO US OTHER	4216531690	ROBERTSON (CLEAR FORK) UNIT 2202	XTO ENERGY INC	TEXAS	GAINES
OBO US OTHER	4216532498	ROBERTSON (CLEAR FORK) UNIT 2203	XTO ENERGY INC	TEXAS	GAINES
OBO US OTHER	4216533682	ROBERTSON (CLEAR FORK) UNIT 2301	XTO ENERGY INC	TEXAS	GAINES
OBO US OTHER	4216531753	ROBERTSON (CLEAR FORK) UNIT 2350	XTO ENERGY INC	TEXAS	GAINES
OBO US OTHER	4216531739	ROBERTSON (CLEAR FORK) UNIT 2402	XTO ENERGY INC	TEXAS	GAINES
OBO US OTHER	4216531734	ROBERTSON (CLEAR FORK) UNIT 2502	XTO ENERGY INC	TEXAS	GAINES
OBO US OTHER	4216532638	ROBERTSON (CLEAR FORK) UNIT 2601	XTO ENERGY INC	TEXAS	GAINES
OBO US OTHER	4216531732	ROBERTSON (CLEAR FORK) UNIT 2602	XTO ENERGY INC	TEXAS	GAINES
OBO US OTHER	4216531756	ROBERTSON (CLEAR FORK) UNIT 2702	XTO ENERGY INC	TEXAS	GAINES
OBO US OTHER	4216530262	ROBERTSON (CLEAR FORK) UNIT 28	XTO ENERGY INC	TEXAS	GAINES
OBO US OTHER	4216531618	ROBERTSON (CLEAR FORK) UNIT 2802	XTO ENERGY INC	TEXAS	GAINES
OBO US OTHER	4216532530	ROBERTSON (CLEAR FORK) UNIT 2803	XTO ENERGY INC	TEXAS	GAINES
OBO US OTHER	4216532541	ROBERTSON (CLEAR FORK) UNIT 2901	XTO ENERGY INC	TEXAS	GAINES
OBO US OTHER	4216531604	ROBERTSON (CLEAR FORK) UNIT 2902	XTO ENERGY INC	TEXAS	GAINES
OBO US OTHER	4216532542	ROBERTSON (CLEAR FORK) UNIT 2903	XTO ENERGY INC	TEXAS	GAINES
OBO US OTHER	4216532392	ROBERTSON (CLEAR FORK) UNIT 3001	XTO ENERGY INC	TEXAS	GAINES
OBO US OTHER	4216531605	ROBERTSON (CLEAR FORK) UNIT 3002	XTO ENERGY INC	TEXAS	GAINES
OBO US OTHER	4216532367	ROBERTSON (CLEAR FORK) UNIT 3003	XTO ENERGY INC	TEXAS	GAINES
OBO US OTHER	4216532391	ROBERTSON (CLEAR FORK) UNIT 3101	XTO ENERGY INC	TEXAS	GAINES
OBO US OTHER	4216531393	ROBERTSON (CLEAR FORK) UNIT 3102	XTO ENERGY INC	TEXAS	GAINES
OBO US OTHER	4216532339	ROBERTSON (CLEAR FORK) UNIT 3103	XTO ENERGY INC	TEXAS	GAINES
OBO US OTHER	4216532329	ROBERTSON (CLEAR FORK) UNIT 3201	XTO ENERGY INC	TEXAS	GAINES
OBO US OTHER	4216531314	ROBERTSON (CLEAR FORK) UNIT 3202	XTO ENERGY INC	TEXAS	GAINES
OBO US OTHER	4216532350	ROBERTSON (CLEAR FORK) UNIT 3203	XTO ENERGY INC	TEXAS	GAINES
OBO US OTHER	4216532352	ROBERTSON (CLEAR FORK) UNIT 3301	XTO ENERGY INC	TEXAS	GAINES
OBO US OTHER	4216532349	ROBERTSON (CLEAR FORK) UNIT 3303	XTO ENERGY INC	TEXAS	GAINES
OBO US OTHER	4216532357	ROBERTSON (CLEAR FORK) UNIT 3401	XTO ENERGY INC	TEXAS	GAINES

Well Group	API	Well Name	Current Operator Name	State	County
OBO US OTHER	4216531358	ROBERTSON (CLEAR FORK) UNIT 3402	XTO ENERGY INC	TEXAS	GAINES
OBO US OTHER	4216532390	ROBERTSON (CLEAR FORK) UNIT 3403	XTO ENERGY INC	TEXAS	GAINES
OBO US OTHER	4216532504	ROBERTSON (CLEAR FORK) UNIT 3501	XTO ENERGY INC	TEXAS	GAINES
OBO US OTHER	4216531538	ROBERTSON (CLEAR FORK) UNIT 3502	XTO ENERGY INC	TEXAS	GAINES
OBO US OTHER	4216532559	ROBERTSON (CLEAR FORK) UNIT 3503	XTO ENERGY INC	TEXAS	GAINES
OBO US OTHER	4216532534	ROBERTSON (CLEAR FORK) UNIT 3601	XTO ENERGY INC	TEXAS	GAINES
OBO US OTHER	4216531757	ROBERTSON (CLEAR FORK) UNIT 3602	XTO ENERGY INC	TEXAS	GAINES
OBO US OTHER	4216531759	ROBERTSON (CLEAR FORK) UNIT 3650	XTO ENERGY INC	TEXAS	GAINES
OBO US OTHER	4216531733	ROBERTSON (CLEAR FORK) UNIT 3702	XTO ENERGY INC	TEXAS	GAINES
OBO US OTHER	4216532640	ROBERTSON (CLEAR FORK) UNIT 3801	XTO ENERGY INC	TEXAS	GAINES
OBO US OTHER	4216531621	ROBERTSON (CLEAR FORK) UNIT 3802	XTO ENERGY INC	TEXAS	GAINES
OBO US OTHER	4216531341	ROBERTSON (CLEAR FORK) UNIT 3902	XTO ENERGY INC	TEXAS	GAINES
OBO US OTHER	4216532637	ROBERTSON (CLEAR FORK) UNIT 4001	XTO ENERGY INC	TEXAS	GAINES
OBO US OTHER	4216531304	ROBERTSON (CLEAR FORK) UNIT 4002	XTO ENERGY INC	TEXAS	GAINES
OBO US OTHER	4216532499	ROBERTSON (CLEAR FORK) UNIT 4101	XTO ENERGY INC	TEXAS	GAINES
OBO US OTHER	4216531442	ROBERTSON (CLEAR FORK) UNIT 4102	XTO ENERGY INC	TEXAS	GAINES
OBO US OTHER	4216532535	ROBERTSON (CLEAR FORK) UNIT 4103	XTO ENERGY INC	TEXAS	GAINES
OBO US OTHER	4216532532	ROBERTSON (CLEAR FORK) UNIT 4201	XTO ENERGY INC	TEXAS	GAINES
OBO US OTHER	4216531439	ROBERTSON (CLEAR FORK) UNIT 4202	XTO ENERGY INC	TEXAS	GAINES
OBO US OTHER	4216532469	ROBERTSON (CLEAR FORK) UNIT 4203	XTO ENERGY INC	TEXAS	GAINES
OBO US OTHER	4216532340	ROBERTSON (CLEAR FORK) UNIT 4301	XTO ENERGY INC	TEXAS	GAINES
OBO US OTHER	4216531434	ROBERTSON (CLEAR FORK) UNIT 4302	XTO ENERGY INC	TEXAS	GAINES
OBO US OTHER	4216532356	ROBERTSON (CLEAR FORK) UNIT 4303	XTO ENERGY INC	TEXAS	GAINES
OBO US OTHER	4216532336	ROBERTSON (CLEAR FORK) UNIT 4401	XTO ENERGY INC	TEXAS	GAINES
OBO US OTHER	4216531433	ROBERTSON (CLEAR FORK) UNIT 4402	XTO ENERGY INC	TEXAS	GAINES
OBO US OTHER	4216532351	ROBERTSON (CLEAR FORK) UNIT 4501	XTO ENERGY INC	TEXAS	GAINES
OBO US OTHER	4216531343	ROBERTSON (CLEAR FORK) UNIT 4502	XTO ENERGY INC	TEXAS	GAINES
OBO US OTHER	4216532114	ROBERTSON (CLEAR FORK) UNIT 4503	XTO ENERGY INC	TEXAS	GAINES
OBO US OTHER	4216532122	ROBERTSON (CLEAR FORK) UNIT 4601	XTO ENERGY INC	TEXAS	GAINES
OBO US OTHER	4216531316	ROBERTSON (CLEAR FORK) UNIT 4602	XTO ENERGY INC	TEXAS	GAINES
OBO US OTHER	4216532144	ROBERTSON (CLEAR FORK) UNIT 4603	XTO ENERGY INC	TEXAS	GAINES
OBO US OTHER	4216532145	ROBERTSON (CLEAR FORK) UNIT 4701	XTO ENERGY INC	TEXAS	GAINES
OBO US OTHER	4216531359	ROBERTSON (CLEAR FORK) UNIT 4702	XTO ENERGY INC	TEXAS	GAINES
OBO US OTHER	4216532084	ROBERTSON (CLEAR FORK) UNIT 4703	XTO ENERGY INC	TEXAS	GAINES
OBO US OTHER	4216533901	ROBERTSON (CLEAR FORK) UNIT 480	XTO ENERGY INC	TEXAS	GAINES
OBO US OTHER	4216532467	ROBERTSON (CLEAR FORK) UNIT 4801	XTO ENERGY INC	TEXAS	GAINES
OBO US OTHER	4216531540	ROBERTSON (CLEAR FORK) UNIT 4802	XTO ENERGY INC	TEXAS	GAINES
OBO US OTHER	4216533946	ROBERTSON (CLEAR FORK) UNIT 4803	XTO ENERGY INC	TEXAS	GAINES
OBO US OTHER	4216532531	ROBERTSON (CLEAR FORK) UNIT 4901	XTO ENERGY INC	TEXAS	GAINES
OBO US OTHER	4216531773	ROBERTSON (CLEAR FORK) UNIT 4902	XTO ENERGY INC	TEXAS	GAINES
OBO US OTHER	4216531758	ROBERTSON (CLEAR FORK) UNIT 4950	XTO ENERGY INC	TEXAS	GAINES
OBO US OTHER	4216531688	ROBERTSON (CLEAR FORK) UNIT 50	XTO ENERGY INC	TEXAS	GAINES
OBO US OTHER	4216531680	ROBERTSON (CLEAR FORK) UNIT 5002	XTO ENERGY INC	TEXAS	GAINES
OBO US OTHER	4216531600	ROBERTSON (CLEAR FORK) UNIT 5102	XTO ENERGY INC	TEXAS	GAINES
OBO US OTHER	4216534399	ROBERTSON (CLEAR FORK) UNIT 5103	XTO ENERGY INC	TEXAS	GAINES
OBO US OTHER	4216531340	ROBERTSON (CLEAR FORK) UNIT 5202	XTO ENERGY INC	TEXAS	GAINES
OBO US OTHER	4216534276	ROBERTSON (CLEAR FORK) UNIT 5301	XTO ENERGY INC	TEXAS	GAINES
OBO US OTHER	4216532635	ROBERTSON (CLEAR FORK) UNIT 5303	XTO ENERGY INC	TEXAS	GAINES
OBO US OTHER	4216532501	ROBERTSON (CLEAR FORK) UNIT 5401	XTO ENERGY INC	TEXAS	GAINES
OBO US OTHER	4216531313	ROBERTSON (CLEAR FORK) UNIT 5402	XTO ENERGY INC	TEXAS	GAINES
OBO US OTHER	4216532468	ROBERTSON (CLEAR FORK) UNIT 5403	XTO ENERGY INC	TEXAS	GAINES
OBO US OTHER	4216531772	ROBERTSON (CLEAR FORK) UNIT 550	XTO ENERGY INC	TEXAS	GAINES
OBO US OTHER	4216532374	ROBERTSON (CLEAR FORK) UNIT 5501	XTO ENERGY INC	TEXAS	GAINES
OBO US OTHER	4216531437	ROBERTSON (CLEAR FORK) UNIT 5502	XTO ENERGY INC	TEXAS	GAINES
OBO US OTHER	4216532330	ROBERTSON (CLEAR FORK) UNIT 5503	XTO ENERGY INC	TEXAS	GAINES
OBO US OTHER	4216532337	ROBERTSON (CLEAR FORK) UNIT 5601	XTO ENERGY INC	TEXAS	GAINES
OBO US OTHER	4216531438	ROBERTSON (CLEAR FORK) UNIT 5602	XTO ENERGY INC	TEXAS	GAINES
OBO US OTHER	4216532097	ROBERTSON (CLEAR FORK) UNIT 5603	XTO ENERGY INC	TEXAS	GAINES
OBO US OTHER	4216532098	ROBERTSON (CLEAR FORK) UNIT 5701	XTO ENERGY INC	TEXAS	GAINES
OBO US OTHER	4216531490	ROBERTSON (CLEAR FORK) UNIT 5702	XTO ENERGY INC	TEXAS	GAINES
OBO US OTHER	4216532173	ROBERTSON (CLEAR FORK) UNIT 5703	XTO ENERGY INC	TEXAS	GAINES
OBO US OTHER	4216532175	ROBERTSON (CLEAR FORK) UNIT 5801	XTO ENERGY INC	TEXAS	GAINES
OBO US OTHER	4216532059	ROBERTSON (CLEAR FORK) UNIT 5803	XTO ENERGY INC	TEXAS	GAINES
OBO US OTHER	4216532172	ROBERTSON (CLEAR FORK) UNIT 5901	XTO ENERGY INC	TEXAS	GAINES
OBO US OTHER	4216530599	ROBERTSON (CLEAR FORK) UNIT 5902	XTO ENERGY INC	TEXAS	GAINES
OBO US OTHER	4216531946	ROBERTSON (CLEAR FORK) UNIT 5903	XTO ENERGY INC	TEXAS	GAINES
OBO US OTHER	4216532083	ROBERTSON (CLEAR FORK) UNIT 6001	XTO ENERGY INC	TEXAS	GAINES
OBO US OTHER	4216533683	ROBERTSON (CLEAR FORK) UNIT 601	XTO ENERGY INC	TEXAS	GAINES
OBO US OTHER	4216531751	ROBERTSON (CLEAR FORK) UNIT 602	XTO ENERGY INC	TEXAS	GAINES
OBO US OTHER	4216533622	ROBERTSON (CLEAR FORK) UNIT 603	XTO ENERGY INC	TEXAS	GAINES
OBO US OTHER	4216532347	ROBERTSON (CLEAR FORK) UNIT 6101	XTO ENERGY INC	TEXAS	GAINES
OBO US OTHER	4216531534	ROBERTSON (CLEAR FORK) UNIT 6102	XTO ENERGY INC	TEXAS	GAINES
OBO US OTHER	4216532544	ROBERTSON (CLEAR FORK) UNIT 6201	XTO ENERGY INC	TEXAS	GAINES
OBO US OTHER	4216531541	ROBERTSON (CLEAR FORK) UNIT 6202	XTO ENERGY INC	TEXAS	GAINES
OBO US OTHER	4216531754	ROBERTSON (CLEAR FORK) UNIT 63	XTO ENERGY INC	TEXAS	GAINES
OBO US OTHER	4216531752	ROBERTSON (CLEAR FORK) UNIT 6402	XTO ENERGY INC	TEXAS	GAINES
OBO US OTHER	4216531771	ROBERTSON (CLEAR FORK) UNIT 650	XTO ENERGY INC	TEXAS	GAINES
OBO US OTHER	4216534271	ROBERTSON (CLEAR FORK) UNIT 6501	XTO ENERGY INC	TEXAS	GAINES
OBO US OTHER	4216530680	ROBERTSON (CLEAR FORK) UNIT 6502	XTO ENERGY INC	TEXAS	GAINES
OBO US OTHER	4216534404	ROBERTSON (CLEAR FORK) UNIT 6503	XTO ENERGY INC	TEXAS	GAINES
OBO US OTHER	4216534278	ROBERTSON (CLEAR FORK) UNIT 6601	XTO ENERGY INC	TEXAS	GAINES
OBO US OTHER	4216530677	ROBERTSON (CLEAR FORK) UNIT 6602	XTO ENERGY INC	TEXAS	GAINES
OBO US OTHER	4216532543	ROBERTSON (CLEAR FORK) UNIT 6701	XTO ENERGY INC	TEXAS	GAINES
OBO US OTHER	4216532129	ROBERTSON (CLEAR FORK) UNIT 6703	XTO ENERGY INC	TEXAS	GAINES

Well Group	API	Well Name	Current Operator Name	State	County
OBO US OTHER	4216532050	ROBERTSON (CLEAR FORK) UNIT 6801	XTO ENERGY INC	TEXAS	GAINES
OBO US OTHER	4216530676	ROBERTSON (CLEAR FORK) UNIT 6802	XTO ENERGY INC	TEXAS	GAINES
OBO US OTHER	4216532013	ROBERTSON (CLEAR FORK) UNIT 6803	XTO ENERGY INC	TEXAS	GAINES
OBO US OTHER	4216532006	ROBERTSON (CLEAR FORK) UNIT 6901	XTO ENERGY INC	TEXAS	GAINES
OBO US OTHER	4216532005	ROBERTSON (CLEAR FORK) UNIT 6903	XTO ENERGY INC	TEXAS	GAINES
OBO US OTHER	4216532189	ROBERTSON (CLEAR FORK) UNIT 7001	XTO ENERGY INC	TEXAS	GAINES
OBO US OTHER	4216530643	ROBERTSON (CLEAR FORK) UNIT 7002	XTO ENERGY INC	TEXAS	GAINES
OBO US OTHER	4216532061	ROBERTSON (CLEAR FORK) UNIT 7003	XTO ENERGY INC	TEXAS	GAINES
OBO US OTHER	4216533751	ROBERTSON (CLEAR FORK) UNIT 701	XTO ENERGY INC	TEXAS	GAINES
OBO US OTHER	4216531603	ROBERTSON (CLEAR FORK) UNIT 702	XTO ENERGY INC	TEXAS	GAINES
OBO US OTHER	4216533621	ROBERTSON (CLEAR FORK) UNIT 703	XTO ENERGY INC	TEXAS	GAINES
OBO US OTHER	4216532062	ROBERTSON (CLEAR FORK) UNIT 7101	XTO ENERGY INC	TEXAS	GAINES
OBO US OTHER	4216530544	ROBERTSON (CLEAR FORK) UNIT 7102	XTO ENERGY INC	TEXAS	GAINES
OBO US OTHER	4216532063	ROBERTSON (CLEAR FORK) UNIT 7103	XTO ENERGY INC	TEXAS	GAINES
OBO US OTHER	4216531635	ROBERTSON (CLEAR FORK) UNIT 7201	XTO ENERGY INC	TEXAS	GAINES
OBO US OTHER	4216531637	ROBERTSON (CLEAR FORK) UNIT 7203	XTO ENERGY INC	TEXAS	GAINES
OBO US OTHER	4216531622	ROBERTSON (CLEAR FORK) UNIT 7301	XTO ENERGY INC	TEXAS	GAINES
OBO US OTHER	4216530598	ROBERTSON (CLEAR FORK) UNIT 7302	XTO ENERGY INC	TEXAS	GAINES
OBO US OTHER	4216532464	ROBERTSON (CLEAR FORK) UNIT 7401	XTO ENERGY INC	TEXAS	GAINES
OBO US OTHER	4216531537	ROBERTSON (CLEAR FORK) UNIT 7402	XTO ENERGY INC	TEXAS	GAINES
OBO US OTHER	4216532463	ROBERTSON (CLEAR FORK) UNIT 7403	XTO ENERGY INC	TEXAS	GAINES
OBO US OTHER	4216533904	ROBERTSON (CLEAR FORK) UNIT 7501	XTO ENERGY INC	TEXAS	GAINES
OBO US OTHER	4216531681	ROBERTSON (CLEAR FORK) UNIT 7502	XTO ENERGY INC	TEXAS	GAINES
OBO US OTHER	4216532533	ROBERTSON (CLEAR FORK) UNIT 7503	XTO ENERGY INC	TEXAS	GAINES
OBO US OTHER	4216531687	ROBERTSON (CLEAR FORK) UNIT 76	XTO ENERGY INC	TEXAS	GAINES
OBO US OTHER	4216531729	ROBERTSON (CLEAR FORK) UNIT 7702	XTO ENERGY INC	TEXAS	GAINES
OBO US OTHER	4216534416	ROBERTSON (CLEAR FORK) UNIT 7703	XTO ENERGY INC	TEXAS	GAINES
OBO US OTHER	4216531723	ROBERTSON (CLEAR FORK) UNIT 7750	XTO ENERGY INC	TEXAS	GAINES
OBO US OTHER	4216531896	ROBERTSON (CLEAR FORK) UNIT 7800	XTO ENERGY INC	TEXAS	GAINES
OBO US OTHER	4216532636	ROBERTSON (CLEAR FORK) UNIT 7801	XTO ENERGY INC	TEXAS	GAINES
OBO US OTHER	4216530673	ROBERTSON (CLEAR FORK) UNIT 7802	XTO ENERGY INC	TEXAS	GAINES
OBO US OTHER	4216534197	ROBERTSON (CLEAR FORK) UNIT 7901	XTO ENERGY INC	TEXAS	GAINES
OBO US OTHER	4216530679	ROBERTSON (CLEAR FORK) UNIT 7902	XTO ENERGY INC	TEXAS	GAINES
OBO US OTHER	4216532639	ROBERTSON (CLEAR FORK) UNIT 7903	XTO ENERGY INC	TEXAS	GAINES
OBO US OTHER	4216532536	ROBERTSON (CLEAR FORK) UNIT 8001	XTO ENERGY INC	TEXAS	GAINES
OBO US OTHER	4216530674	ROBERTSON (CLEAR FORK) UNIT 8002	XTO ENERGY INC	TEXAS	GAINES
OBO US OTHER	4216532540	ROBERTSON (CLEAR FORK) UNIT 8003	XTO ENERGY INC	TEXAS	GAINES
OBO US OTHER	4216533918	ROBERTSON (CLEAR FORK) UNIT 801	XTO ENERGY INC	TEXAS	GAINES
OBO US OTHER	4216531601	ROBERTSON (CLEAR FORK) UNIT 802	XTO ENERGY INC	TEXAS	GAINES
OBO US OTHER	4216533919	ROBERTSON (CLEAR FORK) UNIT 803	XTO ENERGY INC	TEXAS	GAINES
OBO US OTHER	4216532004	ROBERTSON (CLEAR FORK) UNIT 8101	XTO ENERGY INC	TEXAS	GAINES
OBO US OTHER	4216530601	ROBERTSON (CLEAR FORK) UNIT 8102	XTO ENERGY INC	TEXAS	GAINES
OBO US OTHER	4216532261	ROBERTSON (CLEAR FORK) UNIT 8103	XTO ENERGY INC	TEXAS	GAINES
OBO US OTHER	4216531994	ROBERTSON (CLEAR FORK) UNIT 8201	XTO ENERGY INC	TEXAS	GAINES
OBO US OTHER	4216532001	ROBERTSON (CLEAR FORK) UNIT 8203	XTO ENERGY INC	TEXAS	GAINES
OBO US OTHER	4216530644	ROBERTSON (CLEAR FORK) UNIT 8302	XTO ENERGY INC	TEXAS	GAINES
OBO US OTHER	4216532227	ROBERTSON (CLEAR FORK) UNIT 8303	XTO ENERGY INC	TEXAS	GAINES
OBO US OTHER	4216532076	ROBERTSON (CLEAR FORK) UNIT 8401	XTO ENERGY INC	TEXAS	GAINES
OBO US OTHER	4216530563	ROBERTSON (CLEAR FORK) UNIT 8402	XTO ENERGY INC	TEXAS	GAINES
OBO US OTHER	4216532376	ROBERTSON (CLEAR FORK) UNIT 8403	XTO ENERGY INC	TEXAS	GAINES
OBO US OTHER	4216532075	ROBERTSON (CLEAR FORK) UNIT 8501	XTO ENERGY INC	TEXAS	GAINES
OBO US OTHER	4216532346	ROBERTSON (CLEAR FORK) UNIT 8503	XTO ENERGY INC	TEXAS	GAINES
OBO US OTHER	4216532058	ROBERTSON (CLEAR FORK) UNIT 8601	XTO ENERGY INC	TEXAS	GAINES
OBO US OTHER	4216532243	ROBERTSON (CLEAR FORK) UNIT 8603	XTO ENERGY INC	TEXAS	GAINES
OBO US OTHER	4216532244	ROBERTSON (CLEAR FORK) UNIT 8701	XTO ENERGY INC	TEXAS	GAINES
OBO US OTHER	4216531435	ROBERTSON (CLEAR FORK) UNIT 8702	XTO ENERGY INC	TEXAS	GAINES
OBO US OTHER	4216532328	ROBERTSON (CLEAR FORK) UNIT 8703	XTO ENERGY INC	TEXAS	GAINES
OBO US OTHER	4216532578	ROBERTSON (CLEAR FORK) UNIT 8801	XTO ENERGY INC	TEXAS	GAINES
OBO US OTHER	4216531556	ROBERTSON (CLEAR FORK) UNIT 8802	XTO ENERGY INC	TEXAS	GAINES
OBO US OTHER	4216532263	ROBERTSON (CLEAR FORK) UNIT 8803	XTO ENERGY INC	TEXAS	GAINES
OBO US OTHER	4216531722	ROBERTSON (CLEAR FORK) UNIT 9002	XTO ENERGY INC	TEXAS	GAINES
OBO US OTHER	4216534198	ROBERTSON (CLEAR FORK) UNIT 901	XTO ENERGY INC	TEXAS	GAINES
OBO US OTHER	4216531679	ROBERTSON (CLEAR FORK) UNIT 902	XTO ENERGY INC	TEXAS	GAINES
OBO US OTHER	4216531187	ROBERTSON (CLEAR FORK) UNIT 9102	XTO ENERGY INC	TEXAS	GAINES
OBO US OTHER	4216532539	ROBERTSON (CLEAR FORK) UNIT 9301	XTO ENERGY INC	TEXAS	GAINES
OBO US OTHER	4216531237	ROBERTSON (CLEAR FORK) UNIT 9302	XTO ENERGY INC	TEXAS	GAINES
OBO US OTHER	4216532509	ROBERTSON (CLEAR FORK) UNIT 9303	XTO ENERGY INC	TEXAS	GAINES
OBO US OTHER	4216532264	ROBERTSON (CLEAR FORK) UNIT 9401	XTO ENERGY INC	TEXAS	GAINES
OBO US OTHER	4216531236	ROBERTSON (CLEAR FORK) UNIT 9402	XTO ENERGY INC	TEXAS	GAINES
OBO US OTHER	4216532500	ROBERTSON (CLEAR FORK) UNIT 9403	XTO ENERGY INC	TEXAS	GAINES
OBO US OTHER	4216532267	ROBERTSON (CLEAR FORK) UNIT 9501	XTO ENERGY INC	TEXAS	GAINES
OBO US OTHER	4216531185	ROBERTSON (CLEAR FORK) UNIT 9502	XTO ENERGY INC	TEXAS	GAINES
OBO US OTHER	4216532538	ROBERTSON (CLEAR FORK) UNIT 9503	XTO ENERGY INC	TEXAS	GAINES
OBO US OTHER	4216531973	ROBERTSON (CLEAR FORK) UNIT 9601	XTO ENERGY INC	TEXAS	GAINES
OBO US OTHER	4216531184	ROBERTSON (CLEAR FORK) UNIT 9602	XTO ENERGY INC	TEXAS	GAINES
OBO US OTHER	4216532309	ROBERTSON (CLEAR FORK) UNIT 9603	XTO ENERGY INC	TEXAS	GAINES
OBO US OTHER	4216532310	ROBERTSON (CLEAR FORK) UNIT 9701	XTO ENERGY INC	TEXAS	GAINES
OBO US OTHER	4216531183	ROBERTSON (CLEAR FORK) UNIT 9702	XTO ENERGY INC	TEXAS	GAINES
OBO US OTHER	4216532313	ROBERTSON (CLEAR FORK) UNIT 9703	XTO ENERGY INC	TEXAS	GAINES
OBO US OTHER	4216532312	ROBERTSON (CLEAR FORK) UNIT 9801	XTO ENERGY INC	TEXAS	GAINES
OBO US OTHER	4216531285	ROBERTSON (CLEAR FORK) UNIT 9802	XTO ENERGY INC	TEXAS	GAINES
OBO US OTHER	4216532308	ROBERTSON (CLEAR FORK) UNIT 9803	XTO ENERGY INC	TEXAS	GAINES
OBO US OTHER	4216532388	ROBERTSON (CLEAR FORK) UNIT 9901	XTO ENERGY INC	TEXAS	GAINES
OBO US OTHER	4216532314	ROBERTSON (CLEAR FORK) UNIT 9903	XTO ENERGY INC	TEXAS	GAINES

Well Group	API	Well Name	Current Operator Name	State	County
OBO US OTHER	4216501258	ROBERTSON (CLEAR FORK) UNIT WI-36	XTO ENERGY INC	TEXAS	GAINES
OBO US OTHER	4210532933	ROBERTSON /5-B/ 2	EXTEX OPERATING CO	TEXAS	CROCKETT
OBO US OTHER	4210533462	ROBERTSON /6C/ 3	EXTEX OPERATING CO	TEXAS	CROCKETT
OBO US OTHER	4216533625	ROBERTSON /CLEAR FORK/ UNIT 1133W	XTO ENERGY INC	TEXAS	GAINES
OBO US OTHER	4216531998	ROBERTSON /CLEAR FORK/ UNIT 8301	XTO ENERGY INC	TEXAS	GAINES
OBO US OTHER	4216538754	ROBERTSON /CLEARFORK/ UNIT 1055	XTO ENERGY INC	TEXAS	GAINES
OBO US OTHER	4216538611	ROBERTSON /CLEARFORK/ UNIT 1065	XTO ENERGY INC	TEXAS	GAINES
OBO US OTHER	4216538048	ROBERTSON /CLEARFORK/ UNIT 1073	XTO ENERGY INC	TEXAS	GAINES
OBO US OTHER	4216538428	ROBERTSON /CLEARFORK/ UNIT 1075	XTO ENERGY INC	TEXAS	GAINES
OBO US OTHER	4216538592	ROBERTSON /CLEARFORK/ UNIT 1076	XTO ENERGY INC	TEXAS	GAINES
OBO US OTHER	4216501342	ROBERTSON /CLEARFORK/ UNIT 108W	XTO ENERGY INC	TEXAS	GAINES
OBO US OTHER	4216538423	ROBERTSON /CLEARFORK/ UNIT 1095	XTO ENERGY INC	TEXAS	GAINES
OBO US OTHER	4216533752	ROBERTSON /CLEARFORK/ UNIT 1113W	XTO ENERGY INC	TEXAS	GAINES
OBO US OTHER	4216538425	ROBERTSON /CLEARFORK/ UNIT 1115	XTO ENERGY INC	TEXAS	GAINES
OBO US OTHER	4216538427	ROBERTSON /CLEARFORK/ UNIT 1135	XTO ENERGY INC	TEXAS	GAINES
OBO US OTHER	4216538424	ROBERTSON /CLEARFORK/ UNIT 1145W	XTO ENERGY INC	TEXAS	GAINES
OBO US OTHER	4216538613	ROBERTSON /CLEARFORK/ UNIT 1154	XTO ENERGY INC	TEXAS	GAINES
OBO US OTHER	4216538426	ROBERTSON /CLEARFORK/ UNIT 1155	XTO ENERGY INC	TEXAS	GAINES
OBO US OTHER	4216538593	ROBERTSON /CLEARFORK/ UNIT 117W	XTO ENERGY INC	TEXAS	GAINES
OBO US OTHER	4216537862	ROBERTSON /CLEARFORK/ UNIT 151	XTO ENERGY INC	TEXAS	GAINES
OBO US OTHER	4216537788	ROBERTSON /CLEARFORK/ UNIT 152	XTO ENERGY INC	TEXAS	GAINES
OBO US OTHER	4216537790	ROBERTSON /CLEARFORK/ UNIT 155	XTO ENERGY INC	TEXAS	GAINES
OBO US OTHER	4216538384	ROBERTSON /CLEARFORK/ UNIT 1553	XTO ENERGY INC	TEXAS	GAINES
OBO US OTHER	4216537799	ROBERTSON /CLEARFORK/ UNIT 156	XTO ENERGY INC	TEXAS	GAINES
OBO US OTHER	4216537894	ROBERTSON /CLEARFORK/ UNIT 157W	XTO ENERGY INC	TEXAS	GAINES
OBO US OTHER	4216532529	ROBERTSON /CLEARFORK/ UNIT 1703W	XTO ENERGY INC	TEXAS	GAINES
OBO US OTHER	4216532503	ROBERTSON /CLEARFORK/ UNIT 2003W	XTO ENERGY INC	TEXAS	GAINES
OBO US OTHER	4216537848	ROBERTSON /CLEARFORK/ UNIT 2251	XTO ENERGY INC	TEXAS	GAINES
OBO US OTHER	4216537817	ROBERTSON /CLEARFORK/ UNIT 252	XTO ENERGY INC	TEXAS	GAINES
OBO US OTHER	4216538385	ROBERTSON /CLEARFORK/ UNIT 2652	XTO ENERGY INC	TEXAS	GAINES
OBO US OTHER	4216538413	ROBERTSON /CLEARFORK/ UNIT 2753	XTO ENERGY INC	TEXAS	GAINES
OBO US OTHER	4216538304	ROBERTSON /CLEARFORK/ UNIT 2805	XTO ENERGY INC	TEXAS	GAINES
OBO US OTHER	4216538316	ROBERTSON /CLEARFORK/ UNIT 303W	XTO ENERGY INC	TEXAS	GAINES
OBO US OTHER	4216538044	ROBERTSON /CLEARFORK/ UNIT 3253	XTO ENERGY INC	TEXAS	GAINES
OBO US OTHER	4216537901	ROBERTSON /CLEARFORK/ UNIT 351	XTO ENERGY INC	TEXAS	GAINES
OBO US OTHER	4216537893	ROBERTSON /CLEARFORK/ UNIT 355	XTO ENERGY INC	TEXAS	GAINES
OBO US OTHER	4216538259	ROBERTSON /CLEARFORK/ UNIT 3655	XTO ENERGY INC	TEXAS	GAINES
OBO US OTHER	4216538634	ROBERTSON /CLEARFORK/ UNIT 3656R	XTO ENERGY INC	TEXAS	GAINES
OBO US OTHER	4216538386	ROBERTSON /CLEARFORK/ UNIT 3854	XTO ENERGY INC	TEXAS	GAINES
OBO US OTHER	4216538614	ROBERTSON /CLEARFORK/ UNIT 3904	XTO ENERGY INC	TEXAS	GAINES
OBO US OTHER	4216532348	ROBERTSON /CLEARFORK/ UNIT 4403	XTO ENERGY INC	TEXAS	GAINES
OBO US OTHER	4216538033	ROBERTSON /CLEARFORK/ UNIT 452	XTO ENERGY INC	TEXAS	GAINES
OBO US OTHER	4216538751	ROBERTSON /CLEARFORK/ UNIT 5004	XTO ENERGY INC	TEXAS	GAINES
OBO US OTHER	4216534400	ROBERTSON /CLEARFORK/ UNIT 5203W	XTO ENERGY INC	TEXAS	GAINES
OBO US OTHER	4216538049	ROBERTSON /CLEARFORK/ UNIT 5753	XTO ENERGY INC	TEXAS	GAINES
OBO US OTHER	4216530638	ROBERTSON /CLEARFORK/ UNIT 5802	XTO ENERGY INC	TEXAS	GAINES
OBO US OTHER	4216532082	ROBERTSON /CLEARFORK/ UNIT 6003	XTO ENERGY INC	TEXAS	GAINES
OBO US OTHER	4216532465	ROBERTSON /CLEARFORK/ UNIT 6103	XTO ENERGY INC	TEXAS	GAINES
OBO US OTHER	4216538597	ROBERTSON /CLEARFORK/ UNIT 6253	XTO ENERGY INC	TEXAS	GAINES
OBO US OTHER	4216537931	ROBERTSON /CLEARFORK/ UNIT 6255	XTO ENERGY INC	TEXAS	GAINES
OBO US OTHER	4216534405	ROBERTSON /CLEARFORK/ UNIT 6403	XTO ENERGY INC	TEXAS	GAINES
OBO US OTHER	4216537826	ROBERTSON /CLEARFORK/ UNIT 651	XTO ENERGY INC	TEXAS	GAINES
OBO US OTHER	4216537933	ROBERTSON /CLEARFORK/ UNIT 653	XTO ENERGY INC	TEXAS	GAINES
OBO US OTHER	4216538752	ROBERTSON /CLEARFORK/ UNIT 7052	XTO ENERGY INC	TEXAS	GAINES
OBO US OTHER	4216537857	ROBERTSON /CLEARFORK/ UNIT 7155	XTO ENERGY INC	TEXAS	GAINES
OBO US OTHER	4216532228	ROBERTSON /CLEARFORK/ UNIT 7303	XTO ENERGY INC	TEXAS	GAINES
OBO US OTHER	4216538248	ROBERTSON /CLEARFORK/ UNIT 7555	XTO ENERGY INC	TEXAS	GAINES
OBO US OTHER	4216530600	ROBERTSON /CLEARFORK/ UNIT 8602	XTO ENERGY INC	TEXAS	GAINES
OBO US OTHER	4216537824	ROBERTSON /CLEARFORK/ UNIT 8851	XTO ENERGY INC	TEXAS	GAINES
OBO US OTHER	4216538273	ROBERTSON /CLEARFORK/ UNIT 8855	XTO ENERGY INC	TEXAS	GAINES
OBO US OTHER	4216538615	ROBERTSON /CLEARFORK/ UNIT 9105	XTO ENERGY INC	TEXAS	GAINES
OBO US OTHER	4216531186	ROBERTSON /CLEARFORK/ UNIT 9202	XTO ENERGY INC	TEXAS	GAINES
OBO US OTHER	4216538753	ROBERTSON /CLEARFORK/ UNIT 9305	XTO ENERGY INC	TEXAS	GAINES
OBO US OTHER	4216537892	ROBERTSON /CLEARFORK/ UNIT 951	XTO ENERGY INC	TEXAS	GAINES
OBO US OTHER	4216537934	ROBERTSON /CLEARFORK/ UNIT 953	XTO ENERGY INC	TEXAS	GAINES
OBO US OTHER	4216538305	ROBERTSON /CLEARFORK/ UNIT 9550	XTO ENERGY INC	TEXAS	GAINES
OBO US OTHER	4216537861	ROBERTSON /CLEARFORK/ UNIT 9851	XTO ENERGY INC	TEXAS	GAINES
OBO US OTHER	4216537891	ROBERTSON /CLEARFORK/ UNIT 9955	XTO ENERGY INC	TEXAS	GAINES
OBO US OTHER	4210535644	ROBERTSON `19` 2	EPIC PERMIAN OPERATING LLC	TEXAS	CROCKETT
OBO US OTHER	4210535690	ROBERTSON `19` 3	EPIC PERMIAN OPERATING LLC	TEXAS	CROCKETT
OBO US OTHER	4210536723	ROBERTSON `19` 4	EPIC PERMIAN OPERATING LLC	TEXAS	CROCKETT
OBO US OTHER	4210538031	ROBERTSON `5B` 3	EXTEX OPERATING CO	TEXAS	CROCKETT
OBO US OTHER	4210538616	ROBERTSON `5B` 8	EXTEX OPERATING CO	TEXAS	CROCKETT
OBO US OTHER	4210533465	ROBERTSON `6A` 1	EXTEX OPERATING CO	TEXAS	CROCKETT
OBO US OTHER	4210538098	ROBERTSON `6A` 3	EXTEX OPERATING CO	TEXAS	CROCKETT
OBO US OTHER	4216535590	ROBERTSON `B` 2	FDL OPERATING LLC	TEXAS	GAINES
OBO US OTHER	4245130699	ROBERTSON 1	CHARTER PETROLEUM COMPANY	TEXAS	TOM GREEN
OBO US OTHER	4210510103	ROBERTSON 19 1	EPIC PERMIAN OPERATING LLC	TEXAS	CROCKETT
OBO US OTHER	4210540944	ROBERTSON 19 5	EPIC PERMIAN OPERATING LLC	TEXAS	CROCKETT
OBO US OTHER	4210532934	ROBERTSON 5A #1	EXTEX OPERATING CO	TEXAS	CROCKETT
OBO US OTHER	4210538030	ROBERTSON 5A #2	EXTEX OPERATING CO	TEXAS	CROCKETT
OBO US OTHER	4216530564	ROBERTSON 8502	XTO ENERGY INC	TEXAS	GAINES
OBO US OTHER	4216535589	ROBERTSON B 1	FDL OPERATING LLC	TEXAS	GAINES
OBO US OTHER	4216537871	ROBERTSON CLEARFORK UNIT 1085	XTO ENERGY INC	TEXAS	GAINES

Well Group	API	Well Name	Current Operator Name	State	County
OBO US OTHER	4216538086	ROBERTSON CLEARFORK UNIT 1125	XTO ENERGY INC	TEXAS	GAINES
OBO US OTHER	4216531315	ROBERTSON CLEARFORK UNIT 3302	XTO ENERGY INC	TEXAS	GAINES
OBO US OTHER	4216537941	ROBERTSON CLEARFORK UNIT 451	XTO ENERGY INC	TEXAS	GAINES
OBO US OTHER	4216538415	ROBERTSON CLEARFORK UNIT 4955	XTO ENERGY INC	TEXAS	GAINES
OBO US OTHER	4216534403	ROBERTSON CLEARFORK UNIT 6603 RC1	XTO ENERGY INC	TEXAS	GAINES
OBO US OTHER	4216537920	ROBERTSON CLEARFORK UNIT 7453W	XTO ENERGY INC	TEXAS	GAINES
OBO US OTHER	4216510041	ROBERTSON CLEARKFORK UNIT 5	XTO ENERGY INC	TEXAS	GAINES
OBO US OTHER	4216535651	ROBERTSON J B `16` 1H	SABINAL ENERGY OPERATING LLC	TEXAS	GAINES
OBO US OTHER	4216510414	ROBERTSON J B 1 RC3	SABINAL ENERGY OPERATING LLC	TEXAS	GAINES
OBO US OTHER	4216503087	ROBERTSON J B 11	SABINAL ENERGY OPERATING LLC	TEXAS	GAINES
OBO US OTHER	4216503093	ROBERTSON J B 17	SABINAL ENERGY OPERATING LLC	TEXAS	GAINES
OBO US OTHER	4216503086	ROBERTSON J B 19 RC3	SABINAL ENERGY OPERATING LLC	TEXAS	GAINES
OBO US OTHER	4216503125	ROBERTSON J B 2 RC5	SABINAL ENERGY OPERATING LLC	TEXAS	GAINES
OBO US OTHER	4216502914	ROBERTSON J B 22	SABINAL ENERGY OPERATING LLC	TEXAS	GAINES
OBO US OTHER	4216503035	ROBERTSON J B 23	SABINAL ENERGY OPERATING LLC	TEXAS	GAINES
OBO US OTHER	4216503036	ROBERTSON J B 24	SABINAL ENERGY OPERATING LLC	TEXAS	GAINES
OBO US OTHER	4216503037	ROBERTSON J B 25	SABINAL ENERGY OPERATING LLC	TEXAS	GAINES
OBO US OTHER	4216503038	ROBERTSON J B 26	SABINAL ENERGY OPERATING LLC	TEXAS	GAINES
OBO US OTHER	4216503039	ROBERTSON J B 27 RC3	SABINAL ENERGY OPERATING LLC	TEXAS	GAINES
OBO US OTHER	4216502910	ROBERTSON J B 29 RC3	SABINAL ENERGY OPERATING LLC	TEXAS	GAINES
OBO US OTHER	4216532251	ROBERTSON J B 3 RC1	SABINAL ENERGY OPERATING LLC	TEXAS	GAINES
OBO US OTHER	4216503124	ROBERTSON J B 3 RC3	SABINAL ENERGY OPERATING LLC	TEXAS	GAINES
OBO US OTHER	4216502915	ROBERTSON J B 33	SABINAL ENERGY OPERATING LLC	TEXAS	GAINES
OBO US OTHER	4216510650	ROBERTSON J B 38	SABINAL ENERGY OPERATING LLC	TEXAS	GAINES
OBO US OTHER	4216532331	ROBERTSON J B 44	SABINAL ENERGY OPERATING LLC	TEXAS	GAINES
OBO US OTHER	4216532394	ROBERTSON J B 49	SABINAL ENERGY OPERATING LLC	TEXAS	GAINES
OBO US OTHER	4216532395	ROBERTSON J B 50 RC2	SABINAL ENERGY OPERATING LLC	TEXAS	GAINES
OBO US OTHER	4216534925	ROBERTSON J B 500	SABINAL ENERGY OPERATING LLC	TEXAS	GAINES
OBO US OTHER	4216532470	ROBERTSON J B 56A	SABINAL ENERGY OPERATING LLC	TEXAS	GAINES
OBO US OTHER	4216532430	ROBERTSON J B 57	TEXACO E&P INC	TEXAS	GAINES
OBO US OTHER	4216532425	ROBERTSON J B 58	SABINAL ENERGY OPERATING LLC	TEXAS	GAINES
OBO US OTHER	4216532426	ROBERTSON J B 59	SABINAL ENERGY OPERATING LLC	TEXAS	GAINES
OBO US OTHER	4216532427	ROBERTSON J B 60	SABINAL ENERGY OPERATING LLC	TEXAS	GAINES
OBO US OTHER	4216532808	ROBERTSON J B 67	SABINAL ENERGY OPERATING LLC	TEXAS	GAINES
OBO US OTHER	4216532810	ROBERTSON J B 68	SABINAL ENERGY OPERATING LLC	TEXAS	GAINES
OBO US OTHER	4216532961	ROBERTSON J B 72	TEXACO E&P INC	TEXAS	GAINES
OBO US OTHER	4216532962	ROBERTSON J B 73	SABINAL ENERGY OPERATING LLC	TEXAS	GAINES
OBO US OTHER	4216503020	ROBERTSON JB 10	SABINAL ENERGY OPERATING LLC	TEXAS	GAINES
OBO US OTHER	4216535261	ROBERTSON UNIT 100	SABINAL ENERGY OPERATING LLC	TEXAS	GAINES
OBO US OTHER	4216531436	ROBERTSON UNIT 1002	XTO ENERGY INC	TEXAS	GAINES
OBO US OTHER	4216535321	ROBERTSON UNIT 101	SABINAL ENERGY OPERATING LLC	TEXAS	GAINES
OBO US OTHER	4216535494	ROBERTSON UNIT 102H RC1	SABINAL ENERGY OPERATING LLC	TEXAS	GAINES
OBO US OTHER	4216536604	ROBERTSON UNIT 103	SABINAL ENERGY OPERATING LLC	TEXAS	GAINES
OBO US OTHER	4216503088	ROBERTSON UNIT 12 RC3	SABINAL ENERGY OPERATING LLC	TEXAS	GAINES
OBO US OTHER	4216503033	ROBERTSON UNIT 20	SABINAL ENERGY OPERATING LLC	TEXAS	GAINES
OBO US OTHER	4216503034	ROBERTSON UNIT 21 RC2	SABINAL ENERGY OPERATING LLC	TEXAS	GAINES
OBO US OTHER	4216502911	ROBERTSON UNIT 30W	SABINAL ENERGY OPERATING LLC	TEXAS	GAINES
OBO US OTHER	4216510335	ROBERTSON UNIT 37 RC3	SABINAL ENERGY OPERATING LLC	TEXAS	GAINES
OBO US OTHER	4216532252	ROBERTSON UNIT 39	SABINAL ENERGY OPERATING LLC	TEXAS	GAINES
OBO US OTHER	4216532250	ROBERTSON UNIT 41H	SABINAL ENERGY OPERATING LLC	TEXAS	GAINES
OBO US OTHER	4216532249	ROBERTSON UNIT 42	SABINAL ENERGY OPERATING LLC	TEXAS	GAINES
OBO US OTHER	4216533563	ROBERTSON UNIT 42A	SABINAL ENERGY OPERATING LLC	TEXAS	GAINES
OBO US OTHER	4216532320	ROBERTSON UNIT 43 RC2	SABINAL ENERGY OPERATING LLC	TEXAS	GAINES
OBO US OTHER	4216532354	ROBERTSON UNIT 45	SABINAL ENERGY OPERATING LLC	TEXAS	GAINES
OBO US OTHER	4216532353	ROBERTSON UNIT 46	SABINAL ENERGY OPERATING LLC	TEXAS	GAINES
OBO US OTHER	4216532366	ROBERTSON UNIT 47	SABINAL ENERGY OPERATING LLC	TEXAS	GAINES
OBO US OTHER	4216532365	ROBERTSON UNIT 48	SABINAL ENERGY OPERATING LLC	TEXAS	GAINES
OBO US OTHER	4216503015	ROBERTSON UNIT 5 RC3	SABINAL ENERGY OPERATING LLC	TEXAS	GAINES
OBO US OTHER	4216532382	ROBERTSON UNIT 51H	SABINAL ENERGY OPERATING LLC	TEXAS	GAINES
OBO US OTHER	4216532381	ROBERTSON UNIT 52	SABINAL ENERGY OPERATING LLC	TEXAS	GAINES
OBO US OTHER	4216532380	ROBERTSON UNIT 53H	SABINAL ENERGY OPERATING LLC	TEXAS	GAINES
OBO US OTHER	4216532379	ROBERTSON UNIT 54	SABINAL ENERGY OPERATING LLC	TEXAS	GAINES
OBO US OTHER	4216503016	ROBERTSON UNIT 6	SABINAL ENERGY OPERATING LLC	TEXAS	GAINES
OBO US OTHER	4216531305	ROBERTSON UNIT 6002	XTO ENERGY INC	TEXAS	GAINES
OBO US OTHER	4216532424	ROBERTSON UNIT 61H	SABINAL ENERGY OPERATING LLC	TEXAS	GAINES
OBO US OTHER	4216532452	ROBERTSON UNIT 62	SABINAL ENERGY OPERATING LLC	TEXAS	GAINES
OBO US OTHER	4216532451	ROBERTSON UNIT 63	SABINAL ENERGY OPERATING LLC	TEXAS	GAINES
OBO US OTHER	4216534127	ROBERTSON UNIT 64	SABINAL ENERGY OPERATING LLC	TEXAS	GAINES
OBO US OTHER	4216530678	ROBERTSON UNIT 6702	XTO ENERGY INC	TEXAS	GAINES
OBO US OTHER	4216530675	ROBERTSON UNIT 6902	XTO ENERGY INC	TEXAS	GAINES
OBO US OTHER	4216532807	ROBERTSON UNIT 69H	SABINAL ENERGY OPERATING LLC	TEXAS	GAINES
OBO US OTHER	4216503017	ROBERTSON UNIT 7	SABINAL ENERGY OPERATING LLC	TEXAS	GAINES
OBO US OTHER	4216532812	ROBERTSON UNIT 70	SABINAL ENERGY OPERATING LLC	TEXAS	GAINES
OBO US OTHER	4216530545	ROBERTSON UNIT 7202	XTO ENERGY INC	TEXAS	GAINES
OBO US OTHER	4216534996	ROBERTSON UNIT 74	SABINAL ENERGY OPERATING LLC	TEXAS	GAINES
OBO US OTHER	4216533624	ROBERTSON UNIT 75	SABINAL ENERGY OPERATING LLC	TEXAS	GAINES
OBO US OTHER	4216533972	ROBERTSON UNIT 76	SABINAL ENERGY OPERATING LLC	TEXAS	GAINES
OBO US OTHER	4216533973	ROBERTSON UNIT 77	SABINAL ENERGY OPERATING LLC	TEXAS	GAINES
OBO US OTHER	4216533974	ROBERTSON UNIT 78	SABINAL ENERGY OPERATING LLC	TEXAS	GAINES
OBO US OTHER	4216533975	ROBERTSON UNIT 79	SABINAL ENERGY OPERATING LLC	TEXAS	GAINES
OBO US OTHER	4216534860	ROBERTSON UNIT 80	SABINAL ENERGY OPERATING LLC	TEXAS	GAINES
OBO US OTHER	4216534861	ROBERTSON UNIT 81H	SABINAL ENERGY OPERATING LLC	TEXAS	GAINES
OBO US OTHER	4216534862	ROBERTSON UNIT 82	SABINAL ENERGY OPERATING LLC	TEXAS	GAINES
OBO US OTHER	4216530641	ROBERTSON UNIT 8202	XTO ENERGY INC	TEXAS	GAINES

Well Group	API	Well Name	Current Operator Name	State	County
OBO US OTHER	4216534997	ROBERTSON UNIT 83H	SABINAL ENERGY OPERATING LLC	TEXAS	GAINES
OBO US OTHER	4216534920	ROBERTSON UNIT 84	SABINAL ENERGY OPERATING LLC	TEXAS	GAINES
OBO US OTHER	4216534875	ROBERTSON UNIT 85	SABINAL ENERGY OPERATING LLC	TEXAS	GAINES
OBO US OTHER	4216534166	ROBERTSON UNIT 86 RC1	SABINAL ENERGY OPERATING LLC	TEXAS	GAINES
OBO US OTHER	4216534168	ROBERTSON UNIT 87	SABINAL ENERGY OPERATING LLC	TEXAS	GAINES
OBO US OTHER	4216534165	ROBERTSON UNIT 88	SABINAL ENERGY OPERATING LLC	TEXAS	GAINES
OBO US OTHER	4216534164	ROBERTSON UNIT 89 RC1	SABINAL ENERGY OPERATING LLC	TEXAS	GAINES
OBO US OTHER	4216534734	ROBERTSON UNIT 90	SABINAL ENERGY OPERATING LLC	TEXAS	GAINES
OBO US OTHER	4216534735	ROBERTSON UNIT 91	SABINAL ENERGY OPERATING LLC	TEXAS	GAINES
OBO US OTHER	4216534736	ROBERTSON UNIT 92	SABINAL ENERGY OPERATING LLC	TEXAS	GAINES
OBO US OTHER	4216534918	ROBERTSON UNIT 93	SABINAL ENERGY OPERATING LLC	TEXAS	GAINES
OBO US OTHER	4216534921	ROBERTSON UNIT 94	SABINAL ENERGY OPERATING LLC	TEXAS	GAINES
OBO US OTHER	4216534998	ROBERTSON UNIT 95	SABINAL ENERGY OPERATING LLC	TEXAS	GAINES
OBO US OTHER	4216535170	ROBERTSON UNIT 96H	SABINAL ENERGY OPERATING LLC	TEXAS	GAINES
OBO US OTHER	4216535174	ROBERTSON UNIT 97H	SABINAL ENERGY OPERATING LLC	TEXAS	GAINES
OBO US OTHER	4216535189	ROBERTSON UNIT 98H	SABINAL ENERGY OPERATING LLC	TEXAS	GAINES
OBO US OTHER	4216535262	ROBERTSON UNIT 99	SABINAL ENERGY OPERATING LLC	TEXAS	GAINES
OBO US OTHER	4216531306	ROBERTSON UNIT 9902	XTO ENERGY INC	TEXAS	GAINES
OBO US OTHER	4216503021	ROBERTSON UNIT WI-1	SABINAL ENERGY OPERATING LLC	TEXAS	GAINES
OBO US OTHER	4216537789	ROBERTSON/CLEARFORK/UNIT 352	XTO ENERGY INC	TEXAS	GAINES
OBO US OTHER	4223533832	ROCKER `B` 88 3	PIONEER NATURAL RESOURCES USA INC	TEXAS	IRION
OBO US OTHER	4211500408	ROGERS 1	WHITE ROCK OIL & GAS LLC	TEXAS	DAWSON
OBO US OTHER	4211500409	ROGERS 2	WHITE ROCK OIL & GAS LLC	TEXAS	DAWSON
OBO US OTHER	4211500410	ROGERS 3	WHITE ROCK OIL & GAS LLC	TEXAS	DAWSON
OBO US OTHER	3002533192	ROYAL COACHMAN 1	DAVID H ARRINGTON OIL & GAS INC	NEW MEXICO	LEA
OBO US OTHER	3002533535	ROYAL COACHMAN 2	BRISTOL RESOURCES CORP	NEW MEXICO	LEA
OBO US OTHER	3002534052	ROYAL TRUDE 1	SIANA OIL & GAS CO LLC	NEW MEXICO	LEA
OBO US OTHER	3002533514	ROYAL WULFF 001	DAVID H ARRINGTON OIL & GAS INC	NEW MEXICO	LEA
OBO US OTHER	4241331596	ROYSTER #1	TOC ENERGY RESOURCES LLC	TEXAS	SCHLEICHER
OBO US OTHER	4244500016	RW CARTER #2	APACHE CORPORATION	TEXAS	TERRY
OBO US OTHER	3001529432	SACAHUISTE `KE` FEDERAL 2	EOG Y RESOURCES INC	NEW MEXICO	EDDY
OBO US OTHER	3001533416	SALADAR 32 FEE COM 1	MEWBOURNE OIL COMPANY	NEW MEXICO	EDDY
OBO US OTHER	4249533026	SAMURAI 1H	MCDANIEL COMPANY INC	TEXAS	WINKLER
OBO US OTHER	4249533028	SAMURAI 3H	MCDANIEL COMPANY INC	TEXAS	WINKLER
OBO US OTHER	4249533144	SAMURAI A 4H	MCDANIEL COMPANY INC	TEXAS	WINKLER
OBO US OTHER	4249533027	SAMURAI UNIT 2H	MCDANIEL COMPANY INC	TEXAS	WINKLER
OBO US OTHER	4238334927	SANTA RITA `6` STATE 1	CLR SECONDARY RECOVERY LLC	TEXAS	REAGAN
OBO US OTHER	4243531040	SAWYER /112/ 4	UPP OPERATING LLC	TEXAS	SUTTON
OBO US OTHER	4243531032	SAWYER /128/ 4	UNIDENTIFIED	TEXAS	SUTTON
OBO US OTHER	4243534236	SAWYER `112` 10	UPP OPERATING LLC	TEXAS	SUTTON
OBO US OTHER	4243534237	SAWYER `112` 11	UPP OPERATING LLC	TEXAS	SUTTON
OBO US OTHER	4243534929	SAWYER `112` 15	UPP OPERATING LLC	TEXAS	SUTTON
OBO US OTHER	4243535550	SAWYER `112` 16	UPP OPERATING LLC	TEXAS	SUTTON
OBO US OTHER	4243532665	SAWYER `112` 5	UPP OPERATING LLC	TEXAS	SUTTON
OBO US OTHER	4243532953	SAWYER `112` 6	UPP OPERATING LLC	TEXAS	SUTTON
OBO US OTHER	4243533167	SAWYER `112` 7	UPP OPERATING LLC	TEXAS	SUTTON
OBO US OTHER	4243533384	SAWYER `112` 8	UPP OPERATING LLC	TEXAS	SUTTON
OBO US OTHER	4243535650	SAWYER `128` 11	UPP OPERATING LLC	TEXAS	SUTTON
OBO US OTHER	4243535399	SAWYER `128` 13	UPP OPERATING LLC	TEXAS	SUTTON
OBO US OTHER	4243535355	SAWYER `128` 16	UPP OPERATING LLC	TEXAS	SUTTON
OBO US OTHER	4243532572	SAWYER `128` 5	HIGHMOUNT EXP & PROD TEXAS LLC	TEXAS	SUTTON
OBO US OTHER	4243532916	SAWYER `128` 6	DOMINION OKLAHOMA TX EXPL & PROD	TEXAS	SUTTON
OBO US OTHER	4243533209	SAWYER `128` 7	UNIDENTIFIED	TEXAS	SUTTON
OBO US OTHER	4243533385	SAWYER `128` 8	UPP OPERATING LLC	TEXAS	SUTTON
OBO US OTHER	4243532029	SAWYER `144` 2	UNIDENTIFIED	TEXAS	SUTTON
OBO US OTHER	4243532577	SAWYER `144` 3	UPP OPERATING LLC	TEXAS	SUTTON
OBO US OTHER	4243532774	SAWYER `144` 4	UPP OPERATING LLC	TEXAS	SUTTON
OBO US OTHER	4243532941	SAWYER `144` 5	UPP OPERATING LLC	TEXAS	SUTTON
OBO US OTHER	4243533040	SAWYER `144` 6	UPP OPERATING LLC	TEXAS	SUTTON
OBO US OTHER	4243533388	SAWYER `144` 7	UPP OPERATING LLC	TEXAS	SUTTON
OBO US OTHER	4243534625	SAWYER `168` 12	UPP OPERATING LLC	TEXAS	SUTTON
OBO US OTHER	4243532576	SAWYER `168` 4	ENERVEST OPERATING LLC	TEXAS	SUTTON
OBO US OTHER	4243532766	SAWYER `168` 5	UPP OPERATING LLC	TEXAS	SUTTON
OBO US OTHER	4243532973	SAWYER `168` 6	HIGHMOUNT EXP & PROD TEXAS LLC	TEXAS	SUTTON
OBO US OTHER	4243533389	SAWYER `168` 7	DOMINION OKLAHOMA TX EXPL & PROD	TEXAS	SUTTON
OBO US OTHER	4243533390	SAWYER `168` 8	UPP OPERATING LLC	TEXAS	SUTTON
OBO US OTHER	4243534230	SAWYER `168` 9	UPP OPERATING LLC	TEXAS	SUTTON
OBO US OTHER	4243537970	SAWYER 112 18	UPP OPERATING LLC	TEXAS	SUTTON
OBO US OTHER	4243537980	SAWYER 112 21	UPP OPERATING LLC	TEXAS	SUTTON
OBO US OTHER	4243538046	SAWYER 128 17	UPP OPERATING LLC	TEXAS	SUTTON
OBO US OTHER	4243537775	SAWYER 128 18	UPP OPERATING LLC	TEXAS	SUTTON
OBO US OTHER	4243537695	SAWYER 144 10	UPP OPERATING LLC	TEXAS	SUTTON
OBO US OTHER	4243538008	SAWYER 144 15	UPP OPERATING LLC	TEXAS	SUTTON
OBO US OTHER	4243538007	SAWYER 144 16	UPP OPERATING LLC	TEXAS	SUTTON
OBO US OTHER	4243532028	SAWYER 168 3	HIGHMOUNT EXP & PROD TEXAS LLC	TEXAS	SUTTON
OBO US OTHER	4243530940	SAWYER-112 3	UPP OPERATING LLC	TEXAS	SUTTON
OBO US OTHER	4243530939	SAWYER-128 3	HIGHMOUNT EXP & PROD TEXAS LLC	TEXAS	SUTTON
OBO US OTHER	4200337655	SCARBOROUGH `C` 10	TEXLAND PETROLEUM LP	TEXAS	ANDREWS
OBO US OTHER	4200337656	SCARBOROUGH `C` 11	TEXLAND PETROLEUM LP	TEXAS	ANDREWS
OBO US OTHER	4200338038	SCARBOROUGH `C` 12	TEXLAND PETROLEUM LP	TEXAS	ANDREWS
OBO US OTHER	4200338120	SCARBOROUGH `C` 13	TEXLAND PETROLEUM LP	TEXAS	ANDREWS
OBO US OTHER	4223532258	SCHEUBER `708` 1	PARKER & PARSLEY DEVELOPMENT COMPANY A	TEXAS	IRION
OBO US OTHER	4223532232	SCHEUBER `709` 1	PARKER & PARSLEY DEVELOPMENT COMPANY A	TEXAS	IRION
OBO US OTHER	4223532513	SCHEUBER `711` 1	CIMAREX ENERGY CO OF COLORADO	TEXAS	IRION

Well Group	API	Well Name	Current Operator Name	State	County
OBO US OTHER	4223532220	SCHEUBER 33 3	PARKER & PARSLEY PETROLEUM COMPANY	TEXAS	IRION
OBO US OTHER	4216502111	SCHILL M V 9	XTO ENERGY INC	TEXAS	GAINES
OBO US OTHER	4210501522	SCOTT 1	BLACKSTONE ENERGY SERVICES LLC	TEXAS	CROCKETT
OBO US OTHER	4223533733	SCOTT 2601	ANADARKO E&P ONSHORE LLC	TEXAS	IRION
OBO US OTHER	4216537651	SE ADAIR - TRACT 17	THREE SPAN OIL & GAS	TEXAS	GAINES
OBO US OTHER	4244500502	SEABOARD-COOR 1	WHITE ROCK OIL & GAS LLC	TEXAS	TERRY
OBO US OTHER	3001527145	SEDGE UNIT 1	EOG Y RESOURCES INC	NEW MEXICO	EDDY
OBO US OTHER	3001535001	SHAFER BHS FEDERAL COM 1	EOG RESOURCES INC	NEW MEXICO	EDDY
OBO US OTHER	4210500561	SHANNON B 1	P1 ENERGY LLC	TEXAS	CROCKETT
OBO US OTHER	4210500364	SHANNON D 5	PARALLEL PETROLEUM COMPANY	TEXAS	CROCKETT
OBO US OTHER	4243531035	SHURLEY /111/ 3	UPP OPERATING LLC	TEXAS	SUTTON
OBO US OTHER	4243530870	SHURLEY /123/ 3	UPP OPERATING LLC	TEXAS	SUTTON
OBO US OTHER	4243531008	SHURLEY /123/ 4	ENERVEST OPERATING LLC	TEXAS	SUTTON
OBO US OTHER	4243530833	SHURLEY /141/ 3	UPP OPERATING LLC	TEXAS	SUTTON
OBO US OTHER	4243531060	SHURLEY /141/ 4	UPP OPERATING LLC	TEXAS	SUTTON
OBO US OTHER	4243530871	SHURLEY /142/ 3	DOMINION OKLAHOMA TX EXPL & PROD	TEXAS	SUTTON
OBO US OTHER	4243531034	SHURLEY /142/ 4	UPP OPERATING LLC	TEXAS	SUTTON
OBO US OTHER	4243530834	SHURLEY /147/ 1	UPP OPERATING LLC	TEXAS	SUTTON
OBO US OTHER	4243531043	SHURLEY /147/ 2	UPP OPERATING LLC	TEXAS	SUTTON
OBO US OTHER	4243531063	SHURLEY /147/ 3	UPP OPERATING LLC	TEXAS	SUTTON
OBO US OTHER	4243531064	SHURLEY /147/ 4	UPP OPERATING LLC	TEXAS	SUTTON
OBO US OTHER	4243530832	SHURLEY /36/ 2	UPP OPERATING LLC	TEXAS	SUTTON
OBO US OTHER	4243530893	SHURLEY /94/ 2	HIGHMOUNT EXP & PROD TEXAS LLC	TEXAS	SUTTON
OBO US OTHER	4243532154	SHURLEY /98/ 2	UPP OPERATING LLC	TEXAS	SUTTON
OBO US OTHER	4243532168	SHURLEY /98/ 4	HIGHMOUNT EXP & PROD TEXAS LLC	TEXAS	SUTTON
OBO US OTHER	4243535398	SHURLEY `110` 10	UPP OPERATING LLC	TEXAS	SUTTON
OBO US OTHER	4243535683	SHURLEY `110` 11	UPP OPERATING LLC	TEXAS	SUTTON
OBO US OTHER	4243535332	SHURLEY `110` 12	UPP OPERATING LLC	TEXAS	SUTTON
OBO US OTHER	4243535661	SHURLEY `110` 13	UPP OPERATING LLC	TEXAS	SUTTON
OBO US OTHER	4243535688	SHURLEY `110` 14	UPP OPERATING LLC	TEXAS	SUTTON
OBO US OTHER	4243535531	SHURLEY `110` 15	UPP OPERATING LLC	TEXAS	SUTTON
OBO US OTHER	4243535571	SHURLEY `110` 17	UPP OPERATING LLC	TEXAS	SUTTON
OBO US OTHER	4243535951	SHURLEY `110` 19	UPP OPERATING LLC	TEXAS	SUTTON
OBO US OTHER	4243532757	SHURLEY `110` 5	UPP OPERATING LLC	TEXAS	SUTTON
OBO US OTHER	4243534746	SHURLEY `110` 8	UPP OPERATING LLC	TEXAS	SUTTON
OBO US OTHER	4243534791	SHURLEY `110` 9	UPP OPERATING LLC	TEXAS	SUTTON
OBO US OTHER	4243534726	SHURLEY `111` 11	UPP OPERATING LLC	TEXAS	SUTTON
OBO US OTHER	4243535158	SHURLEY `111` 12	UPP OPERATING LLC	TEXAS	SUTTON
OBO US OTHER	4243535228	SHURLEY `111` 14	UPP OPERATING LLC	TEXAS	SUTTON
OBO US OTHER	4243535204	SHURLEY `111` 15	UPP OPERATING LLC	TEXAS	SUTTON
OBO US OTHER	4243535423	SHURLEY `111` 16	UPP OPERATING LLC	TEXAS	SUTTON
OBO US OTHER	4243535684	SHURLEY `111` 17	UPP OPERATING LLC	TEXAS	SUTTON
OBO US OTHER	4243535415	SHURLEY `111` 19	UPP OPERATING LLC	TEXAS	SUTTON
OBO US OTHER	4243532279	SHURLEY `111` 4	UPP OPERATING LLC	TEXAS	SUTTON
OBO US OTHER	4243532671	SHURLEY `111` 5	UPP OPERATING LLC	TEXAS	SUTTON
OBO US OTHER	4243533211	SHURLEY `111` 7	UPP OPERATING LLC	TEXAS	SUTTON
OBO US OTHER	4243534610	SHURLEY `111` 8	UPP OPERATING LLC	TEXAS	SUTTON
OBO US OTHER	4243534727	SHURLEY `11O` 7	UPP OPERATING LLC	TEXAS	SUTTON
OBO US OTHER	4243534355	SHURLEY `123` 10	UPP OPERATING LLC	TEXAS	SUTTON
OBO US OTHER	4243534368	SHURLEY `123` 11	UPP OPERATING LLC	TEXAS	SUTTON
OBO US OTHER	4243534367	SHURLEY `123` 12	UPP OPERATING LLC	TEXAS	SUTTON
OBO US OTHER	4243534649	SHURLEY `123` 16	UPP OPERATING LLC	TEXAS	SUTTON
OBO US OTHER	4243532707	SHURLEY `123` 6	HIGHMOUNT EXP & PROD TEXAS LLC	TEXAS	SUTTON
OBO US OTHER	4243533161	SHURLEY `123` 7	UPP OPERATING LLC	TEXAS	SUTTON
OBO US OTHER	4243533360	SHURLEY `123` 8	UPP OPERATING LLC	TEXAS	SUTTON
OBO US OTHER	4243534004	SHURLEY `123` 9	UPP OPERATING LLC	TEXAS	SUTTON
OBO US OTHER	4243534168	SHURLEY `141` 10	UPP OPERATING LLC	TEXAS	SUTTON
OBO US OTHER	4243532638	SHURLEY `141` 5	UPP OPERATING LLC	TEXAS	SUTTON
OBO US OTHER	4243532909	SHURLEY `141` 6	UPP OPERATING LLC	TEXAS	SUTTON
OBO US OTHER	4243533045	SHURLEY `141` 7	UPP OPERATING LLC	TEXAS	SUTTON
OBO US OTHER	4243534007	SHURLEY `141` 8	UPP OPERATING LLC	TEXAS	SUTTON
OBO US OTHER	4243534057	SHURLEY `141` 9	UPP OPERATING LLC	TEXAS	SUTTON
OBO US OTHER	4243534366	SHURLEY `142` 13	UPP OPERATING LLC	TEXAS	SUTTON
OBO US OTHER	4243534642	SHURLEY `142` 16	UPP OPERATING LLC	TEXAS	SUTTON
OBO US OTHER	4243532842	SHURLEY `142` 5	UPP OPERATING LLC	TEXAS	SUTTON
OBO US OTHER	4243533094	SHURLEY `142` 6	UPP OPERATING LLC	TEXAS	SUTTON
OBO US OTHER	4243533191	SHURLEY `142` 7	UPP OPERATING LLC	TEXAS	SUTTON
OBO US OTHER	4243533538	SHURLEY `142` 8	UPP OPERATING LLC	TEXAS	SUTTON
OBO US OTHER	4243534184	SHURLEY `147` 10	UPP OPERATING LLC	TEXAS	SUTTON
OBO US OTHER	4243534434	SHURLEY `147` 11	UPP OPERATING LLC	TEXAS	SUTTON
OBO US OTHER	4243534616	SHURLEY `147` 12	UPP OPERATING LLC	TEXAS	SUTTON
OBO US OTHER	4243534655	SHURLEY `147` 13	UPP OPERATING LLC	TEXAS	SUTTON
OBO US OTHER	4243534685	SHURLEY `147` 14	UPP OPERATING LLC	TEXAS	SUTTON
OBO US OTHER	4243534774	SHURLEY `147` 15	UPP OPERATING LLC	TEXAS	SUTTON
OBO US OTHER	4243534773	SHURLEY `147` 16	UPP OPERATING LLC	TEXAS	SUTTON
OBO US OTHER	4243532843	SHURLEY `147` 5	HIGHMOUNT EXP & PROD TEXAS LLC	TEXAS	SUTTON
OBO US OTHER	4243533359	SHURLEY `147` 6	UPP OPERATING LLC	TEXAS	SUTTON
OBO US OTHER	4243533494	SHURLEY `147` 7	UPP OPERATING LLC	TEXAS	SUTTON
OBO US OTHER	4243533642	SHURLEY `147` 8	UPP OPERATING LLC	TEXAS	SUTTON
OBO US OTHER	4243534076	SHURLEY `147` 9	UPP OPERATING LLC	TEXAS	SUTTON
OBO US OTHER	4243535935	SHURLEY `165` 3	UPP OPERATING LLC	TEXAS	SUTTON
OBO US OTHER	4243535925	SHURLEY `166` 10	UPP OPERATING LLC	TEXAS	SUTTON
OBO US OTHER	4243535926	SHURLEY `166` 11	UPP OPERATING LLC	TEXAS	SUTTON
OBO US OTHER	4243532404	SHURLEY `166` 2	UPP OPERATING LLC	TEXAS	SUTTON

Well Group	API	Well Name	Current Operator Name	State	County
OBO US OTHER	4243532405	SHURLEY `166` 3	UPP OPERATING LLC	TEXAS	SUTTON
OBO US OTHER	4243532738	SHURLEY `166` 4	UPP OPERATING LLC	TEXAS	SUTTON
OBO US OTHER	4243533484	SHURLEY `166` 5	UPP OPERATING LLC	TEXAS	SUTTON
OBO US OTHER	4243533734	SHURLEY `166` 6	UPP OPERATING LLC	TEXAS	SUTTON
OBO US OTHER	4243534006	SHURLEY `166` 7	UPP OPERATING LLC	TEXAS	SUTTON
OBO US OTHER	4243534600	SHURLEY `166` 8	UPP OPERATING LLC	TEXAS	SUTTON
OBO US OTHER	4243534652	SHURLEY `166` 9	UPP OPERATING LLC	TEXAS	SUTTON
OBO US OTHER	4243534700	SHURLEY `36` 11	UPP OPERATING LLC	TEXAS	SUTTON
OBO US OTHER	4243532647	SHURLEY `36` 3	UPP OPERATING LLC	TEXAS	SUTTON
OBO US OTHER	4243533493	SHURLEY `36` 4	UPP OPERATING LLC	TEXAS	SUTTON
OBO US OTHER	4243534024	SHURLEY `36` 6	UPP OPERATING LLC	TEXAS	SUTTON
OBO US OTHER	4243534200	SHURLEY `36` 7	UPP OPERATING LLC	TEXAS	SUTTON
OBO US OTHER	4243535363	SHURLEY `94` 10	UPP OPERATING LLC	TEXAS	SUTTON
OBO US OTHER	4243535413	SHURLEY `94` 11	UPP OPERATING LLC	TEXAS	SUTTON
OBO US OTHER	4243535538	SHURLEY `94` 12	UPP OPERATING LLC	TEXAS	SUTTON
OBO US OTHER	4243535453	SHURLEY `94` 13	UPP OPERATING LLC	TEXAS	SUTTON
OBO US OTHER	4243535581	SHURLEY `94` 14	UPP OPERATING LLC	TEXAS	SUTTON
OBO US OTHER	4243535865	SHURLEY `94` 15	UPP OPERATING LLC	TEXAS	SUTTON
OBO US OTHER	4243535742	SHURLEY `94` 16	UPP OPERATING LLC	TEXAS	SUTTON
OBO US OTHER	4243535746	SHURLEY `94` 17	UPP OPERATING LLC	TEXAS	SUTTON
OBO US OTHER	4243535873	SHURLEY `94` 18	UPP OPERATING LLC	TEXAS	SUTTON
OBO US OTHER	4243534822	SHURLEY `94` 3	UPP OPERATING LLC	TEXAS	SUTTON
OBO US OTHER	4243534823	SHURLEY `94` 4	UPP OPERATING LLC	TEXAS	SUTTON
OBO US OTHER	4243535039	SHURLEY `94` 5	UPP OPERATING LLC	TEXAS	SUTTON
OBO US OTHER	4243535156	SHURLEY `94` 6	UPP OPERATING LLC	TEXAS	SUTTON
OBO US OTHER	4243535223	SHURLEY `94` 7	UPP OPERATING LLC	TEXAS	SUTTON
OBO US OTHER	4243535296	SHURLEY `94` 8	UPP OPERATING LLC	TEXAS	SUTTON
OBO US OTHER	4243535297	SHURLEY `94` 9	UPP OPERATING LLC	TEXAS	SUTTON
OBO US OTHER	4243535365	SHURLEY `96` 11	UPP OPERATING LLC	TEXAS	SUTTON
OBO US OTHER	4243535327	SHURLEY `96` 14	UPP OPERATING LLC	TEXAS	SUTTON
OBO US OTHER	4243535665	SHURLEY `96` 15	UPP OPERATING LLC	TEXAS	SUTTON
OBO US OTHER	4243532273	SHURLEY `96` 4	HIGHMOUNT EXP & PROD TEXAS LLC	TEXAS	SUTTON
OBO US OTHER	4243532679	SHURLEY `96` 5	HIGHMOUNT EXP & PROD TEXAS LLC	TEXAS	SUTTON
OBO US OTHER	4243532993	SHURLEY `96` 6	HIGHMOUNT EXP & PROD TEXAS LLC	TEXAS	SUTTON
OBO US OTHER	4243533533	SHURLEY `96` 7	UPP OPERATING LLC	TEXAS	SUTTON
OBO US OTHER	4243534023	SHURLEY `96` 8	UPP OPERATING LLC	TEXAS	SUTTON
OBO US OTHER	4243535036	SHURLEY `98` 11	UPP OPERATING LLC	TEXAS	SUTTON
OBO US OTHER	4243535157	SHURLEY `98` 12	UPP OPERATING LLC	TEXAS	SUTTON
OBO US OTHER	4243535325	SHURLEY `98` 13	UPP OPERATING LLC	TEXAS	SUTTON
OBO US OTHER	4243535541	SHURLEY `98` 14	UPP OPERATING LLC	TEXAS	SUTTON
OBO US OTHER	4243534952	SHURLEY `98` 15	UPP OPERATING LLC	TEXAS	SUTTON
OBO US OTHER	4243535653	SHURLEY `98` 17	UPP OPERATING LLC	TEXAS	SUTTON
OBO US OTHER	4243535400	SHURLEY `98` 18	UPP OPERATING LLC	TEXAS	SUTTON
OBO US OTHER	4243532171	SHURLEY `98` 3	HIGHMOUNT EXP & PROD TEXAS LLC	TEXAS	SUTTON
OBO US OTHER	4243533530	SHURLEY `98` 5	UPP OPERATING LLC	TEXAS	SUTTON
OBO US OTHER	4243533635	SHURLEY `98` 6	UPP OPERATING LLC	TEXAS	SUTTON
OBO US OTHER	4243533740	SHURLEY `98` 6	ROBERT C BROWER	TEXAS	SUTTON
OBO US OTHER	4243534075	SHURLEY `98` 7	UPP OPERATING LLC	TEXAS	SUTTON
OBO US OTHER	4243534821	SHURLEY `99` 10	UPP OPERATING LLC	TEXAS	SUTTON
OBO US OTHER	4243534820	SHURLEY `99` 11	UPP OPERATING LLC	TEXAS	SUTTON
OBO US OTHER	4243534943	SHURLEY `99` 12	UPP OPERATING LLC	TEXAS	SUTTON
OBO US OTHER	4243534825	SHURLEY `99` 13	UNIDENTIFIED	TEXAS	SUTTON
OBO US OTHER	4243534941	SHURLEY `99` 14	UPP OPERATING LLC	TEXAS	SUTTON
OBO US OTHER	4243535203	SHURLEY `99` 15	UPP OPERATING LLC	TEXAS	SUTTON
OBO US OTHER	4243535164	SHURLEY `99` 16	UPP OPERATING LLC	TEXAS	SUTTON
OBO US OTHER	4243535416	SHURLEY `99` 18	UPP OPERATING LLC	TEXAS	SUTTON
OBO US OTHER	4243532094	SHURLEY `99` 3	ENERVEST OPERATING LLC	TEXAS	SUTTON
OBO US OTHER	4243533485	SHURLEY `99` 5	UPP OPERATING LLC	TEXAS	SUTTON
OBO US OTHER	4243534749	SHURLEY `99` 8	UPP OPERATING LLC	TEXAS	SUTTON
OBO US OTHER	4243534792	SHURLEY `99` 9	UPP OPERATING LLC	TEXAS	SUTTON
OBO US OTHER	4243535821	SHURLEY 110 18	UPP OPERATING LLC	TEXAS	SUTTON
OBO US OTHER	4243539187	SHURLEY 110 22	UPP OPERATING LLC	TEXAS	SUTTON
OBO US OTHER	4243538186	SHURLEY 110 23	UPP OPERATING LLC	TEXAS	SUTTON
OBO US OTHER	4243539189	SHURLEY 110 25	UPP OPERATING LLC	TEXAS	SUTTON
OBO US OTHER	4243539188	SHURLEY 110 26	UPP OPERATING LLC	TEXAS	SUTTON
OBO US OTHER	4243537408	SHURLEY 111 20	UPP OPERATING LLC	TEXAS	SUTTON
OBO US OTHER	4243537437	SHURLEY 111 22	UPP OPERATING LLC	TEXAS	SUTTON
OBO US OTHER	4243536769	SHURLEY 123 18	UPP OPERATING LLC	TEXAS	SUTTON
OBO US OTHER	4243536700	SHURLEY 123 19	UPP OPERATING LLC	TEXAS	SUTTON
OBO US OTHER	4243536677	SHURLEY 123 20	UPP OPERATING LLC	TEXAS	SUTTON
OBO US OTHER	4243537697	SHURLEY 123 21	UPP OPERATING LLC	TEXAS	SUTTON
OBO US OTHER	4243537700	SHURLEY 123 24	UPP OPERATING LLC	TEXAS	SUTTON
OBO US OTHER	4243539040	SHURLEY 123 27	UPP OPERATING LLC	TEXAS	SUTTON
OBO US OTHER	4243539041	SHURLEY 123 28	UPP OPERATING LLC	TEXAS	SUTTON
OBO US OTHER	4243539044	SHURLEY 123 31	UPP OPERATING LLC	TEXAS	SUTTON
OBO US OTHER	4243531220	SHURLEY 139 2	UPP OPERATING LLC	TEXAS	SUTTON
OBO US OTHER	4243536791	SHURLEY 139 3	UPP OPERATING LLC	TEXAS	SUTTON
OBO US OTHER	4243537726	SHURLEY 139 4	UPP OPERATING LLC	TEXAS	SUTTON
OBO US OTHER	4243538756	SHURLEY 139 5	UPP OPERATING LLC	TEXAS	SUTTON
OBO US OTHER	4243537738	SHURLEY 141 20	UPP OPERATING LLC	TEXAS	SUTTON
OBO US OTHER	4243537740	SHURLEY 141 21	UPP OPERATING LLC	TEXAS	SUTTON
OBO US OTHER	4243537741	SHURLEY 141 22	UPP OPERATING LLC	TEXAS	SUTTON
OBO US OTHER	4243538451	SHURLEY 141 25	UPP OPERATING LLC	TEXAS	SUTTON
OBO US OTHER	4243538450	SHURLEY 141 26	UPP OPERATING LLC	TEXAS	SUTTON

Well Group	API	Well Name	Current Operator Name	State	County
OBO US OTHER	4243538458	SHURLEY 141 28	UPP OPERATING LLC	TEXAS	SUTTON
OBO US OTHER	4243536355	SHURLEY 142 18	UPP OPERATING LLC	TEXAS	SUTTON
OBO US OTHER	4243536767	SHURLEY 142 19	UPP OPERATING LLC	TEXAS	SUTTON
OBO US OTHER	4243536701	SHURLEY 142 20	UPP OPERATING LLC	TEXAS	SUTTON
OBO US OTHER	4243536768	SHURLEY 142 21	UPP OPERATING LLC	TEXAS	SUTTON
OBO US OTHER	4243536702	SHURLEY 142 22	UPP OPERATING LLC	TEXAS	SUTTON
OBO US OTHER	4243538457	SHURLEY 142 26	UPP OPERATING LLC	TEXAS	SUTTON
OBO US OTHER	4243538454	SHURLEY 142 27	UPP OPERATING LLC	TEXAS	SUTTON
OBO US OTHER	4243538455	SHURLEY 142 30	UPP OPERATING LLC	TEXAS	SUTTON
OBO US OTHER	4243535923	SHURLEY 147 17	UPP OPERATING LLC	TEXAS	SUTTON
OBO US OTHER	4243536237	SHURLEY 147 18	UPP OPERATING LLC	TEXAS	SUTTON
OBO US OTHER	4243537756	SHURLEY 147 20	UPP OPERATING LLC	TEXAS	SUTTON
OBO US OTHER	4243537763	SHURLEY 147 21	UPP OPERATING LLC	TEXAS	SUTTON
OBO US OTHER	4243537757	SHURLEY 147 22	UPP OPERATING LLC	TEXAS	SUTTON
OBO US OTHER	4243537758	SHURLEY 147 23	UPP OPERATING LLC	TEXAS	SUTTON
OBO US OTHER	4243537759	SHURLEY 147 24	UPP OPERATING LLC	TEXAS	SUTTON
OBO US OTHER	4243537760	SHURLEY 147 25	UPP OPERATING LLC	TEXAS	SUTTON
OBO US OTHER	4243537761	SHURLEY 147 26	UPP OPERATING LLC	TEXAS	SUTTON
OBO US OTHER	4243538466	SHURLEY 147 27	UPP OPERATING LLC	TEXAS	SUTTON
OBO US OTHER	4243538467	SHURLEY 147 28	UPP OPERATING LLC	TEXAS	SUTTON
OBO US OTHER	4243538470	SHURLEY 147 30	UPP OPERATING LLC	TEXAS	SUTTON
OBO US OTHER	4243538469	SHURLEY 147 31	UPP OPERATING LLC	TEXAS	SUTTON
OBO US OTHER	4243538472	SHURLEY 165 17	UPP OPERATING LLC	TEXAS	SUTTON
OBO US OTHER	4243536034	SHURLEY 166 12	UPP OPERATING LLC	TEXAS	SUTTON
OBO US OTHER	4243536038	SHURLEY 166 13	UPP OPERATING LLC	TEXAS	SUTTON
OBO US OTHER	4243536042	SHURLEY 166 14	UPP OPERATING LLC	TEXAS	SUTTON
OBO US OTHER	4243536218	SHURLEY 166 15	UPP OPERATING LLC	TEXAS	SUTTON
OBO US OTHER	4243536205	SHURLEY 166 16	UPP OPERATING LLC	TEXAS	SUTTON
OBO US OTHER	4243536957	SHURLEY 166 17	UPP OPERATING LLC	TEXAS	SUTTON
OBO US OTHER	4243537685	SHURLEY 166 18	UPP OPERATING LLC	TEXAS	SUTTON
OBO US OTHER	4243537706	SHURLEY 166 19	UPP OPERATING LLC	TEXAS	SUTTON
OBO US OTHER	4243537705	SHURLEY 166 20	UPP OPERATING LLC	TEXAS	SUTTON
OBO US OTHER	4243537704	SHURLEY 166 21	UPP OPERATING LLC	TEXAS	SUTTON
OBO US OTHER	4243537703	SHURLEY 166 22	UPP OPERATING LLC	TEXAS	SUTTON
OBO US OTHER	4243538471	SHURLEY 166 23	UPP OPERATING LLC	TEXAS	SUTTON
OBO US OTHER	4243538477	SHURLEY 166 25	UPP OPERATING LLC	TEXAS	SUTTON
OBO US OTHER	4243538473	SHURLEY 166 26	UPP OPERATING LLC	TEXAS	SUTTON
OBO US OTHER	4243538474	SHURLEY 166 27	UPP OPERATING LLC	TEXAS	SUTTON
OBO US OTHER	4243538475	SHURLEY 166 28	UPP OPERATING LLC	TEXAS	SUTTON
OBO US OTHER	4243538476	SHURLEY 166 29	UPP OPERATING LLC	TEXAS	SUTTON
OBO US OTHER	4243537744	SHURLEY 36 13	UPP OPERATING LLC	TEXAS	SUTTON
OBO US OTHER	4243537745	SHURLEY 36 14	UPP OPERATING LLC	TEXAS	SUTTON
OBO US OTHER	4243538724	SHURLEY 36 16	UPP OPERATING LLC	TEXAS	SUTTON
OBO US OTHER	4243538447	SHURLEY 36 17	UPP OPERATING LLC	TEXAS	SUTTON
OBO US OTHER	4243533644	SHURLEY 36 5	UPP OPERATING LLC	TEXAS	SUTTON
OBO US OTHER	4243538207	SHURLEY 94 19	UPP OPERATING LLC	TEXAS	SUTTON
OBO US OTHER	4243536990	SHURLEY 96 20	UPP OPERATING LLC	TEXAS	SUTTON
OBO US OTHER	4243537010	SHURLEY 96 21	UPP OPERATING LLC	TEXAS	SUTTON
OBO US OTHER	4243536993	SHURLEY 96 22	UPP OPERATING LLC	TEXAS	SUTTON
OBO US OTHER	4243537986	SHURLEY 96 24	UPP OPERATING LLC	TEXAS	SUTTON
OBO US OTHER	4243530934	SHURLEY 96 3	UPP OPERATING LLC	TEXAS	SUTTON
OBO US OTHER	4243537790	SHURLEY 98 19	UPP OPERATING LLC	TEXAS	SUTTON
OBO US OTHER	4243537780	SHURLEY 98 20	UPP OPERATING LLC	TEXAS	SUTTON
OBO US OTHER	4243538205	SHURLEY 99 21	UPP OPERATING LLC	TEXAS	SUTTON
OBO US OTHER	4221902517	SILVEY JH 4	APACHE CORPORATION	TEXAS	HOCKLEY
OBO US OTHER	3001533230	SIMMENTAL 001	FLAT TOP OPERATING LLC UNKNOWN ADDRESS	NEW MEXICO	EDDY
OBO US OTHER	4243531956	SIMMONS /71/ 2	HIGHMOUNT EXP & PROD TEXAS LLC	TEXAS	SUTTON
OBO US OTHER	4243537916	SIMMONS 71 10	UPP OPERATING LLC	TEXAS	SUTTON
OBO US OTHER	4243538765	SIMMONS 71 11	UPP OPERATING LLC	TEXAS	SUTTON
OBO US OTHER	4243538766	SIMMONS 71 12	UPP OPERATING LLC	TEXAS	SUTTON
OBO US OTHER	4243538767	SIMMONS 71 13	UPP OPERATING LLC	TEXAS	SUTTON
OBO US OTHER	4243539003	SIMMONS 71 14	UPP OPERATING LLC	TEXAS	SUTTON
OBO US OTHER	4243539079	SIMMONS 71 15	UPP OPERATING LLC	TEXAS	SUTTON
OBO US OTHER	4243539076	SIMMONS 71 16	UPP OPERATING LLC	TEXAS	SUTTON
OBO US OTHER	4243539077	SIMMONS 71 17	UPP OPERATING LLC	TEXAS	SUTTON
OBO US OTHER	4243536437	SIMMONS 71 4	UPP OPERATING LLC	TEXAS	SUTTON
OBO US OTHER	4243536595	SIMMONS 71 5	UPP OPERATING LLC	TEXAS	SUTTON
OBO US OTHER	4243536619	SIMMONS 71 6	UPP OPERATING LLC	TEXAS	SUTTON
OBO US OTHER	4243537044	SIMMONS 71 7	UPP OPERATING LLC	TEXAS	SUTTON
OBO US OTHER	4243537019	SIMMONS 71 8	UPP OPERATING LLC	TEXAS	SUTTON
OBO US OTHER	4243537347	SIMMONS 71 9	UPP OPERATING LLC	TEXAS	SUTTON
OBO US OTHER	4243530693	SIMMONS-71 1	HIGHMOUNT EXP & PROD TEXAS LLC	TEXAS	SUTTON
OBO US OTHER	3002500755	SIMON 004-A	MAVERICK PERMIAN LLC	NEW MEXICO	LEA
OBO US OTHER	3002500785	SIMON B 7	MAVERICK PERMIAN LLC	NEW MEXICO	LEA
OBO US OTHER	3001510058	SIMON FEDERAL 1	ARCO OIL & GAS	NEW MEXICO	EDDY
OBO US OTHER	3002512762	SIMON GI37	CONOCOPHILLIPS COMPANY	NEW MEXICO	LEA
OBO US OTHER	4223532744	SIMPSON-MANN 1	VERDAD OIL AND GAS CORP	TEXAS	IRION
OBO US OTHER	4223532790	SIMPSON-MANN 2	VERDAD OIL AND GAS CORP	TEXAS	IRION
OBO US OTHER	3001527326	SKELLY FEDERAL 2	MEWBOURNE OIL CO	NEW MEXICO	EDDY
OBO US OTHER	3001535768	SKELLY FEDERAL 4	MEWBOURNE OIL CO	NEW MEXICO	EDDY
OBO US OTHER	4213534440	SLATOR 1	BAKER OPERATING INC.	TEXAS	ECTOR
OBO US OTHER	4213534963	SLATOR 1	HANSON CORPORATION	TEXAS	ECTOR
OBO US OTHER	4246137799	SLATOR 1	ZARVONA ENERGY LLC	TEXAS	UPTON
OBO US OTHER	4246138522	SLATOR 2	ZARVONA ENERGY LLC	TEXAS	UPTON

Well Group	API	Well Name	Current Operator Name	State	County
OBO US OTHER	4213534676	SLATOR 2 RC1	BAKER OPERATING INC.	TEXAS	ECTOR
OBO US OTHER	4246138821	SLATOR 3	ZARVONA ENERGY LLC	TEXAS	UPTON
OBO US OTHER	4246138861	SLATOR 4	ZARVONA ENERGY LLC	TEXAS	UPTON
OBO US OTHER	4207932740	SLAUGHER NORTHWEST (SAN ANDRES) UNIT 78R	SCOUT ENERGY MANAGEMENT LLC	TEXAS	COCHRAN
OBO US OTHER	4221902939	SLAUGHTER BLOCK 7	TEXACO E&P INC	TEXAS	HOCKLEY
OBO US OTHER	4221930296	SLAUGHTER BOB 213	SABINAL ENERGY OPERATING LLC	TEXAS	HOCKLEY
OBO US OTHER	4221903093	SLAUGHTER BOB BLOCK 165	SABINAL ENERGY OPERATING LLC	TEXAS	HOCKLEY
OBO US OTHER	4221910324	SLAUGHTER BOB BLOCK 179	SABINAL ENERGY OPERATING LLC	TEXAS	HOCKLEY
OBO US OTHER	4221910319	SLAUGHTER BOB BLOCK 180	SABINAL ENERGY OPERATING LLC	TEXAS	HOCKLEY
OBO US OTHER	4221930027	SLAUGHTER BOB BLOCK 182	SABINAL ENERGY OPERATING LLC	TEXAS	HOCKLEY
OBO US OTHER	4221930031	SLAUGHTER BOB BLOCK 183	SABINAL ENERGY OPERATING LLC	TEXAS	HOCKLEY
OBO US OTHER	4221930043	SLAUGHTER BOB BLOCK 184	SABINAL ENERGY OPERATING LLC	TEXAS	HOCKLEY
OBO US OTHER	4221930030	SLAUGHTER BOB BLOCK 185	SABINAL ENERGY OPERATING LLC	TEXAS	HOCKLEY
OBO US OTHER	4221930045	SLAUGHTER BOB BLOCK 186	TEXACO E&P INC	TEXAS	HOCKLEY
OBO US OTHER	4221930044	SLAUGHTER BOB BLOCK 187	SABINAL ENERGY OPERATING LLC	TEXAS	HOCKLEY
OBO US OTHER	4221930028	SLAUGHTER BOB BLOCK 188	SABINAL ENERGY OPERATING LLC	TEXAS	HOCKLEY
OBO US OTHER	4221930075	SLAUGHTER BOB BLOCK 189	TEXACO E&P INC	TEXAS	HOCKLEY
OBO US OTHER	4221930079	SLAUGHTER BOB BLOCK 190	SABINAL ENERGY OPERATING LLC	TEXAS	HOCKLEY
OBO US OTHER	4221930078	SLAUGHTER BOB BLOCK 191	SABINAL ENERGY OPERATING LLC	TEXAS	HOCKLEY
OBO US OTHER	4221930077	SLAUGHTER BOB BLOCK 192	SABINAL ENERGY OPERATING LLC	TEXAS	HOCKLEY
OBO US OTHER	4221930082	SLAUGHTER BOB BLOCK 193	SABINAL ENERGY OPERATING LLC	TEXAS	HOCKLEY
OBO US OTHER	4221930076	SLAUGHTER BOB BLOCK 194	SABINAL ENERGY OPERATING LLC	TEXAS	HOCKLEY
OBO US OTHER	4221930178	SLAUGHTER BOB BLOCK 195	SABINAL ENERGY OPERATING LLC	TEXAS	HOCKLEY
OBO US OTHER	4221930116	SLAUGHTER BOB BLOCK 197	SABINAL ENERGY OPERATING LLC	TEXAS	HOCKLEY
OBO US OTHER	4221930179	SLAUGHTER BOB BLOCK 198	SABINAL ENERGY OPERATING LLC	TEXAS	HOCKLEY
OBO US OTHER	4221930167	SLAUGHTER BOB BLOCK 199	SABINAL ENERGY OPERATING LLC	TEXAS	HOCKLEY
OBO US OTHER	4221930166	SLAUGHTER BOB BLOCK 200	SABINAL ENERGY OPERATING LLC	TEXAS	HOCKLEY
OBO US OTHER	4221930165	SLAUGHTER BOB BLOCK 201	SABINAL ENERGY OPERATING LLC	TEXAS	HOCKLEY
OBO US OTHER	4221930164	SLAUGHTER BOB BLOCK 202	SABINAL ENERGY OPERATING LLC	TEXAS	HOCKLEY
OBO US OTHER	4221930163	SLAUGHTER BOB BLOCK 203	SABINAL ENERGY OPERATING LLC	TEXAS	HOCKLEY
OBO US OTHER	4221930162	SLAUGHTER BOB BLOCK 204	SABINAL ENERGY OPERATING LLC	TEXAS	HOCKLEY
OBO US OTHER	4221930161	SLAUGHTER BOB BLOCK 205	SABINAL ENERGY OPERATING LLC	TEXAS	HOCKLEY
OBO US OTHER	4221930160	SLAUGHTER BOB BLOCK 206	SABINAL ENERGY OPERATING LLC	TEXAS	HOCKLEY
OBO US OTHER	4221930159	SLAUGHTER BOB BLOCK 207	SABINAL ENERGY OPERATING LLC	TEXAS	HOCKLEY
OBO US OTHER	4221930158	SLAUGHTER BOB BLOCK 208	SABINAL ENERGY OPERATING LLC	TEXAS	HOCKLEY
OBO US OTHER	4221930157	SLAUGHTER BOB BLOCK 209	SABINAL ENERGY OPERATING LLC	TEXAS	HOCKLEY
OBO US OTHER	4221930180	SLAUGHTER BOB BLOCK 210	SABINAL ENERGY OPERATING LLC	TEXAS	HOCKLEY
OBO US OTHER	4221930354	SLAUGHTER BOB BLOCK 211	SABINAL ENERGY OPERATING LLC	TEXAS	HOCKLEY
OBO US OTHER	4221930294	SLAUGHTER BOB BLOCK 214	SABINAL ENERGY OPERATING LLC	TEXAS	HOCKLEY
OBO US OTHER	4221930295	SLAUGHTER BOB BLOCK 215	SABINAL ENERGY OPERATING LLC	TEXAS	HOCKLEY
OBO US OTHER	4221930291	SLAUGHTER BOB BLOCK 216	SABINAL ENERGY OPERATING LLC	TEXAS	HOCKLEY
OBO US OTHER	4221930292	SLAUGHTER BOB BLOCK 217	TEXACO E&P INC	TEXAS	HOCKLEY
OBO US OTHER	4221930353	SLAUGHTER BOB BLOCK 218	SABINAL ENERGY OPERATING LLC	TEXAS	HOCKLEY
OBO US OTHER	4221930352	SLAUGHTER BOB BLOCK 219	SABINAL ENERGY OPERATING LLC	TEXAS	HOCKLEY
OBO US OTHER	4221930349	SLAUGHTER BOB BLOCK 220	SABINAL ENERGY OPERATING LLC	TEXAS	HOCKLEY
OBO US OTHER	4221930350	SLAUGHTER BOB BLOCK 221	SABINAL ENERGY OPERATING LLC	TEXAS	HOCKLEY
OBO US OTHER	4221930351	SLAUGHTER BOB BLOCK 222	SABINAL ENERGY OPERATING LLC	TEXAS	HOCKLEY
OBO US OTHER	4221930341	SLAUGHTER BOB BLOCK 223	TEXACO E&P INC	TEXAS	HOCKLEY
OBO US OTHER	4221930369	SLAUGHTER BOB BLOCK 224	SABINAL ENERGY OPERATING LLC	TEXAS	HOCKLEY
OBO US OTHER	4221930370	SLAUGHTER BOB BLOCK 225	SABINAL ENERGY OPERATING LLC	TEXAS	HOCKLEY
OBO US OTHER	4221930406	SLAUGHTER BOB BLOCK 226	SABINAL ENERGY OPERATING LLC	TEXAS	HOCKLEY
OBO US OTHER	4221930407	SLAUGHTER BOB BLOCK 227	SABINAL ENERGY OPERATING LLC	TEXAS	HOCKLEY
OBO US OTHER	4221930408	SLAUGHTER BOB BLOCK 228	SABINAL ENERGY OPERATING LLC	TEXAS	HOCKLEY
OBO US OTHER	4221930409	SLAUGHTER BOB BLOCK 229	SABINAL ENERGY OPERATING LLC	TEXAS	HOCKLEY
OBO US OTHER	4221930410	SLAUGHTER BOB BLOCK 230	SABINAL ENERGY OPERATING LLC	TEXAS	HOCKLEY
OBO US OTHER	4221930472	SLAUGHTER BOB BLOCK 231	TEXACO E&P INC	TEXAS	HOCKLEY
OBO US OTHER	4221930473	SLAUGHTER BOB BLOCK 232	SABINAL ENERGY OPERATING LLC	TEXAS	HOCKLEY
OBO US OTHER	4221930474	SLAUGHTER BOB BLOCK 233	SABINAL ENERGY OPERATING LLC	TEXAS	HOCKLEY
OBO US OTHER	4221930475	SLAUGHTER BOB BLOCK 234	TEXACO E&P INC	TEXAS	HOCKLEY
OBO US OTHER	4221930476	SLAUGHTER BOB BLOCK 235	SABINAL ENERGY OPERATING LLC	TEXAS	HOCKLEY
OBO US OTHER	4221930477	SLAUGHTER BOB BLOCK 236	SABINAL ENERGY OPERATING LLC	TEXAS	HOCKLEY
OBO US OTHER	4221930496	SLAUGHTER BOB BLOCK 237	TEXACO E&P INC	TEXAS	HOCKLEY
OBO US OTHER	4221930497	SLAUGHTER BOB BLOCK 238	TEXACO E&P INC	TEXAS	HOCKLEY
OBO US OTHER	4221930498	SLAUGHTER BOB BLOCK 239	TEXACO E&P INC	TEXAS	HOCKLEY
OBO US OTHER	4221930495	SLAUGHTER BOB BLOCK 240	TEXACO E&P INC	TEXAS	HOCKLEY
OBO US OTHER	4221930575	SLAUGHTER BOB BLOCK 241	TEXACO E&P INC	TEXAS	HOCKLEY
OBO US OTHER	4221930508	SLAUGHTER BOB BLOCK 242	SABINAL ENERGY OPERATING LLC	TEXAS	HOCKLEY
OBO US OTHER	4221930507	SLAUGHTER BOB BLOCK 243	TEXACO E&P INC	TEXAS	HOCKLEY
OBO US OTHER	4221930506	SLAUGHTER BOB BLOCK 244	TEXACO E&P INC	TEXAS	HOCKLEY
OBO US OTHER	4221930637	SLAUGHTER BOB BLOCK 245	TEXACO E&P INC	TEXAS	HOCKLEY
OBO US OTHER	4221930630	SLAUGHTER BOB BLOCK 246	SABINAL ENERGY OPERATING LLC	TEXAS	HOCKLEY
OBO US OTHER	4221930875	SLAUGHTER BOB BLOCK 276	SABINAL ENERGY OPERATING LLC	TEXAS	HOCKLEY
OBO US OTHER	4221930876	SLAUGHTER BOB BLOCK 277	SABINAL ENERGY OPERATING LLC	TEXAS	HOCKLEY
OBO US OTHER	4221980406	SLAUGHTER BOB BLOCK 31WS	SABINAL ENERGY OPERATING LLC	TEXAS	HOCKLEY
OBO US OTHER	4221931331	SLAUGHTER BOB BLOCK 325	SABINAL ENERGY OPERATING LLC	TEXAS	HOCKLEY
OBO US OTHER	4221933532	SLAUGHTER BOB BLOCK 339	SABINAL ENERGY OPERATING LLC	TEXAS	HOCKLEY
OBO US OTHER	4221934142	SLAUGHTER BOB BLOCK 341	SABINAL ENERGY OPERATING LLC	TEXAS	HOCKLEY
OBO US OTHER	4221934141	SLAUGHTER BOB BLOCK 342	SABINAL ENERGY OPERATING LLC	TEXAS	HOCKLEY
OBO US OTHER	4221934140	SLAUGHTER BOB BLOCK 343	SABINAL ENERGY OPERATING LLC	TEXAS	HOCKLEY
OBO US OTHER	4221934139	SLAUGHTER BOB BLOCK 344	SABINAL ENERGY OPERATING LLC	TEXAS	HOCKLEY
OBO US OTHER	4221935615	SLAUGHTER BOB BLOCK 346	SABINAL ENERGY OPERATING LLC	TEXAS	HOCKLEY
OBO US OTHER	4221935613	SLAUGHTER BOB BLOCK 347	TEXACO E&P INC	TEXAS	HOCKLEY
OBO US OTHER	4221935614	SLAUGHTER BOB BLOCK 348	SABINAL ENERGY OPERATING LLC	TEXAS	HOCKLEY
OBO US OTHER	4221935585	SLAUGHTER BOB BLOCK 349	SABINAL ENERGY OPERATING LLC	TEXAS	HOCKLEY

Well Group	API	Well Name	Current Operator Name	State	County
OBO US OTHER	4221935588	SLAUGHTER BOB BLOCK 352	SABINAL ENERGY OPERATING LLC	TEXAS	HOCKLEY
OBO US OTHER	4221935590	SLAUGHTER BOB BLOCK 354	SABINAL ENERGY OPERATING LLC	TEXAS	HOCKLEY
OBO US OTHER	4221935963	SLAUGHTER BOB BLOCK 372	SABINAL ENERGY OPERATING LLC	TEXAS	HOCKLEY
OBO US OTHER	4221902975	SLAUGHTER BOB BLOCK 43	SABINAL ENERGY OPERATING LLC	TEXAS	HOCKLEY
OBO US OTHER	4221902976	SLAUGHTER BOB BLOCK 44	SABINAL ENERGY OPERATING LLC	TEXAS	HOCKLEY
OBO US OTHER	4221902988	SLAUGHTER BOB BLOCK 56	SABINAL ENERGY OPERATING LLC	TEXAS	HOCKLEY
OBO US OTHER	4221903029	SLAUGHTER BOB BLOCK 98	SABINAL ENERGY OPERATING LLC	TEXAS	HOCKLEY
OBO US OTHER	4221903030	SLAUGHTER BOB BLOCK 99	SABINAL ENERGY OPERATING LLC	TEXAS	HOCKLEY
OBO US OTHER	4221931289	SLAUGHTER BOB BLOCK E-1	TEXACO E&P INC	TEXAS	HOCKLEY
OBO US OTHER	4221933818	SLAUGHTER BOB BLOCK WI-108A	SABINAL ENERGY OPERATING LLC	TEXAS	HOCKLEY
OBO US OTHER	4221935985	SLAUGHTER BOB BLOCK WI-186-A	SABINAL ENERGY OPERATING LLC	TEXAS	HOCKLEY
OBO US OTHER	4221935987	SLAUGHTER BOB BLOCK WI-254A	SABINAL ENERGY OPERATING LLC	TEXAS	HOCKLEY
OBO US OTHER	4221933533	SLAUGHTER BOB BLOCK WI-29A	SABINAL ENERGY OPERATING LLC	TEXAS	HOCKLEY
OBO US OTHER	4221935797	SLAUGHTER BOB BLOCK WI-355	SABINAL ENERGY OPERATING LLC	TEXAS	HOCKLEY
OBO US OTHER	4221935796	SLAUGHTER BOB BLOCK WI-356	SABINAL ENERGY OPERATING LLC	TEXAS	HOCKLEY
OBO US OTHER	4221935805	SLAUGHTER BOB BLOCK WI-357	SABINAL ENERGY OPERATING LLC	TEXAS	HOCKLEY
OBO US OTHER	4221935806	SLAUGHTER BOB BLOCK WI-358	SABINAL ENERGY OPERATING LLC	TEXAS	HOCKLEY
OBO US OTHER	4221935807	SLAUGHTER BOB BLOCK WI-359	SABINAL ENERGY OPERATING LLC	TEXAS	HOCKLEY
OBO US OTHER	4221935804	SLAUGHTER BOB BLOCK WI-360	SABINAL ENERGY OPERATING LLC	TEXAS	HOCKLEY
OBO US OTHER	4221935878	SLAUGHTER BOB BLOCK WI-362	SABINAL ENERGY OPERATING LLC	TEXAS	HOCKLEY
OBO US OTHER	4221935919	SLAUGHTER BOB BLOCK WI-363	SABINAL ENERGY OPERATING LLC	TEXAS	HOCKLEY
OBO US OTHER	4221935926	SLAUGHTER BOB BLOCK WI-364	SABINAL ENERGY OPERATING LLC	TEXAS	HOCKLEY
OBO US OTHER	4221935871	SLAUGHTER BOB BLOCK WI-365	SABINAL ENERGY OPERATING LLC	TEXAS	HOCKLEY
OBO US OTHER	4221935920	SLAUGHTER BOB BLOCK WI-366	SABINAL ENERGY OPERATING LLC	TEXAS	HOCKLEY
OBO US OTHER	4221935924	SLAUGHTER BOB BLOCK WI-367	SABINAL ENERGY OPERATING LLC	TEXAS	HOCKLEY
OBO US OTHER	4221935872	SLAUGHTER BOB BLOCK WI-368	SABINAL ENERGY OPERATING LLC	TEXAS	HOCKLEY
OBO US OTHER	4221936020	SLAUGHTER BOB BLOCK WI-369	SABINAL ENERGY OPERATING LLC	TEXAS	HOCKLEY
OBO US OTHER	4221935879	SLAUGHTER BOB BLOCK WI-370	SABINAL ENERGY OPERATING LLC	TEXAS	HOCKLEY
OBO US OTHER	4221936015	SLAUGHTER BOB BLOCK WI-371	SABINAL ENERGY OPERATING LLC	TEXAS	HOCKLEY
OBO US OTHER	4221935964	SLAUGHTER BOB BLOCK WI-373	SABINAL ENERGY OPERATING LLC	TEXAS	HOCKLEY
OBO US OTHER	4221935965	SLAUGHTER BOB BLOCK WI-374	SABINAL ENERGY OPERATING LLC	TEXAS	HOCKLEY
OBO US OTHER	4221935966	SLAUGHTER BOB BLOCK WI-375	SABINAL ENERGY OPERATING LLC	TEXAS	HOCKLEY
OBO US OTHER	4221935967	SLAUGHTER BOB BLOCK WI-376	SABINAL ENERGY OPERATING LLC	TEXAS	HOCKLEY
OBO US OTHER	4221935983	SLAUGHTER BOB BLOCK WI-45A	SABINAL ENERGY OPERATING LLC	TEXAS	HOCKLEY
OBO US OTHER	4221934049	SLAUGHTER BOB BLOCK WI-57A	SABINAL ENERGY OPERATING LLC	TEXAS	HOCKLEY
OBO US OTHER	4221935995	SLAUGHTER BOB BLOCK WI-75B	SABINAL ENERGY OPERATING LLC	TEXAS	HOCKLEY
OBO US OTHER	4221935880	SLAUGHTER BOB BLOCK WI-88A	TEXACO E&P INC	TEXAS	HOCKLEY
OBO US OTHER	4221935986	SLAUGHTER BOB BLOCK WI-90B	SABINAL ENERGY OPERATING LLC	TEXAS	HOCKLEY
OBO US OTHER	4221933049	SLAUGHTER BOB BLOCK WI-C-1	TEXACO E&P INC	TEXAS	HOCKLEY
OBO US OTHER	4221933050	SLAUGHTER BOB BLOCK WI-G-1	TEXACO E&P INC	TEXAS	HOCKLEY
OBO US OTHER	4221930175	SLAUGHTER BOB BLOCK WS29	TEXACO E&P INC	TEXAS	HOCKLEY
OBO US OTHER	4221931953	SLAUGHTER BOB BLOCK WS-37	SABINAL ENERGY OPERATING LLC	TEXAS	HOCKLEY
OBO US OTHER	4221931955	SLAUGHTER BOB BLOCK WS-38	TEXACO E&P INC	TEXAS	HOCKLEY
OBO US OTHER	4221931952	SLAUGHTER BOB BLOCK WS-40	TEXACO E&P INC	TEXAS	HOCKLEY
OBO US OTHER	4221931951	SLAUGHTER BOB BLOCK WS-41	TEXACO E&P INC	TEXAS	HOCKLEY
OBO US OTHER	4207932793	SLAUGHTER NORTHWEST (SAN ANDRES) UNIT 88	SCOUT ENERGY MANAGEMENT LLC	TEXAS	COCHRAN
OBO US OTHER	4207932799	SLAUGHTER NORTHWEST (SAN ANDRES) UNIT 89	SCOUT ENERGY MANAGEMENT LLC	TEXAS	COCHRAN
OBO US OTHER	4207932798	SLAUGHTER NORTHWEST (SAN ANDRES) UNIT 90	SCOUT ENERGY MANAGEMENT LLC	TEXAS	COCHRAN
OBO US OTHER	4207932804	SLAUGHTER NORTHWEST (SAN ANDRES) UNIT 91	SCOUT ENERGY MANAGEMENT LLC	TEXAS	COCHRAN
OBO US OTHER	4207932800	SLAUGHTER NORTHWEST (SAN ANDRES) UNIT 92	SCOUT ENERGY MANAGEMENT LLC	TEXAS	COCHRAN
OBO US OTHER	4207932749	SLAUGHTER NORTHWEST (SAN ANDRES) UNIT WI-84	SCOUT ENERGY MANAGEMENT LLC	TEXAS	COCHRAN
OBO US OTHER	4207932741	SLAUGHTER NORTHWEST (SAN ANDRES) UNIT WI-86	SCOUT ENERGY MANAGEMENT LLC	TEXAS	COCHRAN
OBO US OTHER	4207900073	SLAUGHTER NORTHWEST SAN ANDRES UNIT 21	SCOUT ENERGY MANAGEMENT LLC	TEXAS	COCHRAN
OBO US OTHER	4211500490	SMART 1	CROSS TIMBERS ENERGY LLC	TEXAS	DAWSON
OBO US OTHER	3002504110	SMITH 1	RHOMBUS OPERATING CO LTD	NEW MEXICO	LEA
OBO US OTHER	3002504105	SMITH 2	RHOMBUS OPERATING CO LTD	NEW MEXICO	LEA
OBO US OTHER	3002504111	SMITH 2	RHOMBUS OPERATING CO LTD	NEW MEXICO	LEA
OBO US OTHER	3001526834	SMITH FEDERAL GAS COM 2	SPECIAL ENERGY CORP	NEW MEXICO	EDDY
OBO US OTHER	3001530687	SMITH FEDERAL GAS COM 3	SPECIAL ENERGY CORP	NEW MEXICO	EDDY
OBO US OTHER	3001532470	SMITH FEDERAL GAS COM 4	SPECIAL ENERGY CORP	NEW MEXICO	EDDY
OBO US OTHER	4210541204	SMITH M `15` 1H	ZARVONA ENERGY LLC	TEXAS	CROCKETT
OBO US OTHER	3002543284	SNEED 9 FEDERAL COM 11H	SPUR ENERGY PARTNERS LLC	NEW MEXICO	LEA
OBO US OTHER	3002543285	SNEED 9 FEDERAL COM 13H	SPUR ENERGY PARTNERS LLC	NEW MEXICO	LEA
OBO US OTHER	3002541410	SNEED 9 FEDERAL COM 23H	SPUR ENERGY PARTNERS LLC	NEW MEXICO	LEA
OBO US OTHER	3002541409	SNEED 9 FEDERAL COM 2H	SPUR ENERGY PARTNERS LLC	NEW MEXICO	LEA
OBO US OTHER	3001500741	SO RED LAKE U TR12 1	APACHE CORPORATION	NEW MEXICO	EDDY
OBO US OTHER	4216534894	SOUTH CENTRAL ROBERTSON UNIT 39A	CONTANGO RESOURCES INC	TEXAS	GAINES
OBO US OTHER	4216534290	SOUTH CENTRAL ROBERTSON UNIT 74	CONTANGO RESOURCES INC	TEXAS	GAINES
OBO US OTHER	4216510383	SOUTH HARRIS UNIT WI3-2	SABINAL ENERGY OPERATING LLC	TEXAS	GAINES
OBO US OTHER	3001500675	SOUTH RED LAKE (GRAYBURG) UNIT 50	LEGACY RESERVES OPERATING LP	NEW MEXICO	EDDY
OBO US OTHER	4211500934	SOUTHEAST CEDLK UNT 1-5	CROSS TIMBERS ENERGY LLC	TEXAS	DAWSON
OBO US OTHER	4211500096	SOUTHEAST CEDLK UNT 1-7	CROSS TIMBERS ENERGY LLC	TEXAS	DAWSON
OBO US OTHER	4211500873	SOUTHEAST CEDLK UNT 1-9	CROSS TIMBERS ENERGY LLC	TEXAS	DAWSON
OBO US OTHER	4211510075	SOUTHEAST CEDLK UNT 2-3	CROSS TIMBERS ENERGY LLC	TEXAS	DAWSON
OBO US OTHER	4211510076	SOUTHEAST CEDLK UNT 4-2	CROSS TIMBERS ENERGY LLC	TEXAS	DAWSON
OBO US OTHER	4244531185	STARNES 2 1	SUPERIOR OIL COMPANY	TEXAS	TERRY
OBO US OTHER	3001500731	STATE `AS` 1	BP AMERICA PRODUCTION COMPANY	NEW MEXICO	EDDY
OBO US OTHER	3001500735	STATE `AU` 1	APACHE CORPORATION	NEW MEXICO	EDDY
OBO US OTHER	3001502587	STATE `BC` 1	BP AMERICA PRODUCTION COMPANY	NEW MEXICO	EDDY
OBO US OTHER	3001501713	STATE `BQ` 4	BP AMERICA PRODUCTION COMPANY	NEW MEXICO	EDDY
OBO US OTHER	3001510129	STATE `BZ` 004	MARBOB ENERGY CORP	NEW MEXICO	EDDY
OBO US OTHER	3001500676	STATE `EB` 001	APACHE CORPORATION	NEW MEXICO	EDDY
OBO US OTHER	3001523443	STATE `GWA` 1	EXXON MOBIL CORPORATION	NEW MEXICO	EDDY
OBO US OTHER	3001524748	STATE `GWA` 2	EXXON MOBIL CORPORATION	NEW MEXICO	EDDY

Well Group	API	Well Name	Current Operator Name	State	County
OBO US OTHER	3002504028	STATE `R` 002	RHOMBUS OPERATING CO LTD	NEW MEXICO	LEA
OBO US OTHER	3001510184	STATE 006	LLJ VENTURES, LLC DBA MARKER OIL & GAS	NEW MEXICO	EDDY
OBO US OTHER	3001521623	STATE 007	LLJ VENTURES, LLC DBA MARKER OIL & GAS	NEW MEXICO	EDDY
OBO US OTHER	3002512747	STATE 1A	CONOCO INC	NEW MEXICO	LEA
OBO US OTHER	3001502614	STATE A 1	APACHE CORPORATION	NEW MEXICO	EDDY
OBO US OTHER	3001501763	STATE A 10	APACHE CORPORATION	NEW MEXICO	EDDY
OBO US OTHER	3001501736	STATE A 15	APACHE CORPORATION	NEW MEXICO	EDDY
OBO US OTHER	3001501551	STATE A 16	APACHE CORPORATION	NEW MEXICO	EDDY
OBO US OTHER	3001501550	STATE A 18	APACHE CORPORATION	NEW MEXICO	EDDY
OBO US OTHER	3001501552	STATE A 19	APACHE CORPORATION	NEW MEXICO	EDDY
OBO US OTHER	3001502615	STATE A 2	APACHE CORPORATION	NEW MEXICO	EDDY
OBO US OTHER	3001501533	STATE A 20	APACHE CORPORATION	NEW MEXICO	EDDY
OBO US OTHER	3001501534	STATE A 23	APACHE CORPORATION	NEW MEXICO	EDDY
OBO US OTHER	3001501555	STATE A 25	APACHE CORPORATION	NEW MEXICO	EDDY
OBO US OTHER	3001501556	STATE A 26	APACHE CORPORATION	NEW MEXICO	EDDY
OBO US OTHER	3001501536	STATE A 28	APACHE CORPORATION	NEW MEXICO	EDDY
OBO US OTHER	3001501659	STATE A 3	KEYSTONE ENERGY OIL & GAS CO	NEW MEXICO	EDDY
OBO US OTHER	3001502617	STATE A 30	BP AMERICA PRODUCTION COMPANY	NEW MEXICO	EDDY
OBO US OTHER	3001501557	STATE A 31	APACHE CORPORATION	NEW MEXICO	EDDY
OBO US OTHER	3001501538	STATE A 32	APACHE CORPORATION	NEW MEXICO	EDDY
OBO US OTHER	3001501542	STATE A 34	ARCO PERMIAN A UNIT OF ATLANTIC RICHFIELD	NEW MEXICO	EDDY
OBO US OTHER	3001501660	STATE A 4	BP AMERICA PRODUCTION COMPANY	NEW MEXICO	EDDY
OBO US OTHER	3001501641	STATE A 5	APACHE CORPORATION	NEW MEXICO	EDDY
OBO US OTHER	3001502616	STATE A 6	APACHE CORPORATION	NEW MEXICO	EDDY
OBO US OTHER	3001501661	STATE A 7	APACHE CORPORATION	NEW MEXICO	EDDY
OBO US OTHER	3001501662	STATE A 8	APACHE CORPORATION	NEW MEXICO	EDDY
OBO US OTHER	3001501673	STATE AE 1	APACHE CORPORATION	NEW MEXICO	EDDY
OBO US OTHER	3001500716	STATE AO 1	APACHE CORPORATION	NEW MEXICO	EDDY
OBO US OTHER	3001500717	STATE AO 2	APACHE CORPORATION	NEW MEXICO	EDDY
OBO US OTHER	3001500730	STATE AR 1	APACHE CORPORATION	NEW MEXICO	EDDY
OBO US OTHER	3001500732	STATE AT 1	APACHE CORPORATION	NEW MEXICO	EDDY
OBO US OTHER	3001500733	STATE AT 2	APACHE CORPORATION	NEW MEXICO	EDDY
OBO US OTHER	3001500734	STATE AT 3	APACHE CORPORATION	NEW MEXICO	EDDY
OBO US OTHER	3001500729	STATE BA 1	APACHE CORPORATION	NEW MEXICO	EDDY
OBO US OTHER	3001502619	STATE BB 1	APACHE CORPORATION	NEW MEXICO	EDDY
OBO US OTHER	3001502620	STATE BB 2	APACHE CORPORATION	NEW MEXICO	EDDY
OBO US OTHER	3001502621	STATE BB 3	APACHE CORPORATION	NEW MEXICO	EDDY
OBO US OTHER	3001502623	STATE BB 5	APACHE CORPORATION	NEW MEXICO	EDDY
OBO US OTHER	3001501646	STATE BD 1	BP AMERICA PRODUCTION COMPANY	NEW MEXICO	EDDY
OBO US OTHER	3001501647	STATE BE 1	BP AMERICA PRODUCTION COMPANY	NEW MEXICO	EDDY
OBO US OTHER	3001501667	STATE BG 1	BP AMERICA PRODUCTION COMPANY	NEW MEXICO	EDDY
OBO US OTHER	3001502604	STATE BH 1	BP AMERICA PRODUCTION COMPANY	NEW MEXICO	EDDY
OBO US OTHER	3001502605	STATE BH 2	BP AMERICA PRODUCTION COMPANY	NEW MEXICO	EDDY
OBO US OTHER	3001501649	STATE BJ 1	BP AMERICA PRODUCTION COMPANY	NEW MEXICO	EDDY
OBO US OTHER	3001502606	STATE BK 1	APACHE CORPORATION	NEW MEXICO	EDDY
OBO US OTHER	3001501651	STATE BM 1	BP AMERICA PRODUCTION COMPANY	NEW MEXICO	EDDY
OBO US OTHER	3001502607	STATE BN 1	APACHE CORPORATION	NEW MEXICO	EDDY
OBO US OTHER	3001501668	STATE BO 1	BP AMERICA PRODUCTION COMPANY	NEW MEXICO	EDDY
OBO US OTHER	3001501669	STATE BO 2	BP AMERICA PRODUCTION COMPANY	NEW MEXICO	EDDY
OBO US OTHER	3001501670	STATE BP 1	BP AMERICA PRODUCTION COMPANY	NEW MEXICO	EDDY
OBO US OTHER	3001501710	STATE BQ 1	ARCO OIL & GAS	NEW MEXICO	EDDY
OBO US OTHER	3001501712	STATE BQ 3	BP AMERICA PRODUCTION COMPANY	NEW MEXICO	EDDY
OBO US OTHER	3001500912	STATE BR 1	APACHE CORPORATION	NEW MEXICO	EDDY
OBO US OTHER	3001501714	STATE BS 1	APACHE CORPORATION	NEW MEXICO	EDDY
OBO US OTHER	3001501716	STATE BT 2	APACHE CORPORATION	NEW MEXICO	EDDY
OBO US OTHER	3001501717	STATE BT 3	ARCO OIL & GAS	NEW MEXICO	EDDY
OBO US OTHER	3001501718	STATE BU 1	SPUR ENERGY PARTNERS LLC	NEW MEXICO	EDDY
OBO US OTHER	3001501671	STATE BV 1	BP AMERICA PRODUCTION COMPANY	NEW MEXICO	EDDY
OBO US OTHER	3001501579	STATE BW 1	APACHE CORPORATION	NEW MEXICO	EDDY
OBO US OTHER	3001501719	STATE BX 1	APACHE CORPORATION	NEW MEXICO	EDDY
OBO US OTHER	3001501720	STATE BY 1	APACHE CORPORATION	NEW MEXICO	EDDY
OBO US OTHER	3001501582	STATE BZ 1	APACHE CORPORATION	NEW MEXICO	EDDY
OBO US OTHER	3001501583	STATE BZ 2	APACHE CORPORATION	NEW MEXICO	EDDY
OBO US OTHER	3001501584	STATE BZ 3	APACHE CORPORATION	NEW MEXICO	EDDY
OBO US OTHER	3002512731	STATE C NCT5 2	RHOMBUS OPERATING CO LTD	NEW MEXICO	LEA
OBO US OTHER	3001500911	STATE CE 2	ARCO PERMIAN A UNIT OF ATLANTIC RICHFIELD	NEW MEXICO	EDDY
OBO US OTHER	3001502613	STATE EA 1	APACHE CORPORATION	NEW MEXICO	EDDY
OBO US OTHER	3001502602	STATE H 2	APACHE CORPORATION	NEW MEXICO	EDDY
OBO US OTHER	3002508700	STATE MCGRAIL 004	RHOMBUS OPERATING CO LTD	NEW MEXICO	LEA
OBO US OTHER	3002504086	STATE MCGRAIL 005	RHOMBUS OPERATING CO LTD	NEW MEXICO	LEA
OBO US OTHER	3002500578	STATE O 1	CONOCO INC	NEW MEXICO	LEA
OBO US OTHER	3001500910	STATE OF N MEX`CE` 1	APACHE CORPORATION	NEW MEXICO	EDDY
OBO US OTHER	3001502622	STATE OF NM `BB` 004	APACHE CORPORATION	NEW MEXICO	EDDY
OBO US OTHER	3001503188	STATE S-30 1	APACHE CORPORATION	NEW MEXICO	EDDY
OBO US OTHER	3001503189	STATE S-30 2	BP AMERICA PRODUCTION COMPANY	NEW MEXICO	EDDY
OBO US OTHER	3002504019	STATE WM `D` 002	RHOMBUS OPERATING CO LTD	NEW MEXICO	LEA
OBO US OTHER	4249533142	STICKLESTAD 1H	MCDANIEL COMPANY INC	TEXAS	WINKLER
OBO US OTHER	3001539138	STILETTO `21` FEDERAL COM 3H	AMERICO ENERGY RESOURCES LLC	NEW MEXICO	EDDY
OBO US OTHER	3001535133	STILETTO 21 FED COM 2	AMERICO ENERGY RESOURCES LLC	NEW MEXICO	EDDY
OBO US OTHER	3001533096	STILETTO 21 FEDERAL COM 1	AMERICO ENERGY RESOURCES LLC	NEW MEXICO	EDDY
OBO US OTHER	3001524657	STONEWALL `EP` STATE 6	EOG RESOURCES INC	NEW MEXICO	EDDY
OBO US OTHER	3001524653	STONEWALL `EP` STATE 7	XTO ENERGY INC	NEW MEXICO	EDDY
OBO US OTHER	3001524487	STONEWALL `WM` STTE 3	XTO ENERGY INC	NEW MEXICO	EDDY
OBO US OTHER	3001521578	STONEWALL EP STATE COM 1	EOG RESOURCES INC	NEW MEXICO	EDDY

Well Group	API	Well Name	Current Operator Name	State	County
OBO US OTHER	3001522554	STONEWALL EP STATE COM 4	EOG RESOURCES INC	NEW MEXICO	EDDY
OBO US OTHER	3001524710	STONEWALL`EP`STATE 8	XTO ENERGY INC	NEW MEXICO	EDDY
OBO US OTHER	3001524543	STONEWALL`WM`STATE 2	EXXON MOBIL CORPORATION	NEW MEXICO	EDDY
OBO US OTHER	3001524546	STONEWALL`WM`STATE 4	XTO ENERGY INC	NEW MEXICO	EDDY
OBO US OTHER	3001524574	STONEWALL`WM`STATE 5	XTO ENERGY INC	NEW MEXICO	EDDY
OBO US OTHER	3001524637	STONEWALL`WM`STATE 6	XTO ENERGY INC	NEW MEXICO	EDDY
OBO US OTHER	3001524623	STONEWALL`YE`STATE 1	EXXON MOBIL CORPORATION	NEW MEXICO	EDDY
OBO US OTHER	3001524636	STONEWLL `EP` STATE 5	XTO ENERGY INC	NEW MEXICO	EDDY
OBO US OTHER	4223533838	SUGG `12` 3	CIMAREX ENERGY CO	TEXAS	IRION
OBO US OTHER	4223533819	SUGG A A `21` 4	CIMAREX ENERGY CO	TEXAS	IRION
OBO US OTHER	4223534373	SUGG-FARMAR `A` 3	FORTUNE ENERGY INC	TEXAS	IRION
OBO US OTHER	4223533940	SUGG-FARMAR A 1	FORTUNE ENERGY INC	TEXAS	IRION
OBO US OTHER	4223533990	SUGG-FARMAR A 2	FORTUNE ENERGY INC	TEXAS	IRION
OBO US OTHER	4221936036	SUNDOWN SLAUGHTER UNIT 1010AH	SABINAL ENERGY OPERATING LLC	TEXAS	HOCKLEY
OBO US OTHER	4221931345	SUNDOWN SLAUGHTER UNIT 1021AH	SABINAL ENERGY OPERATING LLC	TEXAS	HOCKLEY
OBO US OTHER	4221936562	SUNDOWN SLAUGHTER UNIT 1025A	SABINAL ENERGY OPERATING LLC	TEXAS	HOCKLEY
OBO US OTHER	4221902963	SUNDOWN SLAUGHTER UNIT 1031H	SABINAL ENERGY OPERATING LLC	TEXAS	HOCKLEY
OBO US OTHER	4221902969	SUNDOWN SLAUGHTER UNIT 1037H	SABINAL ENERGY OPERATING LLC	TEXAS	HOCKLEY
OBO US OTHER	4221935582	SUNDOWN SLAUGHTER UNIT 1167AH	SABINAL ENERGY OPERATING LLC	TEXAS	HOCKLEY
OBO US OTHER	4221903104	SUNDOWN SLAUGHTER UNIT 1176	SABINAL ENERGY OPERATING LLC	TEXAS	HOCKLEY
OBO US OTHER	4221934407	SUNDOWN SLAUGHTER UNIT 1187AH	SABINAL ENERGY OPERATING LLC	TEXAS	HOCKLEY
OBO US OTHER	4221930288	SUNDOWN SLAUGHTER UNIT 1196H	SABINAL ENERGY OPERATING LLC	TEXAS	HOCKLEY
OBO US OTHER	4221930355	SUNDOWN SLAUGHTER UNIT 1212H	SABINAL ENERGY OPERATING LLC	TEXAS	HOCKLEY
OBO US OTHER	4221930826	SUNDOWN SLAUGHTER UNIT 1249H	SABINAL ENERGY OPERATING LLC	TEXAS	HOCKLEY
OBO US OTHER	4221930827	SUNDOWN SLAUGHTER UNIT 1250H	SABINAL ENERGY OPERATING LLC	TEXAS	HOCKLEY
OBO US OTHER	4221930863	SUNDOWN SLAUGHTER UNIT 1256W	SABINAL ENERGY OPERATING LLC	TEXAS	HOCKLEY
OBO US OTHER	4221936645	SUNDOWN SLAUGHTER UNIT 1269A	SABINAL ENERGY OPERATING LLC	TEXAS	HOCKLEY
OBO US OTHER	4221930891	SUNDOWN SLAUGHTER UNIT 1273W	SABINAL ENERGY OPERATING LLC	TEXAS	HOCKLEY
OBO US OTHER	4221930893	SUNDOWN SLAUGHTER UNIT 1279W	SABINAL ENERGY OPERATING LLC	TEXAS	HOCKLEY
OBO US OTHER	4221930992	SUNDOWN SLAUGHTER UNIT 1291W	SABINAL ENERGY OPERATING LLC	TEXAS	HOCKLEY
OBO US OTHER	4221931015	SUNDOWN SLAUGHTER UNIT 1301W	SABINAL ENERGY OPERATING LLC	TEXAS	HOCKLEY
OBO US OTHER	4221931044	SUNDOWN SLAUGHTER UNIT 1308	SABINAL ENERGY OPERATING LLC	TEXAS	HOCKLEY
OBO US OTHER	4221931314	SUNDOWN SLAUGHTER UNIT 1310	SABINAL ENERGY OPERATING LLC	TEXAS	HOCKLEY
OBO US OTHER	4221931315	SUNDOWN SLAUGHTER UNIT 1311H	SABINAL ENERGY OPERATING LLC	TEXAS	HOCKLEY
OBO US OTHER	4221931324	SUNDOWN SLAUGHTER UNIT 1312	SABINAL ENERGY OPERATING LLC	TEXAS	HOCKLEY
OBO US OTHER	4221931325	SUNDOWN SLAUGHTER UNIT 1313H	SABINAL ENERGY OPERATING LLC	TEXAS	HOCKLEY
OBO US OTHER	4221931374	SUNDOWN SLAUGHTER UNIT 1314	SABINAL ENERGY OPERATING LLC	TEXAS	HOCKLEY
OBO US OTHER	4221935583	SUNDOWN SLAUGHTER UNIT 1315AH	SABINAL ENERGY OPERATING LLC	TEXAS	HOCKLEY
OBO US OTHER	4221931328	SUNDOWN SLAUGHTER UNIT 1316	SABINAL ENERGY OPERATING LLC	TEXAS	HOCKLEY
OBO US OTHER	4221931320	SUNDOWN SLAUGHTER UNIT 1317H	SABINAL ENERGY OPERATING LLC	TEXAS	HOCKLEY
OBO US OTHER	4221931321	SUNDOWN SLAUGHTER UNIT 1318H	SABINAL ENERGY OPERATING LLC	TEXAS	HOCKLEY
OBO US OTHER	4221931322	SUNDOWN SLAUGHTER UNIT 1319H	SABINAL ENERGY OPERATING LLC	TEXAS	HOCKLEY
OBO US OTHER	4221931313	SUNDOWN SLAUGHTER UNIT 1320H	SABINAL ENERGY OPERATING LLC	TEXAS	HOCKLEY
OBO US OTHER	4221931335	SUNDOWN SLAUGHTER UNIT 1321H	SABINAL ENERGY OPERATING LLC	TEXAS	HOCKLEY
OBO US OTHER	4221931329	SUNDOWN SLAUGHTER UNIT 1322H	SABINAL ENERGY OPERATING LLC	TEXAS	HOCKLEY
OBO US OTHER	4221931330	SUNDOWN SLAUGHTER UNIT 1323H	SABINAL ENERGY OPERATING LLC	TEXAS	HOCKLEY
OBO US OTHER	4221931327	SUNDOWN SLAUGHTER UNIT 1324H	SABINAL ENERGY OPERATING LLC	TEXAS	HOCKLEY
OBO US OTHER	4221933223	SUNDOWN SLAUGHTER UNIT 1331 WD	SABINAL ENERGY OPERATING LLC	TEXAS	HOCKLEY
OBO US OTHER	4221933534	SUNDOWN SLAUGHTER UNIT 1340H	SABINAL ENERGY OPERATING LLC	TEXAS	HOCKLEY
OBO US OTHER	4221935584	SUNDOWN SLAUGHTER UNIT 1345H	SABINAL ENERGY OPERATING LLC	TEXAS	HOCKLEY
OBO US OTHER	4221935586	SUNDOWN SLAUGHTER UNIT 1350H	SABINAL ENERGY OPERATING LLC	TEXAS	HOCKLEY
OBO US OTHER	4221935589	SUNDOWN SLAUGHTER UNIT 1353H	SABINAL ENERGY OPERATING LLC	TEXAS	HOCKLEY
OBO US OTHER	4221936037	SUNDOWN SLAUGHTER UNIT 1361H	SABINAL ENERGY OPERATING LLC	TEXAS	HOCKLEY
OBO US OTHER	4221936286	SUNDOWN SLAUGHTER UNIT 1380H	SABINAL ENERGY OPERATING LLC	TEXAS	HOCKLEY
OBO US OTHER	4221936282	SUNDOWN SLAUGHTER UNIT 1381H	SABINAL ENERGY OPERATING LLC	TEXAS	HOCKLEY
OBO US OTHER	4221936285	SUNDOWN SLAUGHTER UNIT 1382H	SABINAL ENERGY OPERATING LLC	TEXAS	HOCKLEY
OBO US OTHER	4221936303	SUNDOWN SLAUGHTER UNIT 1383H	SABINAL ENERGY OPERATING LLC	TEXAS	HOCKLEY
OBO US OTHER	4221936406	SUNDOWN SLAUGHTER UNIT 1384H	SABINAL ENERGY OPERATING LLC	TEXAS	HOCKLEY
OBO US OTHER	4221936644	SUNDOWN SLAUGHTER UNIT 1386H	SABINAL ENERGY OPERATING LLC	TEXAS	HOCKLEY
OBO US OTHER	4221930284	SUNDOWN SLAUGHTER UNIT 2007H	SABINAL ENERGY OPERATING LLC	TEXAS	HOCKLEY
OBO US OTHER	4221931318	SUNDOWN SLAUGHTER UNIT 2010H	SABINAL ENERGY OPERATING LLC	TEXAS	HOCKLEY
OBO US OTHER	4221931317	SUNDOWN SLAUGHTER UNIT 2011	SABINAL ENERGY OPERATING LLC	TEXAS	HOCKLEY
OBO US OTHER	4221931025	SUNDOWN SLAUGHTER UNIT 3015	SABINAL ENERGY OPERATING LLC	TEXAS	HOCKLEY
OBO US OTHER	4221936651	SUNDOWN SLAUGHTER UNIT 3018AH	SABINAL ENERGY OPERATING LLC	TEXAS	HOCKLEY
OBO US OTHER	4221930322	SUNDOWN SLAUGHTER UNIT 4006 RC1	SABINAL ENERGY OPERATING LLC	TEXAS	HOCKLEY
OBO US OTHER	4221930939	SUNDOWN SLAUGHTER UNIT 4008 RC1	SABINAL ENERGY OPERATING LLC	TEXAS	HOCKLEY
OBO US OTHER	4221930938	SUNDOWN SLAUGHTER UNIT 4009 RC1	SABINAL ENERGY OPERATING LLC	TEXAS	HOCKLEY
OBO US OTHER	4221930715	SUNDOWN SLAUGHTER UNIT 5004 RC1	SABINAL ENERGY OPERATING LLC	TEXAS	HOCKLEY
OBO US OTHER	4221930749	SUNDOWN SLAUGHTER UNIT 5005 RC1	SABINAL ENERGY OPERATING LLC	TEXAS	HOCKLEY
OBO US OTHER	4221932924	SUNDOWN SLAUGHTER UNIT 5006 RC1	SABINAL ENERGY OPERATING LLC	TEXAS	HOCKLEY
OBO US OTHER	4221902801	SUNDOWN SLAUGHTER UNIT 6005 RC1	SABINAL ENERGY OPERATING LLC	TEXAS	HOCKLEY
OBO US OTHER	4221902858	SUNDOWN SLAUGHTER UNIT 6020 RC1	SABINAL ENERGY OPERATING LLC	TEXAS	HOCKLEY
OBO US OTHER	4221902874	SUNDOWN SLAUGHTER UNIT 6025 RC1	SABINAL ENERGY OPERATING LLC	TEXAS	HOCKLEY
OBO US OTHER	4221902867	SUNDOWN SLAUGHTER UNIT 7022 RC1	SABINAL ENERGY OPERATING LLC	TEXAS	HOCKLEY
OBO US OTHER	4221930169	SUNDOWN SLAUGHTER UNIT 7026 RC1	SABINAL ENERGY OPERATING LLC	TEXAS	HOCKLEY
OBO US OTHER	4221930168	SUNDOWN SLAUGHTER UNIT 7027 RC1	SABINAL ENERGY OPERATING LLC	TEXAS	HOCKLEY
OBO US OTHER	4221901886	SUNDOWN SLAUGHTER UNIT 9004	SABINAL ENERGY OPERATING LLC	TEXAS	HOCKLEY
OBO US OTHER	4221901888	SUNDOWN SLAUGHTER UNIT 9006	SABINAL ENERGY OPERATING LLC	TEXAS	HOCKLEY
OBO US OTHER	4221901889	SUNDOWN SLAUGHTER UNIT 9007	SABINAL ENERGY OPERATING LLC	TEXAS	HOCKLEY
OBO US OTHER	4221936191	SUNDOWN SLAUGHTER UNIT WI-1077H-A	SABINAL ENERGY OPERATING LLC	TEXAS	HOCKLEY
OBO US OTHER	4221936180	SUNDOWN SLAUGHTER UNIT WI-1101H	SABINAL ENERGY OPERATING LLC	TEXAS	HOCKLEY
OBO US OTHER	4221936035	SUNDOWN SLAUGHTER UNIT WI-1246H	SABINAL ENERGY OPERATING LLC	TEXAS	HOCKLEY
OBO US OTHER	4221936132	SUNDOWN SLAUGHTER UNIT WI-1258H	SABINAL ENERGY OPERATING LLC	TEXAS	HOCKLEY
OBO US OTHER	4221936042	SUNDOWN SLAUGHTER UNIT WI-1266-H	SABINAL ENERGY OPERATING LLC	TEXAS	HOCKLEY

Well Group	API	Well Name	Current Operator Name	State	County
OBO US OTHER	4221936178	SUNDOWN SLAUGHTER UNIT WI-1293A	SABINAL ENERGY OPERATING LLC	TEXAS	HOCKLEY
OBO US OTHER	4221936124	SUNDOWN SLAUGHTER UNIT WI-1377	SABINAL ENERGY OPERATING LLC	TEXAS	HOCKLEY
OBO US OTHER	4221936125	SUNDOWN SLAUGHTER UNIT WI-1378	SABINAL ENERGY OPERATING LLC	TEXAS	HOCKLEY
OBO US OTHER	4221936126	SUNDOWN SLAUGHTER UNIT WI-1379	SABINAL ENERGY OPERATING LLC	TEXAS	HOCKLEY
OBO US OTHER	4221936129	SUNDOWN SLAUGHTER UNIT WI-2008H	SABINAL ENERGY OPERATING LLC	TEXAS	HOCKLEY
OBO US OTHER	4221936177	SUNDOWN SLAUGHTER UNIT WI-6007A	SABINAL ENERGY OPERATING LLC	TEXAS	HOCKLEY
OBO US OTHER	4221936137	SUNDOWN SLAUGHTER UNIT WI-8005C	SABINAL ENERGY OPERATING LLC	TEXAS	HOCKLEY
OBO US OTHER	4210503234	SUPERIOR-BAIR 1	ECOWELL OIL AND GAS LLC	TEXAS	CROCKETT
OBO US OTHER	4210503235	SUPERIOR-BAIR 2	ECOWELL OIL AND GAS LLC	TEXAS	CROCKETT
OBO US OTHER	4213535351	SUSIE `A` 4	JAY MANAGEMENT LLC	TEXAS	ECTOR
OBO US OTHER	4213535539	SUSIE `A` 5	JAY MANAGEMENT LLC	TEXAS	ECTOR
OBO US OTHER	4213508459	SUSIE 1	JAY MANAGEMENT LLC	TEXAS	ECTOR
OBO US OTHER	4213508263	SUSIE 2	JAY MANAGEMENT LLC	TEXAS	ECTOR
OBO US OTHER	4213508264	SUSIE 3	JAY MANAGEMENT LLC	TEXAS	ECTOR
OBO US OTHER	4223532689	TANKERSLEY 6	BREITBURN OPERATING LP	TEXAS	IRION
OBO US OTHER	4223532785	TANKERSLEY 9	BREITBURN OPERATING LP	TEXAS	IRION
OBO US OTHER	4241331189	TAYLOR 2	NITRO OIL & GAS LLC	TEXAS	SCHLEICHER
OBO US OTHER	4221936404	TEXACO SLAUGHTER ESTATE 10	SABINAL ENERGY OPERATING LLC	TEXAS	HOCKLEY
OBO US OTHER	4221936403	TEXACO SLAUGHTER ESTATE 11	SABINAL ENERGY OPERATING LLC	TEXAS	HOCKLEY
OBO US OTHER	4221936506	TEXACO SLAUGHTER ESTATE 12	SABINAL ENERGY OPERATING LLC	TEXAS	HOCKLEY
OBO US OTHER	4221936507	TEXACO SLAUGHTER ESTATE 14	SABINAL ENERGY OPERATING LLC	TEXAS	HOCKLEY
OBO US OTHER	4221936618	TEXACO SLAUGHTER ESTATE 15	SABINAL ENERGY OPERATING LLC	TEXAS	HOCKLEY
OBO US OTHER	4221936617	TEXACO SLAUGHTER ESTATE 16	SABINAL ENERGY OPERATING LLC	TEXAS	HOCKLEY
OBO US OTHER	4221937146	TEXACO SLAUGHTER ESTATE 17	SABINAL ENERGY OPERATING LLC	TEXAS	HOCKLEY
OBO US OTHER	4221937186	TEXACO SLAUGHTER ESTATE 19W	SABINAL ENERGY OPERATING LLC	TEXAS	HOCKLEY
OBO US OTHER	4221936219	TEXACO SLAUGHTER ESTATE 1H	SABINAL ENERGY OPERATING LLC	TEXAS	HOCKLEY
OBO US OTHER	4221936273	TEXACO SLAUGHTER ESTATE 2	SABINAL ENERGY OPERATING LLC	TEXAS	HOCKLEY
OBO US OTHER	4221936298	TEXACO SLAUGHTER ESTATE 3	SABINAL ENERGY OPERATING LLC	TEXAS	HOCKLEY
OBO US OTHER	4221936299	TEXACO SLAUGHTER ESTATE 4	SABINAL ENERGY OPERATING LLC	TEXAS	HOCKLEY
OBO US OTHER	4221936321	TEXACO SLAUGHTER ESTATE 5	SABINAL ENERGY OPERATING LLC	TEXAS	HOCKLEY
OBO US OTHER	4221936320	TEXACO SLAUGHTER ESTATE 6	SABINAL ENERGY OPERATING LLC	TEXAS	HOCKLEY
OBO US OTHER	4221936446	TEXACO SLAUGHTER ESTATE 7	SABINAL ENERGY OPERATING LLC	TEXAS	HOCKLEY
OBO US OTHER	4221936352	TEXACO SLAUGHTER ESTATE 8H	SABINAL ENERGY OPERATING LLC	TEXAS	HOCKLEY
OBO US OTHER	4221936355	TEXACO SLAUGHTER ESTATE 9H	SABINAL ENERGY OPERATING LLC	TEXAS	HOCKLEY
OBO US OTHER	4221936505	TEXACO SLAUGHTER ESTATE WI-13	SABINAL ENERGY OPERATING LLC	TEXAS	HOCKLEY
OBO US OTHER	4213506989	THALBERT 2	FORMENTERA OPERATIONS LLC	TEXAS	ECTOR
OBO US OTHER	4213506990	THALBERT 3	FORMENTERA OPERATIONS LLC	TEXAS	ECTOR
OBO US OTHER	4213501333	THOMAS A 1-T	APACHE CORPORATION	TEXAS	ECTOR
OBO US OTHER	4213508757	THOMAS A 4	APACHE CORPORATION	TEXAS	ECTOR
OBO US OTHER	4213508842	THOMAS B 1	APACHE CORPORATION	TEXAS	ECTOR
OBO US OTHER	4213507061	THOMAS D & E 5	APACHE CORPORATION	TEXAS	ECTOR
OBO US OTHER	4213507000	THOMAS E R ESTATE 1	SHELL OIL CO	TEXAS	ECTOR
OBO US OTHER	4241330834	THOMERSON, A. B. 1X	OXY USA INC	TEXAS	SCHLEICHER
OBO US OTHER	4223533688	THORP 3	VERDAD OIL AND GAS CORP	TEXAS	IRION
OBO US OTHER	4207901256	TIDEWATER-BEASLEY 1	APACHE CORPORATION	TEXAS	COCHRAN
OBO US OTHER	4207901257	TIDEWATER-BEASLEY 2	APACHE CORPORATION	TEXAS	COCHRAN
OBO US OTHER	4207902426	TIDEWATER-BEASLEY 5	APACHE CORPORATION	TEXAS	COCHRAN
OBO US OTHER	4207902427	TIDEWATER-BEASLEY 6	APACHE CORPORATION	TEXAS	COCHRAN
OBO US OTHER	3001500609	TRIGG JOHN H USA 1	APACHE CORPORATION	NEW MEXICO	EDDY
OBO US OTHER	4223533930	TULLOS 5	MORIAH LLC	TEXAS	IRION
OBO US OTHER	4223536578	TULLOS UNIT 1H ST1	MORIAH LLC	TEXAS	IRION
OBO US OTHER	4211532870	TURNER `17` 1	COBRA OIL & GAS CORP	TEXAS	DAWSON
OBO US OTHER	4211532889	TURNER `17` 2	COBRA OIL & GAS CORP	TEXAS	DAWSON
OBO US OTHER	4213505674	TXL `A` 1-X	CHARLES E JONES	TEXAS	ECTOR
OBO US OTHER	4213505403	TXL A 1	FORMENTERA OPERATIONS LLC	TEXAS	ECTOR
OBO US OTHER	4213505983	TXL A 1	FORMENTERA OPERATIONS LLC	TEXAS	ECTOR
OBO US OTHER	4213506006	TXL A 2	CHARLES E JONES	TEXAS	ECTOR
OBO US OTHER	4213505406	TXL A 4	VASTAR RESOURCES INC	TEXAS	ECTOR
OBO US OTHER	4213510701	TXL A 5	MILTEX OIL COMPANY	TEXAS	ECTOR
OBO US OTHER	4213506002	TXL A3 RC2	SUN OIL COMPANY	TEXAS	ECTOR
OBO US OTHER	4213505738	TXL B 1	FORMENTERA OPERATIONS LLC	TEXAS	ECTOR
OBO US OTHER	4213505740	TXL B 3	APACHE CORPORATION	TEXAS	ECTOR
OBO US OTHER	4213505742	TXL C 2	FORMENTERA OPERATIONS LLC	TEXAS	ECTOR
OBO US OTHER	4213505743	TXL C 3	APACHE CORPORATION	TEXAS	ECTOR
OBO US OTHER	4213505744	TXL C 4	UNIDENTIFIED	TEXAS	ECTOR
OBO US OTHER	4213505447	TXL D 1	FORMENTERA OPERATIONS LLC	TEXAS	ECTOR
OBO US OTHER	4213505745	TXL D 1	FORMENTERA OPERATIONS LLC	TEXAS	ECTOR
OBO US OTHER	4213505448	TXL D 2	FORMENTERA OPERATIONS LLC	TEXAS	ECTOR
OBO US OTHER	4213505746	TXL D 2	APACHE CORPORATION	TEXAS	ECTOR
OBO US OTHER	4213505747	TXL D 3	APACHE CORPORATION	TEXAS	ECTOR
OBO US OTHER	4213505748	TXL D 4	FORMENTERA OPERATIONS LLC	TEXAS	ECTOR
OBO US OTHER	4213505751	TXL D 7	PHILLIPS PETROLEUM COMPANY	TEXAS	ECTOR
OBO US OTHER	4213507064	TXL DEVONIAN MPU 112	OXY USA INC	TEXAS	ECTOR
OBO US OTHER	4213507091	TXL DEVONIAN MPU 213	OXY USA INC	TEXAS	ECTOR
OBO US OTHER	4213507080	TXL DEVONIAN MPU 215	OXY USA INC	TEXAS	ECTOR
OBO US OTHER	4213505498	TXL DEVONIAN MPU 311	OXY USA INC	TEXAS	ECTOR
OBO US OTHER	4213508806	TXL DEVONIAN MPU 508	OXY USA INC	TEXAS	ECTOR
OBO US OTHER	4213508844	TXL NORTH UNIT 684	SHELL OIL CO	TEXAS	ECTOR
OBO US OTHER	4213506952	TXL NORTH UNIT 767	SLANT OPERATING LLC	TEXAS	ECTOR
OBO US OTHER	4213505953	TXL P 1	FORMENTERA OPERATIONS LLC	TEXAS	ECTOR
OBO US OTHER	4213505955	TXL SOUTH UNIT 403	FORMENTERA OPERATIONS LLC	TEXAS	ECTOR
OBO US OTHER	4213505765	TXL SOUTH UNIT 501	FORMENTERA OPERATIONS LLC	TEXAS	ECTOR
OBO US OTHER	4200300441	UNIV /9/ /F/ 1	XTO ENERGY INC	TEXAS	ANDREWS
OBO US OTHER	4210502145	UNIV 1	UNIDENTIFIED	TEXAS	CROCKETT

Well Group	API	Well Name	Current Operator Name	State	County
OBO US OTHER	4200303875	UNIV 11 1	SANDRIDGE EXPLORATION & PROD LLC	TEXAS	ANDREWS
OBO US OTHER	4200303887	UNIV 11 3	AGHORN OPERATING INC	TEXAS	ANDREWS
OBO US OTHER	4200303892	UNIV 11 4	FDL OPERATING LLC	TEXAS	ANDREWS
OBO US OTHER	4200303907	UNIV 11 8 RC3	FDL OPERATING LLC	TEXAS	ANDREWS
OBO US OTHER	4200303901	UNIV 15 6	SANDRIDGE EXPLORATION & PROD LLC	TEXAS	ANDREWS
OBO US OTHER	4200305371	UNIV 154 7	HIGHMARK ENERGY OPERATING LLC	TEXAS	ANDREWS
OBO US OTHER	4200305455	UNIV 160 1	ARCO OIL & GAS	TEXAS	ANDREWS
OBO US OTHER	4200305387	UNIV 160 2	ARCO OIL & GAS	TEXAS	ANDREWS
OBO US OTHER	4210500232	UNIV 3	POLARIS PRODUCTION CORP	TEXAS	CROCKETT
OBO US OTHER	4200301070	UNIV 41 1	SHERIDAN PRODUCTION COMPANY LLC	TEXAS	ANDREWS
OBO US OTHER	4200301073	UNIV 41 2	SHERIDAN PRODUCTION COMPANY LLC	TEXAS	ANDREWS
OBO US OTHER	4200300728	UNIV 45 1	MEWBOURNE OIL COMPANY	TEXAS	ANDREWS
OBO US OTHER	4200310052	UNIV 45 2	MEWBOURNE OIL COMPANY	TEXAS	ANDREWS
OBO US OTHER	4200310211	UNIV 45 3	MEWBOURNE OIL COMPANY	TEXAS	ANDREWS
OBO US OTHER	4200303911	UNIV 7 1	SANDRIDGE EXPLORATION & PROD LLC	TEXAS	ANDREWS
OBO US OTHER	4200303873	UNIV 9 1	MINIHAN OIL & GAS LTD	TEXAS	ANDREWS
OBO US OTHER	4200306475	UNIV 9 12	SHERIDAN PRODUCTION COMPANY LLC	TEXAS	ANDREWS
OBO US OTHER	4200310186	UNIV 9 13	FDL OPERATING LLC	TEXAS	ANDREWS
OBO US OTHER	4200310008	UNIV 9 14	CONTANGO RESOURCES LLC	TEXAS	ANDREWS
OBO US OTHER	4200303886	UNIV 9 3	MINIHAN OIL & GAS LTD	TEXAS	ANDREWS
OBO US OTHER	4200303891	UNIV 9 4	MINIHAN OIL & GAS LTD	TEXAS	ANDREWS
OBO US OTHER	4200303895	UNIV 9 5	MINIHAN OIL & GAS LTD	TEXAS	ANDREWS
OBO US OTHER	4200303903	UNIV 9 7	MINIHAN OIL & GAS LTD	TEXAS	ANDREWS
OBO US OTHER	4200303906	UNIV 9 8	MINIHAN OIL & GAS LTD	TEXAS	ANDREWS
OBO US OTHER	4200310375	UNIV 9-AB 3	ENDEAVOR ENERGY RESOURCES LP	TEXAS	ANDREWS
OBO US OTHER	4200310376	UNIV 9-AB 4	ENDEAVOR ENERGY RESOURCES LP	TEXAS	ANDREWS
OBO US OTHER	4200300284	UNIV A 7	STEPHENS & JOHNSON OPERATING CO	TEXAS	ANDREWS
OBO US OTHER	4200305936	UNIV AE 1	CONTANGO RESOURCES LLC	TEXAS	ANDREWS
OBO US OTHER	4200304332	UNIV AE 5	CONTANGO RESOURCES LLC	TEXAS	ANDREWS
OBO US OTHER	4200304327	UNIV CC 1	CRESCENT ENERGY COMPANY	TEXAS	ANDREWS
OBO US OTHER	4200304329	UNIV CC 3	CRESCENT ENERGY COMPANY	TEXAS	ANDREWS
OBO US OTHER	4200304330	UNIV CC 4	CONTANGO RESOURCES LLC	TEXAS	ANDREWS
OBO US OTHER	4200331668	UNIV CONS /V/ 12	CONTANGO RESOURCES LLC	TEXAS	ANDREWS
OBO US OTHER	4200305937	UNIV CONSOL VII 2	SANDRIDGE EXPLORATION & PROD LLC	TEXAS	ANDREWS
OBO US OTHER	4200306190	UNIV CONSOLID XII 37	CONTANGO RESOURCES LLC	TEXAS	ANDREWS
OBO US OTHER	4200304267	UNIV CONSOLIDATED I 10	AMOCO PRODUCTION COMPANY	TEXAS	ANDREWS
OBO US OTHER	4200310319	UNIV CONSOLIDATED I 13	CONTANGO RESOURCES LLC	TEXAS	ANDREWS
OBO US OTHER	4200310114	UNIV CONSOLIDATED I 14	CONTANGO RESOURCES LLC	TEXAS	ANDREWS
OBO US OTHER	4200310320	UNIV CONSOLIDATED I 15	CONTANGO RESOURCES LLC	TEXAS	ANDREWS
OBO US OTHER	4200310321	UNIV CONSOLIDATED I 16	CONTANGO RESOURCES LLC	TEXAS	ANDREWS
OBO US OTHER	4200310322	UNIV CONSOLIDATED I 17	CONTANGO RESOURCES LLC	TEXAS	ANDREWS
OBO US OTHER	4200310323	UNIV CONSOLIDATED I 18	CONTANGO RESOURCES LLC	TEXAS	ANDREWS
OBO US OTHER	4200310324	UNIV CONSOLIDATED I 19	CONTANGO RESOURCES LLC	TEXAS	ANDREWS
OBO US OTHER	4200304328	UNIV CONSOLIDATED I 2	PAN AMERICAN	TEXAS	ANDREWS
OBO US OTHER	4200310325	UNIV CONSOLIDATED I 20	CONTANGO RESOURCES LLC	TEXAS	ANDREWS
OBO US OTHER	4200310326	UNIV CONSOLIDATED I 21	CONTANGO RESOURCES LLC	TEXAS	ANDREWS
OBO US OTHER	4200310327	UNIV CONSOLIDATED I 22	CONTANGO RESOURCES LLC	TEXAS	ANDREWS
OBO US OTHER	4200310328	UNIV CONSOLIDATED I 23	CONTANGO RESOURCES LLC	TEXAS	ANDREWS
OBO US OTHER	4200310329	UNIV CONSOLIDATED I 24	CONTANGO RESOURCES LLC	TEXAS	ANDREWS
OBO US OTHER	4200304378	UNIV CONSOLIDATED I 8	CONTANGO RESOURCES LLC	TEXAS	ANDREWS
OBO US OTHER	4200304379	UNIV CONSOLIDATED I 9	CONTANGO RESOURCES LLC	TEXAS	ANDREWS
OBO US OTHER	4200310330	UNIV CONSOLIDATED V 10	CONTANGO RESOURCES LLC	TEXAS	ANDREWS
OBO US OTHER	4200310331	UNIV CONSOLIDATED V 11	CONTANGO RESOURCES LLC	TEXAS	ANDREWS
OBO US OTHER	4200310103	UNIV CONSOLIDATED V 17	CONTANGO RESOURCES LLC	TEXAS	ANDREWS
OBO US OTHER	4200306194	UNIV CONSOLIDATED V 3	SANDRIDGE EXPLORATION & PROD LLC	TEXAS	ANDREWS
OBO US OTHER	4200310332	UNIV CONSOLIDATED V 4	CONTANGO RESOURCES LLC	TEXAS	ANDREWS
OBO US OTHER	4200306196	UNIV CONSOLIDATED V 5	SANDRIDGE EXPLORATION & PROD LLC	TEXAS	ANDREWS
OBO US OTHER	4200306197	UNIV CONSOLIDATED V 6	SANDRIDGE EXPLORATION & PROD LLC	TEXAS	ANDREWS
OBO US OTHER	4200310453	UNIV CONSOLIDATED V 8	CONTANGO RESOURCES LLC	TEXAS	ANDREWS
OBO US OTHER	4200306206	UNIV CONSOLIDATED V 9	SANDRIDGE EXPLORATION & PROD LLC	TEXAS	ANDREWS
OBO US OTHER	4200306138	UNIV CONSOLIDD V 1	SANDRIDGE EXPLORATION & PROD LLC	TEXAS	ANDREWS
OBO US OTHER	4200306111	UNIV CONSOLIDD VI 1	CONTANGO RESOURCES LLC	TEXAS	ANDREWS
OBO US OTHER	4200330406	UNIV CONSOLIDD VII 20	SANDRIDGE EXPLORATION & PROD LLC	TEXAS	ANDREWS
OBO US OTHER	4200310928	UNIV CONSOLIDD VIII 10	AMOCO PRODUCTION COMPANY	TEXAS	ANDREWS
OBO US OTHER	4200304377	UNIV CONSOLIDD VIII 6	AMOCO PRODUCTION COMPANY	TEXAS	ANDREWS
OBO US OTHER	4200310214	UNIV CONSOLIDD VIII 7	AMOCO PRODUCTION COMPANY	TEXAS	ANDREWS
OBO US OTHER	4200310143	UNIV CONSOLIDD VIII 8	AMOCO PRODUCTION COMPANY	TEXAS	ANDREWS
OBO US OTHER	4200310915	UNIV CONSOLIDD VIII 9	AMOCO PRODUCTION COMPANY	TEXAS	ANDREWS
OBO US OTHER	4200306167	UNIV DD 3	SANDRIDGE EXPLORATION & PROD LLC	TEXAS	ANDREWS
OBO US OTHER	4200310337	UNIV DZ 2	AMOCO PRODUCTION COMPANY	TEXAS	ANDREWS
OBO US OTHER	4200304253	UNIV JJ 5	AMOCO PRODUCTION COMPANY	TEXAS	ANDREWS
OBO US OTHER	4200304258	UNIV JJ 6	AMOCO PRODUCTION COMPANY	TEXAS	ANDREWS
OBO US OTHER	4200304254	UNIV NN 5	AMOCO PRODUCTION COMPANY	TEXAS	ANDREWS
OBO US OTHER	4200310222	UNIV NN 6	AMOCO PRODUCTION COMPANY	TEXAS	ANDREWS
OBO US OTHER	4200310216	UNIV NN 8	AMOCO PRODUCTION COMPANY	TEXAS	ANDREWS
OBO US OTHER	4200306195	UNIV O 2	SANDRIDGE EXPLORATION & PROD LLC	TEXAS	ANDREWS
OBO US OTHER	4200306198	UNIV O 5 RC4	AMOCO PRODUCTION COMPANY	TEXAS	ANDREWS
OBO US OTHER	4200304265	UNIV P 9	SANDRIDGE E&P LLC	TEXAS	ANDREWS
OBO US OTHER	4200306158	UNIV PP 1	SANDRIDGE EXPLORATION & PROD LLC	TEXAS	ANDREWS
OBO US OTHER	4200306225	UNIV RR 3	SANDRIDGE EXPLORATION & PROD LLC	TEXAS	ANDREWS
OBO US OTHER	4200306152	UNIV SS 2	CRESCENT ENERGY COMPANY	TEXAS	ANDREWS
OBO US OTHER	4200310128	UNIV XX 2	AMOCO PRODUCTION COMPANY	TEXAS	ANDREWS
OBO US OTHER	4200310110	UNIV XX 3	AMOCO PRODUCTION COMPANY	TEXAS	ANDREWS
OBO US OTHER	4200310013	UNIV XX 5	AMOCO PRODUCTION COMPANY	TEXAS	ANDREWS

Well Group	API	Well Name	Current Operator Name	State	County
OBO US OTHER	4200310339	UNIV XX 7	AMOCO PRODUCTION COMPANY	TEXAS	ANDREWS
OBO US OTHER	4200310340	UNIV XX 8	AMOCO PRODUCTION COMPANY	TEXAS	ANDREWS
OBO US OTHER	4200306155	UNIV YY 2	CRESCENT ENERGY COMPANY	TEXAS	ANDREWS
OBO US OTHER	4200306473	UNIVERSITY #15 7	SANDRIDGE EXPLORATION & PROD LLC	TEXAS	ANDREWS
OBO US OTHER	4244330911	UNIVERSITY #3103	RIO TEX INC	TEXAS	TERRELL
OBO US OTHER	4200330801	UNIVERSITY /11/ 001 OPL- 72139101	SANDRIDGE EXPLORATION & PROD LLC	TEXAS	ANDREWS
OBO US OTHER	4200303896	UNIVERSITY /11/ 5	SANDRIDGE E&P LLC	TEXAS	ANDREWS
OBO US OTHER	4200303904	UNIVERSITY /11/ 7	SANDRIDGE E&P LLC	TEXAS	ANDREWS
OBO US OTHER	4200306474	UNIVERSITY /11/ 9	SANDRIDGE E&P LLC	TEXAS	ANDREWS
OBO US OTHER	4210533015	UNIVERSITY /27-W/ 2	RED STAG OPERATING LLC	TEXAS	CROCKETT
OBO US OTHER	4210532997	UNIVERSITY /34-E/ 2	J CLEO THOMPSON	TEXAS	CROCKETT
OBO US OTHER	4210533062	UNIVERSITY /36-W/ 2-A	RED STAG OPERATING LLC	TEXAS	CROCKETT
OBO US OTHER	4210531918	UNIVERSITY /38-C/ 1-18	REATTA ENERGY INC	TEXAS	CROCKETT
OBO US OTHER	4200303884	UNIVERSITY /7/ 3	SUN OIL COMPANY	TEXAS	ANDREWS
OBO US OTHER	4200332768	UNIVERSITY /9-32/ 1	MEWBOURNE OIL COMPANY	TEXAS	ANDREWS
OBO US OTHER	4200337844	UNIVERSITY `11` 1	CONTANGO RESOURCES LLC	TEXAS	ANDREWS
OBO US OTHER	4238331457	UNIVERSITY `11` 13	DIGITAL OPERATING COMPANY LLC	TEXAS	REAGAN
OBO US OTHER	4238331456	UNIVERSITY `11` 14	DIGITAL OPERATING COMPANY LLC	TEXAS	REAGAN
OBO US OTHER	4200337843	UNIVERSITY `11` 2	CONTANGO RESOURCES LLC	TEXAS	ANDREWS
OBO US OTHER	4200336806	UNIVERSITY `160` 3	CONTANGO RESOURCES LLC	TEXAS	ANDREWS
OBO US OTHER	4200337148	UNIVERSITY `160` 4	CONTANGO RESOURCES LLC	TEXAS	ANDREWS
OBO US OTHER	4210532935	UNIVERSITY `22` 1	RED STAG OPERATING LLC	TEXAS	CROCKETT
OBO US OTHER	4210532820	UNIVERSITY `25` 1	RED STAG OPERATING LLC	TEXAS	CROCKETT
OBO US OTHER	4210532960	UNIVERSITY `26` 1	RED STAG OPERATING LLC	TEXAS	CROCKETT
OBO US OTHER	4210533047	UNIVERSITY `26E` 2	RED STAG OPERATING LLC	TEXAS	CROCKETT
OBO US OTHER	4210535444	UNIVERSITY `31-25` 3	RED STAG OPERATING LLC	TEXAS	CROCKETT
OBO US OTHER	4210534519	UNIVERSITY `31-30` 1	J CLEO THOMPSON	TEXAS	CROCKETT
OBO US OTHER	4210534583	UNIVERSITY `31-30-E 2	J CLEO THOMPSON	TEXAS	CROCKETT
OBO US OTHER	4210534801	UNIVERSITY `31-9 E` 4	RED STAG OPERATING LLC	TEXAS	CROCKETT
OBO US OTHER	4210534489	UNIVERSITY `32-12W` 2	RED STAG OPERATING LLC	TEXAS	CROCKETT
OBO US OTHER	4210535598	UNIVERSITY `32-9` 1	RED STAG OPERATING LLC	TEXAS	CROCKETT
OBO US OTHER	4210533046	UNIVERSITY `32-E` 2	RED STAG OPERATING LLC	TEXAS	CROCKETT
OBO US OTHER	4210532961	UNIVERSITY `34` 1	RED STAG OPERATING LLC	TEXAS	CROCKETT
OBO US OTHER	4210533936	UNIVERSITY `34` 4	RED STAG OPERATING LLC	TEXAS	CROCKETT
OBO US OTHER	4210532914	UNIVERSITY `35` 1	RED STAG OPERATING LLC	TEXAS	CROCKETT
OBO US OTHER	4210532924	UNIVERSITY `36` 1	RED STAG OPERATING LLC	TEXAS	CROCKETT
OBO US OTHER	4200337557	UNIVERSITY `45` 1	FOREST OIL CORPORATION	TEXAS	ANDREWS
OBO US OTHER	4200337658	UNIVERSITY `45` 2	FOREST OIL CORPORATION	TEXAS	ANDREWS
OBO US OTHER	4200337670	UNIVERSITY `45` 3	FOREST OIL CORPORATION	TEXAS	ANDREWS
OBO US OTHER	4210535923	UNIVERSITY `7` 1	RELIANCE ENERGY	TEXAS	CROCKETT
OBO US OTHER	4200303879	UNIVERSITY `7` 2	SANDRIDGE EXPLORATION & PROD LLC	TEXAS	ANDREWS
OBO US OTHER	4200337645	UNIVERSITY `AE` 1	CONTANGO RESOURCES LLC	TEXAS	ANDREWS
OBO US OTHER	4200337709	UNIVERSITY `AE` 2	CONTANGO RESOURCES LLC	TEXAS	ANDREWS
OBO US OTHER	4200337712	UNIVERSITY `AE` 3	CONTANGO RESOURCES LLC	TEXAS	ANDREWS
OBO US OTHER	4200337713	UNIVERSITY `AE` 4	CONTANGO RESOURCES LLC	TEXAS	ANDREWS
OBO US OTHER	4200337152	UNIVERSITY `AU` 1	CONTANGO RESOURCES LLC	TEXAS	ANDREWS
OBO US OTHER	4200337170	UNIVERSITY `AU` 2	CONTANGO RESOURCES LLC	TEXAS	ANDREWS
OBO US OTHER	4200337364	UNIVERSITY `AU` 3	FDL OPERATING LLC	TEXAS	ANDREWS
OBO US OTHER	4200337363	UNIVERSITY `AU` 4	CONTANGO RESOURCES LLC	TEXAS	ANDREWS
OBO US OTHER	4200337492	UNIVERSITY `AU` 5	CONTANGO RESOURCES LLC	TEXAS	ANDREWS
OBO US OTHER	4200337986	UNIVERSITY `AU` 6	CONTANGO RESOURCES LLC	TEXAS	ANDREWS
OBO US OTHER	4200337762	UNIVERSITY `CC` 1	CONTANGO RESOURCES LLC	TEXAS	ANDREWS
OBO US OTHER	4200337761	UNIVERSITY `CC` 2	CONTANGO RESOURCES LLC	TEXAS	ANDREWS
OBO US OTHER	4200337791	UNIVERSITY `CC` 3	CONTANGO RESOURCES LLC	TEXAS	ANDREWS
OBO US OTHER	4200337980	UNIVERSITY `CC` 4	CONTANGO RESOURCES LLC	TEXAS	ANDREWS
OBO US OTHER	4200337826	UNIVERSITY `DD` 1	CONTANGO RESOURCES LLC	TEXAS	ANDREWS
OBO US OTHER	4200337825	UNIVERSITY `DD` 2	FDL OPERATING LLC	TEXAS	ANDREWS
OBO US OTHER	4200337824	UNIVERSITY `DD` 3	CONTANGO RESOURCES LLC	TEXAS	ANDREWS
OBO US OTHER	4200337829	UNIVERSITY `DD` 4	CONTANGO RESOURCES LLC	TEXAS	ANDREWS
OBO US OTHER	4200337845	UNIVERSITY `DD` 5	CONTANGO RESOURCES LLC	TEXAS	ANDREWS
OBO US OTHER	4200337977	UNIVERSITY `DD` 6	CONTANGO RESOURCES LLC	TEXAS	ANDREWS
OBO US OTHER	4200337978	UNIVERSITY `DD` 7	CONTANGO RESOURCES LLC	TEXAS	ANDREWS
OBO US OTHER	4200337810	UNIVERSITY `EE` 1	CONTANGO RESOURCES LLC	TEXAS	ANDREWS
OBO US OTHER	4200337809	UNIVERSITY `EE` 2	CONTANGO RESOURCES LLC	TEXAS	ANDREWS
OBO US OTHER	4200337814	UNIVERSITY `EE` 3	CONTANGO RESOURCES LLC	TEXAS	ANDREWS
OBO US OTHER	4200335973	UNIVERSITY `FW` 1	CONTANGO RESOURCES LLC	TEXAS	ANDREWS
OBO US OTHER	4200336250	UNIVERSITY `FW` 2	SANDRIDGE E&P LLC	TEXAS	ANDREWS
OBO US OTHER	4200336392	UNIVERSITY `FW` 3	CONTANGO RESOURCES LLC	TEXAS	ANDREWS
OBO US OTHER	4200336261	UNIVERSITY `KB-FW` 1	SHERIDAN PRODUCTION COMPANY LLC	TEXAS	ANDREWS
OBO US OTHER	4200336393	UNIVERSITY `KL` 1	CONTANGO RESOURCES LLC	TEXAS	ANDREWS
OBO US OTHER	4200338020	UNIVERSITY `KL` 1A	CONTANGO RESOURCES LLC	TEXAS	ANDREWS
OBO US OTHER	4200336586	UNIVERSITY `KL` 2	CONTANGO RESOURCES LLC	TEXAS	ANDREWS
OBO US OTHER	4200338026	UNIVERSITY `KL` 2-A	CONTANGO RESOURCES LLC	TEXAS	ANDREWS
OBO US OTHER	4200337804	UNIVERSITY `O` 1	CONTANGO RESOURCES LLC	TEXAS	ANDREWS
OBO US OTHER	4200337846	UNIVERSITY `O` 2	CONTANGO RESOURCES LLC	TEXAS	ANDREWS
OBO US OTHER	4200337905	UNIVERSITY `O` 3	CONTANGO RESOURCES LLC	TEXAS	ANDREWS
OBO US OTHER	4200337982	UNIVERSITY `O` 4	CONTANGO RESOURCES LLC	TEXAS	ANDREWS
OBO US OTHER	4200304262	UNIVERSITY `P` 8	SANDRIDGE E&P LLC	TEXAS	ANDREWS
OBO US OTHER	4200337731	UNIVERSITY `PP` 1	CONTANGO RESOURCES LLC	TEXAS	ANDREWS
OBO US OTHER	4200337764	UNIVERSITY `PP` 2	CONTANGO RESOURCES LLC	TEXAS	ANDREWS
OBO US OTHER	4200337757	UNIVERSITY `PP` 3	CONTANGO RESOURCES LLC	TEXAS	ANDREWS
OBO US OTHER	4200337765	UNIVERSITY `PP` 4	CONTANGO RESOURCES LLC	TEXAS	ANDREWS
OBO US OTHER	4200337766	UNIVERSITY `SS` 1	CONTANGO RESOURCES LLC	TEXAS	ANDREWS
OBO US OTHER	4200337763	UNIVERSITY `SS` 2	CONTANGO RESOURCES LLC	TEXAS	ANDREWS

Well Group	API	Well Name	Current Operator Name	State	County
OBO US OTHER	4200337981	UNIVERSITY `SS` 4	CONTANGO RESOURCES LLC	TEXAS	ANDREWS
OBO US OTHER	4200337811	UNIVERSITY `W` 1	FDL OPERATING LLC	TEXAS	ANDREWS
OBO US OTHER	4200337847	UNIVERSITY `W` 2	CONTANGO RESOURCES LLC	TEXAS	ANDREWS
OBO US OTHER	4200337979	UNIVERSITY `W` 3	CONTANGO RESOURCES LLC	TEXAS	ANDREWS
OBO US OTHER	4200337988	UNIVERSITY `W` 4	CONTANGO RESOURCES LLC	TEXAS	ANDREWS
OBO US OTHER	4200337759	UNIVERSITY `YY` 1	CONTANGO RESOURCES LLC	TEXAS	ANDREWS
OBO US OTHER	4200337774	UNIVERSITY `YY` 3	CONTANGO RESOURCES LLC	TEXAS	ANDREWS
OBO US OTHER	4200337772	UNIVERSITY `YY` 4	CONTANGO RESOURCES LLC	TEXAS	ANDREWS
OBO US OTHER	4200337771	UNIVERSITY `YY` 5	CONTANGO RESOURCES LLC	TEXAS	ANDREWS
OBO US OTHER	4200337815	UNIVERSITY `ZZ` 1	CONTANGO RESOURCES LLC	TEXAS	ANDREWS
OBO US OTHER	4200337816	UNIVERSITY `ZZ` 3	CONTANGO RESOURCES LLC	TEXAS	ANDREWS
OBO US OTHER	4210310867	UNIVERSITY 1	WALSH AND WATTS INC	TEXAS	CRANE
OBO US OTHER	4223531874	UNIVERSITY 10 #1	THREE OAKS CORP	TEXAS	IRION
OBO US OTHER	4200336274	UNIVERSITY 101	AGHORN ENERGY INC	TEXAS	ANDREWS
OBO US OTHER	4200337008	UNIVERSITY 103	ENDEAVOR ENERGY RESOURCES LP	TEXAS	ANDREWS
OBO US OTHER	4200310212	UNIVERSITY 11 10	AGHORN ENERGY INC	TEXAS	ANDREWS
OBO US OTHER	4200343375	UNIVERSITY 11 11	FDL OPERATING LLC	TEXAS	ANDREWS
OBO US OTHER	4200343551	UNIVERSITY 11 12	FDL OPERATING LLC	TEXAS	ANDREWS
OBO US OTHER	4200343721	UNIVERSITY -11- 13	CONTANGO RESOURCES LLC	TEXAS	ANDREWS
OBO US OTHER	4200343722	UNIVERSITY 11 14	FDL OPERATING LLC	TEXAS	ANDREWS
OBO US OTHER	4200344068	UNIVERSITY 11 19	FDL OPERATING LLC	TEXAS	ANDREWS
OBO US OTHER	4200343055	UNIVERSITY 11-13 3	CONTANGO RESOURCES LLC	TEXAS	ANDREWS
OBO US OTHER	4210537328	UNIVERSITY 1-2	BAKER RESOURCES LLC	TEXAS	CROCKETT
OBO US OTHER	4210539827	UNIVERSITY 12 1H	OCCIDENTAL PERMIAN LTD		
OBO US OTHER	4200310704	UNIVERSITY 1-9	SUNDOWN ENERGY LP	TEXAS	ANDREWS
OBO US OTHER	4223531852	UNIVERSITY 3 #1	THREE OAKS CORP	TEXAS	IRION
OBO US OTHER	4244330384	UNIVERSITY 31 #1	RIO TEX INC	TEXAS	TERRELL
OBO US OTHER	4210539692	UNIVERSITY 31-32E 4	RED STAG OPERATING LLC	TEXAS	CROCKETT
OBO US OTHER	4210540015	UNIVERSITY 31-9E 5	RED STAG OPERATING LLC	TEXAS	CROCKETT
OBO US OTHER	4210539455	UNIVERSITY 32-9 2	RED STAG OPERATING LLC	TEXAS	CROCKETT
OBO US OTHER	4200304037	UNIVERSITY 3764 4	MARATHON OIL CO	TEXAS	ANDREWS
OBO US OTHER	4210541550	UNIVERSITY 38 R 701H	SEM OPERATING COMPANY LLC	TEXAS	CROCKETT
OBO US OTHER	4210541551	UNIVERSITY 38 R 702H	SEM OPERATING COMPANY LLC	TEXAS	CROCKETT
OBO US OTHER	4210541552	UNIVERSITY 38 R 703H	SEM OPERATING COMPANY LLC	TEXAS	CROCKETT
OBO US OTHER	4210541553	UNIVERSITY 38 R 704H	SEM OPERATING COMPANY LLC	TEXAS	CROCKETT
OBO US OTHER	4200300262	UNIVERSITY 4	EXXON CORPORATION	TEXAS	ANDREWS
OBO US OTHER	4223534886	UNIVERSITY 40 1001H	SEM OPERATING COMPANY LLC	TEXAS	IRION
OBO US OTHER	4223536215	UNIVERSITY 40 1001WC	SEM OPERATING COMPANY LLC	TEXAS	IRION
OBO US OTHER	4223534884	UNIVERSITY 40 1002H	SEM OPERATING COMPANY LLC	TEXAS	IRION
OBO US OTHER	4223534885	UNIVERSITY 40 1003H	SEM OPERATING COMPANY LLC	TEXAS	IRION
OBO US OTHER	4223536246	UNIVERSITY 40 1104WC	SEM OPERATING COMPANY LLC	TEXAS	IRION
OBO US OTHER	4223536247	UNIVERSITY 40 1105WC	SEM OPERATING COMPANY LLC	TEXAS	IRION
OBO US OTHER	4223536214	UNIVERSITY 40 1112WB	SEM OPERATING COMPANY LLC	TEXAS	IRION
OBO US OTHER	4223534624	UNIVERSITY 40 1302H	SEM OPERATING COMPANY LLC	TEXAS	IRION
OBO US OTHER	4210541326	UNIVERSITY 40 1303H	SEM OPERATING COMPANY LLC	TEXAS	CROCKETT
OBO US OTHER	4223534831	UNIVERSITY 40 1304H	SEM OPERATING COMPANY LLC	TEXAS	IRION
OBO US OTHER	4223534732	UNIVERSITY 40 1305H	SEM OPERATING COMPANY LLC	TEXAS	IRION
OBO US OTHER	4223534733	UNIVERSITY 40 1306H	SEM OPERATING COMPANY LLC	TEXAS	IRION
OBO US OTHER	4223534734	UNIVERSITY 40 1307H	SEM OPERATING COMPANY LLC	TEXAS	IRION
OBO US OTHER	4223534679	UNIVERSITY 40 1308H	SEM OPERATING COMPANY LLC	TEXAS	IRION
OBO US OTHER	4223534704	UNIVERSITY 40 1309H	SEM OPERATING COMPANY LLC	TEXAS	IRION
OBO US OTHER	4223534847	UNIVERSITY 40 1310H	SEM OPERATING COMPANY LLC	TEXAS	IRION
OBO US OTHER	4223534852	UNIVERSITY 40 1311H	SEM OPERATING COMPANY LLC	TEXAS	IRION
OBO US OTHER	4223534855	UNIVERSITY 40 1312H	SEM OPERATING COMPANY LLC	TEXAS	IRION
OBO US OTHER	4223534856	UNIVERSITY 40 1313H	SEM OPERATING COMPANY LLC	TEXAS	IRION
OBO US OTHER	4223534857	UNIVERSITY 40 1314H	SEM OPERATING COMPANY LLC	TEXAS	IRION
OBO US OTHER	4223534462	UNIVERSITY 40 1401H ST2	SEM OPERATING COMPANY LLC	TEXAS	IRION
OBO US OTHER	4210541312	UNIVERSITY 40 1403H	SEM OPERATING COMPANY LLC	TEXAS	CROCKETT
OBO US OTHER	4210541232	UNIVERSITY 40 1404H	SEM OPERATING COMPANY LLC	TEXAS	CROCKETT
OBO US OTHER	4210541234	UNIVERSITY 40 1405H	SEM OPERATING COMPANY LLC	TEXAS	CROCKETT
OBO US OTHER	4210541423	UNIVERSITY 40 1407H	SEM OPERATING COMPANY LLC	TEXAS	CROCKETT
OBO US OTHER	4210541430	UNIVERSITY 40 1408H	SEM OPERATING COMPANY LLC	TEXAS	CROCKETT
OBO US OTHER	4210541431	UNIVERSITY 40 1409H	SEM OPERATING COMPANY LLC	TEXAS	CROCKETT
OBO US OTHER	4210541424	UNIVERSITY 40 1411H	SEM OPERATING COMPANY LLC	TEXAS	CROCKETT
OBO US OTHER	4210541579	UNIVERSITY 40 1412H	SEM OPERATING COMPANY LLC	TEXAS	CROCKETT
OBO US OTHER	4210541251	UNIVERSITY 40 1501H	SEM OPERATING COMPANY LLC	TEXAS	CROCKETT
OBO US OTHER	4210541252	UNIVERSITY 40 1502H	SEM OPERATING COMPANY LLC	TEXAS	CROCKETT
OBO US OTHER	4210541257	UNIVERSITY 40 1503H	SEM OPERATING COMPANY LLC	TEXAS	CROCKETT
OBO US OTHER	4210541258	UNIVERSITY 40 1504H	SEM OPERATING COMPANY LLC	TEXAS	CROCKETT
OBO US OTHER	4210541329	UNIVERSITY 40 1505H	SEM OPERATING COMPANY LLC	TEXAS	CROCKETT
OBO US OTHER	4210542522	UNIVERSITY 40 2101WB	SEM OPERATING COMPANY LLC	TEXAS	CROCKETT
OBO US OTHER	4210542360	UNIVERSITY 40 2101WC	SEM OPERATING COMPANY LLC	TEXAS	CROCKETT
OBO US OTHER	4210541296	UNIVERSITY 40 2102H	SEM OPERATING COMPANY LLC	TEXAS	CROCKETT
OBO US OTHER	4210541403	UNIVERSITY 40 2104H	SEM OPERATING COMPANY LLC	TEXAS	CROCKETT
OBO US OTHER	4210542523	UNIVERSITY 40 2105WB	SEM OPERATING COMPANY LLC	TEXAS	CROCKETT
OBO US OTHER	4210541405	UNIVERSITY 40 2106H	SEM OPERATING COMPANY LLC	TEXAS	CROCKETT
OBO US OTHER	4210542524	UNIVERSITY 40 2109WB	SEM OPERATING COMPANY LLC	TEXAS	CROCKETT
OBO US OTHER	4210542521	UNIVERSITY 40 2109WC	SEM OPERATING COMPANY LLC	TEXAS	CROCKETT
OBO US OTHER	4210542507	UNIVERSITY 40 2113WB	SEM OPERATING COMPANY LLC	TEXAS	CROCKETT
OBO US OTHER	4210542509	UNIVERSITY 40 2113WC	SEM OPERATING COMPANY LLC	TEXAS	CROCKETT
OBO US OTHER	4210542510	UNIVERSITY 40 2117WC	SEM OPERATING COMPANY LLC	TEXAS	CROCKETT
OBO US OTHER	4210542511	UNIVERSITY 40 2121WC	SEM OPERATING COMPANY LLC	TEXAS	CROCKETT
OBO US OTHER	4210542438	UNIVERSITY 40 2123WB	SEM OPERATING COMPANY LLC	TEXAS	CROCKETT
OBO US OTHER	4210542441	UNIVERSITY 40 2201WB	SEM OPERATING COMPANY LLC	TEXAS	CROCKETT

Well Group	API	Well Name	Current Operator Name	State	County
OBO US OTHER	4210542518	UNIVERSITY 40 2204WC	SEM OPERATING COMPANY LLC	TEXAS	CROCKETT
OBO US OTHER	4210542519	UNIVERSITY 40 2205WB	SEM OPERATING COMPANY LLC	TEXAS	CROCKETT
OBO US OTHER	4210542520	UNIVERSITY 40 2206WC	SEM OPERATING COMPANY LLC	TEXAS	CROCKETT
OBO US OTHER	4210542449	UNIVERSITY 40 2207WB	SEM OPERATING COMPANY LLC	TEXAS	CROCKETT
OBO US OTHER	4210542517	UNIVERSITY 40 2208WC	SEM OPERATING COMPANY LLC	TEXAS	CROCKETT
OBO US OTHER	4210542450	UNIVERSITY 40 2209WB	SEM OPERATING COMPANY LLC	TEXAS	CROCKETT
OBO US OTHER	4210541709	UNIVERSITY 40 EP 2502H	SEM OPERATING COMPANY LLC	TEXAS	CROCKETT
OBO US OTHER	4210541710	UNIVERSITY 40 EP 2503H	SEM OPERATING COMPANY LLC	TEXAS	CROCKETT
OBO US OTHER	4223534485	UNIVERSITY 40-13 1H	SEM OPERATING COMPANY LLC	TEXAS	IRION
OBO US OTHER	4210541142	UNIVERSITY 40-14 2H	SEM OPERATING COMPANY LLC	TEXAS	CROCKETT
OBO US OTHER	4200301804	UNIVERSITY 41 1	REVERENCE OPERATING LLC	TEXAS	ANDREWS
OBO US OTHER	4210533682	UNIVERSITY 44-6 #1	LAMB JAMES L JR	TEXAS	CROCKETT
OBO US OTHER	4241331771	UNIVERSITY 53-17 1	TOC ENERGY RESOURCES LLC	TEXAS	SCHLEICHER
OBO US OTHER	4241332301	UNIVERSITY 53-17 2	UNIT PETROLEUM COMPANY	TEXAS	SCHLEICHER
OBO US OTHER	4200343550	UNIVERSITY 7 6	CONTANGO RESOURCES LLC	TEXAS	ANDREWS
OBO US OTHER	4200344107	UNIVERSITY -7- 8	CONTANGO RESOURCES LLC	TEXAS	ANDREWS
OBO US OTHER	4200344547	UNIVERSITY 7-12	CONTANGO RESOURCES LLC	TEXAS	ANDREWS
OBO US OTHER	4238335739	UNIVERSITY 7-17 1	POGO PRODUCING CO	TEXAS	REAGAN
OBO US OTHER	4200341392	UNIVERSITY 9 `AB` 6	OLSEN ENERGY INC.	TEXAS	ANDREWS
OBO US OTHER	4200343842	UNIVERSITY -9- 17	CONTANGO RESOURCES LLC	TEXAS	ANDREWS
OBO US OTHER	4200303881	UNIVERSITY -9- 2	CONTANGO RESOURCES LLC	TEXAS	ANDREWS
OBO US OTHER	4200344121	UNIVERSITY -9- 20	CONTANGO RESOURCES LLC	TEXAS	ANDREWS
OBO US OTHER	4200346233	UNIVERSITY -9- 22	CONTANGO RESOURCES LLC	TEXAS	ANDREWS
OBO US OTHER	4200303899	UNIVERSITY 9 6	MINIHAN OIL & GAS LTD	TEXAS	ANDREWS
OBO US OTHER	4200300474	UNIVERSITY A 001	SANDRIDGE EXPLORATION & PROD LLC	TEXAS	ANDREWS
OBO US OTHER	4200343300	UNIVERSITY AU 9	CONTANGO RESOURCES LLC	TEXAS	ANDREWS
OBO US OTHER	4200300443	UNIVERSITY BLOCK 9 WOLFCAMP UNIT 1-H	XTO ENERGY INC	TEXAS	ANDREWS
OBO US OTHER	4200310957	UNIVERSITY BQ 34	AMOCO PRODUCTION COMPANY	TEXAS	ANDREWS
OBO US OTHER	4210537865	UNIVERSITY CITIES SERVICE 10	DIGITAL OPERATING COMPANY LLC	TEXAS	CROCKETT
OBO US OTHER	4210537864	UNIVERSITY CITIES SERVICE 11	DIGITAL OPERATING COMPANY LLC	TEXAS	CROCKETT
OBO US OTHER	4210501299	UNIVERSITY CITIES SERVICE 4	DIGITAL OPERATING COMPANY LLC	TEXAS	CROCKETT
OBO US OTHER	4210502825	UNIVERSITY CITIES SERVICE 6	DIGITAL OPERATING COMPANY LLC	TEXAS	CROCKETT
OBO US OTHER	4210532586	UNIVERSITY CITIES SERVICE 9	DIGITAL OPERATING COMPANY LLC	TEXAS	CROCKETT
OBO US OTHER	4200337232	UNIVERSITY CONS 50	SANDRIDGE E&P LLC	TEXAS	ANDREWS
OBO US OTHER	4200332208	UNIVERSITY CONS X11 42	SANDRIDGE E&P LLC	TEXAS	ANDREWS
OBO US OTHER	4200332265	UNIVERSITY CONS XII 43	SANDRIDGE E&P LLC	TEXAS	ANDREWS
OBO US OTHER	4200304376	UNIVERSITY CONSOLIDATED I 11	AMOCO PRODUCTION COMPANY	TEXAS	ANDREWS
OBO US OTHER	4200342317	UNIVERSITY CONSOLIDATED IV 3001	CONTANGO RESOURCES LLC	TEXAS	ANDREWS
OBO US OTHER	4200343439	UNIVERSITY CONSOLIDATED IV 3002	CONTANGO RESOURCES LLC	TEXAS	ANDREWS
OBO US OTHER	4200344067	UNIVERSITY CONSOLIDATED IV 3005	FDL OPERATING LLC	TEXAS	ANDREWS
OBO US OTHER	4200344207	UNIVERSITY CONSOLIDATED IV 3007	SANDRIDGE E&P LLC	TEXAS	ANDREWS
OBO US OTHER	4200345598	UNIVERSITY CONSOLIDATED IV 3008	CONTANGO RESOURCES LLC	TEXAS	ANDREWS
OBO US OTHER	4200346321	UNIVERSITY CONSOLIDATED IV 3009 RC1	CONTANGO RESOURCES INC	TEXAS	ANDREWS
OBO US OTHER	4200334334	UNIVERSITY CONSOLIDATED IV WI-25	CONTANGO RESOURCES LLC	TEXAS	ANDREWS
OBO US OTHER	4200334353	UNIVERSITY CONSOLIDATED IV WI-26	CONTANGO RESOURCES LLC	TEXAS	ANDREWS
OBO US OTHER	4200334343	UNIVERSITY CONSOLIDATED IV WI-27	CONTANGO RESOURCES LLC	TEXAS	ANDREWS
OBO US OTHER	4200334342	UNIVERSITY CONSOLIDATED IV WI-28	CONTANGO RESOURCES LLC	TEXAS	ANDREWS
OBO US OTHER	4200334340	UNIVERSITY CONSOLIDATED IV WI-30	CONTANGO RESOURCES LLC	TEXAS	ANDREWS
OBO US OTHER	4200334339	UNIVERSITY CONSOLIDATED IV WI-31	CONTANGO RESOURCES LLC	TEXAS	ANDREWS
OBO US OTHER	4200334323	UNIVERSITY CONSOLIDATED V 14 RC2	CONTANGO RESOURCES INC	TEXAS	ANDREWS
OBO US OTHER	4200334322	UNIVERSITY CONSOLIDATED V 15	CONTANGO RESOURCES LLC	TEXAS	ANDREWS
OBO US OTHER	4200335153	UNIVERSITY CONSOLIDATED V 16	CONTANGO RESOURCES LLC	TEXAS	ANDREWS
OBO US OTHER	4200306166	UNIVERSITY CONSOLIDATED V 2	SANDRIDGE EXPLORATION & PROD LLC	TEXAS	ANDREWS
OBO US OTHER	4200342270	UNIVERSITY CONSOLIDATED V 2001	CONTANGO RESOURCES LLC	TEXAS	ANDREWS
OBO US OTHER	4200342906	UNIVERSITY CONSOLIDATED V 2002	CONTANGO RESOURCES LLC	TEXAS	ANDREWS
OBO US OTHER	4200342907	UNIVERSITY CONSOLIDATED V 2003	CONTANGO RESOURCES LLC	TEXAS	ANDREWS
OBO US OTHER	4200342908	UNIVERSITY CONSOLIDATED V 2004	CONTANGO RESOURCES LLC	TEXAS	ANDREWS
OBO US OTHER	4200342909	UNIVERSITY CONSOLIDATED V 2005	CONTANGO RESOURCES LLC	TEXAS	ANDREWS
OBO US OTHER	4200342910	UNIVERSITY CONSOLIDATED V 2006	CONTANGO RESOURCES LLC	TEXAS	ANDREWS
OBO US OTHER	4200342802	UNIVERSITY CONSOLIDATED V 2007	CONTANGO RESOURCES LLC	TEXAS	ANDREWS
OBO US OTHER	4200343377	UNIVERSITY CONSOLIDATED V 2008	CONTANGO RESOURCES LLC	TEXAS	ANDREWS
OBO US OTHER	4200343549	UNIVERSITY CONSOLIDATED V 2009	CONTANGO RESOURCES LLC	TEXAS	ANDREWS
OBO US OTHER	4200343718	UNIVERSITY CONSOLIDATED V 2010	CONTANGO RESOURCES LLC	TEXAS	ANDREWS
OBO US OTHER	4200343719	UNIVERSITY CONSOLIDATED V 2011	CONTANGO RESOURCES LLC	TEXAS	ANDREWS
OBO US OTHER	4200343720	UNIVERSITY CONSOLIDATED V 2012	CONTANGO RESOURCES LLC	TEXAS	ANDREWS
OBO US OTHER	4200344273	UNIVERSITY CONSOLIDATED V 2014	CONTANGO RESOURCES LLC	TEXAS	ANDREWS
OBO US OTHER	4200345785	UNIVERSITY CONSOLIDATED V 2015	CONTANGO RESOURCES LLC	TEXAS	ANDREWS
OBO US OTHER	4200345604	UNIVERSITY CONSOLIDATED V 2016	CONTANGO RESOURCES LLC	TEXAS	ANDREWS
OBO US OTHER	4200346251	UNIVERSITY CONSOLIDATED V 2021	CONTANGO RESOURCES LLC	TEXAS	ANDREWS
OBO US OTHER	4200338917	UNIVERSITY CONSOLIDATED V 29	FDL OPERATING LLC	TEXAS	ANDREWS
OBO US OTHER	4200335432	UNIVERSITY CONSOLIDATED V WI-25	CONTANGO RESOURCES LLC	TEXAS	ANDREWS
OBO US OTHER	4200335433	UNIVERSITY CONSOLIDATED V WI-26	FDL OPERATING LLC	TEXAS	ANDREWS
OBO US OTHER	4200335434	UNIVERSITY CONSOLIDATED V WI-27	CONTANGO RESOURCES LLC	TEXAS	ANDREWS
OBO US OTHER	4200335875	UNIVERSITY CONSOLIDATED V WI-28	FDL OPERATING LLC	TEXAS	ANDREWS
OBO US OTHER	4200344211	UNIVERSITY CONSOLIDATED VI 1902	CONTANGO RESOURCES LLC	TEXAS	ANDREWS
OBO US OTHER	4200335874	UNIVERSITY CONSOLIDATED VI 5W	FDL OPERATING LLC	TEXAS	ANDREWS
OBO US OTHER	4200306207	UNIVERSITY CONSOLIDATED VII 10 RC1	SANDRIDGE EXPLORATION & PROD LLC	TEXAS	ANDREWS
OBO US OTHER	4200306223	UNIVERSITY CONSOLIDATED VII 11U	SANDRIDGE EXPLORATION & PROD LLC	TEXAS	ANDREWS
OBO US OTHER	4200306227	UNIVERSITY CONSOLIDATED VII 13 RC1	SANDRIDGE EXPLORATION & PROD LLC	TEXAS	ANDREWS
OBO US OTHER	4200304320	UNIVERSITY CONSOLIDATED VII 15 RC2	MOBIL OIL CORPORATION	TEXAS	ANDREWS
OBO US OTHER	4200310333	UNIVERSITY CONSOLIDATED VII 19 RC1	CONTANGO RESOURCES LLC	TEXAS	ANDREWS
OBO US OTHER	4200305935	UNIVERSITY CONSOLIDATED VII 3 RC1	SANDRIDGE EXPLORATION & PROD LLC	TEXAS	ANDREWS
OBO US OTHER	4200343733	UNIVERSITY CONSOLIDATED VII 3101	CONTANGO RESOURCES LLC	TEXAS	ANDREWS
OBO US OTHER	4200305946	UNIVERSITY CONSOLIDATED VII 4 RC1	CONTANGO RESOURCES LLC	TEXAS	ANDREWS

Well Group	API	Well Name	Current Operator Name	State	County
OBO US OTHER	4200306157	UNIVERSITY CONSOLIDATED VII 6U	SANDRIDGE EXPLORATION & PROD LLC	TEXAS	ANDREWS
OBO US OTHER	4200306114	UNIVERSITY CONSOLIDATED VII 8 RC1	SANDRIDGE EXPLORATION & PROD LLC	TEXAS	ANDREWS
OBO US OTHER	4200320054	UNIVERSITY CONSOLIDATED XII 035	SANDRIDGE E&P LLC	TEXAS	ANDREWS
OBO US OTHER	4200310336	UNIVERSITY CONSOLIDATED XII 14H	AMOCO PRODUCTION COMPANY	TEXAS	ANDREWS
OBO US OTHER	4200310546	UNIVERSITY CONSOLIDATED XII 15	AMOCO PRODUCTION COMPANY	TEXAS	ANDREWS
OBO US OTHER	4200304209	UNIVERSITY CONSOLIDATED XII 19D RC3	CONTANGO RESOURCES INC	TEXAS	ANDREWS
OBO US OTHER	4200310218	UNIVERSITY CONSOLIDATED XII 2	AMOCO PRODUCTION COMPANY	TEXAS	ANDREWS
OBO US OTHER	4200304218	UNIVERSITY CONSOLIDATED XII 20	AMOCO PRODUCTION COMPANY	TEXAS	ANDREWS
OBO US OTHER	4200342289	UNIVERSITY CONSOLIDATED XII 4002	CONTANGO RESOURCES LLC	TEXAS	ANDREWS
OBO US OTHER	4200344108	UNIVERSITY CONSOLIDATED XII 4005	CONTANGO RESOURCES LLC	TEXAS	ANDREWS
OBO US OTHER	4200331667	UNIVERSITY CONSOLIDATED XII 41	CONTANGO RESOURCES LLC	TEXAS	ANDREWS
OBO US OTHER	4200341803	UNIVERSITY CONSOLIDATED XII 4401	CONTANGO RESOURCES LLC	TEXAS	ANDREWS
OBO US OTHER	4200333446	UNIVERSITY CONSOLIDATED XII 45	CONTANGO RESOURCES LLC	TEXAS	ANDREWS
OBO US OTHER	4200341494	UNIVERSITY CONSOLIDATED XII 4501	CONTANGO RESOURCES LLC	TEXAS	ANDREWS
OBO US OTHER	4200341495	UNIVERSITY CONSOLIDATED XII 4502	CONTANGO RESOURCES LLC	TEXAS	ANDREWS
OBO US OTHER	4200341497	UNIVERSITY CONSOLIDATED XII 4503	CONTANGO RESOURCES LLC	TEXAS	ANDREWS
OBO US OTHER	4200341496	UNIVERSITY CONSOLIDATED XII 4504	CONTANGO RESOURCES LLC	TEXAS	ANDREWS
OBO US OTHER	4200341597	UNIVERSITY CONSOLIDATED XII 4505	CONTANGO RESOURCES LLC	TEXAS	ANDREWS
OBO US OTHER	4200341755	UNIVERSITY CONSOLIDATED XII 4506	CONTANGO RESOURCES LLC	TEXAS	ANDREWS
OBO US OTHER	4200341756	UNIVERSITY CONSOLIDATED XII 4507	CONTANGO RESOURCES LLC	TEXAS	ANDREWS
OBO US OTHER	4200341986	UNIVERSITY CONSOLIDATED XII 4508	CONTANGO RESOURCES LLC	TEXAS	ANDREWS
OBO US OTHER	4200341757	UNIVERSITY CONSOLIDATED XII 4509	CONTANGO RESOURCES LLC	TEXAS	ANDREWS
OBO US OTHER	4200341758	UNIVERSITY CONSOLIDATED XII 4510	CONTANGO RESOURCES LLC	TEXAS	ANDREWS
OBO US OTHER	4200341993	UNIVERSITY CONSOLIDATED XII 4511	CONTANGO RESOURCES LLC	TEXAS	ANDREWS
OBO US OTHER	4200341985	UNIVERSITY CONSOLIDATED XII 4512	CONTANGO RESOURCES LLC	TEXAS	ANDREWS
OBO US OTHER	4200342177	UNIVERSITY CONSOLIDATED XII 4513	CONTANGO RESOURCES LLC	TEXAS	ANDREWS
OBO US OTHER	4200342211	UNIVERSITY CONSOLIDATED XII 4514	CONTANGO RESOURCES LLC	TEXAS	ANDREWS
OBO US OTHER	4200342178	UNIVERSITY CONSOLIDATED XII 4515	CONTANGO RESOURCES LLC	TEXAS	ANDREWS
OBO US OTHER	4200342216	UNIVERSITY CONSOLIDATED XII 4516	CONTANGO RESOURCES LLC	TEXAS	ANDREWS
OBO US OTHER	4200342273	UNIVERSITY CONSOLIDATED XII 4517	CONTANGO RESOURCES LLC	TEXAS	ANDREWS
OBO US OTHER	4200342225	UNIVERSITY CONSOLIDATED XII 4518	CONTANGO RESOURCES LLC	TEXAS	ANDREWS
OBO US OTHER	4200342595	UNIVERSITY CONSOLIDATED XII 4519	CONTANGO RESOURCES LLC	TEXAS	ANDREWS
OBO US OTHER	4200343653	UNIVERSITY CONSOLIDATED XII 4521	CONTANGO RESOURCES LLC	TEXAS	ANDREWS
OBO US OTHER	4200343611	UNIVERSITY CONSOLIDATED XII 4522	CONTANGO RESOURCES LLC	TEXAS	ANDREWS
OBO US OTHER	4200334194	UNIVERSITY CONSOLIDATED XII 46	CONTANGO RESOURCES LLC	TEXAS	ANDREWS
OBO US OTHER	4200341491	UNIVERSITY CONSOLIDATED XII 4601	CONTANGO RESOURCES LLC	TEXAS	ANDREWS
OBO US OTHER	4200341591	UNIVERSITY CONSOLIDATED XII 4602	CONTANGO RESOURCES LLC	TEXAS	ANDREWS
OBO US OTHER	4200341759	UNIVERSITY CONSOLIDATED XII 4603	CONTANGO RESOURCES LLC	TEXAS	ANDREWS
OBO US OTHER	4200341760	UNIVERSITY CONSOLIDATED XII 4604	CONTANGO RESOURCES LLC	TEXAS	ANDREWS
OBO US OTHER	4200341761	UNIVERSITY CONSOLIDATED XII 4605	CONTANGO RESOURCES LLC	TEXAS	ANDREWS
OBO US OTHER	4200341762	UNIVERSITY CONSOLIDATED XII 4606	CONTANGO RESOURCES LLC	TEXAS	ANDREWS
OBO US OTHER	4200341763	UNIVERSITY CONSOLIDATED XII 4607	CONTANGO RESOURCES LLC	TEXAS	ANDREWS
OBO US OTHER	4200341853	UNIVERSITY CONSOLIDATED XII 4608	CONTANGO RESOURCES LLC	TEXAS	ANDREWS
OBO US OTHER	4200341854	UNIVERSITY CONSOLIDATED XII 4609	CONTANGO RESOURCES LLC	TEXAS	ANDREWS
OBO US OTHER	4200341855	UNIVERSITY CONSOLIDATED XII 4610	CONTANGO RESOURCES LLC	TEXAS	ANDREWS
OBO US OTHER	4200341995	UNIVERSITY CONSOLIDATED XII 4611	CONTANGO RESOURCES LLC	TEXAS	ANDREWS
OBO US OTHER	4200341994	UNIVERSITY CONSOLIDATED XII 4612	CONTANGO RESOURCES LLC	TEXAS	ANDREWS
OBO US OTHER	4200341856	UNIVERSITY CONSOLIDATED XII 4613	CONTANGO RESOURCES LLC	TEXAS	ANDREWS
OBO US OTHER	4200341857	UNIVERSITY CONSOLIDATED XII 4614	CONTANGO RESOURCES LLC	TEXAS	ANDREWS
OBO US OTHER	4200342189	UNIVERSITY CONSOLIDATED XII 4615	CONTANGO RESOURCES LLC	TEXAS	ANDREWS
OBO US OTHER	4200342274	UNIVERSITY CONSOLIDATED XII 4616	CONTANGO RESOURCES LLC	TEXAS	ANDREWS
OBO US OTHER	4200342275	UNIVERSITY CONSOLIDATED XII 4617	CONTANGO RESOURCES LLC	TEXAS	ANDREWS
OBO US OTHER	4200342276	UNIVERSITY CONSOLIDATED XII 4618	CONTANGO RESOURCES LLC	TEXAS	ANDREWS
OBO US OTHER	4200342295	UNIVERSITY CONSOLIDATED XII 4619	CONTANGO RESOURCES LLC	TEXAS	ANDREWS
OBO US OTHER	4200342821	UNIVERSITY CONSOLIDATED XII 4620	CONTANGO RESOURCES LLC	TEXAS	ANDREWS
OBO US OTHER	4200342820	UNIVERSITY CONSOLIDATED XII 4621	CONTANGO RESOURCES LLC	TEXAS	ANDREWS
OBO US OTHER	4200342822	UNIVERSITY CONSOLIDATED XII 4622	CONTANGO RESOURCES LLC	TEXAS	ANDREWS
OBO US OTHER	4200343065	UNIVERSITY CONSOLIDATED XII 4623	CONTANGO RESOURCES LLC	TEXAS	ANDREWS
OBO US OTHER	4200343596	UNIVERSITY CONSOLIDATED XII 4624	CONTANGO RESOURCES LLC	TEXAS	ANDREWS
OBO US OTHER	4200343597	UNIVERSITY CONSOLIDATED XII 4625	CONTANGO RESOURCES LLC	TEXAS	ANDREWS
OBO US OTHER	4200334534	UNIVERSITY CONSOLIDATED XII 47	CONTANGO RESOURCES LLC	TEXAS	ANDREWS
OBO US OTHER	4200334870	UNIVERSITY CONSOLIDATED XII 48	CONTANGO RESOURCES LLC	TEXAS	ANDREWS
OBO US OTHER	4200334918	UNIVERSITY CONSOLIDATED XII 49	SANDRIDGE E&P LLC	TEXAS	ANDREWS
OBO US OTHER	4200337909	UNIVERSITY CONSOLIDATED XII 52	CONTANGO RESOURCES LLC	TEXAS	ANDREWS
OBO US OTHER	4200337973	UNIVERSITY CONSOLIDATED XII 53	CONTANGO RESOURCES LLC	TEXAS	ANDREWS
OBO US OTHER	4200338258	UNIVERSITY CONSOLIDATED XII 55	CONTANGO RESOURCES LLC	TEXAS	ANDREWS
OBO US OTHER	4200338256	UNIVERSITY CONSOLIDATED XII 56	CONTANGO RESOURCES LLC	TEXAS	ANDREWS
OBO US OTHER	4200304217	UNIVERSITY CONSOLIDATED XII 9	AMOCO PRODUCTION COMPANY	TEXAS	ANDREWS
OBO US OTHER	4200330056	UNIVERSITY DZ 4	AMOCO PRODUCTION COMPANY	TEXAS	ANDREWS
OBO US OTHER	4200330055	UNIVERSITY DZ 5	AMOCO PRODUCTION COMPANY	TEXAS	ANDREWS
OBO US OTHER	4200330089	UNIVERSITY DZ 6	AMOCO PRODUCTION COMPANY	TEXAS	ANDREWS
OBO US OTHER	4200330099	UNIVERSITY DZ 7	AMOCO PRODUCTION COMPANY	TEXAS	ANDREWS
OBO US OTHER	4200346447	UNIVERSITY JV 14 1H	BURK ROYALTY CO	TEXAS	ANDREWS
OBO US OTHER	4200346448	UNIVERSITY JV 14 2H	BURK ROYALTY CO	TEXAS	ANDREWS
OBO US OTHER	4200346883	UNIVERSITY JV 14 4H	BURK ROYALTY CO	TEXAS	ANDREWS
OBO US OTHER	4200347375	UNIVERSITY JV 14 8H	BURK ROYALTY CO	TEXAS	ANDREWS
OBO US OTHER	4223535559	UNIVERSITY LUCY 101H	SEM OPERATING COMPANY LLC	TEXAS	IRION
OBO US OTHER	4223535872	UNIVERSITY LUCY 102H	SEM OPERATING COMPANY LLC	TEXAS	IRION
OBO US OTHER	4223535878	UNIVERSITY LUCY 103H	SEM OPERATING COMPANY LLC	TEXAS	IRION
OBO US OTHER	4223536007	UNIVERSITY LUCY 104H	SEM OPERATING COMPANY LLC	TEXAS	IRION
OBO US OTHER	4223536008	UNIVERSITY LUCY 105H	SEM OPERATING COMPANY LLC	TEXAS	IRION
OBO US OTHER	4200330052	UNIVERSITY NN 11	AMOCO PRODUCTION COMPANY	TEXAS	ANDREWS
OBO US OTHER	4200330054	UNIVERSITY NN 12	AMOCO PRODUCTION COMPANY	TEXAS	ANDREWS
OBO US OTHER	4200304250	UNIVERSITY NN 4 RC3	AMOCO PRODUCTION COMPANY	TEXAS	ANDREWS

Well Group	API	Well Name	Current Operator Name	State	County
OBO US OTHER	4200320252	UNIVERSITY NN 9	FDL OPERATING LLC	TEXAS	ANDREWS
OBO US OTHER	4200340152	UNIVERSITY QB 0001	MAVERICK PERMIAN LLC	TEXAS	ANDREWS
OBO US OTHER	4200341612	UNIVERSITY QB 0002	MAVERICK PERMIAN LLC	TEXAS	ANDREWS
OBO US OTHER	4200342176	UNIVERSITY QB 0003	MAVERICK PERMIAN LLC	TEXAS	ANDREWS
OBO US OTHER	4200342701	UNIVERSITY QB 0004	MAVERICK PERMIAN LLC	TEXAS	ANDREWS
OBO US OTHER	4200337792	UNIVERSITY SS 003	SANDRIDGE E&P LLC	TEXAS	ANDREWS
OBO US OTHER	4200337529	UNIVERSITY XII 51	CONTANGO RESOURCES LLC	TEXAS	ANDREWS
OBO US OTHER	4210534518	UNIVERSITY`31-9E` 2	RED STAG OPERATING LLC	TEXAS	CROCKETT
OBO US OTHER	4200334341	UNIVRSTY CNSLDTD IV WI-29	CONTANGO RESOURCES LLC	TEXAS	ANDREWS
OBO US OTHER	4200332389	UNVRSTY CNSLDTD XII 44	SANDRIDGE E&P LLC	TEXAS	ANDREWS
OBO US OTHER	4200304234	UNVRSTY CNSLDTD XII 8	AMOCO PRODUCTION COMPANY	TEXAS	ANDREWS
OBO US OTHER	3001500865	USA MALCO RFG A 2	ARCO OIL & GAS	NEW MEXICO	EDDY
OBO US OTHER	3001500851	USA MALCO RFG G 13	APACHE CORPORATION	NEW MEXICO	EDDY
OBO US OTHER	4243535460	VANDERSTRUCKEN `50` 11	UPP OPERATING LLC	TEXAS	SUTTON
OBO US OTHER	4243531997	VANDERSTUCKEN /1/ 2	HIGHMOUNT EXP & PROD TEXAS LLC	TEXAS	SUTTON
OBO US OTHER	4243532113	VANDERSTUCKEN /1/ 4	UPP OPERATING LLC	TEXAS	SUTTON
OBO US OTHER	4243531414	VANDERSTUCKEN /34/ 1	UPP OPERATING LLC	TEXAS	SUTTON
OBO US OTHER	4243531386	VANDERSTUCKEN /35/ 1	UPP OPERATING LLC	TEXAS	SUTTON
OBO US OTHER	4243530724	VANDERSTUCKEN /52/ 5	UPP OPERATING LLC	TEXAS	SUTTON
OBO US OTHER	4243533348	VANDERSTUCKEN `2` 3	UPP OPERATING LLC	TEXAS	SUTTON
OBO US OTHER	4243535248	VANDERSTUCKEN `28` 3	UPP OPERATING LLC	TEXAS	SUTTON
OBO US OTHER	4243533349	VANDERSTUCKEN `35` 3	UPP OPERATING LLC	TEXAS	SUTTON
OBO US OTHER	4243534648	VANDERSTUCKEN `35` 5	UPP OPERATING LLC	TEXAS	SUTTON
OBO US OTHER	4243533026	VANDERSTUCKEN `47` 5	UPP OPERATING LLC	TEXAS	SUTTON
OBO US OTHER	4243533129	VANDERSTUCKEN `47` 6	UPP OPERATING LLC	TEXAS	SUTTON
OBO US OTHER	4243533502	VANDERSTUCKEN `48` 5	UPP OPERATING LLC	TEXAS	SUTTON
OBO US OTHER	4243535459	VANDERSTUCKEN `48` 8	UPP OPERATING LLC	TEXAS	SUTTON
OBO US OTHER	4243535789	VANDERSTUCKEN `49` 11	UPP OPERATING LLC	TEXAS	SUTTON
OBO US OTHER	4243535573	VANDERSTUCKEN `49` 13	UPP OPERATING LLC	TEXAS	SUTTON
OBO US OTHER	4243535624	VANDERSTUCKEN `49` 14	UPP OPERATING LLC	TEXAS	SUTTON
OBO US OTHER	4243533480	VANDERSTUCKEN `49` 6	UPP OPERATING LLC	TEXAS	SUTTON
OBO US OTHER	4243533030	VANDERSTUCKEN `50` 6	UPP OPERATING LLC	TEXAS	SUTTON
OBO US OTHER	4243533914	VANDERSTUCKEN `50` 7	UPP OPERATING LLC	TEXAS	SUTTON
OBO US OTHER	4243535247	VANDERSTUCKEN `51` 7	UPP OPERATING LLC	TEXAS	SUTTON
OBO US OTHER	4243534413	VANDERSTUCKEN `71` 12	UPP OPERATING LLC	TEXAS	SUTTON
OBO US OTHER	4243532429	VANDERSTUCKEN `71` 5	UPP OPERATING LLC	TEXAS	SUTTON
OBO US OTHER	4243533104	VANDERSTUCKEN `71` 7	UPP OPERATING LLC	TEXAS	SUTTON
OBO US OTHER	4243534063	VANDERSTUCKEN `71` 9	UPP OPERATING LLC	TEXAS	SUTTON
OBO US OTHER	4243534415	VANDERSTUCKEN `72` 12	UPP OPERATING LLC	TEXAS	SUTTON
OBO US OTHER	4243535628	VANDERSTUCKEN `72` 14	UPP OPERATING LLC	TEXAS	SUTTON
OBO US OTHER	4243533205	VANDERSTUCKEN `72` 7	UPP OPERATING LLC	TEXAS	SUTTON
OBO US OTHER	4243533343	VANDERSTUCKEN `72` 8	UPP OPERATING LLC	TEXAS	SUTTON
OBO US OTHER	4243537147	VANDERSTUCKEN 1 6	UPP OPERATING LLC	TEXAS	SUTTON
OBO US OTHER	4243537794	VANDERSTUCKEN 2 4	UPP OPERATING LLC	TEXAS	SUTTON
OBO US OTHER	4243536806	VANDERSTUCKEN 34 7	UPP OPERATING LLC	TEXAS	SUTTON
OBO US OTHER	4243536787	VANDERSTUCKEN 34 8	UPP OPERATING LLC	TEXAS	SUTTON
OBO US OTHER	4243536788	VANDERSTUCKEN 35 6	UPP OPERATING LLC	TEXAS	SUTTON
OBO US OTHER	4243535798	VANDERSTUCKEN 48 10	UPP OPERATING LLC	TEXAS	SUTTON
OBO US OTHER	4243536093	VANDERSTUCKEN 48 11	UPP OPERATING LLC	TEXAS	SUTTON
OBO US OTHER	4243536310	VANDERSTUCKEN 48 12	UPP OPERATING LLC	TEXAS	SUTTON
OBO US OTHER	4243536092	VANDERSTUCKEN 48 13	UPP OPERATING LLC	TEXAS	SUTTON
OBO US OTHER	4243535978	VANDERSTUCKEN 49 15	UPP OPERATING LLC	TEXAS	SUTTON
OBO US OTHER	4243536789	VANDERSTUCKEN 65 6	UPP OPERATING LLC	TEXAS	SUTTON
OBO US OTHER	4243537148	VANDERSTUCKEN 65 7	UPP OPERATING LLC	TEXAS	SUTTON
OBO US OTHER	4243538308	VANDERSTUCKEN 65 9	UPP OPERATING LLC	TEXAS	SUTTON
OBO US OTHER	4243536063	VANDERSTUCKEN 70 6	UPP OPERATING LLC	TEXAS	SUTTON
OBO US OTHER	4243536342	VANDERSTUCKEN 70 7	UPP OPERATING LLC	TEXAS	SUTTON
OBO US OTHER	4243536341	VANDERSTUCKEN 70 8	UPP OPERATING LLC	TEXAS	SUTTON
OBO US OTHER	4243536299	VANDERSTUCKEN 71 16	UPP OPERATING LLC	TEXAS	SUTTON
OBO US OTHER	4243536064	VANDERSTUCKEN 72 16	UPP OPERATING LLC	TEXAS	SUTTON
OBO US OTHER	4243535240	VANDERSTUCKEN 72 9	UPP OPERATING LLC	TEXAS	SUTTON
OBO US OTHER	4243532907	VANDERSTUCKEN`47` 4	UPP OPERATING LLC	TEXAS	SUTTON
OBO US OTHER	4243533035	VANDERSTUCKEN`51` 6	UPP OPERATING LLC	TEXAS	SUTTON
OBO US OTHER	4243532833	VANDERSTUCKEN`52` 6	UPP OPERATING LLC	TEXAS	SUTTON
OBO US OTHER	4243532990	VANDERSTUCKEN`72` 6	UPP OPERATING LLC	TEXAS	SUTTON
OBO US OTHER	4243530550	VANDERSTUCKEN-47 2	UPP OPERATING LLC	TEXAS	SUTTON
OBO US OTHER	4243530598	VANDERSTUCKEN-49 3	UPP OPERATING LLC	TEXAS	SUTTON
OBO US OTHER	4243530676	VANDERSTUCKEN-71 3	UPP OPERATING LLC	TEXAS	SUTTON
OBO US OTHER	4211500411	VON 1	WHITE ROCK OIL & GAS LLC	TEXAS	DAWSON
OBO US OTHER	3002508040	W MITCHELL A 12	CONOCOPHILLIPS COMPANY	NEW MEXICO	LEA
OBO US OTHER	4207900422	W&E PHILLIPS 1	AMOCO PRODUCTION COMPANY	TEXAS	COCHRAN
OBO US OTHER	4207900423	W&E PHILLIPS 2	APACHE CORPORATION	TEXAS	COCHRAN
OBO US OTHER	4207900424	W&E PHILLIPS 3	APACHE CORPORATION	TEXAS	COCHRAN
OBO US OTHER	3001528319	WALT CANYON `AMA` FEDERAL 3	EOG Y RESOURCES INC	NEW MEXICO	EDDY
OBO US OTHER	3001528361	WALT CANYON `AMA` FEDERAL 4	EOG Y RESOURCES INC	NEW MEXICO	EDDY
OBO US OTHER	3001532468	WALT CANYON `AMA` FEDERAL 9	EOG Y RESOURCES INC	NEW MEXICO	EDDY
OBO US OTHER	3001532997	WALT CANYON AMA FEDERAL 6	EOG Y RESOURCES INC	NEW MEXICO	EDDY
OBO US OTHER	3001532268	WALT CANYON AMA FEDERAL COM 7	EOG Y RESOURCES INC	NEW MEXICO	EDDY
OBO US OTHER	4243531016	WARD /114/ 2	HNG OIL COMPANY	TEXAS	SUTTON
OBO US OTHER	4243531042	WARD /114/ 3	DOMINION OKLAHOMA TX EXPL & PROD	TEXAS	SUTTON
OBO US OTHER	4243530854	WARD /127/ 1	UPP OPERATING LLC	TEXAS	SUTTON
OBO US OTHER	4243531015	WARD /127/ 2	UPP OPERATING LLC	TEXAS	SUTTON
OBO US OTHER	4243531038	WARD /127/ 3	UPP OPERATING LLC	TEXAS	SUTTON
OBO US OTHER	4243534381	WARD `114` 10	UPP OPERATING LLC	TEXAS	SUTTON

Well Group	API	Well Name	Current Operator Name	State	County
OBO US OTHER	4243534563	WARD `114` 11	UPP OPERATING LLC	TEXAS	SUTTON
OBO US OTHER	4243534659	WARD `114` 12	UPP OPERATING LLC	TEXAS	SUTTON
OBO US OTHER	4243534658	WARD `114` 13	UPP OPERATING LLC	TEXAS	SUTTON
OBO US OTHER	4243535226	WARD `114` 14	UPP OPERATING LLC	TEXAS	SUTTON
OBO US OTHER	4243535527	WARD `114` 15	UPP OPERATING LLC	TEXAS	SUTTON
OBO US OTHER	4243535643	WARD `114` 16	UPP OPERATING LLC	TEXAS	SUTTON
OBO US OTHER	4243535334	WARD `114` 17	UPP OPERATING LLC	TEXAS	SUTTON
OBO US OTHER	4243535565	WARD `114` 18	UPP OPERATING LLC	TEXAS	SUTTON
OBO US OTHER	4243535432	WARD `114` 1R	UPP OPERATING LLC	TEXAS	SUTTON
OBO US OTHER	4243532294	WARD `114` 5	UPP OPERATING LLC	TEXAS	SUTTON
OBO US OTHER	4243532678	WARD `114` 6	UPP OPERATING LLC	TEXAS	SUTTON
OBO US OTHER	4243532962	WARD `114` 7	HIGHMOUNT EXP & PROD TEXAS LLC	TEXAS	SUTTON
OBO US OTHER	4243533696	WARD `114` 8	UPP OPERATING LLC	TEXAS	SUTTON
OBO US OTHER	4243534008	WARD `114` 9	UPP OPERATING LLC	TEXAS	SUTTON
OBO US OTHER	4243534221	WARD `127` 10	UPP OPERATING LLC	TEXAS	SUTTON
OBO US OTHER	4243534584	WARD `127` 11	UPP OPERATING LLC	TEXAS	SUTTON
OBO US OTHER	4243534615	WARD `127` 12	UPP OPERATING LLC	TEXAS	SUTTON
OBO US OTHER	4243535663	WARD `127` 14	UPP OPERATING LLC	TEXAS	SUTTON
OBO US OTHER	4243535433	WARD `127` 15	UPP OPERATING LLC	TEXAS	SUTTON
OBO US OTHER	4243535333	WARD `127` 16	UPP OPERATING LLC	TEXAS	SUTTON
OBO US OTHER	4243531113	WARD `127` 4	UPP OPERATING LLC	TEXAS	SUTTON
OBO US OTHER	4243532806	WARD `127` 5	UPP OPERATING LLC	TEXAS	SUTTON
OBO US OTHER	4243532951	WARD `127` 6	UPP OPERATING LLC	TEXAS	SUTTON
OBO US OTHER	4243533215	WARD `127` 7	UPP OPERATING LLC	TEXAS	SUTTON
OBO US OTHER	4243533379	WARD `127` 8	UPP OPERATING LLC	TEXAS	SUTTON
OBO US OTHER	4243534222	WARD `127` 9	UPP OPERATING LLC	TEXAS	SUTTON
OBO US OTHER	4243537131	WARD 114 19	UPP OPERATING LLC	TEXAS	SUTTON
OBO US OTHER	4243537248	WARD 114 20	UPP OPERATING LLC	TEXAS	SUTTON
OBO US OTHER	4243538980	WARD 114 21	UPP OPERATING LLC	TEXAS	SUTTON
OBO US OTHER	4243538981	WARD 114 22	UPP OPERATING LLC	TEXAS	SUTTON
OBO US OTHER	4243538982	WARD 114 23	UPP OPERATING LLC	TEXAS	SUTTON
OBO US OTHER	4243538826	WARD 114 24	UPP OPERATING LLC	TEXAS	SUTTON
OBO US OTHER	4243538835	WARD 114 25	UPP OPERATING LLC	TEXAS	SUTTON
OBO US OTHER	4243539132	WARD 114 26X	UPP OPERATING LLC	TEXAS	SUTTON
OBO US OTHER	4243537129	WARD 127 13	UPP OPERATING LLC	TEXAS	SUTTON
OBO US OTHER	4243537130	WARD 127 17	UPP OPERATING LLC	TEXAS	SUTTON
OBO US OTHER	4243537143	WARD 127 18	UPP OPERATING LLC	TEXAS	SUTTON
OBO US OTHER	4243539078	WARD 127 20	UPP OPERATING LLC	TEXAS	SUTTON
OBO US OTHER	4243538993	WARD 127 22	UPP OPERATING LLC	TEXAS	SUTTON
OBO US OTHER	4243538991	WARD 127 23	UPP OPERATING LLC	TEXAS	SUTTON
OBO US OTHER	4243538992	WARD 127 24	UPP OPERATING LLC	TEXAS	SUTTON
OBO US OTHER	4223533731	WARDLAW `1156` 1	TEJAS PERMIAN OPERATING LLC	TEXAS	IRION
OBO US OTHER	3001522415	WASHINGTON 33 STATE 016	APACHE CORPORATION	NEW MEXICO	EDDY
OBO US OTHER	3001522524	WASHINGTON 33 STATE 13	APACHE CORPORATION	NEW MEXICO	EDDY
OBO US OTHER	3001522822	WASHINGTON 33 STATE 15	APACHE CORPORATION	NEW MEXICO	EDDY
OBO US OTHER	3001522821	WASHINGTON 33 STATE 17	APACHE CORPORATION	NEW MEXICO	EDDY
OBO US OTHER	3001521745	WASHINGTON 33 STATE 18	APACHE CORPORATION	NEW MEXICO	EDDY
OBO US OTHER	3001522464	WASHINGTON 33 STATE 26	APACHE CORPORATION	NEW MEXICO	EDDY
OBO US OTHER	3001522605	WASHINGTON 33 STATE 27	APACHE CORPORATION	NEW MEXICO	EDDY
OBO US OTHER	3001522124	WASHINGTON 33 STATE 28 RC2	APACHE CORPORATION	NEW MEXICO	EDDY
OBO US OTHER	3001522417	WASHINGTON 33 STATE 29	APACHE CORPORATION	NEW MEXICO	EDDY
OBO US OTHER	3001522465	WASHINGTON 33 STATE 30	ARCO PERMIAN A UNIT OF ATLANTIC RICHFIELD	NEW MEXICO	EDDY
OBO US OTHER	3001540077	WASHINGTON 33 STATE 53	APACHE CORPORATION	NEW MEXICO	EDDY
OBO US OTHER	3001549020	WAUKEE 36 STATE COM 002H	SPUR ENERGY PARTNERS LLC	NEW MEXICO	EDDY
OBO US OTHER	3001549026	WAUKEE 36 STATE COM 010H	SPUR ENERGY PARTNERS LLC	NEW MEXICO	EDDY
OBO US OTHER	3001549018	WAUKEE 36 STATE COM 011H	SPUR ENERGY PARTNERS LLC	NEW MEXICO	EDDY
OBO US OTHER	3001549019	WAUKEE 36 STATE COM 051H	SPUR ENERGY PARTNERS LLC	NEW MEXICO	EDDY
OBO US OTHER	3001555070	WAUKEE 36 STATE COM 090H	SPUR ENERGY PARTNERS LLC	NEW MEXICO	EDDY
OBO US OTHER	4245101061	WC WEDDELL 2	UNIDENTIFIED	TEXAS	TOM GREEN
OBO US OTHER	4245100145	WEDDELL GEO J 2	HOLT OIL AND CATTLE LLC	TEXAS	TOM GREEN
OBO US OTHER	4245100146	WEDDELL GEO J 3	HOLT OIL AND CATTLE LLC	TEXAS	TOM GREEN
OBO US OTHER	4245100954	WEDDELL GEO J 8	HOLT OIL AND CATTLE LLC	TEXAS	TOM GREEN
OBO US OTHER	4245130180	WEDDELL GEORGE /B/ 9	HOLT OIL AND CATTLE LLC	TEXAS	TOM GREEN
OBO US OTHER	4245100982	WEDDELL WC 16	UNIDENTIFIED	TEXAS	TOM GREEN
OBO US OTHER	4245130027	WEDDELL WC 19	BLACK GOLD WELL SERVICE	TEXAS	TOM GREEN
OBO US OTHER	4245100976	WEDDELL WC 2	UNIDENTIFIED	TEXAS	TOM GREEN
OBO US OTHER	4245100974	WEDDELL WC 20	UNIDENTIFIED	TEXAS	TOM GREEN
OBO US OTHER	4245110103	WEDDELL WC 22	UNIDENTIFIED	TEXAS	TOM GREEN
OBO US OTHER	4245110104	WEDDELL WC 23	UNIDENTIFIED	TEXAS	TOM GREEN
OBO US OTHER	4245100977	WEDDELL WC 3	UNIDENTIFIED	TEXAS	TOM GREEN
OBO US OTHER	4245100978	WEDDELL WC 4	UNIDENTIFIED	TEXAS	TOM GREEN
OBO US OTHER	4245110418	WEDDELL WC 6A	UNIDENTIFIED	TEXAS	TOM GREEN
OBO US OTHER	4245100981	WEDDELL WC 8	UNIDENTIFIED	TEXAS	TOM GREEN
OBO US OTHER	4211530468	WELCH NORTH 4668	WHITE ROCK OIL & GAS LLC	TEXAS	DAWSON
OBO US OTHER	4244500127	WELCH NORTH UNIT 1607W	WHITE ROCK OIL & GAS LLC	TEXAS	TERRY
OBO US OTHER	4244530116	WELCH NORTH UNIT 1608W	WHITE ROCK OIL & GAS LLC	TEXAS	TERRY
OBO US OTHER	4244530122	WELCH NORTH UNIT 1610W	WHITE ROCK OIL & GAS LLC	TEXAS	TERRY
OBO US OTHER	4244530168	WELCH NORTH UNIT 1611 RC1	WHITE ROCK OIL & GAS LLC	TEXAS	TERRY
OBO US OTHER	4244530217	WELCH NORTH UNIT 1614W	WHITE ROCK OIL & GAS LLC	TEXAS	TERRY
OBO US OTHER	4244530218	WELCH NORTH UNIT 1617 RC1	WHITE ROCK OIL & GAS LLC	TEXAS	TERRY
OBO US OTHER	4244530215	WELCH NORTH UNIT 1703WI RC1	WHITE ROCK OIL & GAS LLC	TEXAS	TERRY
OBO US OTHER	4244531215	WELCH NORTH UNIT 1705WI RC1	WHITE ROCK OIL & GAS LLC	TEXAS	TERRY
OBO US OTHER	4211500384	WELCH NORTH UNIT 2401W	WHITE ROCK OIL & GAS LLC	TEXAS	DAWSON
OBO US OTHER	4211500367	WELCH NORTH UNIT 2602A	WHITE ROCK OIL & GAS LLC	TEXAS	DAWSON

Well Group	API	Well Name	Current Operator Name	State	County
OBO US OTHER	4244500162	WELCH NORTH UNIT 2605A	WHITE ROCK OIL & GAS LLC	TEXAS	TERRY
OBO US OTHER	4244531949	WELCH NORTH UNIT 2607H	WHITE ROCK OIL & GAS LLC	TEXAS	TERRY
OBO US OTHER	4244530331	WELCH NORTH UNIT 2707	WHITE ROCK OIL & GAS LLC	TEXAS	TERRY
OBO US OTHER	4244510273	WELCH NORTH UNIT 2802W	WHITE ROCK OIL & GAS LLC	TEXAS	TERRY
OBO US OTHER	4244530181	WELCH NORTH UNIT 2807W	WHITE ROCK OIL & GAS LLC	TEXAS	TERRY
OBO US OTHER	4211530435	WELCH NORTH UNIT 2905	WHITE ROCK OIL & GAS LLC	TEXAS	DAWSON
OBO US OTHER	4211530434	WELCH NORTH UNIT 3006A RC1	WHITE ROCK OIL & GAS LLC	TEXAS	DAWSON
OBO US OTHER	4211530288	WELCH NORTH UNIT 3007 RC1	WHITE ROCK OIL & GAS LLC	TEXAS	DAWSON
OBO US OTHER	4244530118	WELCH NORTH UNIT 3008 RC1	WHITE ROCK OIL & GAS LLC	TEXAS	TERRY
OBO US OTHER	4211530467	WELCH NORTH UNIT 3116 RC1	WHITE ROCK OIL & GAS LLC	TEXAS	DAWSON
OBO US OTHER	4211530144	WELCH NORTH UNIT 3209	WHITE ROCK OIL & GAS LLC	TEXAS	DAWSON
OBO US OTHER	4244530077	WELCH NORTH UNIT 3212W	WHITE ROCK OIL & GAS LLC	TEXAS	TERRY
OBO US OTHER	4244530092	WELCH NORTH UNIT 3213W	WHITE ROCK OIL & GAS LLC	TEXAS	TERRY
OBO US OTHER	4244530272	WELCH NORTH UNIT 3215 RC1	WHITE ROCK OIL & GAS LLC	TEXAS	TERRY
OBO US OTHER	4211532806	WELCH NORTH UNIT 3218	WHITE ROCK OIL & GAS LLC	TEXAS	DAWSON
OBO US OTHER	4211530315	WELCH NORTH UNIT 3605 RC1	WHITE ROCK OIL & GAS LLC	TEXAS	DAWSON
OBO US OTHER	4211530334	WELCH NORTH UNIT 3606H	WHITE ROCK OIL & GAS LLC	TEXAS	DAWSON
OBO US OTHER	4211500404	WELCH NORTH UNIT 4202W	WHITE ROCK OIL & GAS LLC	TEXAS	DAWSON
OBO US OTHER	4211530616	WELCH NORTH UNIT 4303 RC1	WHITE ROCK OIL & GAS LLC	TEXAS	DAWSON
OBO US OTHER	4244530214	WELCH NORTH UNIT 4509	WHITE ROCK OIL & GAS LLC	TEXAS	TERRY
OBO US OTHER	4211532803	WELCH NORTH UNIT 4601	WHITE ROCK OIL & GAS LLC	TEXAS	DAWSON
OBO US OTHER	4211530205	WELCH NORTH UNIT 4608 RC1	WHITE ROCK OIL & GAS LLC	TEXAS	DAWSON
OBO US OTHER	4211530142	WELCH NORTH UNIT 4611 RC1	WHITE ROCK OIL & GAS LLC	TEXAS	DAWSON
OBO US OTHER	4211500973	WELCH NORTH UNIT 4624W	WHITE ROCK OIL & GAS LLC	TEXAS	DAWSON
OBO US OTHER	4211500977	WELCH NORTH UNIT 4626W	WHITE ROCK OIL & GAS LLC	TEXAS	DAWSON
OBO US OTHER	4211530338	WELCH NORTH UNIT 4649W	WHITE ROCK OIL & GAS LLC	TEXAS	DAWSON
OBO US OTHER	4211530267	WELCH NORTH UNIT 4650 RC1	WHITE ROCK OIL & GAS LLC	TEXAS	DAWSON
OBO US OTHER	4211530314	WELCH NORTH UNIT 4660 RC1	WHITE ROCK OIL & GAS LLC	TEXAS	DAWSON
OBO US OTHER	4211530312	WELCH NORTH UNIT 4665 RC1	WHITE ROCK OIL & GAS LLC	TEXAS	DAWSON
OBO US OTHER	4211530469	WELCH NORTH UNIT 4669 RC1	WHITE ROCK OIL & GAS LLC	TEXAS	DAWSON
OBO US OTHER	4211530466	WELCH NORTH UNIT 4670 RC1	WHITE ROCK OIL & GAS LLC	TEXAS	DAWSON
OBO US OTHER	4211530336	WELCH NORTH UNIT 4680 RC1	WHITE ROCK OIL & GAS LLC	TEXAS	DAWSON
OBO US OTHER	4211530514	WELCH NORTH UNIT 4683	WHITE ROCK OIL & GAS LLC	TEXAS	DAWSON
OBO US OTHER	4211530562	WELCH NORTH UNIT 4684H	WHITE ROCK OIL & GAS LLC	TEXAS	DAWSON
OBO US OTHER	4211530515	WELCH NORTH UNIT 4685H	WHITE ROCK OIL & GAS LLC	TEXAS	DAWSON
OBO US OTHER	4211533051	WELCH NORTH UNIT 4688H RC1	WHITE ROCK OIL & GAS LLC	TEXAS	DAWSON
OBO US OTHER	4211533272	WELCH NORTH UNIT 4WS	WHITE ROCK OIL & GAS LLC	TEXAS	DAWSON
OBO US OTHER	4244530220	WELCH NORTH UNIT 502 RC1	WHITE ROCK OIL & GAS LLC	TEXAS	TERRY
OBO US OTHER	4244530332	WELCH NORTH UNIT 602 RC1	WHITE ROCK OIL & GAS LLC	TEXAS	TERRY
OBO US OTHER	4241331803	WEST `B` 2	DIAMOND S ENERGY COMPANY	TEXAS	SCHLEICHER
OBO US OTHER	4241331912	WEST `B` 3	DIAMOND S ENERGY COMPANY	TEXAS	SCHLEICHER
OBO US OTHER	4241331911	WEST `B` 4	DIAMOND S ENERGY COMPANY	TEXAS	SCHLEICHER
OBO US OTHER	4213536199	WEST 28	CLEAR WATER INC	TEXAS	ECTOR
OBO US OTHER	4241310426	WEST B 1	DIAMOND S ENERGY COMPANY	TEXAS	SCHLEICHER
OBO US OTHER	3001526922	WEST INDIAN BASIN UNIT #3	ORYX ENERGY COMPANY MANAGING GENERAL P	NEW MEXICO	EDDY
OBO US OTHER	3001531079	WEST INDIAN BASIN UNIT 5	APACHE CORPORATION	NEW MEXICO	EDDY
OBO US OTHER	4207930421	WEST LEVELLAND 187	APACHE CORPORATION	TEXAS	COCHRAN
OBO US OTHER	4207930773	WEST LEVELLAND U 191	APACHE CORPORATION	TEXAS	COCHRAN
OBO US OTHER	4207930772	WEST LEVELLAND UN 190	APACHE CORPORATION	TEXAS	COCHRAN
OBO US OTHER	4207930769	WEST LEVELLAND UN 192	APACHE CORPORATION		
OBO US OTHER	4207930770	WEST LEVELLAND UN 193	APACHE CORPORATION		
OBO US OTHER	4207901652	WEST LEVELLAND UNIT 1	APACHE CORPORATION		
OBO US OTHER	4207901221	WEST LEVELLAND UNIT 10	APACHE CORPORATION		
OBO US OTHER	4207902563	WEST LEVELLAND UNIT 100	APACHE CORPORATION	TEXAS	COCHRAN
OBO US OTHER	4207901916	WEST LEVELLAND UNIT 101	APACHE CORPORATION		
OBO US OTHER	4207902298	WEST LEVELLAND UNIT 102	AMOCO PRODUCTION COMPANY	TEXAS	COCHRAN
OBO US OTHER	4207900437	WEST LEVELLAND UNIT 104	APACHE CORPORATION	TEXAS	COCHRAN
OBO US OTHER	4207900419	WEST LEVELLAND UNIT 105	APACHE CORPORATION		
OBO US OTHER	4207900414	WEST LEVELLAND UNIT 106	APACHE CORPORATION	TEXAS	COCHRAN
OBO US OTHER	4221900284	WEST LEVELLAND UNIT 107	APACHE CORPORATION		
OBO US OTHER	4221900288	WEST LEVELLAND UNIT 108	APACHE CORPORATION	TEXAS	HOCKLEY
OBO US OTHER	4221900285	WEST LEVELLAND UNIT 109	APACHE CORPORATION	TEXAS	HOCKLEY
OBO US OTHER	4221935502	WEST LEVELLAND UNIT 109A	APACHE CORPORATION		
OBO US OTHER	4207901220	WEST LEVELLAND UNIT 11	APACHE CORPORATION	TEXAS	COCHRAN
OBO US OTHER	4221900286	WEST LEVELLAND UNIT 110	APACHE CORPORATION		
OBO US OTHER	4207900769	WEST LEVELLAND UNIT 111	APACHE CORPORATION	TEXAS	COCHRAN
OBO US OTHER	4207901614	WEST LEVELLAND UNIT 112	APACHE CORPORATION	TEXAS	COCHRAN
OBO US OTHER	4207900763	WEST LEVELLAND UNIT 113	APACHE CORPORATION	TEXAS	COCHRAN
OBO US OTHER	4207900762	WEST LEVELLAND UNIT 114	APACHE CORPORATION		
OBO US OTHER	4207900911	WEST LEVELLAND UNIT 115	APACHE CORPORATION	TEXAS	COCHRAN
OBO US OTHER	4207900910	WEST LEVELLAND UNIT 116	APACHE CORPORATION		
OBO US OTHER	4207901572	WEST LEVELLAND UNIT 118	APACHE CORPORATION	TEXAS	COCHRAN
OBO US OTHER	4207901594	WEST LEVELLAND UNIT 119	APACHE CORPORATION	TEXAS	COCHRAN
OBO US OTHER	4207901222	WEST LEVELLAND UNIT 12	APACHE CORPORATION	TEXAS	COCHRAN
OBO US OTHER	4207901575	WEST LEVELLAND UNIT 120	APACHE CORPORATION	TEXAS	COCHRAN
OBO US OTHER	4207900978	WEST LEVELLAND UNIT 121	APACHE CORPORATION	TEXAS	COCHRAN
OBO US OTHER	4207901574	WEST LEVELLAND UNIT 122	APACHE CORPORATION		
OBO US OTHER	4207901573	WEST LEVELLAND UNIT 123	APACHE CORPORATION	TEXAS	COCHRAN
OBO US OTHER	4207900977	WEST LEVELLAND UNIT 124	APACHE CORPORATION	TEXAS	COCHRAN
OBO US OTHER	4207900018	WEST LEVELLAND UNIT 125	EXXON CORPORATION	TEXAS	COCHRAN
OBO US OTHER	4207900019	WEST LEVELLAND UNIT 126	EXXON CORPORATION	TEXAS	COCHRAN
OBO US OTHER	4207932547	WEST LEVELLAND UNIT 126A	APACHE CORPORATION		
OBO US OTHER	4207901926	WEST LEVELLAND UNIT 127	APACHE CORPORATION	TEXAS	COCHRAN
OBO US OTHER	4207901913	WEST LEVELLAND UNIT 128	APACHE CORPORATION		

Well Group	API	Well Name	Current Operator Name	State	County
OBO US OTHER	4207901914	WEST LEVELLAND UNIT 129	APACHE CORPORATION	TEXAS	COCHRAN
OBO US OTHER	4207902299	WEST LEVELLAND UNIT 130	APACHE CORPORATION		
OBO US OTHER	4207900436	WEST LEVELLAND UNIT 131	APACHE CORPORATION	TEXAS	COCHRAN
OBO US OTHER	4207900413	WEST LEVELLAND UNIT 134	APACHE CORPORATION	TEXAS	COCHRAN
OBO US OTHER	4207900905	WEST LEVELLAND UNIT 135W RC3	APACHE CORPORATION	TEXAS	COCHRAN
OBO US OTHER	4207900912	WEST LEVELLAND UNIT 136	APACHE CORPORATION		
OBO US OTHER	4207900906	WEST LEVELLAND UNIT 137W RC2	APACHE CORPORATION	TEXAS	COCHRAN
OBO US OTHER	4207900913	WEST LEVELLAND UNIT 138	APACHE CORPORATION		
OBO US OTHER	4221900287	WEST LEVELLAND UNIT 139	APACHE CORPORATION	TEXAS	HOCKLEY
OBO US OTHER	4207900324	WEST LEVELLAND UNIT 14	HILCORP	TEXAS	COCHRAN
OBO US OTHER	4221935436	WEST LEVELLAND UNIT 140A	APACHE CORPORATION	TEXAS	HOCKLEY
OBO US OTHER	4207900157	WEST LEVELLAND UNIT 141W RC2	APACHE CORPORATION	TEXAS	COCHRAN
OBO US OTHER	4207900156	WEST LEVELLAND UNIT 142	APACHE CORPORATION	TEXAS	COCHRAN
OBO US OTHER	4207900154	WEST LEVELLAND UNIT 143	APACHE CORPORATION		
OBO US OTHER	4207900155	WEST LEVELLAND UNIT 144	APACHE CORPORATION	TEXAS	COCHRAN
OBO US OTHER	4207900425	WEST LEVELLAND UNIT 146	APACHE CORPORATION	TEXAS	COCHRAN
OBO US OTHER	4207900456	WEST LEVELLAND UNIT 149	APACHE CORPORATION		
OBO US OTHER	4207900329	WEST LEVELLAND UNIT 15	APACHE CORPORATION		
OBO US OTHER	4207902137	WEST LEVELLAND UNIT 150	AMOCO PRODUCTION COMPANY	TEXAS	COCHRAN
OBO US OTHER	4207900452	WEST LEVELLAND UNIT 151	APACHE CORPORATION	TEXAS	COCHRAN
OBO US OTHER	4207900150	WEST LEVELLAND UNIT 155	APACHE CORPORATION	TEXAS	COCHRAN
OBO US OTHER	4207900152	WEST LEVELLAND UNIT 156	APACHE CORPORATION		
OBO US OTHER	4207900153	WEST LEVELLAND UNIT 157	APACHE CORPORATION	TEXAS	COCHRAN
OBO US OTHER	4207900421	WEST LEVELLAND UNIT 160	APACHE CORPORATION	TEXAS	COCHRAN
OBO US OTHER	4207900420	WEST LEVELLAND UNIT 161	APACHE CORPORATION	TEXAS	COCHRAN
OBO US OTHER	4207900438	WEST LEVELLAND UNIT 163	APACHE CORPORATION		
OBO US OTHER	4207900443	WEST LEVELLAND UNIT 164	APACHE CORPORATION	TEXAS	COCHRAN
OBO US OTHER	4207900449	WEST LEVELLAND UNIT 165	APACHE CORPORATION	TEXAS	COCHRAN
OBO US OTHER	4207901925	WEST LEVELLAND UNIT 17	APACHE CORPORATION	TEXAS	COCHRAN
OBO US OTHER	4221902514	WEST LEVELLAND UNIT 170	APACHE CORPORATION		
OBO US OTHER	4221935631	WEST LEVELLAND UNIT 172-A	APACHE CORPORATION		
OBO US OTHER	4221902520	WEST LEVELLAND UNIT 175	APACHE CORPORATION		
OBO US OTHER	4221902528	WEST LEVELLAND UNIT 178	APACHE CORPORATION		
OBO US OTHER	4207901225	WEST LEVELLAND UNIT 18	APACHE CORPORATION	TEXAS	COCHRAN
OBO US OTHER	4207902424	WEST LEVELLAND UNIT 181	APACHE CORPORATION		
OBO US OTHER	4207902425	WEST LEVELLAND UNIT 183	APACHE CORPORATION		
OBO US OTHER	4207930422	WEST LEVELLAND UNIT 185	APACHE CORPORATION		
OBO US OTHER	4207930420	WEST LEVELLAND UNIT 186	APACHE CORPORATION		
OBO US OTHER	4207930771	WEST LEVELLAND UNIT 188	APACHE CORPORATION		
OBO US OTHER	4207930775	WEST LEVELLAND UNIT 189	APACHE CORPORATION		
OBO US OTHER	4207901224	WEST LEVELLAND UNIT 19	APACHE CORPORATION		
OBO US OTHER	4207931582	WEST LEVELLAND UNIT 194	APACHE CORPORATION	TEXAS	COCHRAN
OBO US OTHER	4207931642	WEST LEVELLAND UNIT 195	APACHE CORPORATION	TEXAS	COCHRAN
OBO US OTHER	4207931652	WEST LEVELLAND UNIT 196	APACHE CORPORATION	TEXAS	COCHRAN
OBO US OTHER	4207932153	WEST LEVELLAND UNIT 197	APACHE CORPORATION	TEXAS	COCHRAN
OBO US OTHER	4207932144	WEST LEVELLAND UNIT 198	APACHE CORPORATION	TEXAS	COCHRAN
OBO US OTHER	4207932212	WEST LEVELLAND UNIT 199	APACHE CORPORATION	TEXAS	COCHRAN
OBO US OTHER	4207901651	WEST LEVELLAND UNIT 2	EXXON CORPORATION	TEXAS	COCHRAN
OBO US OTHER	4207901223	WEST LEVELLAND UNIT 20	APACHE CORPORATION	TEXAS	COCHRAN
OBO US OTHER	4207932213	WEST LEVELLAND UNIT 200	APACHE CORPORATION	TEXAS	COCHRAN
OBO US OTHER	4207932185	WEST LEVELLAND UNIT 201	APACHE CORPORATION		
OBO US OTHER	4207932214	WEST LEVELLAND UNIT 202	APACHE CORPORATION		
OBO US OTHER	4207932198	WEST LEVELLAND UNIT 203	APACHE CORPORATION	TEXAS	COCHRAN
OBO US OTHER	4207932141	WEST LEVELLAND UNIT 204	APACHE CORPORATION		
OBO US OTHER	4207932184	WEST LEVELLAND UNIT 205	APACHE CORPORATION		
OBO US OTHER	4207932151	WEST LEVELLAND UNIT 206	APACHE CORPORATION		
OBO US OTHER	4207932157	WEST LEVELLAND UNIT 207	APACHE CORPORATION		
OBO US OTHER	4207932181	WEST LEVELLAND UNIT 209	APACHE CORPORATION		
OBO US OTHER	4207901209	WEST LEVELLAND UNIT 21	APACHE CORPORATION	TEXAS	COCHRAN
OBO US OTHER	4207932152	WEST LEVELLAND UNIT 210	APACHE CORPORATION		
OBO US OTHER	4207932125	WEST LEVELLAND UNIT 212	APACHE CORPORATION		
OBO US OTHER	4207932154	WEST LEVELLAND UNIT 213	APACHE CORPORATION		
OBO US OTHER	4207932128	WEST LEVELLAND UNIT 214	APACHE CORPORATION	TEXAS	COCHRAN
OBO US OTHER	4207932188	WEST LEVELLAND UNIT 216	APACHE CORPORATION		
OBO US OTHER	4207932149	WEST LEVELLAND UNIT 217	APACHE CORPORATION		
OBO US OTHER	4221935037	WEST LEVELLAND UNIT 218	APACHE CORPORATION	TEXAS	HOCKLEY
OBO US OTHER	4207932139	WEST LEVELLAND UNIT 219	APACHE CORPORATION		
OBO US OTHER	4207901219	WEST LEVELLAND UNIT 22	APACHE CORPORATION	TEXAS	COCHRAN
OBO US OTHER	4207932189	WEST LEVELLAND UNIT 220	APACHE CORPORATION		
OBO US OTHER	4207932295	WEST LEVELLAND UNIT 221	APACHE CORPORATION		
OBO US OTHER	4207932179	WEST LEVELLAND UNIT 222	APACHE CORPORATION		
OBO US OTHER	4207932183	WEST LEVELLAND UNIT 223	APACHE CORPORATION		
OBO US OTHER	4207932146	WEST LEVELLAND UNIT 224	APACHE CORPORATION		
OBO US OTHER	4207932150	WEST LEVELLAND UNIT 225	APACHE CORPORATION	TEXAS	COCHRAN
OBO US OTHER	4207932143	WEST LEVELLAND UNIT 226	APACHE CORPORATION	TEXAS	COCHRAN
OBO US OTHER	4207932126	WEST LEVELLAND UNIT 227	APACHE CORPORATION	TEXAS	COCHRAN
OBO US OTHER	4207932138	WEST LEVELLAND UNIT 228	APACHE CORPORATION	TEXAS	COCHRAN
OBO US OTHER	4207932140	WEST LEVELLAND UNIT 229	APACHE CORPORATION		
OBO US OTHER	4207900011	WEST LEVELLAND UNIT 23	APACHE CORPORATION		
OBO US OTHER	4207932294	WEST LEVELLAND UNIT 230	APACHE CORPORATION		
OBO US OTHER	4207932296	WEST LEVELLAND UNIT 232	APACHE CORPORATION		
OBO US OTHER	4207932148	WEST LEVELLAND UNIT 233	APACHE CORPORATION	TEXAS	COCHRAN
OBO US OTHER	4207932147	WEST LEVELLAND UNIT 234	APACHE CORPORATION		
OBO US OTHER	4207932298	WEST LEVELLAND UNIT 237	APACHE CORPORATION		

Well Group	API	Well Name	Current Operator Name	State	County
OBO US OTHER	4207932297	WEST LEVELLAND UNIT 238	APACHE CORPORATION	TEXAS	COCHRAN
OBO US OTHER	4207932299	WEST LEVELLAND UNIT 239	APACHE CORPORATION		
OBO US OTHER	4207900012	WEST LEVELLAND UNIT 24	APACHE CORPORATION	TEXAS	COCHRAN
OBO US OTHER	4221935115	WEST LEVELLAND UNIT 240	APACHE CORPORATION	TEXAS	HOCKLEY
OBO US OTHER	4207932391	WEST LEVELLAND UNIT 243	APACHE CORPORATION		
OBO US OTHER	4207932397	WEST LEVELLAND UNIT 244	APACHE CORPORATION		
OBO US OTHER	4207932364	WEST LEVELLAND UNIT 245	APACHE CORPORATION		
OBO US OTHER	4207932401	WEST LEVELLAND UNIT 248	APACHE CORPORATION	TEXAS	COCHRAN
OBO US OTHER	4207932365	WEST LEVELLAND UNIT 249	APACHE CORPORATION		
OBO US OTHER	4207900015	WEST LEVELLAND UNIT 25	APACHE CORPORATION	TEXAS	COCHRAN
OBO US OTHER	4207932362	WEST LEVELLAND UNIT 250	APACHE CORPORATION		
OBO US OTHER	4207932363	WEST LEVELLAND UNIT 251	APACHE CORPORATION		
OBO US OTHER	4207932402	WEST LEVELLAND UNIT 252	APACHE CORPORATION		
OBO US OTHER	4207932383	WEST LEVELLAND UNIT 253	APACHE CORPORATION		
OBO US OTHER	4207932366	WEST LEVELLAND UNIT 254	APACHE CORPORATION		
OBO US OTHER	4207932380	WEST LEVELLAND UNIT 255	APACHE CORPORATION		
OBO US OTHER	4207932379	WEST LEVELLAND UNIT 256	APACHE CORPORATION		
OBO US OTHER	4207901924	WEST LEVELLAND UNIT 26	APACHE CORPORATION	TEXAS	COCHRAN
OBO US OTHER	4207932395	WEST LEVELLAND UNIT 261	APACHE CORPORATION	TEXAS	COCHRAN
OBO US OTHER	4207932384	WEST LEVELLAND UNIT 262	APACHE CORPORATION		
OBO US OTHER	4207932372	WEST LEVELLAND UNIT 263	APACHE CORPORATION		
OBO US OTHER	4207932546	WEST LEVELLAND UNIT 264	APACHE CORPORATION		
OBO US OTHER	4207932371	WEST LEVELLAND UNIT 265	APACHE CORPORATION		
OBO US OTHER	4207932378	WEST LEVELLAND UNIT 266	APACHE CORPORATION		
OBO US OTHER	4207932341	WEST LEVELLAND UNIT 267	APACHE CORPORATION		
OBO US OTHER	4207932370	WEST LEVELLAND UNIT 272	APACHE CORPORATION		
OBO US OTHER	4207932382	WEST LEVELLAND UNIT 273	APACHE CORPORATION	TEXAS	COCHRAN
OBO US OTHER	4207932385	WEST LEVELLAND UNIT 274	APACHE CORPORATION		
OBO US OTHER	4207932386	WEST LEVELLAND UNIT 275	APACHE CORPORATION	TEXAS	COCHRAN
OBO US OTHER	4207932343	WEST LEVELLAND UNIT 276	APACHE CORPORATION		
OBO US OTHER	4207932344	WEST LEVELLAND UNIT 277	APACHE CORPORATION		
OBO US OTHER	4207932744	WEST LEVELLAND UNIT 280	APACHE CORPORATION		
OBO US OTHER	4207932377	WEST LEVELLAND UNIT 282	APACHE CORPORATION		
OBO US OTHER	4207932376	WEST LEVELLAND UNIT 283	APACHE CORPORATION		
OBO US OTHER	4207932409	WEST LEVELLAND UNIT 284	APACHE CORPORATION	TEXAS	COCHRAN
OBO US OTHER	4207932419	WEST LEVELLAND UNIT 288	APACHE CORPORATION	TEXAS	COCHRAN
OBO US OTHER	4207932350	WEST LEVELLAND UNIT 289	APACHE CORPORATION		
OBO US OTHER	4207900016	WEST LEVELLAND UNIT 29	APACHE CORPORATION	TEXAS	COCHRAN
OBO US OTHER	4207932346	WEST LEVELLAND UNIT 290	APACHE CORPORATION		
OBO US OTHER	4207932348	WEST LEVELLAND UNIT 292	APACHE CORPORATION	TEXAS	COCHRAN
OBO US OTHER	4207932349	WEST LEVELLAND UNIT 294	APACHE CORPORATION		
OBO US OTHER	4207932404	WEST LEVELLAND UNIT 296	APACHE CORPORATION	TEXAS	COCHRAN
OBO US OTHER	4221935406	WEST LEVELLAND UNIT 297	APACHE CORPORATION	TEXAS	HOCKLEY
OBO US OTHER	4207900376	WEST LEVELLAND UNIT 3	APACHE CORPORATION		
OBO US OTHER	4207900014	WEST LEVELLAND UNIT 30	APACHE CORPORATION	TEXAS	COCHRAN
OBO US OTHER	4207932416	WEST LEVELLAND UNIT 300	APACHE CORPORATION	TEXAS	COCHRAN
OBO US OTHER	4207932387	WEST LEVELLAND UNIT 301	APACHE CORPORATION		
OBO US OTHER	4221935405	WEST LEVELLAND UNIT 302	APACHE CORPORATION	TEXAS	HOCKLEY
OBO US OTHER	4221935437	WEST LEVELLAND UNIT 303	APACHE CORPORATION	TEXAS	HOCKLEY
OBO US OTHER	4221935452	WEST LEVELLAND UNIT 307	APACHE CORPORATION	TEXAS	HOCKLEY
OBO US OTHER	4221935408	WEST LEVELLAND UNIT 308	APACHE CORPORATION		
OBO US OTHER	4207900013	WEST LEVELLAND UNIT 31	APACHE CORPORATION	TEXAS	COCHRAN
OBO US OTHER	4221935409	WEST LEVELLAND UNIT 312	APACHE CORPORATION	TEXAS	HOCKLEY
OBO US OTHER	4221935410	WEST LEVELLAND UNIT 313	APACHE CORPORATION		
OBO US OTHER	4221935425	WEST LEVELLAND UNIT 314	APACHE CORPORATION	TEXAS	HOCKLEY
OBO US OTHER	4221935404	WEST LEVELLAND UNIT 315	APACHE CORPORATION		
OBO US OTHER	4221935403	WEST LEVELLAND UNIT 319	APACHE CORPORATION		
OBO US OTHER	4207901625	WEST LEVELLAND UNIT 32	APACHE CORPORATION		
OBO US OTHER	4221935438	WEST LEVELLAND UNIT 320	APACHE CORPORATION	TEXAS	HOCKLEY
OBO US OTHER	4221935395	WEST LEVELLAND UNIT 321	APACHE CORPORATION	TEXAS	HOCKLEY
OBO US OTHER	4221935396	WEST LEVELLAND UNIT 322	APACHE CORPORATION	TEXAS	HOCKLEY
OBO US OTHER	4221935439	WEST LEVELLAND UNIT 323	APACHE CORPORATION	TEXAS	HOCKLEY
OBO US OTHER	4221935440	WEST LEVELLAND UNIT 325	APACHE CORPORATION	TEXAS	HOCKLEY
OBO US OTHER	4221935397	WEST LEVELLAND UNIT 328	APACHE CORPORATION		
OBO US OTHER	4221935399	WEST LEVELLAND UNIT 329	APACHE CORPORATION	TEXAS	HOCKLEY
OBO US OTHER	4221935398	WEST LEVELLAND UNIT 330	APACHE CORPORATION		
OBO US OTHER	4221935456	WEST LEVELLAND UNIT 331	APACHE CORPORATION		
OBO US OTHER	4207932400	WEST LEVELLAND UNIT 332	APACHE CORPORATION	TEXAS	COCHRAN
OBO US OTHER	4207932745	WEST LEVELLAND UNIT 333	APACHE CORPORATION	TEXAS	COCHRAN
OBO US OTHER	4207932417	WEST LEVELLAND UNIT 335	APACHE CORPORATION	TEXAS	COCHRAN
OBO US OTHER	4207932453	WEST LEVELLAND UNIT 341	APACHE CORPORATION	TEXAS	COCHRAN
OBO US OTHER	4207932392	WEST LEVELLAND UNIT 342	APACHE CORPORATION	TEXAS	COCHRAN
OBO US OTHER	4207932393	WEST LEVELLAND UNIT 343	APACHE CORPORATION		
OBO US OTHER	4221935428	WEST LEVELLAND UNIT 345	APACHE CORPORATION		
OBO US OTHER	4207932412	WEST LEVELLAND UNIT 346	APACHE CORPORATION	TEXAS	COCHRAN
OBO US OTHER	4207932394	WEST LEVELLAND UNIT 348	APACHE CORPORATION		
OBO US OTHER	4207902523	WEST LEVELLAND UNIT 35	APACHE CORPORATION	TEXAS	COCHRAN
OBO US OTHER	4207932413	WEST LEVELLAND UNIT 350	APACHE CORPORATION	TEXAS	COCHRAN
OBO US OTHER	4207932451	WEST LEVELLAND UNIT 351	APACHE CORPORATION		
OBO US OTHER	4207932454	WEST LEVELLAND UNIT 352	APACHE CORPORATION		
OBO US OTHER	4207932452	WEST LEVELLAND UNIT 353	APACHE CORPORATION		
OBO US OTHER	4207902564	WEST LEVELLAND UNIT 36	APACHE CORPORATION	TEXAS	COCHRAN
OBO US OTHER	4221935630	WEST LEVELLAND UNIT 369	APACHE CORPORATION		
OBO US OTHER	4207900973	WEST LEVELLAND UNIT 37	APACHE CORPORATION	TEXAS	COCHRAN

Well Group	API	Well Name	Current Operator Name	State	County
OBO US OTHER	4207932525	WEST LEVELLAND UNIT 371	APACHE CORPORATION		
OBO US OTHER	4207932536	WEST LEVELLAND UNIT 373	APACHE CORPORATION		
OBO US OTHER	4207932545	WEST LEVELLAND UNIT 374	APACHE CORPORATION		
OBO US OTHER	4207932753	WEST LEVELLAND UNIT 378	APACHE CORPORATION		
OBO US OTHER	4207932747	WEST LEVELLAND UNIT 379	APACHE CORPORATION		
OBO US OTHER	4207900975	WEST LEVELLAND UNIT 38	APACHE CORPORATION	TEXAS	COCHRAN
OBO US OTHER	4221936033	WEST LEVELLAND UNIT 381	APACHE CORPORATION	TEXAS	HOCKLEY
OBO US OTHER	4207900974	WEST LEVELLAND UNIT 39	APACHE CORPORATION		
OBO US OTHER	4207900327	WEST LEVELLAND UNIT 4	APACHE CORPORATION	TEXAS	COCHRAN
OBO US OTHER	4207902522	WEST LEVELLAND UNIT 40	APACHE CORPORATION	TEXAS	COCHRAN
OBO US OTHER	4207900500	WEST LEVELLAND UNIT 41	APACHE CORPORATION	TEXAS	COCHRAN
OBO US OTHER	4221900346	WEST LEVELLAND UNIT 49	APACHE CORPORATION	TEXAS	HOCKLEY
OBO US OTHER	4207900325	WEST LEVELLAND UNIT 5	APACHE CORPORATION	TEXAS	COCHRAN
OBO US OTHER	4221900347	WEST LEVELLAND UNIT 50	APACHE CORPORATION	TEXAS	HOCKLEY
OBO US OTHER	4221902168	WEST LEVELLAND UNIT 51	APACHE CORPORATION	TEXAS	HOCKLEY
OBO US OTHER	4207901386	WEST LEVELLAND UNIT 53	GW HOLDINGS INC DBA GREAT WESTERN DRILLI	TEXAS	COCHRAN
OBO US OTHER	4207901387	WEST LEVELLAND UNIT 54	GW HOLDINGS INC DBA GREAT WESTERN DRILLI	TEXAS	COCHRAN
OBO US OTHER	4207900904	WEST LEVELLAND UNIT 55	APACHE CORPORATION	TEXAS	COCHRAN
OBO US OTHER	4207900970	WEST LEVELLAND UNIT 56	APACHE CORPORATION		
OBO US OTHER	4207900416	WEST LEVELLAND UNIT 57	APACHE CORPORATION		
OBO US OTHER	4207900417	WEST LEVELLAND UNIT 58	APACHE CORPORATION	TEXAS	COCHRAN
OBO US OTHER	4207900381	WEST LEVELLAND UNIT 59	APACHE CORPORATION		
OBO US OTHER	4207900328	WEST LEVELLAND UNIT 6	APACHE CORPORATION	TEXAS	COCHRAN
OBO US OTHER	4207900859	WEST LEVELLAND UNIT 60	APACHE CORPORATION	TEXAS	COCHRAN
OBO US OTHER	4207901917	WEST LEVELLAND UNIT 62	APACHE CORPORATION	TEXAS	COCHRAN
OBO US OTHER	4207901921	WEST LEVELLAND UNIT 63	APACHE CORPORATION	TEXAS	COCHRAN
OBO US OTHER	4207900017	WEST LEVELLAND UNIT 64	APACHE CORPORATION		
OBO US OTHER	4207900023	WEST LEVELLAND UNIT 65	APACHE CORPORATION	TEXAS	COCHRAN
OBO US OTHER	4207900022	WEST LEVELLAND UNIT 66	APACHE CORPORATION	TEXAS	COCHRAN
OBO US OTHER	4207900024	WEST LEVELLAND UNIT 67	EXXON CORPORATION	TEXAS	COCHRAN
OBO US OTHER	4207900980	WEST LEVELLAND UNIT 68	APACHE CORPORATION		
OBO US OTHER	4207901922	WEST LEVELLAND UNIT 69	APACHE CORPORATION	TEXAS	COCHRAN
OBO US OTHER	4207900326	WEST LEVELLAND UNIT 7	APACHE CORPORATION		
OBO US OTHER	4207900907	WEST LEVELLAND UNIT 70	APACHE CORPORATION	TEXAS	COCHRAN
OBO US OTHER	4221900170	WEST LEVELLAND UNIT 71	APACHE CORPORATION		
OBO US OTHER	4221900166	WEST LEVELLAND UNIT 72W	APACHE CORPORATION	TEXAS	HOCKLEY
OBO US OTHER	4221901323	WEST LEVELLAND UNIT 73W RC2	APACHE CORPORATION	TEXAS	HOCKLEY
OBO US OTHER	4221935501	WEST LEVELLAND UNIT 75A	APACHE CORPORATION		
OBO US OTHER	4221900345	WEST LEVELLAND UNIT 76	APACHE CORPORATION	TEXAS	HOCKLEY
OBO US OTHER	4221900344	WEST LEVELLAND UNIT 77	APACHE CORPORATION	TEXAS	HOCKLEY
OBO US OTHER	4221900343	WEST LEVELLAND UNIT 78	APACHE CORPORATION		
OBO US OTHER	4221900342	WEST LEVELLAND UNIT 79	AMOCO PRODUCTION COMPANY	TEXAS	HOCKLEY
OBO US OTHER	4207900374	WEST LEVELLAND UNIT 8	APACHE CORPORATION	TEXAS	COCHRAN
OBO US OTHER	4207900373	WEST LEVELLAND UNIT 80	APACHE CORPORATION	TEXAS	COCHRAN
OBO US OTHER	4207900371	WEST LEVELLAND UNIT 81	APACHE CORPORATION	TEXAS	COCHRAN
OBO US OTHER	4207900375	WEST LEVELLAND UNIT 82	APACHE CORPORATION	TEXAS	COCHRAN
OBO US OTHER	4207932190	WEST LEVELLAND UNIT 83A	APACHE CORPORATION		
OBO US OTHER	4207900908	WEST LEVELLAND UNIT 85	APACHE CORPORATION		
OBO US OTHER	4207900909	WEST LEVELLAND UNIT 86	APACHE CORPORATION		
OBO US OTHER	4207900415	WEST LEVELLAND UNIT 87	APACHE CORPORATION		
OBO US OTHER	4207900418	WEST LEVELLAND UNIT 88	APACHE CORPORATION	TEXAS	COCHRAN
OBO US OTHER	4207902295	WEST LEVELLAND UNIT 89	APACHE CORPORATION		
OBO US OTHER	4207900372	WEST LEVELLAND UNIT 9	APACHE CORPORATION	TEXAS	COCHRAN
OBO US OTHER	4207900380	WEST LEVELLAND UNIT 90W RC2	APACHE CORPORATION	TEXAS	COCHRAN
OBO US OTHER	4207900379	WEST LEVELLAND UNIT 91	APACHE CORPORATION		
OBO US OTHER	4207901915	WEST LEVELLAND UNIT 92	APACHE CORPORATION	TEXAS	COCHRAN
OBO US OTHER	4207901919	WEST LEVELLAND UNIT 93	APACHE CORPORATION	TEXAS	COCHRAN
OBO US OTHER	4207901920	WEST LEVELLAND UNIT 94	APACHE CORPORATION		
OBO US OTHER	4207901571	WEST LEVELLAND UNIT 95	APACHE CORPORATION	TEXAS	COCHRAN
OBO US OTHER	4207900020	WEST LEVELLAND UNIT 96	EXXON CORPORATION	TEXAS	COCHRAN
OBO US OTHER	4207900021	WEST LEVELLAND UNIT 97	APACHE CORPORATION	TEXAS	COCHRAN
OBO US OTHER	4207900976	WEST LEVELLAND UNIT 98	APACHE CORPORATION		
OBO US OTHER	4207900979	WEST LEVELLAND UNIT 99	APACHE CORPORATION	TEXAS	COCHRAN
OBO US OTHER	4207900412	WEST LEVELLAND UNIT WD133	APACHE CORPORATION	TEXAS	COCHRAN
OBO US OTHER	4207900370	WEST LEVELLAND UNIT WD159	APACHE CORPORATION	TEXAS	COCHRAN
OBO US OTHER	4207932337	WEST LEVELLAND UNIT WI-117A	APACHE CORPORATION	TEXAS	COCHRAN
OBO US OTHER	4207932537	WEST LEVELLAND UNIT WI-121A	APACHE CORPORATION	TEXAS	COCHRAN
OBO US OTHER	4207932534	WEST LEVELLAND UNIT WI-153A	APACHE CORPORATION	TEXAS	COCHRAN
OBO US OTHER	4207932182	WEST LEVELLAND UNIT WI-211	APACHE CORPORATION	TEXAS	COCHRAN
OBO US OTHER	4207932178	WEST LEVELLAND UNIT WI-215	APACHE CORPORATION	TEXAS	COCHRAN
OBO US OTHER	4207932155	WEST LEVELLAND UNIT WI-235	APACHE CORPORATION	TEXAS	COCHRAN
OBO US OTHER	4207932122	WEST LEVELLAND UNIT WI-236	APACHE CORPORATION	TEXAS	COCHRAN
OBO US OTHER	4207932359	WEST LEVELLAND UNIT WI-241	APACHE CORPORATION	TEXAS	COCHRAN
OBO US OTHER	4207932360	WEST LEVELLAND UNIT WI-242	APACHE CORPORATION	TEXAS	COCHRAN
OBO US OTHER	4207932361	WEST LEVELLAND UNIT WI-246	APACHE CORPORATION	TEXAS	COCHRAN
OBO US OTHER	4207932358	WEST LEVELLAND UNIT WI-247	APACHE CORPORATION	TEXAS	COCHRAN
OBO US OTHER	4207932338	WEST LEVELLAND UNIT WI-258	APACHE CORPORATION	TEXAS	COCHRAN
OBO US OTHER	4207932339	WEST LEVELLAND UNIT WI-259	APACHE CORPORATION	TEXAS	COCHRAN
OBO US OTHER	4207932340	WEST LEVELLAND UNIT WI-260	APACHE CORPORATION	TEXAS	COCHRAN
OBO US OTHER	4207932548	WEST LEVELLAND UNIT WI-269	APACHE CORPORATION	TEXAS	COCHRAN
OBO US OTHER	4207932368	WEST LEVELLAND UNIT WI-270	APACHE CORPORATION	TEXAS	COCHRAN
OBO US OTHER	4207932342	WEST LEVELLAND UNIT WI-271	APACHE CORPORATION	TEXAS	COCHRAN
OBO US OTHER	4207932367	WEST LEVELLAND UNIT WI-278	APACHE CORPORATION	TEXAS	COCHRAN
OBO US OTHER	4207932345	WEST LEVELLAND UNIT WI-279	APACHE CORPORATION	TEXAS	COCHRAN

Well Group	API	Well Name	Current Operator Name	State	County
OBO US OTHER	4207932354	WEST LEVELLAND UNIT WI-281	APACHE CORPORATION	TEXAS	COCHRAN
OBO US OTHER	4207932396	WEST LEVELLAND UNIT WI-285	APACHE CORPORATION	TEXAS	COCHRAN
OBO US OTHER	4207932418	WEST LEVELLAND UNIT WI-287	APACHE CORPORATION	TEXAS	COCHRAN
OBO US OTHER	4207932347	WEST LEVELLAND UNIT WI-291	APACHE CORPORATION	TEXAS	COCHRAN
OBO US OTHER	4207932403	WEST LEVELLAND UNIT WI-293	APACHE CORPORATION	TEXAS	COCHRAN
OBO US OTHER	4207932388	WEST LEVELLAND UNIT WI-295	APACHE CORPORATION	TEXAS	COCHRAN
OBO US OTHER	4207932389	WEST LEVELLAND UNIT WI-298	APACHE CORPORATION	TEXAS	COCHRAN
OBO US OTHER	4207932352	WEST LEVELLAND UNIT WI-299	APACHE CORPORATION	TEXAS	COCHRAN
OBO US OTHER	4207932353	WEST LEVELLAND UNIT WI-305	APACHE CORPORATION	TEXAS	COCHRAN
OBO US OTHER	4221935366	WEST LEVELLAND UNIT WI-306	APACHE CORPORATION	TEXAS	HOCKLEY
OBO US OTHER	4221935369	WEST LEVELLAND UNIT WI-309	APACHE CORPORATION	TEXAS	HOCKLEY
OBO US OTHER	4221935453	WEST LEVELLAND UNIT WI-310	APACHE CORPORATION	TEXAS	HOCKLEY
OBO US OTHER	4221935451	WEST LEVELLAND UNIT WI-311	APACHE CORPORATION	TEXAS	HOCKLEY
OBO US OTHER	4221935370	WEST LEVELLAND UNIT WI-316	APACHE CORPORATION	TEXAS	HOCKLEY
OBO US OTHER	4221935372	WEST LEVELLAND UNIT WI-317	APACHE CORPORATION	TEXAS	HOCKLEY
OBO US OTHER	4221935373	WEST LEVELLAND UNIT WI-318	APACHE CORPORATION	TEXAS	HOCKLEY
OBO US OTHER	4221935374	WEST LEVELLAND UNIT WI-324	APACHE CORPORATION	TEXAS	HOCKLEY
OBO US OTHER	4221935375	WEST LEVELLAND UNIT WI-326	APACHE CORPORATION	TEXAS	HOCKLEY
OBO US OTHER	4221935376	WEST LEVELLAND UNIT WI-327	APACHE CORPORATION	TEXAS	HOCKLEY
OBO US OTHER	4207932411	WEST LEVELLAND UNIT WI-334	APACHE CORPORATION	TEXAS	COCHRAN
OBO US OTHER	4207932405	WEST LEVELLAND UNIT WI-340	APACHE CORPORATION	TEXAS	COCHRAN
OBO US OTHER	4221935426	WEST LEVELLAND UNIT WI-344	APACHE CORPORATION	TEXAS	HOCKLEY
OBO US OTHER	4221935427	WEST LEVELLAND UNIT WI-347	APACHE CORPORATION	TEXAS	HOCKLEY
OBO US OTHER	4207932408	WEST LEVELLAND UNIT WI-349	APACHE CORPORATION	TEXAS	COCHRAN
OBO US OTHER	4207932529	WEST LEVELLAND UNIT WI-354	APACHE CORPORATION	TEXAS	COCHRAN
OBO US OTHER	4207932535	WEST LEVELLAND UNIT WI-358	APACHE CORPORATION	TEXAS	COCHRAN
OBO US OTHER	4207932533	WEST LEVELLAND UNIT WI-88A	APACHE CORPORATION	TEXAS	COCHRAN
OBO US OTHER	4241330062	WEST MORA LEE ET AL 1	TOC ENERGY RESOURCES LLC	TEXAS	SCHLEICHER
OBO US OTHER	4210500575	WEST WORLD (STRAWN) UNIT 402	P1 ENERGY LLC	TEXAS	CROCKETT
OBO US OTHER	4210500619	WEST WORLD STN UNIT 111	P1 ENERGY LLC	TEXAS	CROCKETT
OBO US OTHER	4210500620	WEST WORLD STN UNIT 112	P1 ENERGY LLC	TEXAS	CROCKETT
OBO US OTHER	4210500621	WEST WORLD STN UNIT 113	P1 ENERGY LLC	TEXAS	CROCKETT
OBO US OTHER	4210500623	WEST WORLD STN UNIT 115	P1 ENERGY LLC	TEXAS	CROCKETT
OBO US OTHER	4210500624	WEST WORLD STN UNIT 116	P1 ENERGY LLC	TEXAS	CROCKETT
OBO US OTHER	4210500625	WEST WORLD STN UNIT 117	P1 ENERGY LLC	TEXAS	CROCKETT
OBO US OTHER	4210500627	WEST WORLD STN UNIT 119	P1 ENERGY LLC	TEXAS	CROCKETT
OBO US OTHER	4210500628	WEST WORLD STN UNIT 120	P1 ENERGY LLC	TEXAS	CROCKETT
OBO US OTHER	4210500615	WEST WORLD STN UNIT 18	CITGO	TEXAS	CROCKETT
OBO US OTHER	4210500617	WEST WORLD STN UNIT 19	P1 ENERGY LLC	TEXAS	CROCKETT
OBO US OTHER	4210500563	WEST WORLD STN UNIT 21	P1 ENERGY LLC	TEXAS	CROCKETT
OBO US OTHER	4210500573	WEST WORLD STN UNIT 22	P1 ENERGY LLC	TEXAS	CROCKETT
OBO US OTHER	4210500584	WEST WORLD STN UNIT 24	P1 ENERGY LLC	TEXAS	CROCKETT
OBO US OTHER	4210500562	WEST WORLD STN UNIT 31	P1 ENERGY LLC	TEXAS	CROCKETT
OBO US OTHER	4210500564	WEST WORLD STN UNIT 31E	P1 ENERGY LLC	TEXAS	CROCKETT
OBO US OTHER	4210500572	WEST WORLD STN UNIT 32	P1 ENERGY LLC	TEXAS	CROCKETT
OBO US OTHER	4210500574	WEST WORLD STN UNIT 32E	P1 ENERGY LLC	TEXAS	CROCKETT
OBO US OTHER	4210500578	WEST WORLD STN UNIT 33	P1 ENERGY LLC	TEXAS	CROCKETT
OBO US OTHER	4210500583	WEST WORLD STN UNIT 34	P1 ENERGY LLC	TEXAS	CROCKETT
OBO US OTHER	4210500588	WEST WORLD STN UNIT 36	PARALLEL PETROLEUM LLC	TEXAS	CROCKETT
OBO US OTHER	4210500566	WEST WORLD STN UNIT 41	CITGO	TEXAS	CROCKETT
OBO US OTHER	4210500581	WEST WORLD STN UNIT 43	CITGO	TEXAS	CROCKETT
OBO US OTHER	4210500586	WEST WORLD STN UNIT 44	P1 ENERGY LLC	TEXAS	CROCKETT
OBO US OTHER	4210500577	WEST WORLD STN UNIT 62	P1 ENERGY	TEXAS	CROCKETT
OBO US OTHER	4210500571	WEST WORLD STN UNIT 72	P1 ENERGY LLC	TEXAS	CROCKETT
OBO US OTHER	4210501251	WEST WORLD STN UNIT 81	P1 ENERGY LLC	TEXAS	CROCKETT
OBO US OTHER	4210503543	WEST WORLD STN UNIT 82	P1 ENERGY LLC	TEXAS	CROCKETT
OBO US OTHER	4210500567	WEST WORLD STN UNIT 91	P1 ENERGY LLC	TEXAS	CROCKETT
OBO US OTHER	4210500576	WEST WORLD STN UNIT 92	P1 ENERGY LLC	TEXAS	CROCKETT
OBO US OTHER	4210500362	WEST WORLD STN UNIT WI4	UNIDENTIFIED	TEXAS	CROCKETT
OBO US OTHER	4244500646	WF COOR 2	WHITE ROCK OIL & GAS LLC	TEXAS	TERRY
OBO US OTHER	4244500647	WF COOR 3	WHITE ROCK OIL & GAS LLC	TEXAS	TERRY
OBO US OTHER	4244500648	WF COOR 4	WHITE ROCK OIL & GAS LLC	TEXAS	TERRY
OBO US OTHER	4216595009	WHARTON 4WELL 90-93 INV.	CHEVRON U S A INC	TEXAS	GAINES
OBO US OTHER	4216536563	WHARTON A B JR `A` JOA 19	SABINAL ENERGY OPERATING LLC	TEXAS	GAINES
OBO US OTHER	4216536784	WHARTON A B JR `A` JOA 26	SABINAL ENERGY OPERATING LLC	TEXAS	GAINES
OBO US OTHER	4216536781	WHARTON A B JR `D` JOA 25	SABINAL ENERGY OPERATING LLC	TEXAS	GAINES
OBO US OTHER	4216536532	WHARTON A B JR `E` JOA 16	SABINAL ENERGY OPERATING LLC	TEXAS	GAINES
OBO US OTHER	4216536777	WHARTON A B JR `E` JOA 21	SABINAL ENERGY OPERATING LLC	TEXAS	GAINES
OBO US OTHER	4216535111	WHARTON A B JR 23 2	SABINAL ENERGY OPERATING LLC	TEXAS	GAINES
OBO US OTHER	4216535157	WHARTON A B JR 24 1	SABINAL ENERGY OPERATING LLC	TEXAS	GAINES
OBO US OTHER	4216530702	WHARTON A B JR 90	CHEVRON U S A INC	TEXAS	GAINES
OBO US OTHER	4216536273	WHARTON A B JR A JOA 10	SABINAL ENERGY OPERATING LLC	TEXAS	GAINES
OBO US OTHER	4216536274	WHARTON A B JR A JOA 11	SABINAL ENERGY OPERATING LLC	TEXAS	GAINES
OBO US OTHER	4216536275	WHARTON A B JR A JOA 12	SABINAL ENERGY OPERATING LLC	TEXAS	GAINES
OBO US OTHER	4216536279	WHARTON A B JR A JOA 13	SABINAL ENERGY OPERATING LLC	TEXAS	GAINES
OBO US OTHER	4216536276	WHARTON A B JR A JOA 14	SABINAL ENERGY OPERATING LLC	TEXAS	GAINES
OBO US OTHER	4216536171	WHARTON A B JR A JOA 7	SABINAL ENERGY OPERATING LLC	TEXAS	GAINES
OBO US OTHER	4216536170	WHARTON A B JR B JOA 6 RC1	SABINAL ENERGY OPERATING LLC	TEXAS	GAINES
OBO US OTHER	4216536169	WHARTON A B JR C JOA 5	SABINAL ENERGY OPERATING LLC	TEXAS	GAINES
OBO US OTHER	4216536780	WHARTON A B JR D JOA 24	SABINAL ENERGY OPERATING LLC	TEXAS	GAINES
OBO US OTHER	4216536277	WHARTON A B JR E JOA 15 RC1	SABINAL ENERGY OPERATING LLC	TEXAS	GAINES
OBO US OTHER	4216536533	WHARTON A B JR E JOA 17 RC1	SABINAL ENERGY OPERATING LLC	TEXAS	GAINES
OBO US OTHER	4216536778	WHARTON A B JR E JOA 22	SABINAL ENERGY OPERATING LLC	TEXAS	GAINES
OBO US OTHER	4216536779	WHARTON A B JR E JOA 23	SABINAL ENERGY OPERATING LLC	TEXAS	GAINES

Well Group	API	Well Name	Current Operator Name	State	County
OBO US OTHER	4216502967	WHARTON A B SEC 24 67	TEXACO INC	TEXAS	GAINES
OBO US OTHER	4216503138	WHARTON A B SEC 24 7	TEXACO INC	TEXAS	GAINES
OBO US OTHER	4216502940	WHARTON A B SEC 3 39	TEXACO INC	TEXAS	GAINES
OBO US OTHER	4216510715	WHARTON A B SEC 3 85	TEXACO INC	TEXAS	GAINES
OBO US OTHER	4216530011	WHARTON A B SEC 3 87	SABINAL ENERGY OPERATING LLC	TEXAS	GAINES
OBO US OTHER	4216503147	WHARTON A B SEC 6&7 16	TEXACO INC	TEXAS	GAINES
OBO US OTHER	4216503074	WHARTON A B SEC 6&7 26	TEXACO INC	TEXAS	GAINES
OBO US OTHER	4216502876	WHARTON A B SECTION 23 72	TEXACO INC	TEXAS	GAINES
OBO US OTHER	4216503136	WHARTON A B SECTION 3 5 RC3	SABINAL ENERGY OPERATING LLC	TEXAS	GAINES
OBO US OTHER	4216510415	WHARTON A B SECTION 3 84	SABINAL ENERGY OPERATING LLC	TEXAS	GAINES
OBO US OTHER	4216502959	WHARTON A B SECTION 4 59	TEXACO INC	TEXAS	GAINES
OBO US OTHER	4216502955	WHARTON A B SECTION 6&7 55	TEXACO INC	TEXAS	GAINES
OBO US OTHER	4216502965	WHARTON A B SECTION 6&7 65	TEXACO INC	TEXAS	GAINES
OBO US OTHER	4216502878	WHARTON A B SECTION 6&7 74	TEXACO INC	TEXAS	GAINES
OBO US OTHER	4216530701	WHARTON AB JR 93	CHEVRON U S A INC	TEXAS	GAINES
OBO US OTHER	4216510085	WHARTON AB SECTION 3 79	TEXACO INC	TEXAS	GAINES
OBO US OTHER	4216532410	WHARTON UNIT 101	SABINAL ENERGY OPERATING LLC	TEXAS	GAINES
OBO US OTHER	4216532412	WHARTON UNIT 102H	SABINAL ENERGY OPERATING LLC	TEXAS	GAINES
OBO US OTHER	4216532411	WHARTON UNIT 103	SABINAL ENERGY OPERATING LLC	TEXAS	GAINES
OBO US OTHER	4216532418	WHARTON UNIT 104	SABINAL ENERGY OPERATING LLC	TEXAS	GAINES
OBO US OTHER	4216532474	WHARTON UNIT 105	SABINAL ENERGY OPERATING LLC	TEXAS	GAINES
OBO US OTHER	4216532489	WHARTON UNIT 106	SABINAL ENERGY OPERATING LLC	TEXAS	GAINES
OBO US OTHER	4216532488	WHARTON UNIT 107H	SABINAL ENERGY OPERATING LLC	TEXAS	GAINES
OBO US OTHER	4216532487	WHARTON UNIT 108H	SABINAL ENERGY OPERATING LLC	TEXAS	GAINES
OBO US OTHER	4216532485	WHARTON UNIT 109	SABINAL ENERGY OPERATING LLC	TEXAS	GAINES
OBO US OTHER	4216503142	WHARTON UNIT 11 RC2	SABINAL ENERGY OPERATING LLC	TEXAS	GAINES
OBO US OTHER	4216532486	WHARTON UNIT 110	SABINAL ENERGY OPERATING LLC	TEXAS	GAINES
OBO US OTHER	4216532475	WHARTON UNIT 111	SABINAL ENERGY OPERATING LLC	TEXAS	GAINES
OBO US OTHER	4216532484	WHARTON UNIT 112	SABINAL ENERGY OPERATING LLC	TEXAS	GAINES
OBO US OTHER	4216532483	WHARTON UNIT 113	SABINAL ENERGY OPERATING LLC	TEXAS	GAINES
OBO US OTHER	4216532482	WHARTON UNIT 114	SABINAL ENERGY OPERATING LLC	TEXAS	GAINES
OBO US OTHER	4216532520	WHARTON UNIT 115	SABINAL ENERGY OPERATING LLC	TEXAS	GAINES
OBO US OTHER	4216532526	WHARTON UNIT 116	SABINAL ENERGY OPERATING LLC	TEXAS	GAINES
OBO US OTHER	4216532552	WHARTON UNIT 117	SABINAL ENERGY OPERATING LLC	TEXAS	GAINES
OBO US OTHER	4216532521	WHARTON UNIT 118	SABINAL ENERGY OPERATING LLC	TEXAS	GAINES
OBO US OTHER	4216532550	WHARTON UNIT 119	SABINAL ENERGY OPERATING LLC	TEXAS	GAINES
OBO US OTHER	4216532549	WHARTON UNIT 120	SABINAL ENERGY OPERATING LLC	TEXAS	GAINES
OBO US OTHER	4216532524	WHARTON UNIT 121	SABINAL ENERGY OPERATING LLC	TEXAS	GAINES
OBO US OTHER	4216532548	WHARTON UNIT 122	SABINAL ENERGY OPERATING LLC	TEXAS	GAINES
OBO US OTHER	4216532547	WHARTON UNIT 123	SABINAL ENERGY OPERATING LLC	TEXAS	GAINES
OBO US OTHER	4216532546	WHARTON UNIT 124	SABINAL ENERGY OPERATING LLC	TEXAS	GAINES
OBO US OTHER	4216532545	WHARTON UNIT 125	SABINAL ENERGY OPERATING LLC	TEXAS	GAINES
OBO US OTHER	4216532556	WHARTON UNIT 126	SABINAL ENERGY OPERATING LLC	TEXAS	GAINES
OBO US OTHER	4216532555	WHARTON UNIT 127	SABINAL ENERGY OPERATING LLC	TEXAS	GAINES
OBO US OTHER	4216532554	WHARTON UNIT 128	SABINAL ENERGY OPERATING LLC	TEXAS	GAINES
OBO US OTHER	4216532551	WHARTON UNIT 129	SABINAL ENERGY OPERATING LLC	TEXAS	GAINES
OBO US OTHER	4216532596	WHARTON UNIT 130	SABINAL ENERGY OPERATING LLC	TEXAS	GAINES
OBO US OTHER	4216532597	WHARTON UNIT 131	SABINAL ENERGY OPERATING LLC	TEXAS	GAINES
OBO US OTHER	4216532598	WHARTON UNIT 132	SABINAL ENERGY OPERATING LLC	TEXAS	GAINES
OBO US OTHER	4216532599	WHARTON UNIT 133	SABINAL ENERGY OPERATING LLC	TEXAS	GAINES
OBO US OTHER	4216532600	WHARTON UNIT 134	SABINAL ENERGY OPERATING LLC	TEXAS	GAINES
OBO US OTHER	4216532601	WHARTON UNIT 135	SABINAL ENERGY OPERATING LLC	TEXAS	GAINES
OBO US OTHER	4216532602	WHARTON UNIT 136	SABINAL ENERGY OPERATING LLC	TEXAS	GAINES
OBO US OTHER	4216532603	WHARTON UNIT 137	SABINAL ENERGY OPERATING LLC	TEXAS	GAINES
OBO US OTHER	4216532604	WHARTON UNIT 138	SABINAL ENERGY OPERATING LLC	TEXAS	GAINES
OBO US OTHER	4216532665	WHARTON UNIT 139	SABINAL ENERGY OPERATING LLC	TEXAS	GAINES
OBO US OTHER	4216503144	WHARTON UNIT 13W	TEXACO INC	TEXAS	GAINES
OBO US OTHER	4216503145	WHARTON UNIT 14 RC2	SABINAL ENERGY OPERATING LLC	TEXAS	GAINES
OBO US OTHER	4216532666	WHARTON UNIT 140	SABINAL ENERGY OPERATING LLC	TEXAS	GAINES
OBO US OTHER	4216532664	WHARTON UNIT 141	SABINAL ENERGY OPERATING LLC	TEXAS	GAINES
OBO US OTHER	4216532663	WHARTON UNIT 142	SABINAL ENERGY OPERATING LLC	TEXAS	GAINES
OBO US OTHER	4216532661	WHARTON UNIT 144	SABINAL ENERGY OPERATING LLC	TEXAS	GAINES
OBO US OTHER	4216532680	WHARTON UNIT 145	SABINAL ENERGY OPERATING LLC	TEXAS	GAINES
OBO US OTHER	4216532681	WHARTON UNIT 146H	SABINAL ENERGY OPERATING LLC	TEXAS	GAINES
OBO US OTHER	4216532682	WHARTON UNIT 147	SABINAL ENERGY OPERATING LLC	TEXAS	GAINES
OBO US OTHER	4216532683	WHARTON UNIT 148	SABINAL ENERGY OPERATING LLC	TEXAS	GAINES
OBO US OTHER	4216532684	WHARTON UNIT 149	SABINAL ENERGY OPERATING LLC	TEXAS	GAINES
OBO US OTHER	4216503146	WHARTON UNIT 15 RC2	SABINAL ENERGY OPERATING LLC	TEXAS	GAINES
OBO US OTHER	4216532685	WHARTON UNIT 150	SABINAL ENERGY OPERATING LLC	TEXAS	GAINES
OBO US OTHER	4216532686	WHARTON UNIT 151	SABINAL ENERGY OPERATING LLC	TEXAS	GAINES
OBO US OTHER	4216532687	WHARTON UNIT 152	SABINAL ENERGY OPERATING LLC	TEXAS	GAINES
OBO US OTHER	4216532688	WHARTON UNIT 153	SABINAL ENERGY OPERATING LLC	TEXAS	GAINES
OBO US OTHER	4216532689	WHARTON UNIT 154	SABINAL ENERGY OPERATING LLC	TEXAS	GAINES
OBO US OTHER	4216532690	WHARTON UNIT 155	SABINAL ENERGY OPERATING LLC	TEXAS	GAINES
OBO US OTHER	4216532691	WHARTON UNIT 156	SABINAL ENERGY OPERATING LLC	TEXAS	GAINES
OBO US OTHER	4216532692	WHARTON UNIT 157	SABINAL ENERGY OPERATING LLC	TEXAS	GAINES
OBO US OTHER	4216532693	WHARTON UNIT 158	SABINAL ENERGY OPERATING LLC	TEXAS	GAINES
OBO US OTHER	4216532694	WHARTON UNIT 159	SABINAL ENERGY OPERATING LLC	TEXAS	GAINES
OBO US OTHER	4216532695	WHARTON UNIT 160H	SABINAL ENERGY OPERATING LLC	TEXAS	GAINES
OBO US OTHER	4216532696	WHARTON UNIT 161	SABINAL ENERGY OPERATING LLC	TEXAS	GAINES
OBO US OTHER	4216532702	WHARTON UNIT 162	SABINAL ENERGY OPERATING LLC	TEXAS	GAINES
OBO US OTHER	4216532697	WHARTON UNIT 163H	SABINAL ENERGY OPERATING LLC	TEXAS	GAINES
OBO US OTHER	4216532698	WHARTON UNIT 164	SABINAL ENERGY OPERATING LLC	TEXAS	GAINES
OBO US OTHER	4216532699	WHARTON UNIT 165	SABINAL ENERGY OPERATING LLC	TEXAS	GAINES

Well Group	API	Well Name	Current Operator Name	State	County
OBO US OTHER	4216532700	WHARTON UNIT 166	SABINAL ENERGY OPERATING LLC	TEXAS	GAINES
OBO US OTHER	4216532701	WHARTON UNIT 167	SABINAL ENERGY OPERATING LLC	TEXAS	GAINES
OBO US OTHER	4216532703	WHARTON UNIT 168	SABINAL ENERGY OPERATING LLC	TEXAS	GAINES
OBO US OTHER	4216532704	WHARTON UNIT 169	SABINAL ENERGY OPERATING LLC	TEXAS	GAINES
OBO US OTHER	4216503148	WHARTON UNIT 17 RC2	SABINAL ENERGY OPERATING LLC	TEXAS	GAINES
OBO US OTHER	4216533920	WHARTON UNIT 170	SABINAL ENERGY OPERATING LLC	TEXAS	GAINES
OBO US OTHER	4216533966	WHARTON UNIT 171	SABINAL ENERGY OPERATING LLC	TEXAS	GAINES
OBO US OTHER	4216533965	WHARTON UNIT 172	SABINAL ENERGY OPERATING LLC	TEXAS	GAINES
OBO US OTHER	4216533967	WHARTON UNIT 173	SABINAL ENERGY OPERATING LLC	TEXAS	GAINES
OBO US OTHER	4216533964	WHARTON UNIT 174	SABINAL ENERGY OPERATING LLC	TEXAS	GAINES
OBO US OTHER	4216534167	WHARTON UNIT 175	SABINAL ENERGY OPERATING LLC	TEXAS	GAINES
OBO US OTHER	4216534169	WHARTON UNIT 176	SABINAL ENERGY OPERATING LLC	TEXAS	GAINES
OBO US OTHER	4216534170	WHARTON UNIT 177	SABINAL ENERGY OPERATING LLC	TEXAS	GAINES
OBO US OTHER	4216534771	WHARTON UNIT 178	SABINAL ENERGY OPERATING LLC	TEXAS	GAINES
OBO US OTHER	4216534764	WHARTON UNIT 179	SABINAL ENERGY OPERATING LLC	TEXAS	GAINES
OBO US OTHER	4216534956	WHARTON UNIT 180	SABINAL ENERGY OPERATING LLC	TEXAS	GAINES
OBO US OTHER	4216534960	WHARTON UNIT 181	SABINAL ENERGY OPERATING LLC	TEXAS	GAINES
OBO US OTHER	4216535044	WHARTON UNIT 182	SABINAL ENERGY OPERATING LLC	TEXAS	GAINES
OBO US OTHER	4216535153	WHARTON UNIT 183	SABINAL ENERGY OPERATING LLC	TEXAS	GAINES
OBO US OTHER	4216535040	WHARTON UNIT 184	SABINAL ENERGY OPERATING LLC	TEXAS	GAINES
OBO US OTHER	4216535043	WHARTON UNIT 185	SABINAL ENERGY OPERATING LLC	TEXAS	GAINES
OBO US OTHER	4216535042	WHARTON UNIT 186	SABINAL ENERGY OPERATING LLC	TEXAS	GAINES
OBO US OTHER	4216535041	WHARTON UNIT 187	SABINAL ENERGY OPERATING LLC	TEXAS	GAINES
OBO US OTHER	4216535154	WHARTON UNIT 188	SABINAL ENERGY OPERATING LLC	TEXAS	GAINES
OBO US OTHER	4216535246	WHARTON UNIT 189	SABINAL ENERGY OPERATING LLC	TEXAS	GAINES
OBO US OTHER	4216503150	WHARTON UNIT 18W	TEXACO INC	TEXAS	GAINES
OBO US OTHER	4216535155	WHARTON UNIT 191	SABINAL ENERGY OPERATING LLC	TEXAS	GAINES
OBO US OTHER	4216535156	WHARTON UNIT 192	SABINAL ENERGY OPERATING LLC	TEXAS	GAINES
OBO US OTHER	4216535255	WHARTON UNIT 193	SABINAL ENERGY OPERATING LLC	TEXAS	GAINES
OBO US OTHER	4216535434	WHARTON UNIT 194	SABINAL ENERGY OPERATING LLC	TEXAS	GAINES
OBO US OTHER	4216536631	WHARTON UNIT 195	SABINAL ENERGY OPERATING LLC	TEXAS	GAINES
OBO US OTHER	4216536618	WHARTON UNIT 196	SABINAL ENERGY OPERATING LLC	TEXAS	GAINES
OBO US OTHER	4216536611	WHARTON UNIT 197	SABINAL ENERGY OPERATING LLC	TEXAS	GAINES
OBO US OTHER	4216536612	WHARTON UNIT 198	SABINAL ENERGY OPERATING LLC	TEXAS	GAINES
OBO US OTHER	4216536613	WHARTON UNIT 199	SABINAL ENERGY OPERATING LLC	TEXAS	GAINES
OBO US OTHER	4216503151	WHARTON UNIT 19W	TEXACO INC	TEXAS	GAINES
OBO US OTHER	4216503152	WHARTON UNIT 20 RC2	SABINAL ENERGY OPERATING LLC	TEXAS	GAINES
OBO US OTHER	4216536614	WHARTON UNIT 200	SABINAL ENERGY OPERATING LLC	TEXAS	GAINES
OBO US OTHER	4216536609	WHARTON UNIT 201	SABINAL ENERGY OPERATING LLC	TEXAS	GAINES
OBO US OTHER	4216536615	WHARTON UNIT 202	SABINAL ENERGY OPERATING LLC	TEXAS	GAINES
OBO US OTHER	4216536616	WHARTON UNIT 203	SABINAL ENERGY OPERATING LLC	TEXAS	GAINES
OBO US OTHER	4216536617	WHARTON UNIT 204	SABINAL ENERGY OPERATING LLC	TEXAS	GAINES
OBO US OTHER	4216536619	WHARTON UNIT 205	SABINAL ENERGY OPERATING LLC	TEXAS	GAINES
OBO US OTHER	4216503216	WHARTON UNIT 21 RC2	SABINAL ENERGY OPERATING LLC	TEXAS	GAINES
OBO US OTHER	4216503153	WHARTON UNIT 22W	TEXACO INC	TEXAS	GAINES
OBO US OTHER	4216503154	WHARTON UNIT 23W	TEXACO INC	TEXAS	GAINES
OBO US OTHER	4216503149	WHARTON UNIT 24	TEXACO INC	TEXAS	GAINES
OBO US OTHER	4216503073	WHARTON UNIT 25 RC2	SABINAL ENERGY OPERATING LLC	TEXAS	GAINES
OBO US OTHER	4216503155	WHARTON UNIT 27X RC2	SABINAL ENERGY OPERATING LLC	TEXAS	GAINES
OBO US OTHER	4216503077	WHARTON UNIT 29 RC2	SABINAL ENERGY OPERATING LLC	TEXAS	GAINES
OBO US OTHER	4216503134	WHARTON UNIT 3	TEXACO INC	TEXAS	GAINES
OBO US OTHER	4216502932	WHARTON UNIT 30 RC2	SABINAL ENERGY OPERATING LLC	TEXAS	GAINES
OBO US OTHER	4216502934	WHARTON UNIT 32W	TEXACO INC	TEXAS	GAINES
OBO US OTHER	4216502935	WHARTON UNIT 33 RC2	SABINAL ENERGY OPERATING LLC	TEXAS	GAINES
OBO US OTHER	4216502936	WHARTON UNIT 34W	TEXACO INC	TEXAS	GAINES
OBO US OTHER	4216502970	WHARTON UNIT 35	TEXACO INC	TEXAS	GAINES
OBO US OTHER	4216502937	WHARTON UNIT 36 RC2	SABINAL ENERGY OPERATING LLC	TEXAS	GAINES
OBO US OTHER	4216502938	WHARTON UNIT 37W	TEXACO INC	TEXAS	GAINES
OBO US OTHER	4216502939	WHARTON UNIT 38 RC3	SABINAL ENERGY OPERATING LLC	TEXAS	GAINES
OBO US OTHER	4216503135	WHARTON UNIT 4 RC2	SABINAL ENERGY OPERATING LLC	TEXAS	GAINES
OBO US OTHER	4216502941	WHARTON UNIT 40	TEXACO INC	TEXAS	GAINES
OBO US OTHER	4216502942	WHARTON UNIT 41 RC2	SABINAL ENERGY OPERATING LLC	TEXAS	GAINES
OBO US OTHER	4216502943	WHARTON UNIT 42 RC2	SABINAL ENERGY OPERATING LLC	TEXAS	GAINES
OBO US OTHER	4216502944	WHARTON UNIT 43 RC2	SABINAL ENERGY OPERATING LLC	TEXAS	GAINES
OBO US OTHER	4216502945	WHARTON UNIT 44	TEXACO INC	TEXAS	GAINES
OBO US OTHER	4216502948	WHARTON UNIT 47 RC2	SABINAL ENERGY OPERATING LLC	TEXAS	GAINES
OBO US OTHER	4216502950	WHARTON UNIT 49 RC2	SABINAL ENERGY OPERATING LLC	TEXAS	GAINES
OBO US OTHER	4216502951	WHARTON UNIT 50 RC2	SABINAL ENERGY OPERATING LLC	TEXAS	GAINES
OBO US OTHER	4216502952	WHARTON UNIT 51	TEXACO INC	TEXAS	GAINES
OBO US OTHER	4216502953	WHARTON UNIT 52 RC2	SABINAL ENERGY OPERATING LLC	TEXAS	GAINES
OBO US OTHER	4216503222	WHARTON UNIT 54 RC2	SABINAL ENERGY OPERATING LLC	TEXAS	GAINES
OBO US OTHER	4216502958	WHARTON UNIT 58 RC2	SABINAL ENERGY OPERATING LLC	TEXAS	GAINES
OBO US OTHER	4216503137	WHARTON UNIT 6	TEXACO INC	TEXAS	GAINES
OBO US OTHER	4216502960	WHARTON UNIT 60	TEXACO INC	TEXAS	GAINES
OBO US OTHER	4216502961	WHARTON UNIT 61	TEXACO INC	TEXAS	GAINES
OBO US OTHER	4216502962	WHARTON UNIT 62 RC2	SABINAL ENERGY OPERATING LLC	TEXAS	GAINES
OBO US OTHER	4216502964	WHARTON UNIT 64 RC2	SABINAL ENERGY OPERATING LLC	TEXAS	GAINES
OBO US OTHER	4216502966	WHARTON UNIT 66W	TEXACO INC	TEXAS	GAINES
OBO US OTHER	4216502968	WHARTON UNIT 68 RC2	SABINAL ENERGY OPERATING LLC	TEXAS	GAINES
OBO US OTHER	4216502969	WHARTON UNIT 69 RC2	SABINAL ENERGY OPERATING LLC	TEXAS	GAINES
OBO US OTHER	4216502875	WHARTON UNIT 70 RC2	SABINAL ENERGY OPERATING LLC	TEXAS	GAINES
OBO US OTHER	4216503196	WHARTON UNIT 71WIW	TEXACO INC	TEXAS	GAINES
OBO US OTHER	4216502877	WHARTON UNIT 73 RC3	SABINAL ENERGY OPERATING LLC	TEXAS	GAINES
OBO US OTHER	4216510039	WHARTON UNIT 78	TEXACO INC	TEXAS	GAINES

Well Group	API	Well Name	Current Operator Name	State	County
OBO US OTHER	4216503139	WHARTON UNIT 8	TEXACO INC	TEXAS	GAINES
OBO US OTHER	4216510183	WHARTON UNIT 81 RC2	SABINAL ENERGY OPERATING LLC	TEXAS	GAINES
OBO US OTHER	4216510751	WHARTON UNIT 86 RC2	SABINAL ENERGY OPERATING LLC	TEXAS	GAINES
OBO US OTHER	4216503085	WHARTON UNIT 90W	SABINAL ENERGY OPERATING LLC	TEXAS	GAINES
OBO US OTHER	4216500134	WHARTON UNIT 92 RC3	SABINAL ENERGY OPERATING LLC	TEXAS	GAINES
OBO US OTHER	4216502059	WHARTON UNIT 96 RC3	SABINAL ENERGY OPERATING LLC	TEXAS	GAINES
OBO US OTHER	4216502058	WHARTON UNIT 97W RC3	SABINAL ENERGY OPERATING LLC	TEXAS	GAINES
OBO US OTHER	4216534957	WHARTON UNIT 98	CHEVRON U S A INC	TEXAS	GAINES
OBO US OTHER	4216535158	WHARTON UNIT WI-190	SABINAL ENERGY OPERATING LLC	TEXAS	GAINES
OBO US OTHER	4216530616	WHARTON UNIT WI-1X	SABINAL ENERGY OPERATING LLC	TEXAS	GAINES
OBO US OTHER	4216503076	WHARTON UNIT WI-28	TEXACO INC	TEXAS	GAINES
OBO US OTHER	4216502956	WHARTON UNIT WI-56	TEXACO INC	TEXAS	GAINES
OBO US OTHER	4216534270	WHARTON UNIT WI-75A	SABINAL ENERGY OPERATING LLC	TEXAS	GAINES
OBO US OTHER	4216532662	WHARTON UT 143	SABINAL ENERGY OPERATING LLC	TEXAS	GAINES
OBO US OTHER	4244531386	WHITE 1	BURK ROYALTY COMPANY LTD	TEXAS	TERRY
OBO US OTHER	4244531283	WHITE 10	CARAVELLE INC	TEXAS	TERRY
OBO US OTHER	4244531382	WHITE 11	BURK ROYALTY COMPANY LTD	TEXAS	TERRY
OBO US OTHER	4244531383	WHITE 12	CARAVELLE INC	TEXAS	TERRY
OBO US OTHER	4244531384	WHITE 13	CARAVELLE INC	TEXAS	TERRY
OBO US OTHER	4244531385	WHITE 14	BURK ROYALTY COMPANY LTD	TEXAS	TERRY
OBO US OTHER	4244532185	WHITE 15	BURK ROYALTY COMPANY LTD	TEXAS	TERRY
OBO US OTHER	4244532184	WHITE 16	BURK ROYALTY COMPANY LTD	TEXAS	TERRY
OBO US OTHER	4244531380	WHITE 2	CARAVELLE INC	TEXAS	TERRY
OBO US OTHER	4244532084	WHITE 2R	BURK ROYALTY COMPANY LTD	TEXAS	TERRY
OBO US OTHER	4244531381	WHITE 3	CARAVELLE INC	TEXAS	TERRY
OBO US OTHER	4244532183	WHITE 3R	BURK ROYALTY COMPANY LTD	TEXAS	TERRY
OBO US OTHER	4244531286	WHITE 4	BURK ROYALTY COMPANY LTD	TEXAS	TERRY
OBO US OTHER	4244531282	WHITE 5	CARAVELLE INC	TEXAS	TERRY
OBO US OTHER	4244531253	WHITE 6	BURK ROYALTY COMPANY LTD	TEXAS	TERRY
OBO US OTHER	4244531254	WHITE 7	BURK ROYALTY COMPANY LTD	TEXAS	TERRY
OBO US OTHER	4244531279	WHITE 8A	BURK ROYALTY COMPANY LTD	TEXAS	TERRY
OBO US OTHER	4244531284	WHITE 9	CARAVELLE INC	TEXAS	TERRY
OBO US OTHER	4243530723	WHITEHEAD /138/ 1	UPP OPERATING LLC	TEXAS	SUTTON
OBO US OTHER	4241330701	WHITTEN /B/ 1-26	EXTEX OPERATING CO	TEXAS	SCHLEICHER
OBO US OTHER	4241331959	WHITTEN `33` 1	TOC ENERGY RESOURCES LLC	TEXAS	SCHLEICHER
OBO US OTHER	4241331958	WHITTEN `33` 2	T X P INC	TEXAS	SCHLEICHER
OBO US OTHER	4241331232	WHITTEN 1	T X P INC	TEXAS	SCHLEICHER
OBO US OTHER	4241330725	WHITTEN 1-C	TOC ENERGY RESOURCES LLC	TEXAS	SCHLEICHER
OBO US OTHER	4241330785	WHITTEN 1-D	TOC ENERGY RESOURCES LLC	TEXAS	SCHLEICHER
OBO US OTHER	4241331908	WHITTEN 2	TOC ENERGY RESOURCES LLC	TEXAS	SCHLEICHER
OBO US OTHER	4241332191	WHITTEN D 2	TOC ENERGY RESOURCES LLC	TEXAS	SCHLEICHER
OBO US OTHER	4241332197	WHITTEN E 3	UNIT PETROLEUM COMPANY	TEXAS	SCHLEICHER
OBO US OTHER	4241330016	WHITTEN WM ETAL 1	T X P INC	TEXAS	SCHLEICHER
OBO US OTHER	4216532051	WHRTN A B JR`SC 24` 94	TEXACO INC	TEXAS	GAINES
OBO US OTHER	4241330727	WILLIAMS /1157/ 2	UNIDENTIFIED	TEXAS	SCHLEICHER
OBO US OTHER	4223531628	WILLIAMS `11` 1	BREITBURN OPERATING LP	TEXAS	IRION
OBO US OTHER	4241330694	WILLIAMS `1157` 1	FORTUNE ENERGY INC	TEXAS	SCHLEICHER
OBO US OTHER	4223531174	WILLIAMS `1203` 2	FORTUNE ENERGY INC	TEXAS	IRION
OBO US OTHER	4241332121	WILLIAMS 1157 3	FORTUNE ENERGY INC	TEXAS	SCHLEICHER
OBO US OTHER	4210539361	WILLIAMS 39 1 RC1	RED STAG OPERATING LLC	TEXAS	CROCKETT
OBO US OTHER	4223533824	WILLIAMS PEARL `1197B` 1	TEJAS PERMIAN OPERATING LLC	TEXAS	IRION
OBO US OTHER	4223533765	WILLIAMS PEARL `1203` 1	TOC ENERGY RESOURCES LLC	TEXAS	IRION
OBO US OTHER	4223533809	WILLIAMS PEARL `1203` 2	TOC ENERGY RESOURCES LLC	TEXAS	IRION
OBO US OTHER	4241332091	WILLIAMS PEARL `1203B` 3	TOC ENERGY RESOURCES LLC	TEXAS	SCHLEICHER
OBO US OTHER	4223533113	WILLIAMS PEARL `A` 1155A	HULEN OPERATING CO	TEXAS	IRION
OBO US OTHER	4223531970	WILLIAMS PEARL `B` 11	HULEN OPERATING CO	TEXAS	IRION
OBO US OTHER	4223532167	WILLIAMS PEARL `B` 12	HULEN OPERATING CO	TEXAS	IRION
OBO US OTHER	4223532022	WILLIAMS PEARL `B` 13	TEJAS PERMIAN OPERATING LLC	TEXAS	IRION
OBO US OTHER	4223532033	WILLIAMS PEARL `B` 14	TEJAS PERMIAN OPERATING LLC	TEXAS	IRION
OBO US OTHER	4223532166	WILLIAMS PEARL `B` 17	TEJAS PERMIAN OPERATING LLC	TEXAS	IRION
OBO US OTHER	4223532618	WILLIAMS PEARL `B` 18	TEJAS PERMIAN OPERATING LLC	TEXAS	IRION
OBO US OTHER	4223500240	WILLIAMS PEARL `B` 2	TEJAS PERMIAN OPERATING LLC	TEXAS	IRION
OBO US OTHER	4223532812	WILLIAMS PEARL `B` 20	TEJAS PERMIAN OPERATING LLC	TEXAS	IRION
OBO US OTHER	4223533168	WILLIAMS PEARL `B` 37C	TEJAS PERMIAN OPERATING LLC	TEXAS	IRION
OBO US OTHER	4223533164	WILLIAMS PEARL `B` 39A	TEJAS PERMIAN OPERATING LLC	TEXAS	IRION
OBO US OTHER	4223530750	WILLIAMS PEARL `B` 7	HULEN OPERATING CO	TEXAS	IRION
OBO US OTHER	4223531422	WILLIAMS PEARL `B` 8	HULEN OPERATING CO	TEXAS	IRION
OBO US OTHER	4223531423	WILLIAMS PEARL `B` 9	HULEN OPERATING CO	TEXAS	IRION
OBO US OTHER	4223530039	WILLIAMS PEARL 1	TOC ENERGY RESOURCES LLC	TEXAS	IRION
OBO US OTHER	4241310334	WILLIAMS PEARL 1	TOC ENERGY RESOURCES LLC	TEXAS	SCHLEICHER
OBO US OTHER	4241330958	WILLIAMS PEARL 10	HULEN OPERATING CO	TEXAS	SCHLEICHER
OBO US OTHER	4223531631	WILLIAMS PEARL 11	COG OPERATING LLC	TEXAS	IRION
OBO US OTHER	4223533484	WILLIAMS PEARL 1155B	HULEN OPERATING CO	TEXAS	IRION
OBO US OTHER	4241331860	WILLIAMS PEARL 1197A	HULEN OPERATING CO	TEXAS	SCHLEICHER
OBO US OTHER	4223532840	WILLIAMS PEARL 12	HULEN OPERATING CO	TEXAS	IRION
OBO US OTHER	4223530046	WILLIAMS PEARL 2	TOC ENERGY RESOURCES LLC	TEXAS	IRION
OBO US OTHER	4223533487	WILLIAMS PEARL 22B RC1	TEJAS PERMIAN OPERATING LLC	TEXAS	IRION
OBO US OTHER	4223533616	WILLIAMS PEARL 23B RC1	TEJAS PERMIAN OPERATING LLC	TEXAS	IRION
OBO US OTHER	4223533706	WILLIAMS PEARL 3	TOC ENERGY RESOURCES LLC	TEXAS	IRION
OBO US OTHER	4223533112	WILLIAMS PEARL 37B	TEJAS PERMIAN OPERATING LLC	TEXAS	IRION
OBO US OTHER	4223534961	WILLIAMS PEARL -A- 5501	HULEN OPERATING CO	TEXAS	IRION
OBO US OTHER	4223534966	WILLIAMS PEARL -A- 5602 RC1	HULEN OPERATING CO	TEXAS	IRION
OBO US OTHER	4241330922	WILLIAMS PEARL -A- 9707	HULEN OPERATING CO	TEXAS	SCHLEICHER
OBO US OTHER	4223533851	WILLIAMS PEARL B 1036	TEJAS PERMIAN OPERATING LLC	TEXAS	IRION

Well Group	API	Well Name	Current Operator Name	State	County
OBO US OTHER	4223532163	WILLIAMS PEARL -B 15	HULEN OPERATING CO	TEXAS	IRION
OBO US OTHER	4223533467	WILLIAMS PEARL B 21B	HULEN OPERATING CO	TEXAS	IRION
OBO US OTHER	4223534962	WILLIAMS PEARL B 3601	TEJAS PERMIAN OPERATING LLC	TEXAS	IRION
OBO US OTHER	4223534963	WILLIAMS PEARL B 3702	TEJAS PERMIAN OPERATING LLC	TEXAS	IRION
OBO US OTHER	4223533395	WILLIAMS PEARL -B- 37D	TEJAS PERMIAN OPERATING LLC	TEXAS	IRION
OBO US OTHER	4241310098	WILLIAMS-1203 1	FORTUNE ENERGY INC	TEXAS	SCHLEICHER
OBO US OTHER	4213510391	WILLIAMSON 1	B & R OIL & GAS COMPANY INC	TEXAS	ECTOR
OBO US OTHER	4213510619	WILLIAMSON 2	B & R OIL & GAS COMPANY INC	TEXAS	ECTOR
OBO US OTHER	4213510503	WILLIAMSON 3	B & R OIL & GAS COMPANY INC	TEXAS	ECTOR
OBO US OTHER	4213510825	WILLIAMSON 4	B & R OIL & GAS COMPANY INC	TEXAS	ECTOR
OBO US OTHER	4213508320	WILLIAMSON A 2	UNIDENTIFIED	TEXAS	ECTOR
OBO US OTHER	4213535637	WILLIAMSON B1	JAY MANAGEMENT COMPANY LLC	TEXAS	ECTOR
OBO US OTHER	4213535837	WILLIAMSON B2	JAY MANAGEMENT COMPANY LLC	TEXAS	ECTOR
OBO US OTHER	4213520132	WILLIAMSON J M `B` 1-LT	JOYCE BROCK	TEXAS	ECTOR
OBO US OTHER	4213508090	WILLIAMSON JESSIE `A` 5	UNIDENTIFIED	TEXAS	ECTOR
OBO US OTHER	4213508317	WILLIAMSON JESSIE 3	BAKER OPERATING INC	TEXAS	ECTOR
OBO US OTHER	4213508318	WILLIAMSON JESSIE 4	BAKER OPERATING INC	TEXAS	ECTOR
OBO US OTHER	4213539586	WILLIAMSON JESSIE 8A	BAKER OPERATING INC	TEXAS	ECTOR
OBO US OTHER	4213508333	WILLIAMSON JESSIE MAY 8-L	RAPTOR RESOURCES INC	TEXAS	ECTOR
OBO US OTHER	3001530474	WINDFOHR `4` FEDERAL 4	RILEY PERMIAN OPERATING CO LLC	NEW MEXICO	EDDY
OBO US OTHER	3001530415	WINDFOHR `4` FEDERAL 5	RILEY PERMIAN OPERATING CO LLC	NEW MEXICO	EDDY
OBO US OTHER	3001530460	WINDFOHR `4` FEDERAL 7	RILEY PERMIAN OPERATING CO LLC	NEW MEXICO	EDDY
OBO US OTHER	3001500774	WINDFOHR R F 2	APACHE CORPORATION	NEW MEXICO	EDDY
OBO US OTHER	4245132387	WINTERBOTHAM `26` 2	TOC ENERGY RESOURCES LLC	TEXAS	TOM GREEN
OBO US OTHER	4223533050	WINTERBOTHAM `779` 1	TOC ENERGY RESOURCES LLC	TEXAS	IRION
OBO US OTHER	4223532985	WINTERBOTHAM `780` 1	TOC ENERGY RESOURCES LLC	TEXAS	IRION
OBO US OTHER	4223533566	WINTERBOTHAM `781` 1	TOC ENERGY RESOURCES LLC	TEXAS	IRION
OBO US OTHER	4223533732	WINTERBOTHAM `B` 2	HULEN OPERATING CO	TEXAS	IRION
OBO US OTHER	4223500511	WINTERBOTHAM B 1	HULEN OPERATING CO	TEXAS	IRION
OBO US OTHER	4223533576	WINTERBOTHAM HEIRS 1	UNIDENTIFIED	TEXAS	IRION
OBO US OTHER	4223533649	WINTERBOTHAM HEIRS 2	FOSSIL PETROLEUM LLC	TEXAS	IRION
OBO US OTHER	4211500370	WJ BURKETT 1	WHITE ROCK OIL & GAS LLC	TEXAS	DAWSON
OBO US OTHER	4244510272	WJ BURKETT 5	WHITE ROCK OIL & GAS LLC	TEXAS	TERRY
OBO US OTHER	4211500379	WJ BURKETT 6	WHITE ROCK OIL & GAS LLC	TEXAS	DAWSON
OBO US OTHER	4211500381	WJ BURKETT 7	WHITE ROCK OIL & GAS LLC	TEXAS	DAWSON
OBO US OTHER	4211500382	WJ BURKETT 8	WHITE ROCK OIL & GAS LLC	TEXAS	DAWSON
OBO US OTHER	4244500495	WM COOR A 1	WHITE ROCK OIL & GAS LLC	TEXAS	TERRY
OBO US OTHER	4244500122	WM COOR A 2	WHITE ROCK OIL & GAS LLC	TEXAS	TERRY
OBO US OTHER	4207901520	WOODLEY 3	APACHE CORPORATION	TEXAS	COCHRAN
OBO US OTHER	4207901518	WOODLEY F L 1	APACHE CORPORATION	TEXAS	COCHRAN
OBO US OTHER	4207901527	WOODLEY F L 10	APACHE CORPORATION	TEXAS	COCHRAN
OBO US OTHER	4207901529	WOODLEY F L 12	APACHE CORPORATION	TEXAS	COCHRAN
OBO US OTHER	4207901530	WOODLEY F L 13	APACHE CORPORATION	TEXAS	COCHRAN
OBO US OTHER	4207901532	WOODLEY F L 15	APACHE CORPORATION	TEXAS	COCHRAN
OBO US OTHER	4207901533	WOODLEY F L 16	APACHE CORPORATION	TEXAS	COCHRAN
OBO US OTHER	4207901534	WOODLEY F L 17	APACHE CORPORATION	TEXAS	COCHRAN
OBO US OTHER	4207901535	WOODLEY F L 18	APACHE CORPORATION	TEXAS	COCHRAN
OBO US OTHER	4207901536	WOODLEY F L 19	APACHE CORPORATION	TEXAS	COCHRAN
OBO US OTHER	4207901519	WOODLEY F L 2	APACHE CORPORATION	TEXAS	COCHRAN
OBO US OTHER	4207901537	WOODLEY F L 20	APACHE CORPORATION	TEXAS	COCHRAN
OBO US OTHER	4207901539	WOODLEY F L 22	APACHE CORPORATION	TEXAS	COCHRAN
OBO US OTHER	4207901540	WOODLEY F L 23	APACHE CORPORATION	TEXAS	COCHRAN
OBO US OTHER	4207901410	WOODLEY F L 24	APACHE CORPORATION	TEXAS	COCHRAN
OBO US OTHER	4207901541	WOODLEY F L 25	APACHE CORPORATION	TEXAS	COCHRAN
OBO US OTHER	4207901542	WOODLEY F L 26	APACHE CORPORATION	TEXAS	COCHRAN
OBO US OTHER	4207901543	WOODLEY F L 27	APACHE CORPORATION	TEXAS	COCHRAN
OBO US OTHER	4207901544	WOODLEY F L 28	APACHE CORPORATION	TEXAS	COCHRAN
OBO US OTHER	4207901545	WOODLEY F L 29	APACHE CORPORATION	TEXAS	COCHRAN
OBO US OTHER	4207901560	WOODLEY F L 30	APACHE CORPORATION	TEXAS	COCHRAN
OBO US OTHER	4207901561	WOODLEY F L 31	APACHE CORPORATION	TEXAS	COCHRAN
OBO US OTHER	4207932792	WOODLEY F L 31-C	APACHE CORPORATION	TEXAS	COCHRAN
OBO US OTHER	4207901563	WOODLEY F L 32	APACHE CORPORATION	TEXAS	COCHRAN
OBO US OTHER	4207901565	WOODLEY F L 33	APACHE CORPORATION	TEXAS	COCHRAN
OBO US OTHER	4207901564	WOODLEY F L 34	APACHE CORPORATION	TEXAS	COCHRAN
OBO US OTHER	4207901566	WOODLEY F L 35	APACHE CORPORATION	TEXAS	COCHRAN
OBO US OTHER	4207930135	WOODLEY F L 36	APACHE CORPORATION	TEXAS	COCHRAN
OBO US OTHER	4207930160	WOODLEY F L 37	APACHE CORPORATION	TEXAS	COCHRAN
OBO US OTHER	4207930161	WOODLEY F L 38	APACHE CORPORATION	TEXAS	COCHRAN
OBO US OTHER	4207930179	WOODLEY F L 39	APACHE CORPORATION	TEXAS	COCHRAN
OBO US OTHER	4207901521	WOODLEY F L 4	APACHE CORPORATION	TEXAS	COCHRAN
OBO US OTHER	4207930180	WOODLEY F L 40	APACHE CORPORATION	TEXAS	COCHRAN
OBO US OTHER	4207930181	WOODLEY F L 41	APACHE CORPORATION	TEXAS	COCHRAN
OBO US OTHER	4207930190	WOODLEY F L 42	APACHE CORPORATION	TEXAS	COCHRAN
OBO US OTHER	4207930192	WOODLEY F L 43	APACHE CORPORATION	TEXAS	COCHRAN
OBO US OTHER	4207930196	WOODLEY F L 44	APACHE CORPORATION	TEXAS	COCHRAN
OBO US OTHER	4207930198	WOODLEY F L 45	APACHE CORPORATION	TEXAS	COCHRAN
OBO US OTHER	4207930197	WOODLEY F L 46	APACHE CORPORATION	TEXAS	COCHRAN
OBO US OTHER	4207930442	WOODLEY F L 47	APACHE CORPORATION	TEXAS	COCHRAN
OBO US OTHER	4207930443	WOODLEY F L 48	APACHE CORPORATION	TEXAS	COCHRAN
OBO US OTHER	4207930448	WOODLEY F L 49	APACHE CORPORATION	TEXAS	COCHRAN
OBO US OTHER	4207901522	WOODLEY F L 5	APACHE CORPORATION	TEXAS	COCHRAN
OBO US OTHER	4207930447	WOODLEY F L 50	APACHE CORPORATION	TEXAS	COCHRAN
OBO US OTHER	4207930449	WOODLEY F L 51	APACHE CORPORATION	TEXAS	COCHRAN
OBO US OTHER	4207930450	WOODLEY F L 52	APACHE CORPORATION	TEXAS	COCHRAN

Well Group	API	Well Name	Current Operator Name	State	County
OBO US OTHER	4207931873	WOODLEY F L 54	APACHE CORPORATION	TEXAS	COCHRAN
OBO US OTHER	4207931872	WOODLEY F L 55	APACHE CORPORATION	TEXAS	COCHRAN
OBO US OTHER	4207931874	WOODLEY F L 56	APACHE CORPORATION	TEXAS	COCHRAN
OBO US OTHER	4207932160	WOODLEY F L 57	APACHE CORPORATION	TEXAS	COCHRAN
OBO US OTHER	4207932231	WOODLEY F L 58	APACHE CORPORATION	TEXAS	COCHRAN
OBO US OTHER	4207932218	WOODLEY F L 59	APACHE CORPORATION	TEXAS	COCHRAN
OBO US OTHER	4207901523	WOODLEY F L 6	APACHE CORPORATION	TEXAS	COCHRAN
OBO US OTHER	4207932232	WOODLEY F L 60	APACHE CORPORATION	TEXAS	COCHRAN
OBO US OTHER	4207932220	WOODLEY F L 61	APACHE CORPORATION	TEXAS	COCHRAN
OBO US OTHER	4207932219	WOODLEY F L 62	APACHE CORPORATION	TEXAS	COCHRAN
OBO US OTHER	4207932209	WOODLEY F L 63	APACHE CORPORATION	TEXAS	COCHRAN
OBO US OTHER	4207932210	WOODLEY F L 64	APACHE CORPORATION	TEXAS	COCHRAN
OBO US OTHER	4207932236	WOODLEY F L 65	APACHE CORPORATION	TEXAS	COCHRAN
OBO US OTHER	4207932235	WOODLEY F L 66	APACHE CORPORATION	TEXAS	COCHRAN
OBO US OTHER	4207932239	WOODLEY F L 67	APACHE CORPORATION	TEXAS	COCHRAN
OBO US OTHER	4207932238	WOODLEY F L 68	APACHE CORPORATION	TEXAS	COCHRAN
OBO US OTHER	4207932237	WOODLEY F L 69	APACHE CORPORATION	TEXAS	COCHRAN
OBO US OTHER	4207901524	WOODLEY F L 7	APACHE CORPORATION	TEXAS	COCHRAN
OBO US OTHER	4207932284	WOODLEY F L 70	APACHE CORPORATION	TEXAS	COCHRAN
OBO US OTHER	4207932288	WOODLEY F L 71	APACHE CORPORATION	TEXAS	COCHRAN
OBO US OTHER	4207932286	WOODLEY F L 72	APACHE CORPORATION	TEXAS	COCHRAN
OBO US OTHER	4207932289	WOODLEY F L 73	APACHE CORPORATION	TEXAS	COCHRAN
OBO US OTHER	4207932285	WOODLEY F L 74	APACHE CORPORATION	TEXAS	COCHRAN
OBO US OTHER	4207932287	WOODLEY F L 75	APACHE CORPORATION	TEXAS	COCHRAN
OBO US OTHER	4207932678	WOODLEY F L 76	APACHE CORPORATION	TEXAS	COCHRAN
OBO US OTHER	4207932679	WOODLEY F L 77A	APACHE CORPORATION	TEXAS	COCHRAN
OBO US OTHER	4207932676	WOODLEY F L 78	APACHE CORPORATION	TEXAS	COCHRAN
OBO US OTHER	4207933209	WOODLEY F L 79W	APACHE CORPORATION	TEXAS	COCHRAN
OBO US OTHER	4207901525	WOODLEY F L 8	APACHE CORPORATION	TEXAS	COCHRAN
OBO US OTHER	4207933210	WOODLEY F L 80W	APACHE CORPORATION	TEXAS	COCHRAN
OBO US OTHER	4207933208	WOODLEY F L 81W	APACHE CORPORATION	TEXAS	COCHRAN
OBO US OTHER	4207933211	WOODLEY F L 82	APACHE CORPORATION	TEXAS	COCHRAN
OBO US OTHER	4207933212	WOODLEY F L 83	APACHE CORPORATION	TEXAS	COCHRAN
OBO US OTHER	4207933213	WOODLEY F L 84	APACHE CORPORATION	TEXAS	COCHRAN
OBO US OTHER	4207933281	WOODLEY F L 85	APACHE CORPORATION	TEXAS	COCHRAN
OBO US OTHER	4207933282	WOODLEY F L 86	APACHE CORPORATION	TEXAS	COCHRAN
OBO US OTHER	4207901526	WOODLEY F L 9	APACHE CORPORATION	TEXAS	COCHRAN
OBO US OTHER	4207933294	WOODLEY F L 92	APACHE CORPORATION	TEXAS	COCHRAN
OBO US OTHER	4207933288	WOODLEY F L 93	APACHE CORPORATION	TEXAS	COCHRAN
OBO US OTHER	4207933289	WOODLEY F L 94	APACHE CORPORATION	TEXAS	COCHRAN
OBO US OTHER	4207933290	WOODLEY F L 95	APACHE CORPORATION	TEXAS	COCHRAN
OBO US OTHER	4207932276	WOODLEY F L 9-A	APACHE CORPORATION	TEXAS	COCHRAN
OBO US OTHER	4207910052	WOODLEY F L -A 2	APACHE CORPORATION	TEXAS	COCHRAN
OBO US OTHER	4207932257	WOODLEY F L WI-11A	APACHE CORPORATION	TEXAS	COCHRAN
OBO US OTHER	4207932098	WOODLEY F L WI-18A	APACHE CORPORATION	TEXAS	COCHRAN
OBO US OTHER	4207930451	WOODLEY F L WI-53	APACHE CORPORATION	TEXAS	COCHRAN
OBO US OTHER	4207930486	WOODLEY F L WS-3	APACHE CORPORATION	TEXAS	COCHRAN
OBO US OTHER	4213539584	WORKER BEE D 0003	MAVERICK PERMIAN LLC	TEXAS	ECTOR
OBO US OTHER	4213539355	WORKER BEE D 1 RC1	MAVERICK PERMIAN LLC	TEXAS	ECTOR
OBO US OTHER	4213539456	WORKER BEE D 2	MAVERICK PERMIAN LLC	TEXAS	ECTOR
OBO US OTHER	4213539883	WORKERBEE `C` 1	MAVERICK PERMIAN LLC	TEXAS	ECTOR
OBO US OTHER	4210500618	WORLD WEST STRAWN UNIT 110	P1 ENERGY LLC	TEXAS	CROCKETT
OBO US OTHER	4221902641	WR MCTEE 1	APACHE CORPORATION	TEXAS	HOCKLEY
OBO US OTHER	4221902642	WR MCTEE 2	APACHE CORPORATION		
OBO US OTHER	4221902643	WR MCTEE 3	APACHE CORPORATION	TEXAS	HOCKLEY
OBO US OTHER	4207900434	WT WEBB 1	APACHE CORPORATION		
OBO US OTHER	4207900435	WT WEBB B 1	APACHE CORPORATION	TEXAS	COCHRAN
OBO US OTHER	4207902353	WW BEASLEY 1	HILCORP	TEXAS	COCHRAN
OBO US OTHER	4207902359	WW BEASLEY 2	APACHE CORPORATION	TEXAS	COCHRAN
OBO US OTHER	3001524376	YATES `C` FEDERAL 10	XTO ENERGY INC	NEW MEXICO	EDDY
OBO US OTHER	3001524373	YATES `C` FEDERAL 12	XTO ENERGY INC	NEW MEXICO	EDDY
OBO US OTHER	3001524386	YATES `C` FEDERAL 13	XTO ENERGY INC	NEW MEXICO	EDDY
OBO US OTHER	3001524378	YATES `C` FEDERAL 14	EXXON MOBIL CORPORATION	NEW MEXICO	EDDY
OBO US OTHER	3001524379	YATES `C` FEDERAL 15	EXXON MOBIL CORPORATION	NEW MEXICO	EDDY
OBO US OTHER	3001524524	YATES `C` FEDERAL 17	XTO ENERGY INC	NEW MEXICO	EDDY
OBO US OTHER	3001524525	YATES `C` FEDERAL 18	XTO ENERGY INC	NEW MEXICO	EDDY
OBO US OTHER	3001524696	YATES `C` FEDERAL 35	XTO ENERGY INC	NEW MEXICO	EDDY
OBO US OTHER	3001526370	YATES `C` FEDERAL 36	XTO ENERGY INC	NEW MEXICO	EDDY
OBO US OTHER	3001524331	YATES `C` FEDERAL 4	XTO ENERGY INC	NEW MEXICO	EDDY
OBO US OTHER	3001524332	YATES `C` FEDERAL 5	XTO ENERGY INC	NEW MEXICO	EDDY
OBO US OTHER	3001502434	YATES `C` FEDERAL 6	XTO ENERGY INC	NEW MEXICO	EDDY
OBO US OTHER	3001524335	YATES `C` FEDERAL 7	XTO ENERGY INC	NEW MEXICO	EDDY
OBO US OTHER	3001524336	YATES `C` FEDERAL 8	EXXON MOBIL CORPORATION	NEW MEXICO	EDDY
OBO US OTHER	3001524337	YATES `C` FEDERAL 9	XTO ENERGY INC	NEW MEXICO	EDDY
OBO US OTHER	3001524377	YATES `C` FEDERAL WD-11	XTO ENERGY INC	NEW MEXICO	EDDY
OBO US OTHER	3001524048	YATES FEDERAL `C` 002	XTO ENERGY INC	NEW MEXICO	EDDY
OBO US OTHER	4216535284	YOUNG KENNETH 2	HAT OIL & GAS INC	TEXAS	GAINES
OBO US OTHER	4227930277	ZAHN 1	OSTRICH OIL & GAS LLC	TEXAS	LAMB
OBO US OTHER	4227930280	ZAHN 2	OSTRICH OIL & GAS LLC	TEXAS	LAMB
OBO US OTHER	4227930289	ZAHN 3	OSTRICH OIL & GAS LLC	TEXAS	LAMB
OBO US OTHER	3001527934	ZINGARO `ANG` FEDERAL 1	EOG Y RESOURCES INC	NEW MEXICO	EDDY
OBO US OTHER	3001530550	ZINGARO `ANG` FEDERAL 4	EOG Y RESOURCES INC	NEW MEXICO	EDDY
OBO US OTHER	3001532346	ZINGARO ANG FEDERAL 5	EOG RESOURCES INC	NEW MEXICO	EDDY
OBO US OTHER	4221902546	ZO LINCOLN 1	SABINAL ENERGY OPERATING LLC	TEXAS	HOCKLEY

Well Group	API	Well Name	Current Operator Name	State	County
OBO US OTHER	4221902548	ZO LINCOLN 3	SABINAL ENERGY OPERATING LLC	TEXAS	HOCKLEY
OBO US OTHER	4221902549	ZO LINCOLN 4	SABINAL ENERGY OPERATING LLC	TEXAS	HOCKLEY
OBO US OTHER	4221902550	ZO LINCOLN 5	SABINAL ENERGY OPERATING LLC	TEXAS	HOCKLEY
OBO US OTHER	4221901883	ZO LINCOLN A 1	SABINAL ENERGY OPERATING LLC	TEXAS	HOCKLEY
OBO US OTHER	4221902551	ZO LINCOLN A 5-A	SABINAL ENERGY OPERATING LLC	TEXAS	HOCKLEY
OBO US OTHER	4221901884	ZO LINCOLN B 2	SABINAL ENERGY OPERATING LLC	TEXAS	HOCKLEY
OBO US OTHER	4221901885	ZO LINCOLN B 3	SABINAL ENERGY OPERATING LLC	TEXAS	HOCKLEY
OBO US OTHER	3001533476	ZONKED STATE 1	COG OPERATING LLC	NEW MEXICO	EDDY
OBO US OTHER	3001533719	ZONKED STATE 2	COG OPERATING LLC	NEW MEXICO	EDDY
OZONA	4210534548	BAGGETT A-3	ANADARKO E&P ONSHORE LLC	TEXAS	CROCKETT
OZONA	4210530048	CARSON, IRA 10-01	ANADARKO E&P ONSHORE LLC	TEXAS	CROCKETT
OZONA	4210537093	CARSON, IRA 10-10	ANADARKO E&P ONSHORE LLC	TEXAS	CROCKETT
OZONA	4210534890	CHILDRESS, WA 3-1F	ANADARKO E&P ONSHORE LLC	TEXAS	CROCKETT
OZONA	4210540217	CLEGG 54-15	ANADARKO E&P ONSHORE LLC	TEXAS	CROCKETT
OZONA	4210531069	COUCH 3	ANADARKO E&P ONSHORE LLC	TEXAS	CROCKETT
OZONA	4210536839	HATTON, EH EST 13-08	ANADARKO E&P ONSHORE LLC	TEXAS	CROCKETT
OZONA	4210536838	HATTON, EH EST 13-09	ANADARKO E&P ONSHORE LLC	TEXAS	CROCKETT
OZONA	4210536846	HATTON, EH EST 13-11	ANADARKO E&P ONSHORE LLC	TEXAS	CROCKETT
OZONA	4210536945	HATTON, EH EST 13-18	ANADARKO E&P ONSHORE LLC	TEXAS	CROCKETT
OZONA	4210536771	HENDERSON C-(BBB6)-5	ANADARKO E&P ONSHORE LLC	TEXAS	CROCKETT
OZONA	4210510875	HENDERSON, JW 0001	OXY USA INC	TEXAS	CROCKETT
OZONA	4210538744	HENDERSON, JW 0002	OXY USA INC	TEXAS	CROCKETT
OZONA	4210536857	HENDERSON, JW 6-4	ANADARKO E&P ONSHORE LLC	TEXAS	CROCKETT
OZONA	4210537529	HOOVER ESTATE 19B #2	ANADARKO E&P ONSHORE LLC	TEXAS	CROCKETT
OZONA	4210532308	HOOVER ESTATE 19B-1	ANADARKO E&P ONSHORE LLC	TEXAS	CROCKETT
OZONA	4210532806	HOOVER, LAURA EST H-1018	ANADARKO E&P ONSHORE LLC	TEXAS	CROCKETT
OZONA	4210530119	MILLSPAUGH, A 04-02	ANADARKO E&P ONSHORE LLC	TEXAS	CROCKETT
OZONA	4210530031	MILLSPAUGH, A 19-01	ANADARKO E&P ONSHORE LLC	TEXAS	CROCKETT
OZONA	4210530040	MILLSPAUGH, AUSTIN 12-2	ANADARKO E&P ONSHORE LLC	TEXAS	CROCKETT
OZONA	4210532585	MILLSPAUGH, AUSTIN C A3-1070	ANADARKO E&P ONSHORE LLC	TEXAS	CROCKETT
OZONA	4210537096	MILLSPAUGH, S 14-5	ANADARKO E&P ONSHORE LLC	TEXAS	CROCKETT
OZONA	4210537275	MONTGOMERY, CC 709D	ANADARKO E&P ONSHORE LLC	TEXAS	CROCKETT
OZONA	4210532075	MONTGOMERY, CC 75D	ANADARKO E&P ONSHORE LLC	TEXAS	CROCKETT
OZONA	4210537916	MONTGOMERY, W.C. #40	ANADARKO E&P ONSHORE LLC	TEXAS	CROCKETT
OZONA	4210536874	MONTGOMERY, WC 32	ANADARKO E&P ONSHORE LLC	TEXAS	CROCKETT
OZONA	4210537316	MONTGOMERY, WC 35	ANADARKO E&P ONSHORE LLC	TEXAS	CROCKETT
OZONA	4210537264	MONTGOMERY, WC C-4	ANADARKO E&P ONSHORE LLC	TEXAS	CROCKETT
OZONA	4213731839	PETERSON 81 0001H	OCCIDENTAL PERMIAN LTD	TEXAS	EDWARDS
OZONA	4210538335	PIERCE 2 1	OXY USA INC	TEXAS	CROCKETT
OZONA	4210538369	PIERCE 2A 1	OXY USA INC	TEXAS	CROCKETT
OZONA	4210538453	PIERCE 4 1	OXY USA INC	TEXAS	CROCKETT
OZONA	4210538628	PIERCE 4 3	OXY USA INC	TEXAS	CROCKETT
OZONA	4210538458	PIERCE 4A 2	OXY USA INC	TEXAS	CROCKETT
OZONA	4210538642	PIERCE 4B 1	OXY USA INC	TEXAS	CROCKETT
OZONA	4210538731	PIERCE 4B 2	OXY USA INC	TEXAS	CROCKETT
OZONA	4210538459	PIERCE 9 1	OXY USA INC	TEXAS	CROCKETT
OZONA	4210530122	PIERCE, JS 02-01	ANADARKO E&P ONSHORE LLC	TEXAS	CROCKETT
OZONA	4210530114	PIERCE, JS 03-01	ANADARKO E&P ONSHORE LLC	TEXAS	CROCKETT
OZONA	4210530034	PIERCE, JS 100-01	ANADARKO E&P ONSHORE LLC	TEXAS	CROCKETT
OZONA	4210530099	PIERCE, JS 1-01	ANADARKO E&P ONSHORE LLC	TEXAS	CROCKETT
OZONA	4210537524	UNION PACIFIC #71	ANADARKO E&P ONSHORE LLC	TEXAS	CROCKETT
OZONA	4210537334	UNION PACIFIC 59	ANADARKO E&P ONSHORE LLC	TEXAS	CROCKETT
OZONA	4210537538	UNION PACIFIC 75	ANADARKO E&P ONSHORE LLC	TEXAS	CROCKETT
OZONA	4210535992	UNION PACIFIC B-06	ANADARKO E&P ONSHORE LLC	TEXAS	CROCKETT
OZONA	4210537006	UNION PACIFIC C-31	ANADARKO E&P ONSHORE LLC	TEXAS	CROCKETT
OZONA	4210539951	UNIVERSITY 32-10 0001	OXY USA WTP LP	TEXAS	CROCKETT
OZONA	4210539950	UNIVERSITY 32-15 0001	OXY USA WTP LP	TEXAS	CROCKETT
OZONA	4210532381	UNIVERSITY BW 0001	OXY USA WTP LP	TEXAS	CROCKETT
OZONA	4210532392	UNIVERSITY BX 0001	OXY USA WTP LP	TEXAS	CROCKETT
OZONA	4210535832	UNIVERSITY BX 0002	OXY USA WTP LP	TEXAS	CROCKETT
OZONA	4210532440	UNIVERSITY BY 0001	OXY USA WTP LP	TEXAS	CROCKETT
OZONA	4210532406	UNIVERSITY BZ 0001	OXY USA WTP LP	TEXAS	CROCKETT
OZONA	4210535907	UNIVERSITY BZ 0002	OXY USA WTP LP	TEXAS	CROCKETT
OZONA	4210532760	UNIVERSITY CB 0001	OXY USA WTP LP	TEXAS	CROCKETT
OZONA	4210533860	UNIVERSITY CG 0001	OXY USA WTP LP	TEXAS	CROCKETT
OZONA	4210536906	WATSON RANCH #2502	ANADARKO E&P ONSHORE LLC	TEXAS	CROCKETT
OZONA	4210536910	WATSON RANCH 1201	ANADARKO E&P ONSHORE LLC	TEXAS	CROCKETT
OZONA	4210537278	WATSON RANCH 2401	ANADARKO E&P ONSHORE LLC	TEXAS	CROCKETT
OZONA	4210536651	WATSON RANCH 8803	ANADARKO E&P ONSHORE LLC	TEXAS	CROCKETT
OZONA	4210537470	WATSON RANCH 8804	ANADARKO E&P ONSHORE LLC	TEXAS	CROCKETT
OZONA	4246530326	WEST A 0001	OXY USA WTP LP	TEXAS	VAL VERDE
OZONA	4246530414	WEST A 0002	OXY USA WTP LP	TEXAS	VAL VERDE
OZONA	4246530340	WEST B 0001	OXY USA WTP LP	TEXAS	VAL VERDE
OZONA	4210510627	WEST B 0002	OXY USA WTP LP	TEXAS	CROCKETT
OZONA	4246530619	WEST B 0003	OXY USA WTP LP	TEXAS	VAL VERDE
OZONA	4210533569	WEST C 0001	OXY USA WTP LP	TEXAS	CROCKETT
OZONA	4246530412	WEST C 0002	OXY USA WTP LP	TEXAS	VAL VERDE
OZONA	4210536444	WEST C 0003	OXY USA WTP LP	TEXAS	CROCKETT
OZONA	4246530493	WEST C 0004	OXY USA WTP LP	TEXAS	VAL VERDE
OZONA	4210538095	WEST C 0005	OXY USA WTP LP	TEXAS	CROCKETT
OZONA	4246530576	WEST C 0006	OXY USA WTP LP	TEXAS	VAL VERDE
OZONA	4246530618	WEST C 0007	OXY USA WTP LP	TEXAS	VAL VERDE
OZONA	4210538373	WEST C 0008	OXY USA WTP LP	TEXAS	CROCKETT
OZONA	4246530390	WEST D 0001	OXY USA WTP LP	TEXAS	VAL VERDE

Well Group	API	Well Name	Current Operator Name	State	County
OZONA	4246530409	WEST D 0002	OXY USA WTP LP	TEXAS	VAL VERDE
OZONA	4246530494	WEST D 0003	OXY USA WTP LP	TEXAS	VAL VERDE
OZONA	4246530617	WEST D 0004	OXY USA WTP LP	TEXAS	VAL VERDE
PAKENHAM EAST	4244330343	MITCHELL 1A 0001	OXY USA INC	TEXAS	TERRELL
PAKENHAM EAST	4244330352	MITCHELL 1A 0002	OXY USA INC	TEXAS	TERRELL
PAKENHAM EAST	4244330363	MITCHELL 1A 0003	OXY USA INC	TEXAS	TERRELL
PAKENHAM EAST	4244330420	MITCHELL 1A 0006	OXY USA INC	TEXAS	TERRELL
PAKENHAM EAST	4244330674	MITCHELL 1A 0011	OXY USA INC	TEXAS	TERRELL
PAKENHAM EAST	4244330673	MITCHELL 1A 0012	OXY USA INC	TEXAS	TERRELL
PAKENHAM EAST	4244330672	MITCHELL 1A 0013	OXY USA INC	TEXAS	TERRELL
PAKENHAM EAST	4244330752	MITCHELL 1A 0016	OXY USA INC	TEXAS	TERRELL
PAKENHAM EAST	4244330823	MITCHELL 1A 0019	OXY USA INC	TEXAS	TERRELL
PAKENHAM EAST	4244330360	MITCHELL 6 0001	OXY USA INC	TEXAS	TERRELL
PAKENHAM EAST	4244330370	MITCHELL 6 0003	OXY USA INC	TEXAS	TERRELL
PAKENHAM EAST	4244330376	MITCHELL 6 0004	OXY USA INC	TEXAS	TERRELL
PAKENHAM EAST	4244330584	MITCHELL 6 0005	OXY USA INC	TEXAS	TERRELL
PAKENHAM EAST	4244330895	MITCHELL 6 0007	OXY USA INC	TEXAS	TERRELL
PAKENHAM EAST	4244330978	MITCHELL 6 0008	OXY USA INC	TEXAS	TERRELL
PAKENHAM EAST	4244330980	MITCHELL 6 0009	OXY USA INC	TEXAS	TERRELL
PAKENHAM EAST	4244331081	MITCHELL 6 0010	OXY USA INC	TEXAS	TERRELL
PAKENHAM EAST	4244330809	MITCHELL 6 0011	OXY USA INC	TEXAS	TERRELL
PAKENHAM EAST	4244330358	MITCHELL 6 0012	OXY USA INC	TEXAS	TERRELL
PAKENHAM EAST	4244331024	MITCHELL 6 0012	OXY USA INC	TEXAS	TERRELL
PAKENHAM EAST	4244331086	MITCHELL 6 0014	OXY USA INC	TEXAS	TERRELL
PAKENHAM EAST	4244330361	MITCHELL 68 0001A	OXY USA INC	TEXAS	TERRELL
PAKENHAM EAST	4244330356	MITCHELL 68 0002	OXY USA INC	TEXAS	TERRELL
PAKENHAM EAST	4244330359	MITCHELL 68 0003	OXY USA INC	TEXAS	TERRELL
PAKENHAM EAST	4244330362	MITCHELL 68 0004	OXY USA INC	TEXAS	TERRELL
PAKENHAM EAST	4244330380	MITCHELL 68 0005	OXY USA INC	TEXAS	TERRELL
PAKENHAM EAST	4244330381	MITCHELL 68 0006	OXY USA INC	TEXAS	TERRELL
PAKENHAM EAST	4244330567	MITCHELL 68 0007	OXY USA INC	TEXAS	TERRELL
PAKENHAM EAST	4244330594	MITCHELL 68 0008	OXY USA INC	TEXAS	TERRELL
PAKENHAM EAST	4244330685	MITCHELL 68 0009	OXY USA INC	TEXAS	TERRELL
PAKENHAM EAST	4244330719	MITCHELL 68 0010	OXY USA INC	TEXAS	TERRELL
PAKENHAM EAST	4244330740	MITCHELL 68 0013	OXY USA INC	TEXAS	TERRELL
PAKENHAM EAST	4244330749	MITCHELL 68 0014	OXY USA INC	TEXAS	TERRELL
PAKENHAM EAST	4244331307	MITCHELL 68 0015	OXY USA INC	TEXAS	TERRELL
PAKENHAM EAST	4244330807	MITCHELL UNIT 6 0006	OXY USA INC	TEXAS	TERRELL
PAKENHAM EAST	4244330052	PAKENHAM 2-1	OXY USA INC	TEXAS	TERRELL
PAKENHAM EAST	4244330357	PAKENHAM 51 0001	OXY USA INC	TEXAS	TERRELL
PAKENHAM EAST	4244330364	PAKENHAM 51 0002	OXY USA INC	TEXAS	TERRELL
PAKENHAM EAST	4244330465	PAKENHAM 51 0003	OXY USA INC	TEXAS	TERRELL
PAKENHAM EAST	4244330504	PAKENHAM 51 0004	OXY USA INC	TEXAS	TERRELL
PAKENHAM EAST	4244330537	PAKENHAM 51 0005	OXY USA INC	TEXAS	TERRELL
PAKENHAM EAST	4244330587	PAKENHAM 51 0006	OXY USA INC	TEXAS	TERRELL
PAKENHAM EAST	4244330852	PAKENHAM 51 0007	OXY USA INC	TEXAS	TERRELL
PAKENHAM EAST	4244330854	PAKENHAM 51 0008	OXY USA INC	TEXAS	TERRELL
PAKENHAM EAST	4244330864	PAKENHAM 51 0009	OXY USA INC	TEXAS	TERRELL
PAKENHAM EAST	4244330870	PAKENHAM 51 0010	OXY USA INC	TEXAS	TERRELL
PAKENHAM EAST	4244330963	PAKENHAM 51 0011	OXY USA INC	TEXAS	TERRELL
PAKENHAM EAST	4244330874	PAKENHAM 51 0012R	OXY USA INC	TEXAS	TERRELL
PAKENHAM EAST	4244331033	PAKENHAM 51 0013	OXY USA INC	TEXAS	TERRELL
PAKENHAM EAST	4244330969	PAKENHAM 51 0014	OXY USA INC	TEXAS	TERRELL
PAKENHAM EAST	4244330050	PAKENHAM 67 0001	OXY USA INC	TEXAS	TERRELL
PAKENHAM EAST	4244330527	PAKENHAM 67 0002	OXY USA INC	TEXAS	TERRELL
PAKENHAM EAST	4244330586	PAKENHAM 67 0003	OXY USA INC	TEXAS	TERRELL
PAKENHAM EAST	4244330596	PAKENHAM 67 0004	OXY USA INC	TEXAS	TERRELL
PAKENHAM EAST	4244330601	PAKENHAM 67 0005	OXY USA INC	TEXAS	TERRELL
PAKENHAM EAST	4244330606	PAKENHAM 67 0006	OXY USA INC	TEXAS	TERRELL
PAKENHAM EAST	4244330836	PAKENHAM 67 0007	OXY USA INC	TEXAS	TERRELL
PAKENHAM EAST	4244330837	PAKENHAM 67 0008	OXY USA INC	TEXAS	TERRELL
PAKENHAM EAST	4244330842	PAKENHAM 67 0009	OXY USA INC	TEXAS	TERRELL
PAKENHAM EAST	4244330840	PAKENHAM 67 0010	OXY USA INC	TEXAS	TERRELL
PAKENHAM EAST	4244330843	PAKENHAM 67 0011	OXY USA INC	TEXAS	TERRELL
PAKENHAM EAST	4244330848	PAKENHAM 67 0012	OXY USA INC	TEXAS	TERRELL
PAKENHAM EAST	4244330849	PAKENHAM 67 0013	OXY USA INC	TEXAS	TERRELL
PAKENHAM EAST	4244330853	PAKENHAM 67 0014	OXY USA INC	TEXAS	TERRELL
PAKENHAM EAST	4244330889	PAKENHAM 67 0015	OXY USA INC	TEXAS	TERRELL
PAKENHAM EAST	4244331032	PAKENHAM 67 0016	OXY USA INC	TEXAS	TERRELL
PAKENHAM EAST	4244330956	PAKENHAM STATE 52 0002	OXY USA INC	TEXAS	TERRELL
PAKENHAM EAST	4244331034	PAKENHAM STATE 52 0003	OXY USA INC	TEXAS	TERRELL
PAKENHAM EAST	4244330476	UNIVERSITY 30 0001	OXY USA INC	TEXAS	TERRELL
PAKENHAM EAST	4244330865	UNIVERSITY 30 0003	OXY USA INC	TEXAS	TERRELL
PAKENHAM EAST	4244330875	UNIVERSITY 30 0004	OXY USA INC	TEXAS	TERRELL
PAKENHAM EAST	4244330028	UNIVERSITY 31 0001	OXY USA INC	TEXAS	TERRELL
PAKENHAM EAST	4244330379	UNIVERSITY 31 0002	OXY USA INC	TEXAS	TERRELL
PAKENHAM EAST	4244330599	UNIVERSITY 31 0003	OXY USA INC	TEXAS	TERRELL
PAKENHAM EAST	4244330638	UNIVERSITY 31 0004	OXY USA INC	TEXAS	TERRELL
PAKENHAM EAST	4244330645	UNIVERSITY 31 0005	OXY USA INC	TEXAS	TERRELL
PAKENHAM EAST	4244330714	UNIVERSITY 31 0006	OXY USA INC	TEXAS	TERRELL
PAKENHAM EAST	4244330737	UNIVERSITY 31 0007	OXY USA INC	TEXAS	TERRELL
PAKENHAM EAST	4244330835	UNIVERSITY 31 0008	OXY USA INC	TEXAS	TERRELL
PAKENHAM EAST	4244330544	UNIVERSITY 32 0001	OXY USA INC	TEXAS	TERRELL
PAKENHAM EAST	4244330652	UNIVERSITY 32 0002	OXY USA INC	TEXAS	TERRELL

Well Group	API	Well Name	Current Operator Name	State	County
PAKENHAM EAST	4244330725	UNIVERSITY 32 0003	OXY USA INC	TEXAS	TERRELL
PAKENHAM EAST	4244330734	UNIVERSITY 32 0004A	OXY USA INC	TEXAS	TERRELL
PAKENHAM WEST	4244310018	MITCHELL 11 0001	OXY USA INC	TEXAS	TERRELL
PAKENHAM WEST	4244330040	MITCHELL 11 0002	OXY USA INC	TEXAS	TERRELL
PAKENHAM WEST	4244330621	MITCHELL 11 0003	OXY USA INC	TEXAS	TERRELL
PAKENHAM WEST	4244330651	MITCHELL 11 0004	OXY USA INC	TEXAS	TERRELL
PAKENHAM WEST	4244330490	MITCHELL 11 0006	OXY USA INC	TEXAS	TERRELL
PAKENHAM WEST	4244331134	MITCHELL 11 0007	OXY USA INC	TEXAS	TERRELL
PAKENHAM WEST	4244330664	MITCHELL 11 0008	OXY USA INC	TEXAS	TERRELL
PAKENHAM WEST	4244330559	MITCHELL 1B 0007	OXY USA INC	TEXAS	TERRELL
PAKENHAM WEST	4244330588	MITCHELL 1B 0008	OXY USA INC	TEXAS	TERRELL
PAKENHAM WEST	4244330656	MITCHELL 1B 0010	OXY USA INC	TEXAS	TERRELL
PAKENHAM WEST	4244330715	MITCHELL 1B 0014	OXY USA INC	TEXAS	TERRELL
PAKENHAM WEST	4244330371	MITCHELL 1C 0004	OXY USA INC	TEXAS	TERRELL
PAKENHAM WEST	4244330373	MITCHELL 1C 0005	OXY USA INC	TEXAS	TERRELL
PAKENHAM WEST	4244330613	MITCHELL 1C 0009	OXY USA INC	TEXAS	TERRELL
PAKENHAM WEST	4244330716	MITCHELL 1C 0015	OXY USA INC	TEXAS	TERRELL
PAKENHAM WEST	4244330833	MITCHELL 1C 0020	OXY USA INC	TEXAS	TERRELL
PAKENHAM WEST	4244330387	MITCHELL 2 0001	OXY USA INC	TEXAS	TERRELL
PAKENHAM WEST	4244330402	MITCHELL 2 0002	OXY USA INC	TEXAS	TERRELL
PAKENHAM WEST	4244330582	MITCHELL 2 0003	OXY USA INC	TEXAS	TERRELL
PAKENHAM WEST	4244330429	MITCHELL 2 0004	OXY USA INC	TEXAS	TERRELL
PAKENHAM WEST	4244330604	MITCHELL 2 0005	OXY USA INC	TEXAS	TERRELL
PAKENHAM WEST	4244330610	MITCHELL 2 0006	OXY USA INC	TEXAS	TERRELL
PAKENHAM WEST	4244330825	MITCHELL 2 0007	OXY USA INC	TEXAS	TERRELL
PAKENHAM WEST	4244330822	MITCHELL 2 0008	OXY USA INC	TEXAS	TERRELL
PAKENHAM WEST	4244330834	MITCHELL 2 0009	OXY USA INC	TEXAS	TERRELL
PAKENHAM WEST	4244330962	MITCHELL 2 0013	OXY USA INC	TEXAS	TERRELL
PAKENHAM WEST	4244330845	MITCHELL 2 0017	OXY USA INC	TEXAS	TERRELL
PAKENHAM WEST	4244330847	MITCHELL 2-11	OXY USA INC	TEXAS	TERRELL
PAKENHAM WEST	4244330947	MITCHELL 3 0002	OXY USA INC	TEXAS	TERRELL
PAKENHAM WEST	4244330289	MITCHELL 31 0001R	OXY USA INC	TEXAS	TERRELL
PAKENHAM WEST	4244330618	MITCHELL 31 0002	OXY USA INC	TEXAS	TERRELL
PAKENHAM WEST	4244330663	MITCHELL 31 0003	OXY USA INC	TEXAS	TERRELL
PAKENHAM WEST	4244330751	MITCHELL 31 0004	OXY USA INC	TEXAS	TERRELL
PAKENHAM WEST	4244330397	MITCHELL 4 0001	OXY USA INC	TEXAS	TERRELL
PAKENHAM WEST	4244330408	MITCHELL 4 0002	OXY USA INC	TEXAS	TERRELL
PAKENHAM WEST	4244330431	MITCHELL 4 0003	OXY USA INC	TEXAS	TERRELL
PAKENHAM WEST	4244330617	MITCHELL 4 0004	OXY USA INC	TEXAS	TERRELL
PAKENHAM WEST	4244330628	MITCHELL 4 0005	OXY USA INC	TEXAS	TERRELL
PAKENHAM WEST	4244330738	MITCHELL 4 0006	OXY USA INC	TEXAS	TERRELL
PAKENHAM WEST	4244330997	MITCHELL 4 0008	OXY USA INC	TEXAS	TERRELL
PAKENHAM WEST	4244330385	MITCHELL 5A 0001	OXY USA INC	TEXAS	TERRELL
PAKENHAM WEST	4244330390	MITCHELL 5A 0003	OXY USA INC	TEXAS	TERRELL
PAKENHAM WEST	4244330403	MITCHELL 5A 0005	OXY USA INC	TEXAS	TERRELL
PAKENHAM WEST	4244330444	MITCHELL 5A 0008	OXY USA INC	TEXAS	TERRELL
PAKENHAM WEST	4244330616	MITCHELL 5A 0009	OXY USA INC	TEXAS	TERRELL
PAKENHAM WEST	4244330614	MITCHELL 5A 0010	OXY USA INC	TEXAS	TERRELL
PAKENHAM WEST	4244330733	MITCHELL 5A 0013	OXY USA INC	TEXAS	TERRELL
PAKENHAM WEST	4244330827	MITCHELL 5A 0014	OXY USA INC	TEXAS	TERRELL
PAKENHAM WEST	4244330821	MITCHELL 5A 0017	OXY USA INC	TEXAS	TERRELL
PAKENHAM WEST	4244330388	MITCHELL 5B 0002	OXY USA INC	TEXAS	TERRELL
PAKENHAM WEST	4244330391	MITCHELL 5B 0004	OXY USA INC	TEXAS	TERRELL
PAKENHAM WEST	4244330432	MITCHELL 5B 0006	OXY USA INC	TEXAS	TERRELL
PAKENHAM WEST	4244330445	MITCHELL 5B 0007	OXY USA INC	TEXAS	TERRELL
PAKENHAM WEST	4244330615	MITCHELL 5B 0011	OXY USA INC	TEXAS	TERRELL
PAKENHAM WEST	4244330655	MITCHELL 5B 0012	OXY USA INC	TEXAS	TERRELL
PAKENHAM WEST	4244330731	MITCHELL 5B 0015A	OXY USA INC	TEXAS	TERRELL
PAKENHAM WEST	4244330806	MITCHELL 5B 0016	OXY USA INC	TEXAS	TERRELL
PAKENHAM WEST	4244310204	MITCHELL 7 0001	OXY USA INC	TEXAS	TERRELL
PAKENHAM WEST	4244330946	MITCHELL 7 0003	OXY USA INC	TEXAS	TERRELL
PAKENHAM WEST	4244331010	MITCHELL 7 0004	OXY USA INC	TEXAS	TERRELL
PAKENHAM WEST	4244331050	MITCHELL 7 0007	OXY USA INC	TEXAS	TERRELL
PAKENHAM WEST	4244331082	MITCHELL 7 0008 A	OXY USA INC	TEXAS	TERRELL
PAKENHAM WEST	4244330353	MITCHELL 7 0702	OXY USA INC	TEXAS	TERRELL
PAKENHAM WEST	4244330058	MITCHELL 8 0001 RC1	OXY USA INC	TEXAS	TERRELL
PAKENHAM WEST	4244330394	MITCHELL 8 0002	OXY USA INC	TEXAS	TERRELL
PAKENHAM WEST	4244330443	MITCHELL 8 0003	OXY USA INC	TEXAS	TERRELL
PAKENHAM WEST	4244330597	MITCHELL 8 0004	OXY USA INC	TEXAS	TERRELL
PAKENHAM WEST	4244330819	MITCHELL 8 0006	OXY USA INC	TEXAS	TERRELL
PAKENHAM WEST	4244330983	MITCHELL 8 0007	OXY USA INC	TEXAS	TERRELL
PAKENHAM WEST	4244331058	MITCHELL 8 0008	OXY USA INC	TEXAS	TERRELL
PAKENHAM WEST	4244331092	MITCHELL 8 0009	OXY USA INC	TEXAS	TERRELL
PAKENHAM WEST	4244331094	MITCHELL 8 0010	OXY USA INC	TEXAS	TERRELL
PAKENHAM WEST	4244331305	MITCHELL 8 0011	OXY USA INC	TEXAS	TERRELL
PAKENHAM WEST	4244330407	MITCHELL 9 0001	OXY USA INC	TEXAS	TERRELL
PAKENHAM WEST	4244330425	MITCHELL 9 0002	OXY USA INC	TEXAS	TERRELL
PAKENHAM WEST	4244330546	MITCHELL 9 0003	OXY USA INC	TEXAS	TERRELL
PAKENHAM WEST	4244330549	MITCHELL 9 0004	OXY USA INC	TEXAS	TERRELL
PAKENHAM WEST	4244330550	MITCHELL 9 0005	OXY USA INC	TEXAS	TERRELL
PAKENHAM WEST	4244330602	MITCHELL 9 0006H	OXY USA INC	TEXAS	TERRELL
PAKENHAM WEST	4244330627	MITCHELL 9 0008H	OXY USA INC	TEXAS	TERRELL
PAKENHAM WEST	4244331005	MITCHELL 9 0009	OXY USA INC	TEXAS	TERRELL
PAKENHAM WEST	4244331067	MITCHELL 9 0010	OXY USA INC	TEXAS	TERRELL

Well Group	API	Well Name	Current Operator Name	State	County
PAKENHAM WEST	4244330814	MITCHELL UNIT 1 0017	OXY USA INC	TEXAS	TERRELL
PAKENHAM WEST	4244330817	MITCHELL UNIT 4 0007	OXY USA INC	TEXAS	TERRELL
RATBED	4200305103	RATLIFF & BEDFORD 0001	OCCIDENTAL PERMIAN LTD	TEXAS	ANDREWS
RATBED	4200305123	RATLIFF & BEDFORD 0002	OCCIDENTAL PERMIAN LTD	TEXAS	ANDREWS
RATBED	4200305104	RATLIFF & BEDFORD 0002 CONFLT	OCCIDENTAL PERMIAN LTD	TEXAS	ANDREWS
RATBED	4200305105	RATLIFF & BEDFORD 0003	OCCIDENTAL PERMIAN LTD	TEXAS	ANDREWS
RATBED	4200305106	RATLIFF & BEDFORD 0004	OCCIDENTAL PERMIAN LTD	TEXAS	ANDREWS
RATBED	4200305107	RATLIFF & BEDFORD 0005	OCCIDENTAL PERMIAN LTD	TEXAS	ANDREWS
RATBED	4200305226	RATLIFF & BEDFORD 0006	OCCIDENTAL PERMIAN LTD	TEXAS	ANDREWS
RATBED	4200305225	RATLIFF & BEDFORD 0007	OCCIDENTAL PERMIAN LTD	TEXAS	ANDREWS
RATBED	4200303138	RATLIFF & BEDFORD 0008	OCCIDENTAL PERMIAN LTD	TEXAS	ANDREWS
RATBED	4200305223	RATLIFF & BEDFORD 0009	OCCIDENTAL PERMIAN LTD	TEXAS	ANDREWS
RATBED	4200305108	RATLIFF & BEDFORD 0010	OCCIDENTAL PERMIAN LTD	TEXAS	ANDREWS
RATBED	4200305109	RATLIFF & BEDFORD 0011	OCCIDENTAL PERMIAN LTD	TEXAS	ANDREWS
RATBED	4200305110	RATLIFF & BEDFORD 0012	OCCIDENTAL PERMIAN LTD	TEXAS	ANDREWS
RATBED	4200305111	RATLIFF & BEDFORD 0013	OCCIDENTAL PERMIAN LTD	TEXAS	ANDREWS
RATBED	4200305112	RATLIFF & BEDFORD 0014	OCCIDENTAL PERMIAN LTD	TEXAS	ANDREWS
RATBED	4200305834	RATLIFF & BEDFORD 0015	OCCIDENTAL PERMIAN LTD	TEXAS	ANDREWS
RATBED	4200305114	RATLIFF & BEDFORD 0016	OCCIDENTAL PERMIAN LTD	TEXAS	ANDREWS
RATBED	4200305115	RATLIFF & BEDFORD 0017R	OCCIDENTAL PERMIAN LTD	TEXAS	ANDREWS
RATBED	4200305116	RATLIFF & BEDFORD 0018	OCCIDENTAL PERMIAN LTD	TEXAS	ANDREWS
RATBED	4200305117	RATLIFF & BEDFORD 0019	OCCIDENTAL PERMIAN LTD	TEXAS	ANDREWS
RATBED	4200305118	RATLIFF & BEDFORD 0020	OCCIDENTAL PERMIAN LTD	TEXAS	ANDREWS
RATBED	4200305119	RATLIFF & BEDFORD 0021	OCCIDENTAL PERMIAN LTD	TEXAS	ANDREWS
RATBED	4200305120	RATLIFF & BEDFORD 0022	OCCIDENTAL PERMIAN LTD	TEXAS	ANDREWS
RATBED	4200305121	RATLIFF & BEDFORD 0023W	OCCIDENTAL PERMIAN LTD	TEXAS	ANDREWS
RATBED	4200305122	RATLIFF & BEDFORD 0024	OCCIDENTAL PERMIAN LTD	TEXAS	ANDREWS
RATBED	4200305124	RATLIFF & BEDFORD 0026C	OCCIDENTAL PERMIAN LTD	TEXAS	ANDREWS
RATBED	4200305125	RATLIFF & BEDFORD 0027	OCCIDENTAL PERMIAN LTD	TEXAS	ANDREWS
RATBED	4200330131	RATLIFF & BEDFORD 0029	OCCIDENTAL PERMIAN LTD	TEXAS	ANDREWS
RATBED	4200330180	RATLIFF & BEDFORD 0030	OCCIDENTAL PERMIAN LTD	TEXAS	ANDREWS
RATBED	4200330221	RATLIFF & BEDFORD 0031	OCCIDENTAL PERMIAN LTD	TEXAS	ANDREWS
RATBED	4200330242	RATLIFF & BEDFORD 0032	OCCIDENTAL PERMIAN LTD	TEXAS	ANDREWS
RATBED	4200330646	RATLIFF & BEDFORD 0033	OCCIDENTAL PERMIAN LTD	TEXAS	ANDREWS
RATBED	4200331670	RATLIFF & BEDFORD 0034	OCCIDENTAL PERMIAN LTD	TEXAS	ANDREWS
RATBED	4200332062	RATLIFF & BEDFORD 0035	OCCIDENTAL PERMIAN LTD	TEXAS	ANDREWS
RATBED	4200337353	RATLIFF & BEDFORD 0036R	OCCIDENTAL PERMIAN LTD	TEXAS	ANDREWS
RATBED	4200337352	RATLIFF & BEDFORD 0037	OCCIDENTAL PERMIAN LTD	TEXAS	ANDREWS
RATBED	4200337351	RATLIFF & BEDFORD 0038	OCCIDENTAL PERMIAN LTD	TEXAS	ANDREWS
RATBED	4200337452	RATLIFF & BEDFORD 0039	OCCIDENTAL PERMIAN LTD	TEXAS	ANDREWS
RATBED	4200338478	RATLIFF & BEDFORD 0040R DVN	OCCIDENTAL PERMIAN LTD	TEXAS	ANDREWS
RATBED	4200337545	RATLIFF & BEDFORD 0041	OCCIDENTAL PERMIAN LTD	TEXAS	ANDREWS
RATBED	4200337679	RATLIFF & BEDFORD 0043	OCCIDENTAL PERMIAN LTD	TEXAS	ANDREWS
RATBED	4200338529	RATLIFF & BEDFORD 0044	OCCIDENTAL PERMIAN LTD	TEXAS	ANDREWS
RATBED	4200338560	RATLIFF & BEDFORD 0045	OCCIDENTAL PERMIAN LTD	TEXAS	ANDREWS
RATBED	4200338631	RATLIFF & BEDFORD 0046	OCCIDENTAL PERMIAN LTD	TEXAS	ANDREWS
RATBED	4200338644	RATLIFF & BEDFORD 0047R	OCCIDENTAL PERMIAN LTD	TEXAS	ANDREWS
RATBED	4200347292	RATLIFF & BEDFORD 0048HZ	OCCIDENTAL PERMIAN LTD	TEXAS	ANDREWS
RATBED	4200347927	RATLIFF & BEDFORD 0049	OCCIDENTAL PERMIAN LTD	TEXAS	ANDREWS
RATBED	4200347930	RATLIFF & BEDFORD 0050	OCCIDENTAL PERMIAN LTD	TEXAS	ANDREWS
RATBED	4200347928	RATLIFF & BEDFORD 0051	OCCIDENTAL PERMIAN LTD	TEXAS	ANDREWS
RATBED	4200347931	RATLIFF & BEDFORD 0052W	OCCIDENTAL PERMIAN LTD	TEXAS	ANDREWS
RATBED	4200347929	RATLIFF & BEDFORD 0053	OCCIDENTAL PERMIAN LTD	TEXAS	ANDREWS
RATBED	4200347926	RATLIFF & BEDFORD 0054	OCCIDENTAL PERMIAN LTD	TEXAS	ANDREWS
RATBED	4200337546	RATLIFF & BEDFORD 040	OCCIDENTAL PERMIAN LTD	TEXAS	ANDREWS
RATBED	4200348847	RATLIFF & BEDFORD 55W	OCCIDENTAL PERMIAN LTD	TEXAS	ANDREWS
ROBERTSON SAN ANDRES UNIT	4216536420	ROBERTSON (SAN ANDRES) UNIT 1261	OCCIDENTAL PERMIAN LTD	TEXAS	GAINES
ROBERTSON SAN ANDRES UNIT	4216531463	ROBERTSON SAN ANDRES UNIT 0001W	OCCIDENTAL PERMIAN LTD	TEXAS	GAINES
ROBERTSON SAN ANDRES UNIT	4216530627	ROBERTSON SAN ANDRES UNIT 0002W	OCCIDENTAL PERMIAN LTD	TEXAS	GAINES
ROBERTSON SAN ANDRES UNIT	4216531578	ROBERTSON SAN ANDRES UNIT 0003W	OCCIDENTAL PERMIAN LTD	TEXAS	GAINES
ROBERTSON SAN ANDRES UNIT	4216530625	ROBERTSON SAN ANDRES UNIT 0004W	OCCIDENTAL PERMIAN LTD	TEXAS	GAINES
ROBERTSON SAN ANDRES UNIT	4216500885	ROBERTSON SAN ANDRES UNIT 0005S	OCCIDENTAL PERMIAN LTD	TEXAS	GAINES
ROBERTSON SAN ANDRES UNIT	4216530684	ROBERTSON SAN ANDRES UNIT 0005W	OCCIDENTAL PERMIAN LTD	TEXAS	GAINES
ROBERTSON SAN ANDRES UNIT	4216531491	ROBERTSON SAN ANDRES UNIT 0006W	OCCIDENTAL PERMIAN LTD	TEXAS	GAINES
ROBERTSON SAN ANDRES UNIT	4216531328	ROBERTSON SAN ANDRES UNIT 0007W	OCCIDENTAL PERMIAN LTD	TEXAS	GAINES
ROBERTSON SAN ANDRES UNIT	4216530685	ROBERTSON SAN ANDRES UNIT 0008W	OCCIDENTAL PERMIAN LTD	TEXAS	GAINES
ROBERTSON SAN ANDRES UNIT	4216530626	ROBERTSON SAN ANDRES UNIT 0009W	OCCIDENTAL PERMIAN LTD	TEXAS	GAINES
ROBERTSON SAN ANDRES UNIT	4216531177	ROBERTSON SAN ANDRES UNIT 0010W	OCCIDENTAL PERMIAN LTD	TEXAS	GAINES
ROBERTSON SAN ANDRES UNIT	4216531241	ROBERTSON SAN ANDRES UNIT 0011W	OCCIDENTAL PERMIAN LTD	TEXAS	GAINES
ROBERTSON SAN ANDRES UNIT	4216531579	ROBERTSON SAN ANDRES UNIT 0012W	OCCIDENTAL PERMIAN LTD	TEXAS	GAINES
ROBERTSON SAN ANDRES UNIT	4216531577	ROBERTSON SAN ANDRES UNIT 0014W	OCCIDENTAL PERMIAN LTD	TEXAS	GAINES
ROBERTSON SAN ANDRES UNIT	4216531173	ROBERTSON SAN ANDRES UNIT 0015W	OCCIDENTAL PERMIAN LTD	TEXAS	GAINES
ROBERTSON SAN ANDRES UNIT	4216530687	ROBERTSON SAN ANDRES UNIT 0016W	OCCIDENTAL PERMIAN LTD	TEXAS	GAINES
ROBERTSON SAN ANDRES UNIT	4216530618	ROBERTSON SAN ANDRES UNIT 0017W	OCCIDENTAL PERMIAN LTD	TEXAS	GAINES
ROBERTSON SAN ANDRES UNIT	4216530656	ROBERTSON SAN ANDRES UNIT 0018W	OCCIDENTAL PERMIAN LTD	TEXAS	GAINES
ROBERTSON SAN ANDRES UNIT	4216502287	ROBERTSON SAN ANDRES UNIT 0019	OCCIDENTAL PERMIAN LTD	TEXAS	GAINES
ROBERTSON SAN ANDRES UNIT	4216502504	ROBERTSON SAN ANDRES UNIT 0020	OCCIDENTAL PERMIAN LTD	TEXAS	GAINES
ROBERTSON SAN ANDRES UNIT	4216502503	ROBERTSON SAN ANDRES UNIT 0021	OCCIDENTAL PERMIAN LTD	TEXAS	GAINES
ROBERTSON SAN ANDRES UNIT	4216530619	ROBERTSON SAN ANDRES UNIT 0022	OCCIDENTAL PERMIAN LTD	TEXAS	GAINES
ROBERTSON SAN ANDRES UNIT	4216531172	ROBERTSON SAN ANDRES UNIT 0023	OCCIDENTAL PERMIAN LTD	TEXAS	GAINES
ROBERTSON SAN ANDRES UNIT	4216530681	ROBERTSON SAN ANDRES UNIT 0024W	OCCIDENTAL PERMIAN LTD	TEXAS	GAINES
ROBERTSON SAN ANDRES UNIT	4216531171	ROBERTSON SAN ANDRES UNIT 0025	OCCIDENTAL PERMIAN LTD	TEXAS	GAINES
ROBERTSON SAN ANDRES UNIT	4216534853	ROBERTSON SAN ANDRES UNIT 0026W	OCCIDENTAL PERMIAN LTD	TEXAS	GAINES
ROBERTSON SAN ANDRES UNIT	4216535415	ROBERTSON SAN ANDRES UNIT 0071	OCCIDENTAL PERMIAN LTD	TEXAS	GAINES

Well Group	API	Well Name	Current Operator Name	State	County
ROBERTSON SAN ANDRES UNIT	4216535106	ROBERTSON SAN ANDRES UNIT 0081	OCCIDENTAL PERMIAN LTD	TEXAS	GAINES
ROBERTSON SAN ANDRES UNIT	4216535103	ROBERTSON SAN ANDRES UNIT 0091	OCCIDENTAL PERMIAN LTD	TEXAS	GAINES
ROBERTSON SAN ANDRES UNIT	4216535482	ROBERTSON SAN ANDRES UNIT 0101	OCCIDENTAL PERMIAN LTD	TEXAS	GAINES
ROBERTSON SAN ANDRES UNIT	4216535717	ROBERTSON SAN ANDRES UNIT 0102	OCCIDENTAL PERMIAN LTD	TEXAS	GAINES
ROBERTSON SAN ANDRES UNIT	4216535763	ROBERTSON SAN ANDRES UNIT 0111	OCCIDENTAL PERMIAN LTD	TEXAS	GAINES
ROBERTSON SAN ANDRES UNIT	4216535716	ROBERTSON SAN ANDRES UNIT 0131	OCCIDENTAL PERMIAN LTD	TEXAS	GAINES
ROBERTSON SAN ANDRES UNIT	4216535295	ROBERTSON SAN ANDRES UNIT 0141	OCCIDENTAL PERMIAN LTD	TEXAS	GAINES
ROBERTSON SAN ANDRES UNIT	4216535104	ROBERTSON SAN ANDRES UNIT 0151	OCCIDENTAL PERMIAN LTD	TEXAS	GAINES
ROBERTSON SAN ANDRES UNIT	4216535105	ROBERTSON SAN ANDRES UNIT 0161	OCCIDENTAL PERMIAN LTD	TEXAS	GAINES
ROBERTSON SAN ANDRES UNIT	4216535339	ROBERTSON SAN ANDRES UNIT 0171	OCCIDENTAL PERMIAN LTD	TEXAS	GAINES
ROBERTSON SAN ANDRES UNIT	4216535481	ROBERTSON SAN ANDRES UNIT 0181	OCCIDENTAL PERMIAN LTD	TEXAS	GAINES
ROBERTSON SAN ANDRES UNIT	4216535718	ROBERTSON SAN ANDRES UNIT 0191	OCCIDENTAL PERMIAN LTD	TEXAS	GAINES
ROBERTSON SAN ANDRES UNIT	4216535692	ROBERTSON SAN ANDRES UNIT 0192	OCCIDENTAL PERMIAN LTD	TEXAS	GAINES
ROBERTSON SAN ANDRES UNIT	4216535296	ROBERTSON SAN ANDRES UNIT 0201	OCCIDENTAL PERMIAN LTD	TEXAS	GAINES
ROBERTSON SAN ANDRES UNIT	4216535297	ROBERTSON SAN ANDRES UNIT 0211	OCCIDENTAL PERMIAN LTD	TEXAS	GAINES
ROBERTSON SAN ANDRES UNIT	4216535719	ROBERTSON SAN ANDRES UNIT 0212	OCCIDENTAL PERMIAN LTD	TEXAS	GAINES
ROBERTSON SAN ANDRES UNIT	4216535416	ROBERTSON SAN ANDRES UNIT 0221	OCCIDENTAL PERMIAN LTD	TEXAS	GAINES
ROBERTSON SAN ANDRES UNIT	4216535690	ROBERTSON SAN ANDRES UNIT 0222	OCCIDENTAL PERMIAN LTD	TEXAS	GAINES
ROBERTSON SAN ANDRES UNIT	4216535472	ROBERTSON SAN ANDRES UNIT 0231	OCCIDENTAL PERMIAN LTD	TEXAS	GAINES
ROBERTSON SAN ANDRES UNIT	4216535691	ROBERTSON SAN ANDRES UNIT 0232	OCCIDENTAL PERMIAN LTD	TEXAS	GAINES
ROBERTSON SAN ANDRES UNIT	4216535480	ROBERTSON SAN ANDRES UNIT 0241	OCCIDENTAL PERMIAN LTD	TEXAS	GAINES
ROBERTSON SAN ANDRES UNIT	4216535720	ROBERTSON SAN ANDRES UNIT 0312	OCCIDENTAL PERMIAN LTD	TEXAS	GAINES
ROBERTSON SAN ANDRES UNIT	4216538279	ROBERTSON SAN ANDRES UNIT 0412	OCCIDENTAL PERMIAN LTD	TEXAS	GAINES
ROBERTSON SAN ANDRES UNIT	4216538280	ROBERTSON SAN ANDRES UNIT 0512	OCCIDENTAL PERMIAN LTD	TEXAS	GAINES
ROBERTSON SAN ANDRES UNIT	4216536742	ROBERTSON SAN ANDRES UNIT 1061	OCCIDENTAL PERMIAN LTD	TEXAS	GAINES
ROBERTSON SAN ANDRES UNIT	4216536743	ROBERTSON SAN ANDRES UNIT 1071	OCCIDENTAL PERMIAN LTD	TEXAS	GAINES
ROBERTSON SAN ANDRES UNIT	4216536346	ROBERTSON SAN ANDRES UNIT 1081	OCCIDENTAL PERMIAN LTD	TEXAS	GAINES
ROBERTSON SAN ANDRES UNIT	4216536340	ROBERTSON SAN ANDRES UNIT 1091	OCCIDENTAL PERMIAN LTD	TEXAS	GAINES
ROBERTSON SAN ANDRES UNIT	4216536744	ROBERTSON SAN ANDRES UNIT 1101	OCCIDENTAL PERMIAN LTD	TEXAS	GAINES
ROBERTSON SAN ANDRES UNIT	4216536745	ROBERTSON SAN ANDRES UNIT 1131	OCCIDENTAL PERMIAN LTD	TEXAS	GAINES
ROBERTSON SAN ANDRES UNIT	4216536746	ROBERTSON SAN ANDRES UNIT 1141	OCCIDENTAL PERMIAN LTD	TEXAS	GAINES
ROBERTSON SAN ANDRES UNIT	4216536338	ROBERTSON SAN ANDRES UNIT 1151	OCCIDENTAL PERMIAN LTD	TEXAS	GAINES
ROBERTSON SAN ANDRES UNIT	4216536339	ROBERTSON SAN ANDRES UNIT 1161	OCCIDENTAL PERMIAN LTD	TEXAS	GAINES
ROBERTSON SAN ANDRES UNIT	4216536747	ROBERTSON SAN ANDRES UNIT 1171	OCCIDENTAL PERMIAN LTD	TEXAS	GAINES
SIMPSON MANN	4210538068	BLACK, HALLIE 3 0001	OCCIDENTAL PERMIAN LTD	TEXAS	CROCKETT
SIMPSON MANN	4210538067	BLACK, HALLIE 3 0002	OCCIDENTAL PERMIAN LTD	TEXAS	CROCKETT
SIMPSON MANN	4210538048	BLACK, HALLIE 3 0003	OCCIDENTAL PERMIAN LTD	TEXAS	CROCKETT
SIMPSON MANN	4210538646	BLACK, HALLIE 3 0004	OCCIDENTAL PERMIAN LTD	TEXAS	CROCKETT
SIMPSON MANN	4210538312	BLACK, HALLIE 3 0005	OCCIDENTAL PERMIAN LTD	TEXAS	CROCKETT
SIMPSON MANN	4210538401	BLACK, HALLIE 3A 0005	OCCIDENTAL PERMIAN LTD	TEXAS	CROCKETT
SIMPSON MANN	4210538400	BLACK, HALLIE 3A 0006	OCCIDENTAL PERMIAN LTD	TEXAS	CROCKETT
SIMPSON MANN	4210538701	BLACK, HALLIE 3A 0007	OCCIDENTAL PERMIAN LTD	TEXAS	CROCKETT
SIMPSON MANN	4210540067	BLACK, HALLIE 3A 0008	OCCIDENTAL PERMIAN LTD	TEXAS	CROCKETT
SIMPSON MANN	4210540066	BLACK, HALLIE 3A 0009	OCCIDENTAL PERMIAN LTD	TEXAS	CROCKETT
SIMPSON MANN	4210540422	BLACK, HALLIE 3A 0010	OCCIDENTAL PERMIAN LTD		
SIMPSON MANN	4210540798	BLACK, HALLIE 3A 0011	OCCIDENTAL PERMIAN LTD	TEXAS	CROCKETT
SIMPSON MANN	4210540702	BLACK, HALLIE 3A 0012	OCCIDENTAL PERMIAN LTD	TEXAS	CROCKETT
SIMPSON MANN	4210540423	BLACK, HALLIE 3B 0001	OCCIDENTAL PERMIAN LTD		
SIMPSON MANN	4210540715	BLACK, HALLIE 3B 0002	OCCIDENTAL PERMIAN LTD	TEXAS	CROCKETT
SIMPSON MANN	4210540746	BLACK, HALLIE 4A 405	OCCIDENTAL PERMIAN LTD	TEXAS	CROCKETT
SIMPSON MANN	4210540748	BLACK, HALLIE 4A 406	OCCIDENTAL PERMIAN LTD	TEXAS	CROCKETT
SIMPSON MANN	4210540784	BLACK, HALLIE 4B 402	OCCIDENTAL PERMIAN LTD	TEXAS	CROCKETT
SIMPSON MANN	4210540785	BLACK, HALLIE 4B 403	OCCIDENTAL PERMIAN LTD	TEXAS	CROCKETT
SIMPSON MANN	4210540806	BLACK, HALLIE 4B 404	OCCIDENTAL PERMIAN LTD	TEXAS	CROCKETT
SIMPSON MANN	4210538168	BLACK, HALLIE 8 0002	OCCIDENTAL PERMIAN LTD		
SIMPSON MANN	4210538169	BLACK, HALLIE 9 0001	OCCIDENTAL PERMIAN LTD	TEXAS	CROCKETT
SIMPSON MANN	4210538190	BLACK, HALLIE 9 0003	OCCIDENTAL PERMIAN LTD	TEXAS	CROCKETT
SIMPSON MANN	4210540310	BROWN BASSETT PECOS UNIT 0002H	LONGFELLOW ENERGY LP	TEXAS	CROCKETT
SIMPSON MANN	4210538530	DANIEL, M. K. 6 & 7 0601	OCCIDENTAL PERMIAN LTD	TEXAS	CROCKETT
SIMPSON MANN	4210538531	DANIEL, M. K. 6 & 7 0602	OCCIDENTAL PERMIAN LTD	TEXAS	CROCKETT
SIMPSON MANN	4210538681	DANIEL, M. K. 6 & 7 0604	OCCIDENTAL PERMIAN LTD	TEXAS	CROCKETT
SIMPSON MANN	4210538702	DANIEL, M. K. 6 & 7 0609	OCCIDENTAL PERMIAN LTD	TEXAS	CROCKETT
SIMPSON MANN	4210538714	DANIEL, M. K. 6 & 7 0610	OCCIDENTAL PERMIAN LTD	TEXAS	CROCKETT
SIMPSON MANN	4210538529	DANIEL, M. K. 6 & 7 0701	OCCIDENTAL PERMIAN LTD	TEXAS	CROCKETT
SIMPSON MANN	4210538528	DANIEL, M. K. 6 & 7 0702	OCCIDENTAL PERMIAN LTD	TEXAS	CROCKETT
SIMPSON MANN	4210538527	DANIEL, M. K. 6 & 7 0703	OCCIDENTAL PERMIAN LTD	TEXAS	CROCKETT
SIMPSON MANN	4210538526	DANIEL, M. K. 6 & 7 0704	OCCIDENTAL PERMIAN LTD	TEXAS	CROCKETT
SIMPSON MANN	4210538525	DANIEL, M. K. 6 & 7 0705	OCCIDENTAL PERMIAN LTD	TEXAS	CROCKETT
SIMPSON MANN	4210538651	DANIEL, M. K. 6 & 7 0706	OCCIDENTAL PERMIAN LTD	TEXAS	CROCKETT
SIMPSON MANN	4210538156	DANIEL, M. K. 109 0003	OCCIDENTAL PERMIAN LTD	TEXAS	CROCKETT
SIMPSON MANN	4210538157	DANIEL, M. K. 109 0004	OCCIDENTAL PERMIAN LTD	TEXAS	CROCKETT
SIMPSON MANN	4210538408	DANIEL, M. K. 109 0006	OCCIDENTAL PERMIAN LTD	TEXAS	CROCKETT
SIMPSON MANN	4210538548	DANIEL, M. K. 109 0007	OCCIDENTAL PERMIAN LTD	TEXAS	CROCKETT
SIMPSON MANN	4210538700	DANIEL, M. K. 109 0009	OCCIDENTAL PERMIAN LTD	TEXAS	CROCKETT
SIMPSON MANN	4210537965	DANIEL, M. K. 110 0001	OCCIDENTAL PERMIAN LTD	TEXAS	CROCKETT
SIMPSON MANN	4210538171	DANIEL, M. K. 110 0002	OCCIDENTAL PERMIAN LTD	TEXAS	CROCKETT
SIMPSON MANN	4210538170	DANIEL, M. K. 110 0003	OCCIDENTAL PERMIAN LTD	TEXAS	CROCKETT
SIMPSON MANN	4210538409	DANIEL, M. K. 110 0005	OCCIDENTAL PERMIAN LTD	TEXAS	CROCKETT
SIMPSON MANN	4210538407	DANIEL, M. K. 110 0006	OCCIDENTAL PERMIAN LTD	TEXAS	CROCKETT
SIMPSON MANN	4210538683	DANIEL, M. K. 110 0008	OCCIDENTAL PERMIAN LTD	TEXAS	CROCKETT
SIMPSON MANN	4210538274	DANIEL, M. K. 111 A 0002	OCCIDENTAL PERMIAN LTD	TEXAS	CROCKETT
SIMPSON MANN	4210538193	DANIEL, M. K. 111 A 0003	OCCIDENTAL PERMIAN LTD	TEXAS	CROCKETT
SIMPSON MANN	4210538484	DANIEL, M. K. 111 A 0004	OCCIDENTAL PERMIAN LTD	TEXAS	CROCKETT
SIMPSON MANN	4210538196	DANIEL, M. K. 111 A 0005	OCCIDENTAL PERMIAN LTD	TEXAS	CROCKETT

Well Group	API	Well Name	Current Operator Name	State	County
SIMPSON MANN	4210538197	DANIEL, M. K. 111 A 0006	OCCIDENTAL PERMIAN LTD	TEXAS	CROCKETT
SIMPSON MANN	4210538494	DANIEL, M. K. 111 A 0007	OCCIDENTAL PERMIAN LTD	TEXAS	CROCKETT
SIMPSON MANN	4210538399	DANIEL, M. K. 111 A 0008	OCCIDENTAL PERMIAN LTD	TEXAS	CROCKETT
SIMPSON MANN	4210540750	DANIEL, M. K. 111 A 0010	OCCIDENTAL PERMIAN LTD	TEXAS	CROCKETT
SIMPSON MANN	4210538044	DANIEL, M. K. 112 0001	OCCIDENTAL PERMIAN LTD	TEXAS	CROCKETT
SIMPSON MANN	4210538045	DANIEL, M. K. 112 0002	OCCIDENTAL PERMIAN LTD	TEXAS	CROCKETT
SIMPSON MANN	4210538046	DANIEL, M. K. 112 0003	OCCIDENTAL PERMIAN LTD	TEXAS	CROCKETT
SIMPSON MANN	4210538159	DANIEL, M. K. 112 0004	OCCIDENTAL PERMIAN LTD	TEXAS	CROCKETT
SIMPSON MANN	4210538158	DANIEL, M. K. 112 0005	OCCIDENTAL PERMIAN LTD	TEXAS	CROCKETT
SIMPSON MANN	4210538188	DANIEL, M. K. 112 A 0006	OCCIDENTAL PERMIAN LTD	TEXAS	CROCKETT
SIMPSON MANN	4210538203	DANIEL, M. K. 112 A 0007	OCCIDENTAL PERMIAN LTD	TEXAS	CROCKETT
SIMPSON MANN	4210538195	DANIEL, M. K. 112 A 0008	OCCIDENTAL PERMIAN LTD	TEXAS	CROCKETT
SIMPSON MANN	4210538550	DANIEL, M. K. 112 A 0009	OCCIDENTAL PERMIAN LTD	TEXAS	CROCKETT
SIMPSON MANN	4210538587	DANIEL, M. K. 112 A 0009A	OCCIDENTAL PERMIAN LTD	TEXAS	CROCKETT
SIMPSON MANN	4210538493	DANIEL, M. K. 112 A 0010	OCCIDENTAL PERMIAN LTD	TEXAS	CROCKETT
SIMPSON MANN	4210538047	DANIEL, M. K. 113 0001	OCCIDENTAL PERMIAN LTD	TEXAS	CROCKETT
SIMPSON MANN	4210538066	DANIEL, M. K. 113 0002	OCCIDENTAL PERMIAN LTD	TEXAS	CROCKETT
SIMPSON MANN	4210538160	DANIEL, M. K. 113 0003	OCCIDENTAL PERMIAN LTD	TEXAS	CROCKETT
SIMPSON MANN	4210538311	DANIEL, M. K. 113 0004	OCCIDENTAL PERMIAN LTD	TEXAS	CROCKETT
SIMPSON MANN	4210538313	DANIEL, M. K. 113 0005	OCCIDENTAL PERMIAN LTD	TEXAS	CROCKETT
SIMPSON MANN	4210538314	DANIEL, M. K. 113 0006	OCCIDENTAL PERMIAN LTD	TEXAS	CROCKETT
SIMPSON MANN	4210538391	DANIEL, M. K. 113 0007	OCCIDENTAL PERMIAN LTD	TEXAS	CROCKETT
SIMPSON MANN	4210540693	DANIEL, M. K. 611	OCCIDENTAL PERMIAN LTD	TEXAS	CROCKETT
SIMPSON MANN	4210540799	DANIEL, M. K. 612	OCCIDENTAL PERMIAN LTD	TEXAS	CROCKETT
SIMPSON MANN	4210540703	DANIEL, M. K. 613	OCCIDENTAL PERMIAN LTD	TEXAS	CROCKETT
SIMPSON MANN	4210540792	DANIEL, M. K. 707	OCCIDENTAL PERMIAN LTD	TEXAS	CROCKETT
SIMPSON MANN	4210540680	DANIEL, M. K. 708	OCCIDENTAL PERMIAN LTD	TEXAS	CROCKETT
SIMPSON MANN	4210540695	DANIEL, M. K. 709	OCCIDENTAL PERMIAN LTD	TEXAS	CROCKETT
SIMPSON MANN	4210540694	DANIEL, M. K. 710	OCCIDENTAL PERMIAN LTD	TEXAS	CROCKETT
SIMPSON MANN	4210540700	DANIEL, M. K. 711	OCCIDENTAL PERMIAN LTD	TEXAS	CROCKETT
SIMPSON MANN	4210540701	DANIEL, M. K. 712	OCCIDENTAL PERMIAN LTD	TEXAS	CROCKETT
SIMPSON MANN	4210540824	DANIEL, M. K. 713	OCCIDENTAL PERMIAN LTD	TEXAS	CROCKETT
SIMPSON MANN	4210510833	MITCHELL 111-1 A	OCCIDENTAL PERMIAN LTD	TEXAS	CROCKETT
SLAUGHTER CONSOLIDATED	4221937366	SLAUGHTER CONSOLIDATE 440H	OCCIDENTAL PERMIAN LTD	TEXAS	HOCKLEY
SLAUGHTER CONSOLIDATED	4221932533	SLAUGHTER CONSOLIDATED 048	OCCIDENTAL PERMIAN LTD	TEXAS	HOCKLEY
SLAUGHTER CONSOLIDATED	4221936421	SLAUGHTER CONSOLIDATED 101	OCCIDENTAL PERMIAN LTD	TEXAS	HOCKLEY
SLAUGHTER CONSOLIDATED	4221936413	SLAUGHTER CONSOLIDATED 102 EI	OCCIDENTAL PERMIAN LTD	TEXAS	HOCKLEY
SLAUGHTER CONSOLIDATED	4221936419	SLAUGHTER CONSOLIDATED 103	OCCIDENTAL PERMIAN LTD	TEXAS	HOCKLEY
SLAUGHTER CONSOLIDATED	4221936414	SLAUGHTER CONSOLIDATED 104	OCCIDENTAL PERMIAN LTD	TEXAS	HOCKLEY
SLAUGHTER CONSOLIDATED	4221936529	SLAUGHTER CONSOLIDATED 105 EI	OCCIDENTAL PERMIAN LTD	TEXAS	HOCKLEY
SLAUGHTER CONSOLIDATED	4221936527	SLAUGHTER CONSOLIDATED 106	OCCIDENTAL PERMIAN LTD	TEXAS	HOCKLEY
SLAUGHTER CONSOLIDATED	4221936678	SLAUGHTER CONSOLIDATED 107	OCCIDENTAL PERMIAN LTD	TEXAS	HOCKLEY
SLAUGHTER CONSOLIDATED	4221936422	SLAUGHTER CONSOLIDATED 108 WI	OCCIDENTAL PERMIAN LTD	TEXAS	HOCKLEY
SLAUGHTER CONSOLIDATED	4221936684	SLAUGHTER CONSOLIDATED 109	OCCIDENTAL PERMIAN LTD	TEXAS	HOCKLEY
SLAUGHTER CONSOLIDATED	4221936685	SLAUGHTER CONSOLIDATED 110	OCCIDENTAL PERMIAN LTD	TEXAS	HOCKLEY
SLAUGHTER CONSOLIDATED	4221936738	SLAUGHTER CONSOLIDATED 111	OCCIDENTAL PERMIAN LTD	TEXAS	HOCKLEY
SLAUGHTER CONSOLIDATED	4221936769	SLAUGHTER CONSOLIDATED 113	OCCIDENTAL PERMIAN LTD	TEXAS	HOCKLEY
SLAUGHTER CONSOLIDATED	4221937471	SLAUGHTER CONSOLIDATED 114H	OCCIDENTAL PERMIAN LTD	TEXAS	HOCKLEY
SLAUGHTER CONSOLIDATED	4221936368	SLAUGHTER CONSOLIDATED 201 EI	OCCIDENTAL PERMIAN LTD	TEXAS	HOCKLEY
SLAUGHTER CONSOLIDATED	4221936434	SLAUGHTER CONSOLIDATED 202	OCCIDENTAL PERMIAN LTD	TEXAS	HOCKLEY
SLAUGHTER CONSOLIDATED	4221936429	SLAUGHTER CONSOLIDATED 203 EI	OCCIDENTAL PERMIAN LTD	TEXAS	HOCKLEY
SLAUGHTER CONSOLIDATED	4221936433	SLAUGHTER CONSOLIDATED 204	OCCIDENTAL PERMIAN LTD	TEXAS	HOCKLEY
SLAUGHTER CONSOLIDATED	4221936379	SLAUGHTER CONSOLIDATED 205	OCCIDENTAL PERMIAN LTD	TEXAS	HOCKLEY
SLAUGHTER CONSOLIDATED	4221936380	SLAUGHTER CONSOLIDATED 206	OCCIDENTAL PERMIAN LTD	TEXAS	HOCKLEY
SLAUGHTER CONSOLIDATED	4221936432	SLAUGHTER CONSOLIDATED 207 EI	OCCIDENTAL PERMIAN LTD	TEXAS	HOCKLEY
SLAUGHTER CONSOLIDATED	4221936378	SLAUGHTER CONSOLIDATED 208	OCCIDENTAL PERMIAN LTD	TEXAS	HOCKLEY
SLAUGHTER CONSOLIDATED	4221936377	SLAUGHTER CONSOLIDATED 209 EI	OCCIDENTAL PERMIAN LTD	TEXAS	HOCKLEY
SLAUGHTER CONSOLIDATED	4221936431	SLAUGHTER CONSOLIDATED 210	OCCIDENTAL PERMIAN LTD	TEXAS	HOCKLEY
SLAUGHTER CONSOLIDATED	4221932398	SLAUGHTER CONSOLIDATED 211 WD A	OCCIDENTAL PERMIAN LTD	TEXAS	HOCKLEY
SLAUGHTER CONSOLIDATED	4221936462	SLAUGHTER CONSOLIDATED 212	OCCIDENTAL PERMIAN LTD	TEXAS	HOCKLEY
SLAUGHTER CONSOLIDATED	4221936463	SLAUGHTER CONSOLIDATED 213	OCCIDENTAL PERMIAN LTD	TEXAS	HOCKLEY
SLAUGHTER CONSOLIDATED	4221936448	SLAUGHTER CONSOLIDATED 214	OCCIDENTAL PERMIAN LTD	TEXAS	HOCKLEY
SLAUGHTER CONSOLIDATED	4221936468	SLAUGHTER CONSOLIDATED 215	OCCIDENTAL PERMIAN LTD	TEXAS	HOCKLEY
SLAUGHTER CONSOLIDATED	4221936668	SLAUGHTER CONSOLIDATED 216	OCCIDENTAL PERMIAN LTD	TEXAS	HOCKLEY
SLAUGHTER CONSOLIDATED	4221936526	SLAUGHTER CONSOLIDATED 217	OCCIDENTAL PERMIAN LTD	TEXAS	HOCKLEY
SLAUGHTER CONSOLIDATED	4221936604	SLAUGHTER CONSOLIDATED 219	OCCIDENTAL PERMIAN LTD	TEXAS	HOCKLEY
SLAUGHTER CONSOLIDATED	4221936603	SLAUGHTER CONSOLIDATED 220	OCCIDENTAL PERMIAN LTD	TEXAS	HOCKLEY
SLAUGHTER CONSOLIDATED	4221936602	SLAUGHTER CONSOLIDATED 221	OCCIDENTAL PERMIAN LTD	TEXAS	HOCKLEY
SLAUGHTER CONSOLIDATED	4221936601	SLAUGHTER CONSOLIDATED 222 EI	OCCIDENTAL PERMIAN LTD	TEXAS	HOCKLEY
SLAUGHTER CONSOLIDATED	4221936600	SLAUGHTER CONSOLIDATED 223 EI	OCCIDENTAL PERMIAN LTD	TEXAS	HOCKLEY
SLAUGHTER CONSOLIDATED	4221936652	SLAUGHTER CONSOLIDATED 224 EI	OCCIDENTAL PERMIAN LTD	TEXAS	HOCKLEY
SLAUGHTER CONSOLIDATED	4221936740	SLAUGHTER CONSOLIDATED 225	OCCIDENTAL PERMIAN LTD	TEXAS	HOCKLEY
SLAUGHTER CONSOLIDATED	4221936744	SLAUGHTER CONSOLIDATED 226	OCCIDENTAL PERMIAN LTD	TEXAS	HOCKLEY
SLAUGHTER CONSOLIDATED	4221936770	SLAUGHTER CONSOLIDATED 227	OCCIDENTAL PERMIAN LTD	TEXAS	HOCKLEY
SLAUGHTER CONSOLIDATED	4221936373	SLAUGHTER CONSOLIDATED 301	OCCIDENTAL PERMIAN LTD	TEXAS	HOCKLEY
SLAUGHTER CONSOLIDATED	4221936374	SLAUGHTER CONSOLIDATED 302	OCCIDENTAL PERMIAN LTD	TEXAS	HOCKLEY
SLAUGHTER CONSOLIDATED	4221936353	SLAUGHTER CONSOLIDATED 303	OCCIDENTAL PERMIAN LTD	TEXAS	HOCKLEY
SLAUGHTER CONSOLIDATED	4221936425	SLAUGHTER CONSOLIDATED 304	OCCIDENTAL PERMIAN LTD	TEXAS	HOCKLEY
SLAUGHTER CONSOLIDATED	4221936360	SLAUGHTER CONSOLIDATED 305	OCCIDENTAL PERMIAN LTD	TEXAS	HOCKLEY
SLAUGHTER CONSOLIDATED	4221936370	SLAUGHTER CONSOLIDATED 306	OCCIDENTAL PERMIAN LTD	TEXAS	HOCKLEY
SLAUGHTER CONSOLIDATED	4221936354	SLAUGHTER CONSOLIDATED 307	OCCIDENTAL PERMIAN LTD	TEXAS	HOCKLEY
SLAUGHTER CONSOLIDATED	4221936376	SLAUGHTER CONSOLIDATED 308	OCCIDENTAL PERMIAN LTD	TEXAS	HOCKLEY
SLAUGHTER CONSOLIDATED	4221936361	SLAUGHTER CONSOLIDATED 309	OCCIDENTAL PERMIAN LTD	TEXAS	HOCKLEY
SLAUGHTER CONSOLIDATED	4221936369	SLAUGHTER CONSOLIDATED 310 A	OCCIDENTAL PERMIAN LTD	TEXAS	HOCKLEY

Well Group	API	Well Name	Current Operator Name	State	County
SLAUGHTER CONSOLIDATED	4221936342	SLAUGHTER CONSOLIDATED 311	OCCIDENTAL PERMIAN LTD	TEXAS	HOCKLEY
SLAUGHTER CONSOLIDATED	4221936371	SLAUGHTER CONSOLIDATED 312 A EI	OCCIDENTAL PERMIAN LTD	TEXAS	HOCKLEY
SLAUGHTER CONSOLIDATED	4221936375	SLAUGHTER CONSOLIDATED 313 A	OCCIDENTAL PERMIAN LTD	TEXAS	HOCKLEY
SLAUGHTER CONSOLIDATED	4221932440	SLAUGHTER CONSOLIDATED 314 WI	OCCIDENTAL PERMIAN LTD	TEXAS	HOCKLEY
SLAUGHTER CONSOLIDATED	4221934308	SLAUGHTER CONSOLIDATED 315 WD	OCCIDENTAL PERMIAN LTD	TEXAS	HOCKLEY
SLAUGHTER CONSOLIDATED	4221936450	SLAUGHTER CONSOLIDATED 318 EI	OCCIDENTAL PERMIAN LTD	TEXAS	HOCKLEY
SLAUGHTER CONSOLIDATED	4221936599	SLAUGHTER CONSOLIDATED 319	OCCIDENTAL PERMIAN LTD	TEXAS	HOCKLEY
SLAUGHTER CONSOLIDATED	4221936623	SLAUGHTER CONSOLIDATED 320 WI	OCCIDENTAL PERMIAN LTD	TEXAS	HOCKLEY
SLAUGHTER CONSOLIDATED	4221936622	SLAUGHTER CONSOLIDATED 321 WI	OCCIDENTAL PERMIAN LTD	TEXAS	HOCKLEY
SLAUGHTER CONSOLIDATED	4221936598	SLAUGHTER CONSOLIDATED 322 EI	OCCIDENTAL PERMIAN LTD	TEXAS	HOCKLEY
SLAUGHTER CONSOLIDATED	4221936643	SLAUGHTER CONSOLIDATED 323H	OCCIDENTAL PERMIAN LTD	TEXAS	HOCKLEY
SLAUGHTER CONSOLIDATED	4221936641	SLAUGHTER CONSOLIDATED 324 EI	OCCIDENTAL PERMIAN LTD	TEXAS	HOCKLEY
SLAUGHTER CONSOLIDATED	4221936642	SLAUGHTER CONSOLIDATED 325	OCCIDENTAL PERMIAN LTD	TEXAS	HOCKLEY
SLAUGHTER CONSOLIDATED	4221936663	SLAUGHTER CONSOLIDATED 326	OCCIDENTAL PERMIAN LTD	TEXAS	HOCKLEY
SLAUGHTER CONSOLIDATED	4221936667	SLAUGHTER CONSOLIDATED 327 EI	OCCIDENTAL PERMIAN LTD	TEXAS	HOCKLEY
SLAUGHTER CONSOLIDATED	4221936679	SLAUGHTER CONSOLIDATED 328	OCCIDENTAL PERMIAN LTD	TEXAS	HOCKLEY
SLAUGHTER CONSOLIDATED	4221936686	SLAUGHTER CONSOLIDATED 330	OCCIDENTAL PERMIAN LTD	TEXAS	HOCKLEY
SLAUGHTER CONSOLIDATED	4221936688	SLAUGHTER CONSOLIDATED 331	OCCIDENTAL PERMIAN LTD	TEXAS	HOCKLEY
SLAUGHTER CONSOLIDATED	4221937198	SLAUGHTER CONSOLIDATED 332	OCCIDENTAL PERMIAN LTD	TEXAS	HOCKLEY
SLAUGHTER CONSOLIDATED	4221937372	SLAUGHTER CONSOLIDATED 333H	OCCIDENTAL PERMIAN LTD	TEXAS	HOCKLEY
SLAUGHTER CONSOLIDATED	4221937367	SLAUGHTER CONSOLIDATED 334H	OCCIDENTAL PERMIAN LTD	TEXAS	HOCKLEY
SLAUGHTER CONSOLIDATED	4221937371	SLAUGHTER CONSOLIDATED 335H	OCCIDENTAL PERMIAN LTD	TEXAS	HOCKLEY
SLAUGHTER CONSOLIDATED	4221937466	SLAUGHTER CONSOLIDATED 336H	OCCIDENTAL PERMIAN LTD	TEXAS	HOCKLEY
SLAUGHTER CONSOLIDATED	4221937468	SLAUGHTER CONSOLIDATED 337H	OCCIDENTAL PERMIAN LTD	TEXAS	HOCKLEY
SLAUGHTER CONSOLIDATED	4221937373	SLAUGHTER CONSOLIDATED 340H	OCCIDENTAL PERMIAN LTD	TEXAS	HOCKLEY
SLAUGHTER CONSOLIDATED	4221937427	SLAUGHTER CONSOLIDATED 341H	OCCIDENTAL PERMIAN LTD	TEXAS	HOCKLEY
SLAUGHTER CONSOLIDATED	4221935013	SLAUGHTER CONSOLIDATED 401	OCCIDENTAL PERMIAN LTD	TEXAS	HOCKLEY
SLAUGHTER CONSOLIDATED	4221932431	SLAUGHTER CONSOLIDATED 403 WI	OCCIDENTAL PERMIAN LTD	TEXAS	HOCKLEY
SLAUGHTER CONSOLIDATED	4221934939	SLAUGHTER CONSOLIDATED 404	OCCIDENTAL PERMIAN LTD	TEXAS	HOCKLEY
SLAUGHTER CONSOLIDATED	4221934825	SLAUGHTER CONSOLIDATED 405 WI	OCCIDENTAL PERMIAN LTD	TEXAS	HOCKLEY
SLAUGHTER CONSOLIDATED	4221935125	SLAUGHTER CONSOLIDATED 406 EI	OCCIDENTAL PERMIAN LTD	TEXAS	HOCKLEY
SLAUGHTER CONSOLIDATED	4221935012	SLAUGHTER CONSOLIDATED 407	OCCIDENTAL PERMIAN LTD	TEXAS	HOCKLEY
SLAUGHTER CONSOLIDATED	4221932384	SLAUGHTER CONSOLIDATED 408	OCCIDENTAL PERMIAN LTD	TEXAS	HOCKLEY
SLAUGHTER CONSOLIDATED	4221932531	SLAUGHTER CONSOLIDATED 409 WI	OCCIDENTAL PERMIAN LTD	TEXAS	HOCKLEY
SLAUGHTER CONSOLIDATED	4221934310	SLAUGHTER CONSOLIDATED 410 A	OCCIDENTAL PERMIAN LTD	TEXAS	HOCKLEY
SLAUGHTER CONSOLIDATED	4221932434	SLAUGHTER CONSOLIDATED 412 WD A	OCCIDENTAL PERMIAN LTD	TEXAS	HOCKLEY
SLAUGHTER CONSOLIDATED	4221934305	SLAUGHTER CONSOLIDATED 413H	OCCIDENTAL PERMIAN LTD	TEXAS	HOCKLEY
SLAUGHTER CONSOLIDATED	4221936426	SLAUGHTER CONSOLIDATED 414	OCCIDENTAL PERMIAN LTD	TEXAS	HOCKLEY
SLAUGHTER CONSOLIDATED	4221936640	SLAUGHTER CONSOLIDATED 415	OCCIDENTAL PERMIAN LTD	TEXAS	HOCKLEY
SLAUGHTER CONSOLIDATED	4221936473	SLAUGHTER CONSOLIDATED 416	OCCIDENTAL PERMIAN LTD	TEXAS	HOCKLEY
SLAUGHTER CONSOLIDATED	4221936474	SLAUGHTER CONSOLIDATED 417	OCCIDENTAL PERMIAN LTD	TEXAS	HOCKLEY
SLAUGHTER CONSOLIDATED	4221936666	SLAUGHTER CONSOLIDATED 418	OCCIDENTAL PERMIAN LTD	TEXAS	HOCKLEY
SLAUGHTER CONSOLIDATED	4221936681	SLAUGHTER CONSOLIDATED 420	OCCIDENTAL PERMIAN LTD	TEXAS	HOCKLEY
SLAUGHTER CONSOLIDATED	4221936687	SLAUGHTER CONSOLIDATED 421	OCCIDENTAL PERMIAN LTD	TEXAS	HOCKLEY
SLAUGHTER CONSOLIDATED	4221936706	SLAUGHTER CONSOLIDATED 422	OCCIDENTAL PERMIAN LTD	TEXAS	HOCKLEY
SLAUGHTER CONSOLIDATED	4221936719	SLAUGHTER CONSOLIDATED 423	OCCIDENTAL PERMIAN LTD	TEXAS	HOCKLEY
SLAUGHTER CONSOLIDATED	4221936722	SLAUGHTER CONSOLIDATED 424H ST1	OCCIDENTAL PERMIAN LTD	TEXAS	HOCKLEY
SLAUGHTER CONSOLIDATED	4221936720	SLAUGHTER CONSOLIDATED 425	OCCIDENTAL PERMIAN LTD	TEXAS	HOCKLEY
SLAUGHTER CONSOLIDATED	4221936721	SLAUGHTER CONSOLIDATED 426	OCCIDENTAL PERMIAN LTD	TEXAS	HOCKLEY
SLAUGHTER CONSOLIDATED	4221936741	SLAUGHTER CONSOLIDATED 427R	OCCIDENTAL PERMIAN LTD	TEXAS	HOCKLEY
SLAUGHTER CONSOLIDATED	4221936742	SLAUGHTER CONSOLIDATED 428	OCCIDENTAL PERMIAN LTD	TEXAS	HOCKLEY
SLAUGHTER CONSOLIDATED	4221936743	SLAUGHTER CONSOLIDATED 429	OCCIDENTAL PERMIAN LTD	TEXAS	HOCKLEY
SLAUGHTER CONSOLIDATED	4221936773	SLAUGHTER CONSOLIDATED 430	OCCIDENTAL PERMIAN LTD	TEXAS	HOCKLEY
SLAUGHTER CONSOLIDATED	4221937283	SLAUGHTER CONSOLIDATED 431	OCCIDENTAL PERMIAN LTD	TEXAS	HOCKLEY
SLAUGHTER CONSOLIDATED	4221937297	SLAUGHTER CONSOLIDATED 434	OCCIDENTAL PERMIAN LTD	TEXAS	HOCKLEY
SLAUGHTER CONSOLIDATED	4221930040	SLAUGHTER GASOLINE PLANT 002 WS	OCCIDENTAL PERMIAN LTD	TEXAS	HOCKLEY
SLAUGHTER CONSOLIDATED	4221931422	SLAUGHTER GASOLINE PLANT 003 WD	OCCIDENTAL PERMIAN LTD	TEXAS	HOCKLEY
SLAUGHTER CONSOLIDATED	4221910091	SLAUGHTER GASOLINE PLANT E003 LPG	OCCIDENTAL PERMIAN LTD	TEXAS	HOCKLEY
SLAUGHTER CONSOLIDATED	4221981907	SLAUGHTER GASOLINE PLANT P001 LPG	OCCIDENTAL PERMIAN LTD	TEXAS	HOCKLEY
SLAUGHTER CONSOLIDATED	4221981908	SLAUGHTER GASOLINE PLANT P002 LPG	OCCIDENTAL PERMIAN LTD	TEXAS	HOCKLEY
SLAUGHTER CONSOLIDATED	4221934309	SLAUGHTER, ALEX A. ESTATE A 50	OCCIDENTAL PERMIAN LTD	TEXAS	HOCKLEY
SLAUGHTER ESTATE UNIT	4221931981	DAVIS, J M 002	OCCIDENTAL PERMIAN LTD	TEXAS	HOCKLEY
SLAUGHTER ESTATE UNIT	4221937064	LONESOME DOVE 001	OCCIDENTAL PERMIAN LTD	TEXAS	HOCKLEY
SLAUGHTER ESTATE UNIT	4221937370	LONESOME DOVE 2H	OCCIDENTAL PERMIAN LTD	TEXAS	HOCKLEY
SLAUGHTER ESTATE UNIT	4221933725	SLAUGHTER EST UT-15 LSE LINE COOP 001 C EI	OCCIDENTAL PERMIAN LTD	TEXAS	HOCKLEY
SLAUGHTER ESTATE UNIT	4221933724	SLAUGHTER EST UT-15 LSE LINE COOP 002 C EI	OCCIDENTAL PERMIAN LTD	TEXAS	HOCKLEY
SLAUGHTER ESTATE UNIT	4221933723	SLAUGHTER EST UT-15 LSE LINE COOP 003 C EI	OCCIDENTAL PERMIAN LTD	TEXAS	HOCKLEY
SLAUGHTER ESTATE UNIT	4221933721	SLAUGHTER EST UT-15 LSE LINE COOP 005 C EI	OCCIDENTAL PERMIAN LTD	TEXAS	HOCKLEY
SLAUGHTER ESTATE UNIT	4221933720	SLAUGHTER EST UT-15 LSE LINE COOP 006 C EI	OCCIDENTAL PERMIAN LTD	TEXAS	HOCKLEY
SLAUGHTER ESTATE UNIT	4221933719	SLAUGHTER EST UT-15 LSE LINE COOP 007 C EI	OCCIDENTAL PERMIAN LTD	TEXAS	HOCKLEY
SLAUGHTER ESTATE UNIT	4221933718	SLAUGHTER EST UT-15 LSE LINE COOP 008 C EI	OCCIDENTAL PERMIAN LTD	TEXAS	HOCKLEY
SLAUGHTER ESTATE UNIT	4221933717	SLAUGHTER EST UT-15 LSE LINE COOP 009 C EI	OCCIDENTAL PERMIAN LTD	TEXAS	HOCKLEY
SLAUGHTER ESTATE UNIT	4221933716	SLAUGHTER EST UT-15 LSE LINE COOP 010 C EI	OCCIDENTAL PERMIAN LTD	TEXAS	HOCKLEY
SLAUGHTER ESTATE UNIT	4221933714	SLAUGHTER EST UT-15 LSE LINE COOP 011 C EI	OCCIDENTAL PERMIAN LTD	TEXAS	HOCKLEY
SLAUGHTER ESTATE UNIT	4221933715	SLAUGHTER EST UT-15 LSE LINE COOP 012 C EI	OCCIDENTAL PERMIAN LTD	TEXAS	HOCKLEY
SLAUGHTER ESTATE UNIT	4221933713	SLAUGHTER EST UT-15 LSE LINE COOP 013 C EI	OCCIDENTAL PERMIAN LTD	TEXAS	HOCKLEY
SLAUGHTER ESTATE UNIT	4221933712	SLAUGHTER EST UT-15 LSE LINE COOP 014 C EI	OCCIDENTAL PERMIAN LTD	TEXAS	HOCKLEY
SLAUGHTER ESTATE UNIT	4221933711	SLAUGHTER EST UT-15 LSE LINE COOP 015 C EI	OCCIDENTAL PERMIAN LTD	TEXAS	HOCKLEY
SLAUGHTER ESTATE UNIT	4221934974	SLAUGHTER ESTATE UNIT 001SF EI	OCCIDENTAL PERMIAN LTD	TEXAS	HOCKLEY
SLAUGHTER ESTATE UNIT	4221934973	SLAUGHTER ESTATE UNIT 002SF EI A	OCCIDENTAL PERMIAN LTD	TEXAS	HOCKLEY
SLAUGHTER ESTATE UNIT	4221900882	SLAUGHTER ESTATE UNIT 011 WI	OCCIDENTAL PERMIAN LTD	TEXAS	HOCKLEY
SLAUGHTER ESTATE UNIT	4221900884	SLAUGHTER ESTATE UNIT 012	OCCIDENTAL PERMIAN LTD	TEXAS	HOCKLEY
SLAUGHTER ESTATE UNIT	4221900886	SLAUGHTER ESTATE UNIT 013 EI	OCCIDENTAL PERMIAN LTD	TEXAS	HOCKLEY
SLAUGHTER ESTATE UNIT	4221900888	SLAUGHTER ESTATE UNIT 014 EI	OCCIDENTAL PERMIAN LTD	TEXAS	HOCKLEY

Well Group	API	Well Name	Current Operator Name	State	County
SLAUGHTER ESTATE UNIT	4221900890	SLAUGHTER ESTATE UNIT 015 EI	OCCIDENTAL PERMIAN LTD	TEXAS	HOCKLEY
SLAUGHTER ESTATE UNIT	4221900892	SLAUGHTER ESTATE UNIT 016	OCCIDENTAL PERMIAN LTD	TEXAS	HOCKLEY
SLAUGHTER ESTATE UNIT	4221900894	SLAUGHTER ESTATE UNIT 017	OCCIDENTAL PERMIAN LTD	TEXAS	HOCKLEY
SLAUGHTER ESTATE UNIT	4221900896	SLAUGHTER ESTATE UNIT 018 EI	OCCIDENTAL PERMIAN LTD	TEXAS	HOCKLEY
SLAUGHTER ESTATE UNIT	4221900898	SLAUGHTER ESTATE UNIT 019 EI	OCCIDENTAL PERMIAN LTD	TEXAS	HOCKLEY
SLAUGHTER ESTATE UNIT	4221900883	SLAUGHTER ESTATE UNIT 021	OCCIDENTAL PERMIAN LTD	TEXAS	HOCKLEY
SLAUGHTER ESTATE UNIT	4221900885	SLAUGHTER ESTATE UNIT 022 EI	OCCIDENTAL PERMIAN LTD	TEXAS	HOCKLEY
SLAUGHTER ESTATE UNIT	4221900887	SLAUGHTER ESTATE UNIT 023	OCCIDENTAL PERMIAN LTD	TEXAS	HOCKLEY
SLAUGHTER ESTATE UNIT	4221900889	SLAUGHTER ESTATE UNIT 024 EI	OCCIDENTAL PERMIAN LTD	TEXAS	HOCKLEY
SLAUGHTER ESTATE UNIT	4221900891	SLAUGHTER ESTATE UNIT 025 EI	OCCIDENTAL PERMIAN LTD	TEXAS	HOCKLEY
SLAUGHTER ESTATE UNIT	4221900893	SLAUGHTER ESTATE UNIT 026	OCCIDENTAL PERMIAN LTD	TEXAS	HOCKLEY
SLAUGHTER ESTATE UNIT	4221900895	SLAUGHTER ESTATE UNIT 027	OCCIDENTAL PERMIAN LTD	TEXAS	HOCKLEY
SLAUGHTER ESTATE UNIT	4221900897	SLAUGHTER ESTATE UNIT 028 EI	OCCIDENTAL PERMIAN LTD	TEXAS	HOCKLEY
SLAUGHTER ESTATE UNIT	4221900899	SLAUGHTER ESTATE UNIT 029 EI	OCCIDENTAL PERMIAN LTD	TEXAS	HOCKLEY
SLAUGHTER ESTATE UNIT	4221902400	SLAUGHTER ESTATE UNIT 031 WI	OCCIDENTAL PERMIAN LTD	TEXAS	HOCKLEY
SLAUGHTER ESTATE UNIT	4221902421	SLAUGHTER ESTATE UNIT 032	OCCIDENTAL PERMIAN LTD	TEXAS	HOCKLEY
SLAUGHTER ESTATE UNIT	4221902412	SLAUGHTER ESTATE UNIT 033 WI	OCCIDENTAL PERMIAN LTD	TEXAS	HOCKLEY
SLAUGHTER ESTATE UNIT	4221902410	SLAUGHTER ESTATE UNIT 034	OCCIDENTAL PERMIAN LTD	TEXAS	HOCKLEY
SLAUGHTER ESTATE UNIT	4221902384	SLAUGHTER ESTATE UNIT 035 WI	OCCIDENTAL PERMIAN LTD	TEXAS	HOCKLEY
SLAUGHTER ESTATE UNIT	4221902422	SLAUGHTER ESTATE UNIT 036 EI	OCCIDENTAL PERMIAN LTD	TEXAS	HOCKLEY
SLAUGHTER ESTATE UNIT	4221902414	SLAUGHTER ESTATE UNIT 037 EI	OCCIDENTAL PERMIAN LTD	TEXAS	HOCKLEY
SLAUGHTER ESTATE UNIT	4221902366	SLAUGHTER ESTATE UNIT 038 EI	OCCIDENTAL PERMIAN LTD	TEXAS	HOCKLEY
SLAUGHTER ESTATE UNIT	4221902425	SLAUGHTER ESTATE UNIT 039 EI	OCCIDENTAL PERMIAN LTD	TEXAS	HOCKLEY
SLAUGHTER ESTATE UNIT	4221937418	SLAUGHTER ESTATE UNIT 0391	OCCIDENTAL PERMIAN LTD	TEXAS	HOCKLEY
SLAUGHTER ESTATE UNIT	4221902363	SLAUGHTER ESTATE UNIT 041	OCCIDENTAL PERMIAN LTD	TEXAS	HOCKLEY
SLAUGHTER ESTATE UNIT	4221902365	SLAUGHTER ESTATE UNIT 042	OCCIDENTAL PERMIAN LTD	TEXAS	HOCKLEY
SLAUGHTER ESTATE UNIT	4221902367	SLAUGHTER ESTATE UNIT 043 EI	OCCIDENTAL PERMIAN LTD	TEXAS	HOCKLEY
SLAUGHTER ESTATE UNIT	4221902369	SLAUGHTER ESTATE UNIT 044 EI	OCCIDENTAL PERMIAN LTD	TEXAS	HOCKLEY
SLAUGHTER ESTATE UNIT	4221902371	SLAUGHTER ESTATE UNIT 045	OCCIDENTAL PERMIAN LTD	TEXAS	HOCKLEY
SLAUGHTER ESTATE UNIT	4221902373	SLAUGHTER ESTATE UNIT 046 EI	OCCIDENTAL PERMIAN LTD	TEXAS	HOCKLEY
SLAUGHTER ESTATE UNIT	4221902375	SLAUGHTER ESTATE UNIT 047	OCCIDENTAL PERMIAN LTD	TEXAS	HOCKLEY
SLAUGHTER ESTATE UNIT	4221902377	SLAUGHTER ESTATE UNIT 048 W/C	OCCIDENTAL PERMIAN LTD	TEXAS	HOCKLEY
SLAUGHTER ESTATE UNIT	4221902379	SLAUGHTER ESTATE UNIT 049	OCCIDENTAL PERMIAN LTD	TEXAS	HOCKLEY
SLAUGHTER ESTATE UNIT	4221901985	SLAUGHTER ESTATE UNIT 051 EI	OCCIDENTAL PERMIAN LTD	TEXAS	HOCKLEY
SLAUGHTER ESTATE UNIT	4221901987	SLAUGHTER ESTATE UNIT 052 EI	OCCIDENTAL PERMIAN LTD	TEXAS	HOCKLEY
SLAUGHTER ESTATE UNIT	4221910086	SLAUGHTER ESTATE UNIT 053 EI	OCCIDENTAL PERMIAN LTD	TEXAS	HOCKLEY
SLAUGHTER ESTATE UNIT	4221910087	SLAUGHTER ESTATE UNIT 054	OCCIDENTAL PERMIAN LTD	TEXAS	HOCKLEY
SLAUGHTER ESTATE UNIT	4221910088	SLAUGHTER ESTATE UNIT 055	OCCIDENTAL PERMIAN LTD	TEXAS	HOCKLEY
SLAUGHTER ESTATE UNIT	4221900505	SLAUGHTER ESTATE UNIT 061 EI	OCCIDENTAL PERMIAN LTD	TEXAS	HOCKLEY
SLAUGHTER ESTATE UNIT	4221900502	SLAUGHTER ESTATE UNIT 062	OCCIDENTAL PERMIAN LTD	TEXAS	HOCKLEY
SLAUGHTER ESTATE UNIT	4221900508	SLAUGHTER ESTATE UNIT 063 W/C	OCCIDENTAL PERMIAN LTD	TEXAS	HOCKLEY
SLAUGHTER ESTATE UNIT	4221910089	SLAUGHTER ESTATE UNIT 064 EI	OCCIDENTAL PERMIAN LTD	TEXAS	HOCKLEY
SLAUGHTER ESTATE UNIT	4221910090	SLAUGHTER ESTATE UNIT 065	OCCIDENTAL PERMIAN LTD	TEXAS	HOCKLEY
SLAUGHTER ESTATE UNIT	4221935821	SLAUGHTER ESTATE UNIT 066	OCCIDENTAL PERMIAN LTD	TEXAS	HOCKLEY
SLAUGHTER ESTATE UNIT	4221935822	SLAUGHTER ESTATE UNIT 067	OCCIDENTAL PERMIAN LTD	TEXAS	HOCKLEY
SLAUGHTER ESTATE UNIT	4221902574	SLAUGHTER ESTATE UNIT 071	OCCIDENTAL PERMIAN LTD	TEXAS	HOCKLEY
SLAUGHTER ESTATE UNIT	4221902683	SLAUGHTER ESTATE UNIT 072	OCCIDENTAL PERMIAN LTD	TEXAS	HOCKLEY
SLAUGHTER ESTATE UNIT	4221902580	SLAUGHTER ESTATE UNIT 073 EI	OCCIDENTAL PERMIAN LTD	TEXAS	HOCKLEY
SLAUGHTER ESTATE UNIT	4221902575	SLAUGHTER ESTATE UNIT 074 WI	OCCIDENTAL PERMIAN LTD	TEXAS	HOCKLEY
SLAUGHTER ESTATE UNIT	4221902576	SLAUGHTER ESTATE UNIT 075 EI	OCCIDENTAL PERMIAN LTD	TEXAS	HOCKLEY
SLAUGHTER ESTATE UNIT	4221902577	SLAUGHTER ESTATE UNIT 076 WI	OCCIDENTAL PERMIAN LTD	TEXAS	HOCKLEY
SLAUGHTER ESTATE UNIT	4221902578	SLAUGHTER ESTATE UNIT 077 EI	OCCIDENTAL PERMIAN LTD	TEXAS	HOCKLEY
SLAUGHTER ESTATE UNIT	4221902579	SLAUGHTER ESTATE UNIT 078	OCCIDENTAL PERMIAN LTD	TEXAS	HOCKLEY
SLAUGHTER ESTATE UNIT	4221903164	SLAUGHTER ESTATE UNIT 081 EI	OCCIDENTAL PERMIAN LTD	TEXAS	HOCKLEY
SLAUGHTER ESTATE UNIT	4221903165	SLAUGHTER ESTATE UNIT 082	OCCIDENTAL PERMIAN LTD	TEXAS	HOCKLEY
SLAUGHTER ESTATE UNIT	4221903166	SLAUGHTER ESTATE UNIT 083 EI	OCCIDENTAL PERMIAN LTD	TEXAS	HOCKLEY
SLAUGHTER ESTATE UNIT	4221903167	SLAUGHTER ESTATE UNIT 084 WI	OCCIDENTAL PERMIAN LTD	TEXAS	HOCKLEY
SLAUGHTER ESTATE UNIT	4221903168	SLAUGHTER ESTATE UNIT 085 EI	OCCIDENTAL PERMIAN LTD	TEXAS	HOCKLEY
SLAUGHTER ESTATE UNIT	4221901935	SLAUGHTER ESTATE UNIT 086	OCCIDENTAL PERMIAN LTD	TEXAS	HOCKLEY
SLAUGHTER ESTATE UNIT	4221910489	SLAUGHTER ESTATE UNIT 087	OCCIDENTAL PERMIAN LTD	TEXAS	HOCKLEY
SLAUGHTER ESTATE UNIT	4221930053	SLAUGHTER ESTATE UNIT 088	OCCIDENTAL PERMIAN LTD	TEXAS	HOCKLEY
SLAUGHTER ESTATE UNIT	4221930106	SLAUGHTER ESTATE UNIT 089	OCCIDENTAL PERMIAN LTD	TEXAS	HOCKLEY
SLAUGHTER ESTATE UNIT	4221900900	SLAUGHTER ESTATE UNIT 110	OCCIDENTAL PERMIAN LTD	TEXAS	HOCKLEY
SLAUGHTER ESTATE UNIT	4221900902	SLAUGHTER ESTATE UNIT 111 EI	OCCIDENTAL PERMIAN LTD	TEXAS	HOCKLEY
SLAUGHTER ESTATE UNIT	4221900904	SLAUGHTER ESTATE UNIT 112	OCCIDENTAL PERMIAN LTD	TEXAS	HOCKLEY
SLAUGHTER ESTATE UNIT	4221930012	SLAUGHTER ESTATE UNIT 113	OCCIDENTAL PERMIAN LTD	TEXAS	HOCKLEY
SLAUGHTER ESTATE UNIT	4221930010	SLAUGHTER ESTATE UNIT 114	OCCIDENTAL PERMIAN LTD	TEXAS	HOCKLEY
SLAUGHTER ESTATE UNIT	4221930003	SLAUGHTER ESTATE UNIT 115 EI	OCCIDENTAL PERMIAN LTD	TEXAS	HOCKLEY
SLAUGHTER ESTATE UNIT	4221930008	SLAUGHTER ESTATE UNIT 116 EI	OCCIDENTAL PERMIAN LTD	TEXAS	HOCKLEY
SLAUGHTER ESTATE UNIT	4221930459	SLAUGHTER ESTATE UNIT 117	OCCIDENTAL PERMIAN LTD	TEXAS	HOCKLEY
SLAUGHTER ESTATE UNIT	4221930463	SLAUGHTER ESTATE UNIT 118 EI	OCCIDENTAL PERMIAN LTD	TEXAS	HOCKLEY
SLAUGHTER ESTATE UNIT	4221930466	SLAUGHTER ESTATE UNIT 119 EI	OCCIDENTAL PERMIAN LTD	TEXAS	HOCKLEY
SLAUGHTER ESTATE UNIT	4221931082	SLAUGHTER ESTATE UNIT 120	OCCIDENTAL PERMIAN LTD	TEXAS	HOCKLEY
SLAUGHTER ESTATE UNIT	4221931086	SLAUGHTER ESTATE UNIT 121	OCCIDENTAL PERMIAN LTD	TEXAS	HOCKLEY
SLAUGHTER ESTATE UNIT	4221931087	SLAUGHTER ESTATE UNIT 122	OCCIDENTAL PERMIAN LTD	TEXAS	HOCKLEY
SLAUGHTER ESTATE UNIT	4221931112	SLAUGHTER ESTATE UNIT 123	OCCIDENTAL PERMIAN LTD	TEXAS	HOCKLEY
SLAUGHTER ESTATE UNIT	4221934041	SLAUGHTER ESTATE UNIT 124	OCCIDENTAL PERMIAN LTD	TEXAS	HOCKLEY
SLAUGHTER ESTATE UNIT	4221934253	SLAUGHTER ESTATE UNIT 125	OCCIDENTAL PERMIAN LTD	TEXAS	HOCKLEY
SLAUGHTER ESTATE UNIT	4221934270	SLAUGHTER ESTATE UNIT 126	OCCIDENTAL PERMIAN LTD	TEXAS	HOCKLEY
SLAUGHTER ESTATE UNIT	4221934275	SLAUGHTER ESTATE UNIT 127	OCCIDENTAL PERMIAN LTD	TEXAS	HOCKLEY
SLAUGHTER ESTATE UNIT	4221935300	SLAUGHTER ESTATE UNIT 128	OCCIDENTAL PERMIAN LTD	TEXAS	HOCKLEY
SLAUGHTER ESTATE UNIT	4221936700	SLAUGHTER ESTATE UNIT 129 W/C	OCCIDENTAL PERMIAN LTD	TEXAS	HOCKLEY
SLAUGHTER ESTATE UNIT	4221936082	SLAUGHTER ESTATE UNIT 1SC WI	OCCIDENTAL PERMIAN LTD	TEXAS	HOCKLEY
SLAUGHTER ESTATE UNIT	4221900901	SLAUGHTER ESTATE UNIT 210 EI	OCCIDENTAL PERMIAN LTD	TEXAS	HOCKLEY

Well Group	API	Well Name	Current Operator Name	State	County
SLAUGHTER ESTATE UNIT	4221930924	SLAUGHTER ESTATE UNIT 2100	OCCIDENTAL PERMIAN LTD	TEXAS	HOCKLEY
SLAUGHTER ESTATE UNIT	4221930925	SLAUGHTER ESTATE UNIT 2101	OCCIDENTAL PERMIAN LTD	TEXAS	HOCKLEY
SLAUGHTER ESTATE UNIT	4221931091	SLAUGHTER ESTATE UNIT 2102	OCCIDENTAL PERMIAN LTD	TEXAS	HOCKLEY
SLAUGHTER ESTATE UNIT	4221931081	SLAUGHTER ESTATE UNIT 2103	OCCIDENTAL PERMIAN LTD	TEXAS	HOCKLEY
SLAUGHTER ESTATE UNIT	4221931080	SLAUGHTER ESTATE UNIT 2104	OCCIDENTAL PERMIAN LTD	TEXAS	HOCKLEY
SLAUGHTER ESTATE UNIT	4221931092	SLAUGHTER ESTATE UNIT 2105	OCCIDENTAL PERMIAN LTD	TEXAS	HOCKLEY
SLAUGHTER ESTATE UNIT	4221931093	SLAUGHTER ESTATE UNIT 2106	OCCIDENTAL PERMIAN LTD	TEXAS	HOCKLEY
SLAUGHTER ESTATE UNIT	4221931079	SLAUGHTER ESTATE UNIT 2107	OCCIDENTAL PERMIAN LTD	TEXAS	HOCKLEY
SLAUGHTER ESTATE UNIT	4221931078	SLAUGHTER ESTATE UNIT 2108	OCCIDENTAL PERMIAN LTD	TEXAS	HOCKLEY
SLAUGHTER ESTATE UNIT	4221931102	SLAUGHTER ESTATE UNIT 2109	OCCIDENTAL PERMIAN LTD	TEXAS	HOCKLEY
SLAUGHTER ESTATE UNIT	4221900903	SLAUGHTER ESTATE UNIT 211	OCCIDENTAL PERMIAN LTD	TEXAS	HOCKLEY
SLAUGHTER ESTATE UNIT	4221931101	SLAUGHTER ESTATE UNIT 2110	OCCIDENTAL PERMIAN LTD	TEXAS	HOCKLEY
SLAUGHTER ESTATE UNIT	4221931088	SLAUGHTER ESTATE UNIT 2111	OCCIDENTAL PERMIAN LTD	TEXAS	HOCKLEY
SLAUGHTER ESTATE UNIT	4221931100	SLAUGHTER ESTATE UNIT 2112	OCCIDENTAL PERMIAN LTD	TEXAS	HOCKLEY
SLAUGHTER ESTATE UNIT	4221931099	SLAUGHTER ESTATE UNIT 2113	OCCIDENTAL PERMIAN LTD	TEXAS	HOCKLEY
SLAUGHTER ESTATE UNIT	4221931098	SLAUGHTER ESTATE UNIT 2114	OCCIDENTAL PERMIAN LTD	TEXAS	HOCKLEY
SLAUGHTER ESTATE UNIT	4221931105	SLAUGHTER ESTATE UNIT 2115	OCCIDENTAL PERMIAN LTD	TEXAS	HOCKLEY
SLAUGHTER ESTATE UNIT	4221931089	SLAUGHTER ESTATE UNIT 2116	OCCIDENTAL PERMIAN LTD	TEXAS	HOCKLEY
SLAUGHTER ESTATE UNIT	4221931097	SLAUGHTER ESTATE UNIT 2117	OCCIDENTAL PERMIAN LTD	TEXAS	HOCKLEY
SLAUGHTER ESTATE UNIT	4221931096	SLAUGHTER ESTATE UNIT 2118	OCCIDENTAL PERMIAN LTD	TEXAS	HOCKLEY
SLAUGHTER ESTATE UNIT	4221931095	SLAUGHTER ESTATE UNIT 2119	OCCIDENTAL PERMIAN LTD	TEXAS	HOCKLEY
SLAUGHTER ESTATE UNIT	4221900905	SLAUGHTER ESTATE UNIT 212 EI	OCCIDENTAL PERMIAN LTD	TEXAS	HOCKLEY
SLAUGHTER ESTATE UNIT	4221931104	SLAUGHTER ESTATE UNIT 2120	OCCIDENTAL PERMIAN LTD	TEXAS	HOCKLEY
SLAUGHTER ESTATE UNIT	4221931083	SLAUGHTER ESTATE UNIT 2121	OCCIDENTAL PERMIAN LTD	TEXAS	HOCKLEY
SLAUGHTER ESTATE UNIT	4221931111	SLAUGHTER ESTATE UNIT 2122	OCCIDENTAL PERMIAN LTD	TEXAS	HOCKLEY
SLAUGHTER ESTATE UNIT	4221931103	SLAUGHTER ESTATE UNIT 2123	OCCIDENTAL PERMIAN LTD	TEXAS	HOCKLEY
SLAUGHTER ESTATE UNIT	4221931090	SLAUGHTER ESTATE UNIT 2125	OCCIDENTAL PERMIAN LTD	TEXAS	HOCKLEY
SLAUGHTER ESTATE UNIT	4221931106	SLAUGHTER ESTATE UNIT 2126	OCCIDENTAL PERMIAN LTD	TEXAS	HOCKLEY
SLAUGHTER ESTATE UNIT	4221931513	SLAUGHTER ESTATE UNIT 2127 OT	OCCIDENTAL PERMIAN LTD	TEXAS	HOCKLEY
SLAUGHTER ESTATE UNIT	4221931512	SLAUGHTER ESTATE UNIT 2128 OT	OCCIDENTAL PERMIAN LTD	TEXAS	HOCKLEY
SLAUGHTER ESTATE UNIT	4221932551	SLAUGHTER ESTATE UNIT 2129 A	OCCIDENTAL PERMIAN LTD	TEXAS	HOCKLEY
SLAUGHTER ESTATE UNIT	4221900906	SLAUGHTER ESTATE UNIT 213	OCCIDENTAL PERMIAN LTD	TEXAS	HOCKLEY
SLAUGHTER ESTATE UNIT	4221934477	SLAUGHTER ESTATE UNIT 2131	OCCIDENTAL PERMIAN LTD	TEXAS	HOCKLEY
SLAUGHTER ESTATE UNIT	4221936026	SLAUGHTER ESTATE UNIT 2139 EI	OCCIDENTAL PERMIAN LTD	TEXAS	HOCKLEY
SLAUGHTER ESTATE UNIT	4221900907	SLAUGHTER ESTATE UNIT 214 EI	OCCIDENTAL PERMIAN LTD	TEXAS	HOCKLEY
SLAUGHTER ESTATE UNIT	4221936113	SLAUGHTER ESTATE UNIT 2140 EI	OCCIDENTAL PERMIAN LTD	TEXAS	HOCKLEY
SLAUGHTER ESTATE UNIT	4221936327	SLAUGHTER ESTATE UNIT 2141 EI	OCCIDENTAL PERMIAN LTD	TEXAS	HOCKLEY
SLAUGHTER ESTATE UNIT	4221936480	SLAUGHTER ESTATE UNIT 2142	OCCIDENTAL PERMIAN LTD	TEXAS	HOCKLEY
SLAUGHTER ESTATE UNIT	4221936476	SLAUGHTER ESTATE UNIT 2143	OCCIDENTAL PERMIAN LTD	TEXAS	HOCKLEY
SLAUGHTER ESTATE UNIT	4221936483	SLAUGHTER ESTATE UNIT 2144	OCCIDENTAL PERMIAN LTD	TEXAS	HOCKLEY
SLAUGHTER ESTATE UNIT	4221936484	SLAUGHTER ESTATE UNIT 2145	OCCIDENTAL PERMIAN LTD	TEXAS	HOCKLEY
SLAUGHTER ESTATE UNIT	4221936607	SLAUGHTER ESTATE UNIT 2146	OCCIDENTAL PERMIAN LTD	TEXAS	HOCKLEY
SLAUGHTER ESTATE UNIT	4221900908	SLAUGHTER ESTATE UNIT 215	OCCIDENTAL PERMIAN LTD	TEXAS	HOCKLEY
SLAUGHTER ESTATE UNIT	4221900909	SLAUGHTER ESTATE UNIT 216	OCCIDENTAL PERMIAN LTD	TEXAS	HOCKLEY
SLAUGHTER ESTATE UNIT	4221900910	SLAUGHTER ESTATE UNIT 217 EI	OCCIDENTAL PERMIAN LTD	TEXAS	HOCKLEY
SLAUGHTER ESTATE UNIT	4221900911	SLAUGHTER ESTATE UNIT 218 EI	OCCIDENTAL PERMIAN LTD	TEXAS	HOCKLEY
SLAUGHTER ESTATE UNIT	4221900912	SLAUGHTER ESTATE UNIT 219 EI	OCCIDENTAL PERMIAN LTD	TEXAS	HOCKLEY
SLAUGHTER ESTATE UNIT	4221900913	SLAUGHTER ESTATE UNIT 220	OCCIDENTAL PERMIAN LTD	TEXAS	HOCKLEY
SLAUGHTER ESTATE UNIT	4221900914	SLAUGHTER ESTATE UNIT 221 EI	OCCIDENTAL PERMIAN LTD	TEXAS	HOCKLEY
SLAUGHTER ESTATE UNIT	4221900915	SLAUGHTER ESTATE UNIT 222	OCCIDENTAL PERMIAN LTD	TEXAS	HOCKLEY
SLAUGHTER ESTATE UNIT	4221900916	SLAUGHTER ESTATE UNIT 223 EI	OCCIDENTAL PERMIAN LTD	TEXAS	HOCKLEY
SLAUGHTER ESTATE UNIT	4221900917	SLAUGHTER ESTATE UNIT 224 EI	OCCIDENTAL PERMIAN LTD	TEXAS	HOCKLEY
SLAUGHTER ESTATE UNIT	4221900918	SLAUGHTER ESTATE UNIT 225	OCCIDENTAL PERMIAN LTD	TEXAS	HOCKLEY
SLAUGHTER ESTATE UNIT	4221900919	SLAUGHTER ESTATE UNIT 226	OCCIDENTAL PERMIAN LTD	TEXAS	HOCKLEY
SLAUGHTER ESTATE UNIT	4221900920	SLAUGHTER ESTATE UNIT 227 WI	OCCIDENTAL PERMIAN LTD	TEXAS	HOCKLEY
SLAUGHTER ESTATE UNIT	4221900921	SLAUGHTER ESTATE UNIT 228	OCCIDENTAL PERMIAN LTD	TEXAS	HOCKLEY
SLAUGHTER ESTATE UNIT	4221900922	SLAUGHTER ESTATE UNIT 229 EI	OCCIDENTAL PERMIAN LTD	TEXAS	HOCKLEY
SLAUGHTER ESTATE UNIT	4221900923	SLAUGHTER ESTATE UNIT 230 EI	OCCIDENTAL PERMIAN LTD	TEXAS	HOCKLEY
SLAUGHTER ESTATE UNIT	4221900924	SLAUGHTER ESTATE UNIT 231 EI	OCCIDENTAL PERMIAN LTD	TEXAS	HOCKLEY
SLAUGHTER ESTATE UNIT	4221900925	SLAUGHTER ESTATE UNIT 232 EI	OCCIDENTAL PERMIAN LTD	TEXAS	HOCKLEY
SLAUGHTER ESTATE UNIT	4221900926	SLAUGHTER ESTATE UNIT 233 WC	OCCIDENTAL PERMIAN LTD	TEXAS	HOCKLEY
SLAUGHTER ESTATE UNIT	4221900927	SLAUGHTER ESTATE UNIT 234 EI	OCCIDENTAL PERMIAN LTD	TEXAS	HOCKLEY
SLAUGHTER ESTATE UNIT	4221900928	SLAUGHTER ESTATE UNIT 235 EI	OCCIDENTAL PERMIAN LTD	TEXAS	HOCKLEY
SLAUGHTER ESTATE UNIT	4221900929	SLAUGHTER ESTATE UNIT 236 EI	OCCIDENTAL PERMIAN LTD	TEXAS	HOCKLEY
SLAUGHTER ESTATE UNIT	4221900930	SLAUGHTER ESTATE UNIT 237 EI	OCCIDENTAL PERMIAN LTD	TEXAS	HOCKLEY
SLAUGHTER ESTATE UNIT	4221900931	SLAUGHTER ESTATE UNIT 238 EI	OCCIDENTAL PERMIAN LTD	TEXAS	HOCKLEY
SLAUGHTER ESTATE UNIT	4221900932	SLAUGHTER ESTATE UNIT 239 EI	OCCIDENTAL PERMIAN LTD	TEXAS	HOCKLEY
SLAUGHTER ESTATE UNIT	4221900933	SLAUGHTER ESTATE UNIT 240 EI	OCCIDENTAL PERMIAN LTD	TEXAS	HOCKLEY
SLAUGHTER ESTATE UNIT	4221900934	SLAUGHTER ESTATE UNIT 241 EI	OCCIDENTAL PERMIAN LTD	TEXAS	HOCKLEY
SLAUGHTER ESTATE UNIT	4221900935	SLAUGHTER ESTATE UNIT 242 W/C	OCCIDENTAL PERMIAN LTD	TEXAS	HOCKLEY
SLAUGHTER ESTATE UNIT	4221900936	SLAUGHTER ESTATE UNIT 243 EI	OCCIDENTAL PERMIAN LTD	TEXAS	HOCKLEY
SLAUGHTER ESTATE UNIT	4221900937	SLAUGHTER ESTATE UNIT 244 EI	OCCIDENTAL PERMIAN LTD	TEXAS	HOCKLEY
SLAUGHTER ESTATE UNIT	4221900938	SLAUGHTER ESTATE UNIT 245 EI	OCCIDENTAL PERMIAN LTD	TEXAS	HOCKLEY
SLAUGHTER ESTATE UNIT	4221900939	SLAUGHTER ESTATE UNIT 246 EI	OCCIDENTAL PERMIAN LTD	TEXAS	HOCKLEY
SLAUGHTER ESTATE UNIT	4221900940	SLAUGHTER ESTATE UNIT 247 EI	OCCIDENTAL PERMIAN LTD	TEXAS	HOCKLEY
SLAUGHTER ESTATE UNIT	4221900941	SLAUGHTER ESTATE UNIT 248 EI	OCCIDENTAL PERMIAN LTD	TEXAS	HOCKLEY
SLAUGHTER ESTATE UNIT	4221900942	SLAUGHTER ESTATE UNIT 249 EI	OCCIDENTAL PERMIAN LTD	TEXAS	HOCKLEY
SLAUGHTER ESTATE UNIT	4221900943	SLAUGHTER ESTATE UNIT 250 EI	OCCIDENTAL PERMIAN LTD	TEXAS	HOCKLEY
SLAUGHTER ESTATE UNIT	4221930018	SLAUGHTER ESTATE UNIT 251	OCCIDENTAL PERMIAN LTD	TEXAS	HOCKLEY
SLAUGHTER ESTATE UNIT	4221930004	SLAUGHTER ESTATE UNIT 252	OCCIDENTAL PERMIAN LTD	TEXAS	HOCKLEY
SLAUGHTER ESTATE UNIT	4221930005	SLAUGHTER ESTATE UNIT 253 EI	OCCIDENTAL PERMIAN LTD	TEXAS	HOCKLEY
SLAUGHTER ESTATE UNIT	4221930011	SLAUGHTER ESTATE UNIT 254	OCCIDENTAL PERMIAN LTD	TEXAS	HOCKLEY
SLAUGHTER ESTATE UNIT	4221930015	SLAUGHTER ESTATE UNIT 255 EI	OCCIDENTAL PERMIAN LTD	TEXAS	HOCKLEY
SLAUGHTER ESTATE UNIT	4221930014	SLAUGHTER ESTATE UNIT 256 EI	OCCIDENTAL PERMIAN LTD	TEXAS	HOCKLEY

Well Group	API	Well Name	Current Operator Name	State	County
SLAUGHTER ESTATE UNIT	4221930013	SLAUGHTER ESTATE UNIT 257	OCCIDENTAL PERMIAN LTD	TEXAS	HOCKLEY
SLAUGHTER ESTATE UNIT	4221930009	SLAUGHTER ESTATE UNIT 258 EI	OCCIDENTAL PERMIAN LTD	TEXAS	HOCKLEY
SLAUGHTER ESTATE UNIT	4221930019	SLAUGHTER ESTATE UNIT 259 EI	OCCIDENTAL PERMIAN LTD	TEXAS	HOCKLEY
SLAUGHTER ESTATE UNIT	4221930017	SLAUGHTER ESTATE UNIT 260	OCCIDENTAL PERMIAN LTD	TEXAS	HOCKLEY
SLAUGHTER ESTATE UNIT	4221930020	SLAUGHTER ESTATE UNIT 261 EI	OCCIDENTAL PERMIAN LTD	TEXAS	HOCKLEY
SLAUGHTER ESTATE UNIT	4221930021	SLAUGHTER ESTATE UNIT 262 EI	OCCIDENTAL PERMIAN LTD	TEXAS	HOCKLEY
SLAUGHTER ESTATE UNIT	4221930016	SLAUGHTER ESTATE UNIT 263	OCCIDENTAL PERMIAN LTD	TEXAS	HOCKLEY
SLAUGHTER ESTATE UNIT	4221930057	SLAUGHTER ESTATE UNIT 264	OCCIDENTAL PERMIAN LTD	TEXAS	HOCKLEY
SLAUGHTER ESTATE UNIT	4221930056	SLAUGHTER ESTATE UNIT 265	OCCIDENTAL PERMIAN LTD	TEXAS	HOCKLEY
SLAUGHTER ESTATE UNIT	4221930222	SLAUGHTER ESTATE UNIT 266 EI	OCCIDENTAL PERMIAN LTD	TEXAS	HOCKLEY
SLAUGHTER ESTATE UNIT	4221930462	SLAUGHTER ESTATE UNIT 267 EI	OCCIDENTAL PERMIAN LTD	TEXAS	HOCKLEY
SLAUGHTER ESTATE UNIT	4221930461	SLAUGHTER ESTATE UNIT 268 EI	OCCIDENTAL PERMIAN LTD	TEXAS	HOCKLEY
SLAUGHTER ESTATE UNIT	4221930460	SLAUGHTER ESTATE UNIT 269 EI	OCCIDENTAL PERMIAN LTD	TEXAS	HOCKLEY
SLAUGHTER ESTATE UNIT	4221930468	SLAUGHTER ESTATE UNIT 270 EI	OCCIDENTAL PERMIAN LTD	TEXAS	HOCKLEY
SLAUGHTER ESTATE UNIT	4221930470	SLAUGHTER ESTATE UNIT 271	OCCIDENTAL PERMIAN LTD	TEXAS	HOCKLEY
SLAUGHTER ESTATE UNIT	4221930469	SLAUGHTER ESTATE UNIT 272 EI	OCCIDENTAL PERMIAN LTD	TEXAS	HOCKLEY
SLAUGHTER ESTATE UNIT	4221930465	SLAUGHTER ESTATE UNIT 273	OCCIDENTAL PERMIAN LTD	TEXAS	HOCKLEY
SLAUGHTER ESTATE UNIT	4221930467	SLAUGHTER ESTATE UNIT 274 EI	OCCIDENTAL PERMIAN LTD	TEXAS	HOCKLEY
SLAUGHTER ESTATE UNIT	4221930464	SLAUGHTER ESTATE UNIT 275	OCCIDENTAL PERMIAN LTD	TEXAS	HOCKLEY
SLAUGHTER ESTATE UNIT	4221930480	SLAUGHTER ESTATE UNIT 276 EI	OCCIDENTAL PERMIAN LTD	TEXAS	HOCKLEY
SLAUGHTER ESTATE UNIT	4221930481	SLAUGHTER ESTATE UNIT 277	OCCIDENTAL PERMIAN LTD	TEXAS	HOCKLEY
SLAUGHTER ESTATE UNIT	4221930479	SLAUGHTER ESTATE UNIT 278 EI	OCCIDENTAL PERMIAN LTD	TEXAS	HOCKLEY
SLAUGHTER ESTATE UNIT	4221930788	SLAUGHTER ESTATE UNIT 279	OCCIDENTAL PERMIAN LTD	TEXAS	HOCKLEY
SLAUGHTER ESTATE UNIT	4221930789	SLAUGHTER ESTATE UNIT 280	OCCIDENTAL PERMIAN LTD	TEXAS	HOCKLEY
SLAUGHTER ESTATE UNIT	4221930787	SLAUGHTER ESTATE UNIT 281 EI	OCCIDENTAL PERMIAN LTD	TEXAS	HOCKLEY
SLAUGHTER ESTATE UNIT	4221930786	SLAUGHTER ESTATE UNIT 282 WI	OCCIDENTAL PERMIAN LTD	TEXAS	HOCKLEY
SLAUGHTER ESTATE UNIT	4221930790	SLAUGHTER ESTATE UNIT 283 WI	OCCIDENTAL PERMIAN LTD	TEXAS	HOCKLEY
SLAUGHTER ESTATE UNIT	4221930791	SLAUGHTER ESTATE UNIT 284	OCCIDENTAL PERMIAN LTD	TEXAS	HOCKLEY
SLAUGHTER ESTATE UNIT	4221930792	SLAUGHTER ESTATE UNIT 285	OCCIDENTAL PERMIAN LTD	TEXAS	HOCKLEY
SLAUGHTER ESTATE UNIT	4221930793	SLAUGHTER ESTATE UNIT 286 EI	OCCIDENTAL PERMIAN LTD	TEXAS	HOCKLEY
SLAUGHTER ESTATE UNIT	4221930815	SLAUGHTER ESTATE UNIT 287 EI	OCCIDENTAL PERMIAN LTD	TEXAS	HOCKLEY
SLAUGHTER ESTATE UNIT	4221930910	SLAUGHTER ESTATE UNIT 288	OCCIDENTAL PERMIAN LTD	TEXAS	HOCKLEY
SLAUGHTER ESTATE UNIT	4221930923	SLAUGHTER ESTATE UNIT 289	OCCIDENTAL PERMIAN LTD	TEXAS	HOCKLEY
SLAUGHTER ESTATE UNIT	4221930921	SLAUGHTER ESTATE UNIT 290	OCCIDENTAL PERMIAN LTD	TEXAS	HOCKLEY
SLAUGHTER ESTATE UNIT	4221930920	SLAUGHTER ESTATE UNIT 291	OCCIDENTAL PERMIAN LTD	TEXAS	HOCKLEY
SLAUGHTER ESTATE UNIT	4221930911	SLAUGHTER ESTATE UNIT 292	OCCIDENTAL PERMIAN LTD	TEXAS	HOCKLEY
SLAUGHTER ESTATE UNIT	4221930919	SLAUGHTER ESTATE UNIT 293	OCCIDENTAL PERMIAN LTD	TEXAS	HOCKLEY
SLAUGHTER ESTATE UNIT	4221930918	SLAUGHTER ESTATE UNIT 294	OCCIDENTAL PERMIAN LTD	TEXAS	HOCKLEY
SLAUGHTER ESTATE UNIT	4221930917	SLAUGHTER ESTATE UNIT 295	OCCIDENTAL PERMIAN LTD	TEXAS	HOCKLEY
SLAUGHTER ESTATE UNIT	4221930912	SLAUGHTER ESTATE UNIT 296	OCCIDENTAL PERMIAN LTD	TEXAS	HOCKLEY
SLAUGHTER ESTATE UNIT	4221930913	SLAUGHTER ESTATE UNIT 297	OCCIDENTAL PERMIAN LTD	TEXAS	HOCKLEY
SLAUGHTER ESTATE UNIT	4221930922	SLAUGHTER ESTATE UNIT 298	OCCIDENTAL PERMIAN LTD	TEXAS	HOCKLEY
SLAUGHTER ESTATE UNIT	4221930916	SLAUGHTER ESTATE UNIT 299	OCCIDENTAL PERMIAN LTD	TEXAS	HOCKLEY
SLAUGHTER ESTATE UNIT	4221937316	SLAUGHTER ESTATE UNIT 3001	OCCIDENTAL PERMIAN LTD	TEXAS	HOCKLEY
SLAUGHTER ESTATE UNIT	4221902426	SLAUGHTER ESTATE UNIT 310 EI	OCCIDENTAL PERMIAN LTD	TEXAS	HOCKLEY
SLAUGHTER ESTATE UNIT	4221902429	SLAUGHTER ESTATE UNIT 311 EI	OCCIDENTAL PERMIAN LTD	TEXAS	HOCKLEY
SLAUGHTER ESTATE UNIT	4221902436	SLAUGHTER ESTATE UNIT 312 EI	OCCIDENTAL PERMIAN LTD	TEXAS	HOCKLEY
SLAUGHTER ESTATE UNIT	4221902402	SLAUGHTER ESTATE UNIT 313 EI	OCCIDENTAL PERMIAN LTD	TEXAS	HOCKLEY
SLAUGHTER ESTATE UNIT	4221902423	SLAUGHTER ESTATE UNIT 314 EI	OCCIDENTAL PERMIAN LTD	TEXAS	HOCKLEY
SLAUGHTER ESTATE UNIT	4221902424	SLAUGHTER ESTATE UNIT 315 EI	OCCIDENTAL PERMIAN LTD	TEXAS	HOCKLEY
SLAUGHTER ESTATE UNIT	4221902388	SLAUGHTER ESTATE UNIT 316 EI	OCCIDENTAL PERMIAN LTD	TEXAS	HOCKLEY
SLAUGHTER ESTATE UNIT	4221902430	SLAUGHTER ESTATE UNIT 317 EI	OCCIDENTAL PERMIAN LTD	TEXAS	HOCKLEY
SLAUGHTER ESTATE UNIT	4221902435	SLAUGHTER ESTATE UNIT 318 EI	OCCIDENTAL PERMIAN LTD	TEXAS	HOCKLEY
SLAUGHTER ESTATE UNIT	4221902408	SLAUGHTER ESTATE UNIT 319 EI	OCCIDENTAL PERMIAN LTD	TEXAS	HOCKLEY
SLAUGHTER ESTATE UNIT	4221902390	SLAUGHTER ESTATE UNIT 320 EI	OCCIDENTAL PERMIAN LTD	TEXAS	HOCKLEY
SLAUGHTER ESTATE UNIT	4221902372	SLAUGHTER ESTATE UNIT 321 EI	OCCIDENTAL PERMIAN LTD	TEXAS	HOCKLEY
SLAUGHTER ESTATE UNIT	4221902428	SLAUGHTER ESTATE UNIT 322 EI	OCCIDENTAL PERMIAN LTD	TEXAS	HOCKLEY
SLAUGHTER ESTATE UNIT	4221902431	SLAUGHTER ESTATE UNIT 323 EI	OCCIDENTAL PERMIAN LTD	TEXAS	HOCKLEY
SLAUGHTER ESTATE UNIT	4221902437	SLAUGHTER ESTATE UNIT 324 EI	OCCIDENTAL PERMIAN LTD	TEXAS	HOCKLEY
SLAUGHTER ESTATE UNIT	4221902416	SLAUGHTER ESTATE UNIT 325 EI	OCCIDENTAL PERMIAN LTD	TEXAS	HOCKLEY
SLAUGHTER ESTATE UNIT	4221902420	SLAUGHTER ESTATE UNIT 326 EI	OCCIDENTAL PERMIAN LTD	TEXAS	HOCKLEY
SLAUGHTER ESTATE UNIT	4221902432	SLAUGHTER ESTATE UNIT 327 EI	OCCIDENTAL PERMIAN LTD	TEXAS	HOCKLEY
SLAUGHTER ESTATE UNIT	4221902418	SLAUGHTER ESTATE UNIT 328 EI	OCCIDENTAL PERMIAN LTD	TEXAS	HOCKLEY
SLAUGHTER ESTATE UNIT	4221902386	SLAUGHTER ESTATE UNIT 329 EI	OCCIDENTAL PERMIAN LTD	TEXAS	HOCKLEY
SLAUGHTER ESTATE UNIT	4221902378	SLAUGHTER ESTATE UNIT 330	OCCIDENTAL PERMIAN LTD	TEXAS	HOCKLEY
SLAUGHTER ESTATE UNIT	4221902376	SLAUGHTER ESTATE UNIT 331	OCCIDENTAL PERMIAN LTD	TEXAS	HOCKLEY
SLAUGHTER ESTATE UNIT	4221902370	SLAUGHTER ESTATE UNIT 332	OCCIDENTAL PERMIAN LTD	TEXAS	HOCKLEY
SLAUGHTER ESTATE UNIT	4221902364	SLAUGHTER ESTATE UNIT 333	OCCIDENTAL PERMIAN LTD	TEXAS	HOCKLEY
SLAUGHTER ESTATE UNIT	4221930136	SLAUGHTER ESTATE UNIT 334	OCCIDENTAL PERMIAN LTD	TEXAS	HOCKLEY
SLAUGHTER ESTATE UNIT	4221930199	SLAUGHTER ESTATE UNIT 335	OCCIDENTAL PERMIAN LTD	TEXAS	HOCKLEY
SLAUGHTER ESTATE UNIT	4221930490	SLAUGHTER ESTATE UNIT 336	OCCIDENTAL PERMIAN LTD	TEXAS	HOCKLEY
SLAUGHTER ESTATE UNIT	4221930483	SLAUGHTER ESTATE UNIT 337	OCCIDENTAL PERMIAN LTD	TEXAS	HOCKLEY
SLAUGHTER ESTATE UNIT	4221930489	SLAUGHTER ESTATE UNIT 338	OCCIDENTAL PERMIAN LTD	TEXAS	HOCKLEY
SLAUGHTER ESTATE UNIT	4221930492	SLAUGHTER ESTATE UNIT 339	OCCIDENTAL PERMIAN LTD	TEXAS	HOCKLEY
SLAUGHTER ESTATE UNIT	4221930491	SLAUGHTER ESTATE UNIT 340 EI	OCCIDENTAL PERMIAN LTD	TEXAS	HOCKLEY
SLAUGHTER ESTATE UNIT	4221930482	SLAUGHTER ESTATE UNIT 341	OCCIDENTAL PERMIAN LTD	TEXAS	HOCKLEY
SLAUGHTER ESTATE UNIT	4221930478	SLAUGHTER ESTATE UNIT 342 EI	OCCIDENTAL PERMIAN LTD	TEXAS	HOCKLEY
SLAUGHTER ESTATE UNIT	4221930471	SLAUGHTER ESTATE UNIT 343 EI	OCCIDENTAL PERMIAN LTD	TEXAS	HOCKLEY
SLAUGHTER ESTATE UNIT	4221930709	SLAUGHTER ESTATE UNIT 344 OT	OCCIDENTAL PERMIAN LTD	TEXAS	HOCKLEY
SLAUGHTER ESTATE UNIT	4221931113	SLAUGHTER ESTATE UNIT 345 EI	OCCIDENTAL PERMIAN LTD	TEXAS	HOCKLEY
SLAUGHTER ESTATE UNIT	4221931110	SLAUGHTER ESTATE UNIT 346	OCCIDENTAL PERMIAN LTD	TEXAS	HOCKLEY
SLAUGHTER ESTATE UNIT	4221931114	SLAUGHTER ESTATE UNIT 347 EI	OCCIDENTAL PERMIAN LTD	TEXAS	HOCKLEY
SLAUGHTER ESTATE UNIT	4221931109	SLAUGHTER ESTATE UNIT 348	OCCIDENTAL PERMIAN LTD	TEXAS	HOCKLEY
SLAUGHTER ESTATE UNIT	4221931108	SLAUGHTER ESTATE UNIT 349	OCCIDENTAL PERMIAN LTD	TEXAS	HOCKLEY

Well Group	API	Well Name	Current Operator Name	State	County
SLAUGHTER ESTATE UNIT	4221934043	SLAUGHTER ESTATE UNIT 358	OCCIDENTAL PERMIAN LTD	TEXAS	HOCKLEY
SLAUGHTER ESTATE UNIT	4221934042	SLAUGHTER ESTATE UNIT 359	OCCIDENTAL PERMIAN LTD	TEXAS	HOCKLEY
SLAUGHTER ESTATE UNIT	4221934252	SLAUGHTER ESTATE UNIT 360	OCCIDENTAL PERMIAN LTD	TEXAS	HOCKLEY
SLAUGHTER ESTATE UNIT	4221934251	SLAUGHTER ESTATE UNIT 361	OCCIDENTAL PERMIAN LTD	TEXAS	HOCKLEY
SLAUGHTER ESTATE UNIT	4221934257	SLAUGHTER ESTATE UNIT 362 WI	OCCIDENTAL PERMIAN LTD	TEXAS	HOCKLEY
SLAUGHTER ESTATE UNIT	4221934269	SLAUGHTER ESTATE UNIT 363	OCCIDENTAL PERMIAN LTD	TEXAS	HOCKLEY
SLAUGHTER ESTATE UNIT	4221934268	SLAUGHTER ESTATE UNIT 364	OCCIDENTAL PERMIAN LTD	TEXAS	HOCKLEY
SLAUGHTER ESTATE UNIT	4221934283	SLAUGHTER ESTATE UNIT 365	OCCIDENTAL PERMIAN LTD	TEXAS	HOCKLEY
SLAUGHTER ESTATE UNIT	4221934264	SLAUGHTER ESTATE UNIT 366	OCCIDENTAL PERMIAN LTD	TEXAS	HOCKLEY
SLAUGHTER ESTATE UNIT	4221934265	SLAUGHTER ESTATE UNIT 367	OCCIDENTAL PERMIAN LTD	TEXAS	HOCKLEY
SLAUGHTER ESTATE UNIT	4221934271	SLAUGHTER ESTATE UNIT 368	OCCIDENTAL PERMIAN LTD	TEXAS	HOCKLEY
SLAUGHTER ESTATE UNIT	4221934279	SLAUGHTER ESTATE UNIT 369	OCCIDENTAL PERMIAN LTD	TEXAS	HOCKLEY
SLAUGHTER ESTATE UNIT	4221934278	SLAUGHTER ESTATE UNIT 370	OCCIDENTAL PERMIAN LTD	TEXAS	HOCKLEY
SLAUGHTER ESTATE UNIT	4221934267	SLAUGHTER ESTATE UNIT 371	OCCIDENTAL PERMIAN LTD	TEXAS	HOCKLEY
SLAUGHTER ESTATE UNIT	4221934277	SLAUGHTER ESTATE UNIT 372	OCCIDENTAL PERMIAN LTD	TEXAS	HOCKLEY
SLAUGHTER ESTATE UNIT	4221934281	SLAUGHTER ESTATE UNIT 373	OCCIDENTAL PERMIAN LTD	TEXAS	HOCKLEY
SLAUGHTER ESTATE UNIT	4221934280	SLAUGHTER ESTATE UNIT 374	OCCIDENTAL PERMIAN LTD	TEXAS	HOCKLEY
SLAUGHTER ESTATE UNIT	4221934266	SLAUGHTER ESTATE UNIT 375	OCCIDENTAL PERMIAN LTD	TEXAS	HOCKLEY
SLAUGHTER ESTATE UNIT	4221934276	SLAUGHTER ESTATE UNIT 376	OCCIDENTAL PERMIAN LTD	TEXAS	HOCKLEY
SLAUGHTER ESTATE UNIT	4221934274	SLAUGHTER ESTATE UNIT 377	OCCIDENTAL PERMIAN LTD	TEXAS	HOCKLEY
SLAUGHTER ESTATE UNIT	4221934254	SLAUGHTER ESTATE UNIT 378	OCCIDENTAL PERMIAN LTD	TEXAS	HOCKLEY
SLAUGHTER ESTATE UNIT	4221934255	SLAUGHTER ESTATE UNIT 379	OCCIDENTAL PERMIAN LTD	TEXAS	HOCKLEY
SLAUGHTER ESTATE UNIT	4221934259	SLAUGHTER ESTATE UNIT 380	OCCIDENTAL PERMIAN LTD	TEXAS	HOCKLEY
SLAUGHTER ESTATE UNIT	4221934256	SLAUGHTER ESTATE UNIT 381	OCCIDENTAL PERMIAN LTD	TEXAS	HOCKLEY
SLAUGHTER ESTATE UNIT	4221934258	SLAUGHTER ESTATE UNIT 382	OCCIDENTAL PERMIAN LTD	TEXAS	HOCKLEY
SLAUGHTER ESTATE UNIT	4221934291	SLAUGHTER ESTATE UNIT 383 EI	OCCIDENTAL PERMIAN LTD	TEXAS	HOCKLEY
SLAUGHTER ESTATE UNIT	4221934290	SLAUGHTER ESTATE UNIT 384 EI	OCCIDENTAL PERMIAN LTD	TEXAS	HOCKLEY
SLAUGHTER ESTATE UNIT	4221934288	SLAUGHTER ESTATE UNIT 385 EI	OCCIDENTAL PERMIAN LTD	TEXAS	HOCKLEY
SLAUGHTER ESTATE UNIT	4221934289	SLAUGHTER ESTATE UNIT 386 EI	OCCIDENTAL PERMIAN LTD	TEXAS	HOCKLEY
SLAUGHTER ESTATE UNIT	4221934292	SLAUGHTER ESTATE UNIT 387 EI	OCCIDENTAL PERMIAN LTD	TEXAS	HOCKLEY
SLAUGHTER ESTATE UNIT	4221936586	SLAUGHTER ESTATE UNIT 389	OCCIDENTAL PERMIAN LTD	TEXAS	HOCKLEY
SLAUGHTER ESTATE UNIT	4221937201	SLAUGHTER ESTATE UNIT 390	OCCIDENTAL PERMIAN LTD	TEXAS	HOCKLEY
SLAUGHTER ESTATE UNIT	4221937317	SLAUGHTER ESTATE UNIT 4001	OCCIDENTAL PERMIAN LTD	TEXAS	HOCKLEY
SLAUGHTER ESTATE UNIT	4221902381	SLAUGHTER ESTATE UNIT 410 EI	OCCIDENTAL PERMIAN LTD	TEXAS	HOCKLEY
SLAUGHTER ESTATE UNIT	4221936713	SLAUGHTER ESTATE UNIT 4100	OCCIDENTAL PERMIAN LTD	TEXAS	HOCKLEY
SLAUGHTER ESTATE UNIT	4221936608	SLAUGHTER ESTATE UNIT 4101	OCCIDENTAL PERMIAN LTD	TEXAS	HOCKLEY
SLAUGHTER ESTATE UNIT	4221936630	SLAUGHTER ESTATE UNIT 4102	OCCIDENTAL PERMIAN LTD	TEXAS	HOCKLEY
SLAUGHTER ESTATE UNIT	4221936629	SLAUGHTER ESTATE UNIT 4103	OCCIDENTAL PERMIAN LTD	TEXAS	HOCKLEY
SLAUGHTER ESTATE UNIT	4221936628	SLAUGHTER ESTATE UNIT 4104	OCCIDENTAL PERMIAN LTD	TEXAS	HOCKLEY
SLAUGHTER ESTATE UNIT	4221936696	SLAUGHTER ESTATE UNIT 4105	OCCIDENTAL PERMIAN LTD	TEXAS	HOCKLEY
SLAUGHTER ESTATE UNIT	4221936717	SLAUGHTER ESTATE UNIT 4106	OCCIDENTAL PERMIAN LTD	TEXAS	HOCKLEY
SLAUGHTER ESTATE UNIT	4221937019	SLAUGHTER ESTATE UNIT 4107	OCCIDENTAL PERMIAN LTD	TEXAS	HOCKLEY
SLAUGHTER ESTATE UNIT	4221937021	SLAUGHTER ESTATE UNIT 4108	OCCIDENTAL PERMIAN LTD	TEXAS	HOCKLEY
SLAUGHTER ESTATE UNIT	4221937047	SLAUGHTER ESTATE UNIT 4109	OCCIDENTAL PERMIAN LTD	TEXAS	HOCKLEY
SLAUGHTER ESTATE UNIT	4221902383	SLAUGHTER ESTATE UNIT 411	OCCIDENTAL PERMIAN LTD	TEXAS	HOCKLEY
SLAUGHTER ESTATE UNIT	4221902385	SLAUGHTER ESTATE UNIT 412 W/C	OCCIDENTAL PERMIAN LTD	TEXAS	HOCKLEY
SLAUGHTER ESTATE UNIT	4221902387	SLAUGHTER ESTATE UNIT 413 WC	OCCIDENTAL PERMIAN LTD	TEXAS	HOCKLEY
SLAUGHTER ESTATE UNIT	4221902389	SLAUGHTER ESTATE UNIT 414 EI	OCCIDENTAL PERMIAN LTD	TEXAS	HOCKLEY
SLAUGHTER ESTATE UNIT	4221902391	SLAUGHTER ESTATE UNIT 415 W/C	OCCIDENTAL PERMIAN LTD	TEXAS	HOCKLEY
SLAUGHTER ESTATE UNIT	4221902393	SLAUGHTER ESTATE UNIT 416	OCCIDENTAL PERMIAN LTD	TEXAS	HOCKLEY
SLAUGHTER ESTATE UNIT	4221902395	SLAUGHTER ESTATE UNIT 417 EI	OCCIDENTAL PERMIAN LTD	TEXAS	HOCKLEY
SLAUGHTER ESTATE UNIT	4221902397	SLAUGHTER ESTATE UNIT 418	OCCIDENTAL PERMIAN LTD	TEXAS	HOCKLEY
SLAUGHTER ESTATE UNIT	4221902399	SLAUGHTER ESTATE UNIT 419 EI	OCCIDENTAL PERMIAN LTD	TEXAS	HOCKLEY
SLAUGHTER ESTATE UNIT	4221902401	SLAUGHTER ESTATE UNIT 420 EI	OCCIDENTAL PERMIAN LTD	TEXAS	HOCKLEY
SLAUGHTER ESTATE UNIT	4221902403	SLAUGHTER ESTATE UNIT 421	OCCIDENTAL PERMIAN LTD	TEXAS	HOCKLEY
SLAUGHTER ESTATE UNIT	4221902405	SLAUGHTER ESTATE UNIT 422 EI	OCCIDENTAL PERMIAN LTD	TEXAS	HOCKLEY
SLAUGHTER ESTATE UNIT	4221902407	SLAUGHTER ESTATE UNIT 423	OCCIDENTAL PERMIAN LTD	TEXAS	HOCKLEY
SLAUGHTER ESTATE UNIT	4221902409	SLAUGHTER ESTATE UNIT 424	OCCIDENTAL PERMIAN LTD	TEXAS	HOCKLEY
SLAUGHTER ESTATE UNIT	4221902411	SLAUGHTER ESTATE UNIT 425 W/C	OCCIDENTAL PERMIAN LTD	TEXAS	HOCKLEY
SLAUGHTER ESTATE UNIT	4221902413	SLAUGHTER ESTATE UNIT 426 EI	OCCIDENTAL PERMIAN LTD	TEXAS	HOCKLEY
SLAUGHTER ESTATE UNIT	4221902415	SLAUGHTER ESTATE UNIT 427 EI	OCCIDENTAL PERMIAN LTD	TEXAS	HOCKLEY
SLAUGHTER ESTATE UNIT	4221902417	SLAUGHTER ESTATE UNIT 428	OCCIDENTAL PERMIAN LTD	TEXAS	HOCKLEY
SLAUGHTER ESTATE UNIT	4221902419	SLAUGHTER ESTATE UNIT 429 WI	OCCIDENTAL PERMIAN LTD	TEXAS	HOCKLEY
SLAUGHTER ESTATE UNIT	4221902406	SLAUGHTER ESTATE UNIT 430	OCCIDENTAL PERMIAN LTD	TEXAS	HOCKLEY
SLAUGHTER ESTATE UNIT	4221902368	SLAUGHTER ESTATE UNIT 431 EI	OCCIDENTAL PERMIAN LTD	TEXAS	HOCKLEY
SLAUGHTER ESTATE UNIT	4221902396	SLAUGHTER ESTATE UNIT 432	OCCIDENTAL PERMIAN LTD	TEXAS	HOCKLEY
SLAUGHTER ESTATE UNIT	4221902434	SLAUGHTER ESTATE UNIT 433 EI	OCCIDENTAL PERMIAN LTD	TEXAS	HOCKLEY
SLAUGHTER ESTATE UNIT	4221902398	SLAUGHTER ESTATE UNIT 434 WC	OCCIDENTAL PERMIAN LTD	TEXAS	HOCKLEY
SLAUGHTER ESTATE UNIT	4221902392	SLAUGHTER ESTATE UNIT 435 WC	OCCIDENTAL PERMIAN LTD	TEXAS	HOCKLEY
SLAUGHTER ESTATE UNIT	4221902404	SLAUGHTER ESTATE UNIT 436 EI	OCCIDENTAL PERMIAN LTD	TEXAS	HOCKLEY
SLAUGHTER ESTATE UNIT	4221902427	SLAUGHTER ESTATE UNIT 437	OCCIDENTAL PERMIAN LTD	TEXAS	HOCKLEY
SLAUGHTER ESTATE UNIT	4221902394	SLAUGHTER ESTATE UNIT 438 EI	OCCIDENTAL PERMIAN LTD	TEXAS	HOCKLEY
SLAUGHTER ESTATE UNIT	4221902433	SLAUGHTER ESTATE UNIT 439	OCCIDENTAL PERMIAN LTD	TEXAS	HOCKLEY
SLAUGHTER ESTATE UNIT	4221902382	SLAUGHTER ESTATE UNIT 440	OCCIDENTAL PERMIAN LTD	TEXAS	HOCKLEY
SLAUGHTER ESTATE UNIT	4221902374	SLAUGHTER ESTATE UNIT 441	OCCIDENTAL PERMIAN LTD	TEXAS	HOCKLEY
SLAUGHTER ESTATE UNIT	4221902380	SLAUGHTER ESTATE UNIT 442	OCCIDENTAL PERMIAN LTD	TEXAS	HOCKLEY
SLAUGHTER ESTATE UNIT	4221901522	SLAUGHTER ESTATE UNIT 443	OCCIDENTAL PERMIAN LTD	TEXAS	HOCKLEY
SLAUGHTER ESTATE UNIT	4221930059	SLAUGHTER ESTATE UNIT 444	OCCIDENTAL PERMIAN LTD	TEXAS	HOCKLEY
SLAUGHTER ESTATE UNIT	4221930058	SLAUGHTER ESTATE UNIT 445	OCCIDENTAL PERMIAN LTD	TEXAS	HOCKLEY
SLAUGHTER ESTATE UNIT	4221930072	SLAUGHTER ESTATE UNIT 446	OCCIDENTAL PERMIAN LTD	TEXAS	HOCKLEY
SLAUGHTER ESTATE UNIT	4221930071	SLAUGHTER ESTATE UNIT 447	OCCIDENTAL PERMIAN LTD	TEXAS	HOCKLEY
SLAUGHTER ESTATE UNIT	4221930061	SLAUGHTER ESTATE UNIT 448	OCCIDENTAL PERMIAN LTD	TEXAS	HOCKLEY
SLAUGHTER ESTATE UNIT	4221930060	SLAUGHTER ESTATE UNIT 449	OCCIDENTAL PERMIAN LTD	TEXAS	HOCKLEY
SLAUGHTER ESTATE UNIT	4221930073	SLAUGHTER ESTATE UNIT 450	OCCIDENTAL PERMIAN LTD	TEXAS	HOCKLEY

Well Group	API	Well Name	Current Operator Name	State	County
SLAUGHTER ESTATE UNIT	4221930139	SLAUGHTER ESTATE UNIT 451	OCCIDENTAL PERMIAN LTD	TEXAS	HOCKLEY
SLAUGHTER ESTATE UNIT	4221930101	SLAUGHTER ESTATE UNIT 452	OCCIDENTAL PERMIAN LTD	TEXAS	HOCKLEY
SLAUGHTER ESTATE UNIT	4221930100	SLAUGHTER ESTATE UNIT 453	OCCIDENTAL PERMIAN LTD	TEXAS	HOCKLEY
SLAUGHTER ESTATE UNIT	4221930103	SLAUGHTER ESTATE UNIT 454	OCCIDENTAL PERMIAN LTD	TEXAS	HOCKLEY
SLAUGHTER ESTATE UNIT	4221930102	SLAUGHTER ESTATE UNIT 455	OCCIDENTAL PERMIAN LTD	TEXAS	HOCKLEY
SLAUGHTER ESTATE UNIT	4221930105	SLAUGHTER ESTATE UNIT 456	OCCIDENTAL PERMIAN LTD	TEXAS	HOCKLEY
SLAUGHTER ESTATE UNIT	4221930104	SLAUGHTER ESTATE UNIT 457	OCCIDENTAL PERMIAN LTD	TEXAS	HOCKLEY
SLAUGHTER ESTATE UNIT	4221930137	SLAUGHTER ESTATE UNIT 458	OCCIDENTAL PERMIAN LTD	TEXAS	HOCKLEY
SLAUGHTER ESTATE UNIT	4221930200	SLAUGHTER ESTATE UNIT 459	OCCIDENTAL PERMIAN LTD	TEXAS	HOCKLEY
SLAUGHTER ESTATE UNIT	4221930232	SLAUGHTER ESTATE UNIT 460	OCCIDENTAL PERMIAN LTD	TEXAS	HOCKLEY
SLAUGHTER ESTATE UNIT	4221930233	SLAUGHTER ESTATE UNIT 461	OCCIDENTAL PERMIAN LTD	TEXAS	HOCKLEY
SLAUGHTER ESTATE UNIT	4221930208	SLAUGHTER ESTATE UNIT 462	OCCIDENTAL PERMIAN LTD	TEXAS	HOCKLEY
SLAUGHTER ESTATE UNIT	4221930799	SLAUGHTER ESTATE UNIT 465 WC	OCCIDENTAL PERMIAN LTD	TEXAS	HOCKLEY
SLAUGHTER ESTATE UNIT	4221930813	SLAUGHTER ESTATE UNIT 466 EI	OCCIDENTAL PERMIAN LTD	TEXAS	HOCKLEY
SLAUGHTER ESTATE UNIT	4221930802	SLAUGHTER ESTATE UNIT 467 EI	OCCIDENTAL PERMIAN LTD	TEXAS	HOCKLEY
SLAUGHTER ESTATE UNIT	4221930801	SLAUGHTER ESTATE UNIT 468 EI	OCCIDENTAL PERMIAN LTD	TEXAS	HOCKLEY
SLAUGHTER ESTATE UNIT	4221930812	SLAUGHTER ESTATE UNIT 470 EI	OCCIDENTAL PERMIAN LTD	TEXAS	HOCKLEY
SLAUGHTER ESTATE UNIT	4221930797	SLAUGHTER ESTATE UNIT 471 EI	OCCIDENTAL PERMIAN LTD	TEXAS	HOCKLEY
SLAUGHTER ESTATE UNIT	4221930798	SLAUGHTER ESTATE UNIT 472 EI	OCCIDENTAL PERMIAN LTD	TEXAS	HOCKLEY
SLAUGHTER ESTATE UNIT	4221930800	SLAUGHTER ESTATE UNIT 473 EI	OCCIDENTAL PERMIAN LTD	TEXAS	HOCKLEY
SLAUGHTER ESTATE UNIT	4221930796	SLAUGHTER ESTATE UNIT 474 EI	OCCIDENTAL PERMIAN LTD	TEXAS	HOCKLEY
SLAUGHTER ESTATE UNIT	4221930814	SLAUGHTER ESTATE UNIT 475 WC	OCCIDENTAL PERMIAN LTD	TEXAS	HOCKLEY
SLAUGHTER ESTATE UNIT	4221931189	SLAUGHTER ESTATE UNIT 476 WS	OCCIDENTAL PERMIAN LTD	TEXAS	HOCKLEY
SLAUGHTER ESTATE UNIT	4221931184	SLAUGHTER ESTATE UNIT 477 WS	OCCIDENTAL PERMIAN LTD	TEXAS	HOCKLEY
SLAUGHTER ESTATE UNIT	4221931216	SLAUGHTER ESTATE UNIT 478 WS	OCCIDENTAL PERMIAN LTD	TEXAS	HOCKLEY
SLAUGHTER ESTATE UNIT	4221931528	SLAUGHTER ESTATE UNIT 479 EI	OCCIDENTAL PERMIAN LTD	TEXAS	HOCKLEY
SLAUGHTER ESTATE UNIT	4221931625	SLAUGHTER ESTATE UNIT 480 EI	OCCIDENTAL PERMIAN LTD	TEXAS	HOCKLEY
SLAUGHTER ESTATE UNIT	4221931530	SLAUGHTER ESTATE UNIT 481 EI	OCCIDENTAL PERMIAN LTD	TEXAS	HOCKLEY
SLAUGHTER ESTATE UNIT	4221931539	SLAUGHTER ESTATE UNIT 482 EI	OCCIDENTAL PERMIAN LTD	TEXAS	HOCKLEY
SLAUGHTER ESTATE UNIT	4221935301	SLAUGHTER ESTATE UNIT 483 EI	OCCIDENTAL PERMIAN LTD	TEXAS	HOCKLEY
SLAUGHTER ESTATE UNIT	4221935302	SLAUGHTER ESTATE UNIT 484 EI	OCCIDENTAL PERMIAN LTD	TEXAS	HOCKLEY
SLAUGHTER ESTATE UNIT	4221935042	SLAUGHTER ESTATE UNIT 485 EI	OCCIDENTAL PERMIAN LTD	TEXAS	HOCKLEY
SLAUGHTER ESTATE UNIT	4221936471	SLAUGHTER ESTATE UNIT 486	OCCIDENTAL PERMIAN LTD	TEXAS	HOCKLEY
SLAUGHTER ESTATE UNIT	4221936475	SLAUGHTER ESTATE UNIT 487	OCCIDENTAL PERMIAN LTD	TEXAS	HOCKLEY
SLAUGHTER ESTATE UNIT	4221936481	SLAUGHTER ESTATE UNIT 488	OCCIDENTAL PERMIAN LTD	TEXAS	HOCKLEY
SLAUGHTER ESTATE UNIT	4221936477	SLAUGHTER ESTATE UNIT 489	OCCIDENTAL PERMIAN LTD	TEXAS	HOCKLEY
SLAUGHTER ESTATE UNIT	4221936478	SLAUGHTER ESTATE UNIT 490	OCCIDENTAL PERMIAN LTD	TEXAS	HOCKLEY
SLAUGHTER ESTATE UNIT	4221936479	SLAUGHTER ESTATE UNIT 491	OCCIDENTAL PERMIAN LTD	TEXAS	HOCKLEY
SLAUGHTER ESTATE UNIT	4221936545	SLAUGHTER ESTATE UNIT 492	OCCIDENTAL PERMIAN LTD	TEXAS	HOCKLEY
SLAUGHTER ESTATE UNIT	4221936614	SLAUGHTER ESTATE UNIT 495	OCCIDENTAL PERMIAN LTD	TEXAS	HOCKLEY
SLAUGHTER ESTATE UNIT	4221936613	SLAUGHTER ESTATE UNIT 496	OCCIDENTAL PERMIAN LTD	TEXAS	HOCKLEY
SLAUGHTER ESTATE UNIT	4221936612	SLAUGHTER ESTATE UNIT 497	OCCIDENTAL PERMIAN LTD	TEXAS	HOCKLEY
SLAUGHTER ESTATE UNIT	4221936711	SLAUGHTER ESTATE UNIT 498	OCCIDENTAL PERMIAN LTD	TEXAS	HOCKLEY
SLAUGHTER ESTATE UNIT	4221936712	SLAUGHTER ESTATE UNIT 499	OCCIDENTAL PERMIAN LTD	TEXAS	HOCKLEY
SLAUGHTER ESTATE UNIT	4221933722	SLAUGHTER ESTATE UNIT 4CO	OCCIDENTAL PERMIAN LTD	TEXAS	HOCKLEY
SLAUGHTER ESTATE UNIT	4221937301	SLAUGHTER ESTATE UNIT 6-9	OCCIDENTAL PERMIAN LTD	TEXAS	HOCKLEY
SLAUGHTER ESTATE UNIT	4221936587	SLAUGHTER ESTATE UNIT 710	OCCIDENTAL PERMIAN LTD	TEXAS	HOCKLEY
SLAUGHTER ESTATE UNIT	4221930209	SLAUGHTER ESTATE UNIT 7-9	OCCIDENTAL PERMIAN LTD	TEXAS	HOCKLEY
SLAUGHTER ESTATE UNIT	4221936420	SLAUGHTER ESTATE UNIT 810	OCCIDENTAL PERMIAN LTD	TEXAS	HOCKLEY
SLAUGHTER ESTATE UNIT	4221936557	SLAUGHTER ESTATE UNIT 811 EI	OCCIDENTAL PERMIAN LTD	TEXAS	HOCKLEY
SLAUGHTER ESTATE UNIT	4244530074	SLAUGHTER WATER SUPPLY SYS NO 3 001 WS	OCCIDENTAL PERMIAN LTD	TEXAS	TERRY
SLAUGHTER ESTATE UNIT	4221930953	SLAUGHTER WATER SUPPLY SYS NO 3 002 WS	OCCIDENTAL PERMIAN LTD	TEXAS	HOCKLEY
SLAUGHTER ESTATE UNIT	4221931186	SLAUGHTER WATER SUPPLY SYS NO 3 003 WS	OCCIDENTAL PERMIAN LTD	TEXAS	HOCKLEY
SLAUGHTER ESTATE UNIT	4221901457	SLAUGHTER, ALEX 001	OCCIDENTAL PERMIAN LTD	TEXAS	HOCKLEY
SLAUGHTER ESTATE UNIT	4221901458	SLAUGHTER, ALEX 002	OCCIDENTAL PERMIAN LTD	TEXAS	HOCKLEY
SLAUGHTER ESTATE UNIT	4221901459	SLAUGHTER, ALEX 003	OCCIDENTAL PERMIAN LTD	TEXAS	HOCKLEY
SLAUGHTER ESTATE UNIT	4221901460	SLAUGHTER, ALEX 004	OCCIDENTAL PERMIAN LTD	TEXAS	HOCKLEY
SLAUGHTER ESTATE UNIT	4221901461	SLAUGHTER, ALEX 005	OCCIDENTAL PERMIAN LTD	TEXAS	HOCKLEY
SLAUGHTER ESTATE UNIT	4221901462	SLAUGHTER, ALEX 006	OCCIDENTAL PERMIAN LTD	TEXAS	HOCKLEY
SLAUGHTER ESTATE UNIT	4221901463	SLAUGHTER, ALEX 007	OCCIDENTAL PERMIAN LTD	TEXAS	HOCKLEY
SLAUGHTER ESTATE UNIT	4221930937	SLAUGHTER, ALEX 008	OCCIDENTAL PERMIAN LTD	TEXAS	HOCKLEY
SLAUGHTER ESTATE UNIT	4221931084	SLAUGHTER, ALEX 009	OCCIDENTAL PERMIAN LTD	TEXAS	HOCKLEY
SLAUGHTER ESTATE UNIT	4221931379	SLAUGHTER, ALEX 010 EI	OCCIDENTAL PERMIAN LTD	TEXAS	HOCKLEY
SLAUGHTER ESTATE UNIT	4221931709	SLAUGHTER, ALEX 011 EI	OCCIDENTAL PERMIAN LTD	TEXAS	HOCKLEY
SLAUGHTER ESTATE UNIT	4221933771	SLAUGHTER, ALEX 012	OCCIDENTAL PERMIAN LTD	TEXAS	HOCKLEY
SLAUGHTER ESTATE UNIT	4221933557	SLAUGHTER, ALEX 013	OCCIDENTAL PERMIAN LTD	TEXAS	HOCKLEY
SLAUGHTER ESTATE UNIT	4221933559	SLAUGHTER, ALEX 014 EI	OCCIDENTAL PERMIAN LTD	TEXAS	HOCKLEY
SLAUGHTER ESTATE UNIT	4221933538	SLAUGHTER, ALEX 015	OCCIDENTAL PERMIAN LTD	TEXAS	HOCKLEY
SLAUGHTER ESTATE UNIT	4221933540	SLAUGHTER, ALEX 016	OCCIDENTAL PERMIAN LTD	TEXAS	HOCKLEY
SLAUGHTER ESTATE UNIT	4221933556	SLAUGHTER, ALEX 017	OCCIDENTAL PERMIAN LTD	TEXAS	HOCKLEY
SLAUGHTER ESTATE UNIT	4221933539	SLAUGHTER, ALEX 018	OCCIDENTAL PERMIAN LTD	TEXAS	HOCKLEY
SLAUGHTER ESTATE UNIT	4221933767	SLAUGHTER, ALEX 019	OCCIDENTAL PERMIAN LTD	TEXAS	HOCKLEY
SLAUGHTER ESTATE UNIT	4221933558	SLAUGHTER, ALEX 020 EI	OCCIDENTAL PERMIAN LTD	TEXAS	HOCKLEY
SLAUGHTER ESTATE UNIT	4221933768	SLAUGHTER, ALEX 021	OCCIDENTAL PERMIAN LTD	TEXAS	HOCKLEY
SLAUGHTER ESTATE UNIT	4221933555	SLAUGHTER, ALEX 022	OCCIDENTAL PERMIAN LTD	TEXAS	HOCKLEY
SLAUGHTER ESTATE UNIT	4221933769	SLAUGHTER, ALEX 023	OCCIDENTAL PERMIAN LTD	TEXAS	HOCKLEY
SLAUGHTER ESTATE UNIT	4221933770	SLAUGHTER, ALEX 024	OCCIDENTAL PERMIAN LTD	TEXAS	HOCKLEY
SLAUGHTER ESTATE UNIT	4221935222	SLAUGHTER, ALEX 025	OCCIDENTAL PERMIAN LTD	TEXAS	HOCKLEY
SLAUGHTER ESTATE UNIT	4221935447	SLAUGHTER, ALEX 026	OCCIDENTAL PERMIAN LTD	TEXAS	HOCKLEY
SLAUGHTER ESTATE UNIT	4221937315	SLAUGHTER, ALEX 027	OCCIDENTAL PERMIAN LTD	TEXAS	HOCKLEY
SLAUGHTER ESTATE UNIT	4221937312	SLAUGHTER, ALEX 028	OCCIDENTAL PERMIAN LTD	TEXAS	HOCKLEY
SLAUGHTER ESTATE UNIT	4221937314	SLAUGHTER, ALEX 029	OCCIDENTAL PERMIAN LTD	TEXAS	HOCKLEY
SLAUGHTER ESTATE UNIT	4221937313	SLAUGHTER, ALEX 030	OCCIDENTAL PERMIAN LTD	TEXAS	HOCKLEY
SLAUGHTER ESTATE UNIT	4221934763	SLAUGHTER, ALEX 05A EI	OCCIDENTAL PERMIAN LTD	TEXAS	HOCKLEY

Well Group	API	Well Name	Current Operator Name	State	County
SLAUGHTER OTHER	4221937221	SUNDOWN MERCURY 001	OCCIDENTAL PERMIAN LTD	TEXAS	HOCKLEY
SOUTHEAST LEVELLAND UNIT	4221900226	SOUTHEAST LEVELLAND UNIT 001	OCCIDENTAL PERMIAN LTD	TEXAS	HOCKLEY
SOUTHEAST LEVELLAND UNIT	4221900209	SOUTHEAST LEVELLAND UNIT 002W	OCCIDENTAL PERMIAN LTD	TEXAS	HOCKLEY
SOUTHEAST LEVELLAND UNIT	4221902599	SOUTHEAST LEVELLAND UNIT 003W	OCCIDENTAL PERMIAN LTD	TEXAS	HOCKLEY
SOUTHEAST LEVELLAND UNIT	4221902597	SOUTHEAST LEVELLAND UNIT 004W	OCCIDENTAL PERMIAN LTD	TEXAS	HOCKLEY
SOUTHEAST LEVELLAND UNIT	4221902508	SOUTHEAST LEVELLAND UNIT 005W	OCCIDENTAL PERMIAN LTD	TEXAS	HOCKLEY
SOUTHEAST LEVELLAND UNIT	4221935009	SOUTHEAST LEVELLAND UNIT 006AI	OCCIDENTAL PERMIAN LTD	TEXAS	HOCKLEY
SOUTHEAST LEVELLAND UNIT	4221900227	SOUTHEAST LEVELLAND UNIT 007	OCCIDENTAL PERMIAN LTD	TEXAS	HOCKLEY
SOUTHEAST LEVELLAND UNIT	4221900210	SOUTHEAST LEVELLAND UNIT 008W	OCCIDENTAL PERMIAN LTD	TEXAS	HOCKLEY
SOUTHEAST LEVELLAND UNIT	4221902600	SOUTHEAST LEVELLAND UNIT 009W	OCCIDENTAL PERMIAN LTD	TEXAS	HOCKLEY
SOUTHEAST LEVELLAND UNIT	4221902686	SOUTHEAST LEVELLAND UNIT 010W	OCCIDENTAL PERMIAN LTD	TEXAS	HOCKLEY
SOUTHEAST LEVELLAND UNIT	4221902512	SOUTHEAST LEVELLAND UNIT 011W	OCCIDENTAL PERMIAN LTD	TEXAS	HOCKLEY
SOUTHEAST LEVELLAND UNIT	4221902510	SOUTHEAST LEVELLAND UNIT 012W	OCCIDENTAL PERMIAN LTD	TEXAS	HOCKLEY
SOUTHEAST LEVELLAND UNIT	4221902116	SOUTHEAST LEVELLAND UNIT 013	OCCIDENTAL PERMIAN LTD	TEXAS	HOCKLEY
SOUTHEAST LEVELLAND UNIT	4221902120	SOUTHEAST LEVELLAND UNIT 014	OCCIDENTAL PERMIAN LTD	TEXAS	HOCKLEY
SOUTHEAST LEVELLAND UNIT	4221901937	SOUTHEAST LEVELLAND UNIT 015	OCCIDENTAL PERMIAN LTD	TEXAS	HOCKLEY
SOUTHEAST LEVELLAND UNIT	4221902306	SOUTHEAST LEVELLAND UNIT 016	OCCIDENTAL PERMIAN LTD	TEXAS	HOCKLEY
SOUTHEAST LEVELLAND UNIT	4221902663	SOUTHEAST LEVELLAND UNIT 017	OCCIDENTAL PERMIAN LTD	TEXAS	HOCKLEY
SOUTHEAST LEVELLAND UNIT	4221902460	SOUTHEAST LEVELLAND UNIT 018	OCCIDENTAL PERMIAN LTD	TEXAS	HOCKLEY
SOUTHEAST LEVELLAND UNIT	4221902459	SOUTHEAST LEVELLAND UNIT 019	OCCIDENTAL PERMIAN LTD	TEXAS	HOCKLEY
SOUTHEAST LEVELLAND UNIT	4221902692	SOUTHEAST LEVELLAND UNIT 020	OCCIDENTAL PERMIAN LTD	TEXAS	HOCKLEY
SOUTHEAST LEVELLAND UNIT	4221902691	SOUTHEAST LEVELLAND UNIT 021	OCCIDENTAL PERMIAN LTD	TEXAS	HOCKLEY
SOUTHEAST LEVELLAND UNIT	4221902529	SOUTHEAST LEVELLAND UNIT 022W	OCCIDENTAL PERMIAN LTD	TEXAS	HOCKLEY
SOUTHEAST LEVELLAND UNIT	4221902693	SOUTHEAST LEVELLAND UNIT 023W	OCCIDENTAL PERMIAN LTD	TEXAS	HOCKLEY
SOUTHEAST LEVELLAND UNIT	4221934215	SOUTHEAST LEVELLAND UNIT 024A	OCCIDENTAL PERMIAN LTD	TEXAS	HOCKLEY
SOUTHEAST LEVELLAND UNIT	4221902114	SOUTHEAST LEVELLAND UNIT 025	OCCIDENTAL PERMIAN LTD	TEXAS	HOCKLEY
SOUTHEAST LEVELLAND UNIT	4221901936	SOUTHEAST LEVELLAND UNIT 026	OCCIDENTAL PERMIAN LTD	TEXAS	HOCKLEY
SOUTHEAST LEVELLAND UNIT	4221902305	SOUTHEAST LEVELLAND UNIT 027	OCCIDENTAL PERMIAN LTD	TEXAS	HOCKLEY
SOUTHEAST LEVELLAND UNIT	4221902673	SOUTHEAST LEVELLAND UNIT 028	OCCIDENTAL PERMIAN LTD	TEXAS	HOCKLEY
SOUTHEAST LEVELLAND UNIT	4221902461	SOUTHEAST LEVELLAND UNIT 029	OCCIDENTAL PERMIAN LTD	TEXAS	HOCKLEY
SOUTHEAST LEVELLAND UNIT	4221902462	SOUTHEAST LEVELLAND UNIT 030	OCCIDENTAL PERMIAN LTD	TEXAS	HOCKLEY
SOUTHEAST LEVELLAND UNIT	4221902689	SOUTHEAST LEVELLAND UNIT 031	OCCIDENTAL PERMIAN LTD	TEXAS	HOCKLEY
SOUTHEAST LEVELLAND UNIT	4221902690	SOUTHEAST LEVELLAND UNIT 032	OCCIDENTAL PERMIAN LTD	TEXAS	HOCKLEY
SOUTHEAST LEVELLAND UNIT	4221902530	SOUTHEAST LEVELLAND UNIT 033W	OCCIDENTAL PERMIAN LTD	TEXAS	HOCKLEY
SOUTHEAST LEVELLAND UNIT	4221902694	SOUTHEAST LEVELLAND UNIT 034W	OCCIDENTAL PERMIAN LTD	TEXAS	HOCKLEY
SOUTHEAST LEVELLAND UNIT	4221902662	SOUTHEAST LEVELLAND UNIT 035	OCCIDENTAL PERMIAN LTD	TEXAS	HOCKLEY
SOUTHEAST LEVELLAND UNIT	4221901908	SOUTHEAST LEVELLAND UNIT 036	OCCIDENTAL PERMIAN LTD	TEXAS	HOCKLEY
SOUTHEAST LEVELLAND UNIT	4221902464	SOUTHEAST LEVELLAND UNIT 037	OCCIDENTAL PERMIAN LTD	TEXAS	HOCKLEY
SOUTHEAST LEVELLAND UNIT	4221902509	SOUTHEAST LEVELLAND UNIT 038	OCCIDENTAL PERMIAN LTD	TEXAS	HOCKLEY
SOUTHEAST LEVELLAND UNIT	4221902506	SOUTHEAST LEVELLAND UNIT 039	OCCIDENTAL PERMIAN LTD	TEXAS	HOCKLEY
SOUTHEAST LEVELLAND UNIT	4221902481	SOUTHEAST LEVELLAND UNIT 040	OCCIDENTAL PERMIAN LTD	TEXAS	HOCKLEY
SOUTHEAST LEVELLAND UNIT	4221902482	SOUTHEAST LEVELLAND UNIT 041	OCCIDENTAL PERMIAN LTD	TEXAS	HOCKLEY
SOUTHEAST LEVELLAND UNIT	4221902598	SOUTHEAST LEVELLAND UNIT 042	OCCIDENTAL PERMIAN LTD	TEXAS	HOCKLEY
SOUTHEAST LEVELLAND UNIT	4221900515	SOUTHEAST LEVELLAND UNIT 043	OCCIDENTAL PERMIAN LTD	TEXAS	HOCKLEY
SOUTHEAST LEVELLAND UNIT	4221902556	SOUTHEAST LEVELLAND UNIT 044W	OCCIDENTAL PERMIAN LTD	TEXAS	HOCKLEY
SOUTHEAST LEVELLAND UNIT	4221902557	SOUTHEAST LEVELLAND UNIT 045	OCCIDENTAL PERMIAN LTD	TEXAS	HOCKLEY
SOUTHEAST LEVELLAND UNIT	4221902630	SOUTHEAST LEVELLAND UNIT 046W	OCCIDENTAL PERMIAN LTD	TEXAS	HOCKLEY
SOUTHEAST LEVELLAND UNIT	4221902554	SOUTHEAST LEVELLAND UNIT 047	OCCIDENTAL PERMIAN LTD	TEXAS	HOCKLEY
SOUTHEAST LEVELLAND UNIT	4221901525	SOUTHEAST LEVELLAND UNIT 048W	OCCIDENTAL PERMIAN LTD	TEXAS	HOCKLEY
SOUTHEAST LEVELLAND UNIT	4221901528	SOUTHEAST LEVELLAND UNIT 049	OCCIDENTAL PERMIAN LTD	TEXAS	HOCKLEY
SOUTHEAST LEVELLAND UNIT	4221900085	SOUTHEAST LEVELLAND UNIT 050	OCCIDENTAL PERMIAN LTD	TEXAS	HOCKLEY
SOUTHEAST LEVELLAND UNIT	4221900080	SOUTHEAST LEVELLAND UNIT 051	OCCIDENTAL PERMIAN LTD	TEXAS	HOCKLEY
SOUTHEAST LEVELLAND UNIT	4221930778	SOUTHEAST LEVELLAND UNIT 052A	OCCIDENTAL PERMIAN LTD	TEXAS	HOCKLEY
SOUTHEAST LEVELLAND UNIT	4221902513	SOUTHEAST LEVELLAND UNIT 053	OCCIDENTAL PERMIAN LTD	TEXAS	HOCKLEY
SOUTHEAST LEVELLAND UNIT	4221902511	SOUTHEAST LEVELLAND UNIT 054	OCCIDENTAL PERMIAN LTD	TEXAS	HOCKLEY
SOUTHEAST LEVELLAND UNIT	4221902484	SOUTHEAST LEVELLAND UNIT 055	OCCIDENTAL PERMIAN LTD	TEXAS	HOCKLEY
SOUTHEAST LEVELLAND UNIT	4221902483	SOUTHEAST LEVELLAND UNIT 056	OCCIDENTAL PERMIAN LTD	TEXAS	HOCKLEY
SOUTHEAST LEVELLAND UNIT	4221902596	SOUTHEAST LEVELLAND UNIT 057	OCCIDENTAL PERMIAN LTD	TEXAS	HOCKLEY
SOUTHEAST LEVELLAND UNIT	4221900517	SOUTHEAST LEVELLAND UNIT 058W	OCCIDENTAL PERMIAN LTD	TEXAS	HOCKLEY
SOUTHEAST LEVELLAND UNIT	4221902688	SOUTHEAST LEVELLAND UNIT 059 WI	OCCIDENTAL PERMIAN LTD	TEXAS	HOCKLEY
SOUTHEAST LEVELLAND UNIT	4221902558	SOUTHEAST LEVELLAND UNIT 060W	OCCIDENTAL PERMIAN LTD	TEXAS	HOCKLEY
SOUTHEAST LEVELLAND UNIT	4221902631	SOUTHEAST LEVELLAND UNIT 061	OCCIDENTAL PERMIAN LTD	TEXAS	HOCKLEY
SOUTHEAST LEVELLAND UNIT	4221902555	SOUTHEAST LEVELLAND UNIT 062W	OCCIDENTAL PERMIAN LTD	TEXAS	HOCKLEY
SOUTHEAST LEVELLAND UNIT	4221901526	SOUTHEAST LEVELLAND UNIT 063	OCCIDENTAL PERMIAN LTD	TEXAS	HOCKLEY
SOUTHEAST LEVELLAND UNIT	4221901527	SOUTHEAST LEVELLAND UNIT 064W	OCCIDENTAL PERMIAN LTD	TEXAS	HOCKLEY
SOUTHEAST LEVELLAND UNIT	4221903142	SOUTHEAST LEVELLAND UNIT 065W	OCCIDENTAL PERMIAN LTD	TEXAS	HOCKLEY
SOUTHEAST LEVELLAND UNIT	4221900078	SOUTHEAST LEVELLAND UNIT 066W	OCCIDENTAL PERMIAN LTD	TEXAS	HOCKLEY
SOUTHEAST LEVELLAND UNIT	4221902538	SOUTHEAST LEVELLAND UNIT 067W	OCCIDENTAL PERMIAN LTD	TEXAS	HOCKLEY
SOUTHEAST LEVELLAND UNIT	4221900086	SOUTHEAST LEVELLAND UNIT 068W	OCCIDENTAL PERMIAN LTD	TEXAS	HOCKLEY
SOUTHEAST LEVELLAND UNIT	4221900087	SOUTHEAST LEVELLAND UNIT 069W	OCCIDENTAL PERMIAN LTD	TEXAS	HOCKLEY
SOUTHEAST LEVELLAND UNIT	4221902645	SOUTHEAST LEVELLAND UNIT 070W	OCCIDENTAL PERMIAN LTD	TEXAS	HOCKLEY
SOUTHEAST LEVELLAND UNIT	4221902644	SOUTHEAST LEVELLAND UNIT 071W	OCCIDENTAL PERMIAN LTD	TEXAS	HOCKLEY
SOUTHEAST LEVELLAND UNIT	4221902593	SOUTHEAST LEVELLAND UNIT 072W	OCCIDENTAL PERMIAN LTD	TEXAS	HOCKLEY
SOUTHEAST LEVELLAND UNIT	4221902583	SOUTHEAST LEVELLAND UNIT 073	OCCIDENTAL PERMIAN LTD	TEXAS	HOCKLEY
SOUTHEAST LEVELLAND UNIT	4221902677	SOUTHEAST LEVELLAND UNIT 074	OCCIDENTAL PERMIAN LTD	TEXAS	HOCKLEY
SOUTHEAST LEVELLAND UNIT	4221902676	SOUTHEAST LEVELLAND UNIT 075	OCCIDENTAL PERMIAN LTD	TEXAS	HOCKLEY
SOUTHEAST LEVELLAND UNIT	4221902670	SOUTHEAST LEVELLAND UNIT 076W	OCCIDENTAL PERMIAN LTD	TEXAS	HOCKLEY
SOUTHEAST LEVELLAND UNIT	4221902674	SOUTHEAST LEVELLAND UNIT 077	OCCIDENTAL PERMIAN LTD	TEXAS	HOCKLEY
SOUTHEAST LEVELLAND UNIT	4221900959	SOUTHEAST LEVELLAND UNIT 078	OCCIDENTAL PERMIAN LTD	TEXAS	HOCKLEY
SOUTHEAST LEVELLAND UNIT	4221900088	SOUTHEAST LEVELLAND UNIT 079W	OCCIDENTAL PERMIAN LTD	TEXAS	HOCKLEY
SOUTHEAST LEVELLAND UNIT	4221900089	SOUTHEAST LEVELLAND UNIT 080	OCCIDENTAL PERMIAN LTD	TEXAS	HOCKLEY
SOUTHEAST LEVELLAND UNIT	4221902647	SOUTHEAST LEVELLAND UNIT 081W	OCCIDENTAL PERMIAN LTD	TEXAS	HOCKLEY
SOUTHEAST LEVELLAND UNIT	4221902646	SOUTHEAST LEVELLAND UNIT 082W	OCCIDENTAL PERMIAN LTD	TEXAS	HOCKLEY
SOUTHEAST LEVELLAND UNIT	4221902594	SOUTHEAST LEVELLAND UNIT 083W	OCCIDENTAL PERMIAN LTD	TEXAS	HOCKLEY

Well Group	API	Well Name	Current Operator Name	State	County
SOUTHEAST LEVELLAND UNIT	4221902584	SOUTHEAST LEVELLAND UNIT 084W	OCCIDENTAL PERMIAN LTD	TEXAS	HOCKLEY
SOUTHEAST LEVELLAND UNIT	4221902679	SOUTHEAST LEVELLAND UNIT 085	OCCIDENTAL PERMIAN LTD	TEXAS	HOCKLEY
SOUTHEAST LEVELLAND UNIT	4221902678	SOUTHEAST LEVELLAND UNIT 086	OCCIDENTAL PERMIAN LTD	TEXAS	HOCKLEY
SOUTHEAST LEVELLAND UNIT	4221902671	SOUTHEAST LEVELLAND UNIT 087W	OCCIDENTAL PERMIAN LTD	TEXAS	HOCKLEY
SOUTHEAST LEVELLAND UNIT	4221902667	SOUTHEAST LEVELLAND UNIT 088W	OCCIDENTAL PERMIAN LTD	TEXAS	HOCKLEY
SOUTHEAST LEVELLAND UNIT	4221902560	SOUTHEAST LEVELLAND UNIT 089W	OCCIDENTAL PERMIAN LTD	TEXAS	HOCKLEY
SOUTHEAST LEVELLAND UNIT	4221902559	SOUTHEAST LEVELLAND UNIT 090	OCCIDENTAL PERMIAN LTD	TEXAS	HOCKLEY
SOUTHEAST LEVELLAND UNIT	4221902680	SOUTHEAST LEVELLAND UNIT 091W	OCCIDENTAL PERMIAN LTD	TEXAS	HOCKLEY
SOUTHEAST LEVELLAND UNIT	4221900011	SOUTHEAST LEVELLAND UNIT 092W	OCCIDENTAL PERMIAN LTD	TEXAS	HOCKLEY
SOUTHEAST LEVELLAND UNIT	4221900604	SOUTHEAST LEVELLAND UNIT 093	OCCIDENTAL PERMIAN LTD	TEXAS	HOCKLEY
SOUTHEAST LEVELLAND UNIT	4221902666	SOUTHEAST LEVELLAND UNIT 094	OCCIDENTAL PERMIAN LTD	TEXAS	HOCKLEY
SOUTHEAST LEVELLAND UNIT	4221933616	SOUTHEAST LEVELLAND UNIT 094A	OCCIDENTAL PERMIAN LTD	TEXAS	HOCKLEY
SOUTHEAST LEVELLAND UNIT	4221901037	SOUTHEAST LEVELLAND UNIT 095	OCCIDENTAL PERMIAN LTD	TEXAS	HOCKLEY
SOUTHEAST LEVELLAND UNIT	4221901038	SOUTHEAST LEVELLAND UNIT 096	OCCIDENTAL PERMIAN LTD	TEXAS	HOCKLEY
SOUTHEAST LEVELLAND UNIT	4221902562	SOUTHEAST LEVELLAND UNIT 097W	OCCIDENTAL PERMIAN LTD	TEXAS	HOCKLEY
SOUTHEAST LEVELLAND UNIT	4221902561	SOUTHEAST LEVELLAND UNIT 098	OCCIDENTAL PERMIAN LTD	TEXAS	HOCKLEY
SOUTHEAST LEVELLAND UNIT	4221902507	SOUTHEAST LEVELLAND UNIT 099W	OCCIDENTAL PERMIAN LTD	TEXAS	HOCKLEY
SOUTHEAST LEVELLAND UNIT	4221900012	SOUTHEAST LEVELLAND UNIT 100	OCCIDENTAL PERMIAN LTD	TEXAS	HOCKLEY
SOUTHEAST LEVELLAND UNIT	4221900605	SOUTHEAST LEVELLAND UNIT 101W	OCCIDENTAL PERMIAN LTD	TEXAS	HOCKLEY
SOUTHEAST LEVELLAND UNIT	4221981137	SOUTHEAST LEVELLAND UNIT 102	OCCIDENTAL PERMIAN LTD	TEXAS	HOCKLEY
SOUTHEAST LEVELLAND UNIT	4221900027	SOUTHEAST LEVELLAND UNIT 103	OCCIDENTAL PERMIAN LTD	TEXAS	HOCKLEY
SOUTHEAST LEVELLAND UNIT	4221901555	SOUTHEAST LEVELLAND UNIT 104W	OCCIDENTAL PERMIAN LTD	TEXAS	HOCKLEY
SOUTHEAST LEVELLAND UNIT	4221901554	SOUTHEAST LEVELLAND UNIT 105W	OCCIDENTAL PERMIAN LTD	TEXAS	HOCKLEY
SOUTHEAST LEVELLAND UNIT	4221900029	SOUTHEAST LEVELLAND UNIT 106W	OCCIDENTAL PERMIAN LTD	TEXAS	HOCKLEY
SOUTHEAST LEVELLAND UNIT	4221900028	SOUTHEAST LEVELLAND UNIT 107W	OCCIDENTAL PERMIAN LTD	TEXAS	HOCKLEY
SOUTHEAST LEVELLAND UNIT	4221901556	SOUTHEAST LEVELLAND UNIT 108W	OCCIDENTAL PERMIAN LTD	TEXAS	HOCKLEY
SOUTHEAST LEVELLAND UNIT	4221901557	SOUTHEAST LEVELLAND UNIT 109W	OCCIDENTAL PERMIAN LTD	TEXAS	HOCKLEY
SOUTHEAST LEVELLAND UNIT	4221902226	SOUTHEAST LEVELLAND UNIT 110	OCCIDENTAL PERMIAN LTD	TEXAS	HOCKLEY
SOUTHEAST LEVELLAND UNIT	4221981140	SOUTHEAST LEVELLAND UNIT 111	OCCIDENTAL PERMIAN LTD	TEXAS	HOCKLEY
SOUTHEAST LEVELLAND UNIT	4221900126	SOUTHEAST LEVELLAND UNIT 112W	OCCIDENTAL PERMIAN LTD	TEXAS	HOCKLEY
SOUTHEAST LEVELLAND UNIT	4221981141	SOUTHEAST LEVELLAND UNIT 113	OCCIDENTAL PERMIAN LTD	TEXAS	HOCKLEY
SOUTHEAST LEVELLAND UNIT	4221930032	SOUTHEAST LEVELLAND UNIT 114W	OCCIDENTAL PERMIAN LTD	TEXAS	HOCKLEY
SOUTHEAST LEVELLAND UNIT	4221930035	SOUTHEAST LEVELLAND UNIT 115W	OCCIDENTAL PERMIAN LTD	TEXAS	HOCKLEY
SOUTHEAST LEVELLAND UNIT	4221930036	SOUTHEAST LEVELLAND UNIT 116W	OCCIDENTAL PERMIAN LTD	TEXAS	HOCKLEY
SOUTHEAST LEVELLAND UNIT	4221930037	SOUTHEAST LEVELLAND UNIT 117W	OCCIDENTAL PERMIAN LTD	TEXAS	HOCKLEY
SOUTHEAST LEVELLAND UNIT	4221930038	SOUTHEAST LEVELLAND UNIT 118W	OCCIDENTAL PERMIAN LTD	TEXAS	HOCKLEY
SOUTHEAST LEVELLAND UNIT	4221930039	SOUTHEAST LEVELLAND UNIT 119W	OCCIDENTAL PERMIAN LTD	TEXAS	HOCKLEY
SOUTHEAST LEVELLAND UNIT	4221930034	SOUTHEAST LEVELLAND UNIT 120W	OCCIDENTAL PERMIAN LTD	TEXAS	HOCKLEY
SOUTHEAST LEVELLAND UNIT	4221930033	SOUTHEAST LEVELLAND UNIT 121W	OCCIDENTAL PERMIAN LTD	TEXAS	HOCKLEY
SOUTHEAST LEVELLAND UNIT	4221930046	SOUTHEAST LEVELLAND UNIT 122W	OCCIDENTAL PERMIAN LTD	TEXAS	HOCKLEY
SOUTHEAST LEVELLAND UNIT	4221930047	SOUTHEAST LEVELLAND UNIT 123W	OCCIDENTAL PERMIAN LTD	TEXAS	HOCKLEY
SOUTHEAST LEVELLAND UNIT	4221930048	SOUTHEAST LEVELLAND UNIT 124	OCCIDENTAL PERMIAN LTD	TEXAS	HOCKLEY
SOUTHEAST LEVELLAND UNIT	4221902537	SOUTHEAST LEVELLAND UNIT 125WI	OCCIDENTAL PERMIAN LTD	TEXAS	HOCKLEY
SOUTHEAST LEVELLAND UNIT	4221900079	SOUTHEAST LEVELLAND UNIT 126W	OCCIDENTAL PERMIAN LTD	TEXAS	HOCKLEY
SOUTHEAST LEVELLAND UNIT	4221902180	SOUTHEAST LEVELLAND UNIT 127W	OCCIDENTAL PERMIAN LTD	TEXAS	HOCKLEY
SOUTHEAST LEVELLAND UNIT	4221902181	SOUTHEAST LEVELLAND UNIT 128	OCCIDENTAL PERMIAN LTD	TEXAS	HOCKLEY
SOUTHEAST LEVELLAND UNIT	4221900968	SOUTHEAST LEVELLAND UNIT 129W	OCCIDENTAL PERMIAN LTD	TEXAS	HOCKLEY
SOUTHEAST LEVELLAND UNIT	4221901055	SOUTHEAST LEVELLAND UNIT 130 WI	OCCIDENTAL PERMIAN LTD	TEXAS	HOCKLEY
SOUTHEAST LEVELLAND UNIT	4221900958	SOUTHEAST LEVELLAND UNIT 131W	OCCIDENTAL PERMIAN LTD	TEXAS	HOCKLEY
SOUTHEAST LEVELLAND UNIT	4221900955	SOUTHEAST LEVELLAND UNIT 132W	OCCIDENTAL PERMIAN LTD	TEXAS	HOCKLEY
SOUTHEAST LEVELLAND UNIT	4221902660	SOUTHEAST LEVELLAND UNIT 133	OCCIDENTAL PERMIAN LTD	TEXAS	HOCKLEY
SOUTHEAST LEVELLAND UNIT	4221902665	SOUTHEAST LEVELLAND UNIT 134	OCCIDENTAL PERMIAN LTD	TEXAS	HOCKLEY
SOUTHEAST LEVELLAND UNIT	4221902179	SOUTHEAST LEVELLAND UNIT 135	OCCIDENTAL PERMIAN LTD	TEXAS	HOCKLEY
SOUTHEAST LEVELLAND UNIT	4221902182	SOUTHEAST LEVELLAND UNIT 136	OCCIDENTAL PERMIAN LTD	TEXAS	HOCKLEY
SOUTHEAST LEVELLAND UNIT	4221901054	SOUTHEAST LEVELLAND UNIT 137W	OCCIDENTAL PERMIAN LTD	TEXAS	HOCKLEY
SOUTHEAST LEVELLAND UNIT	4221900954	SOUTHEAST LEVELLAND UNIT 138	OCCIDENTAL PERMIAN LTD	TEXAS	HOCKLEY
SOUTHEAST LEVELLAND UNIT	4221900127	SOUTHEAST LEVELLAND UNIT 139W	OCCIDENTAL PERMIAN LTD	TEXAS	HOCKLEY
SOUTHEAST LEVELLAND UNIT	4221981150	SOUTHEAST LEVELLAND UNIT 140	OCCIDENTAL PERMIAN LTD	TEXAS	HOCKLEY
SOUTHEAST LEVELLAND UNIT	4221930049	SOUTHEAST LEVELLAND UNIT 141	OCCIDENTAL PERMIAN LTD	TEXAS	HOCKLEY
SOUTHEAST LEVELLAND UNIT	4221933670	SOUTHEAST LEVELLAND UNIT 141A	OCCIDENTAL PERMIAN LTD	TEXAS	HOCKLEY
SOUTHEAST LEVELLAND UNIT	4221930050	SOUTHEAST LEVELLAND UNIT 142	OCCIDENTAL PERMIAN LTD	TEXAS	HOCKLEY
SOUTHEAST LEVELLAND UNIT	4221933814	SOUTHEAST LEVELLAND UNIT 142A	OCCIDENTAL PERMIAN LTD	TEXAS	HOCKLEY
SOUTHEAST LEVELLAND UNIT	4221930051	SOUTHEAST LEVELLAND UNIT 143	OCCIDENTAL PERMIAN LTD	TEXAS	HOCKLEY
SOUTHEAST LEVELLAND UNIT	4221930086	SOUTHEAST LEVELLAND UNIT 144	OCCIDENTAL PERMIAN LTD	TEXAS	HOCKLEY
SOUTHEAST LEVELLAND UNIT	4221930672	SOUTHEAST LEVELLAND UNIT 145	OCCIDENTAL PERMIAN LTD	TEXAS	HOCKLEY
SOUTHEAST LEVELLAND UNIT	4221930667	SOUTHEAST LEVELLAND UNIT 146	OCCIDENTAL PERMIAN LTD	TEXAS	HOCKLEY
SOUTHEAST LEVELLAND UNIT	4221930668	SOUTHEAST LEVELLAND UNIT 147	OCCIDENTAL PERMIAN LTD	TEXAS	HOCKLEY
SOUTHEAST LEVELLAND UNIT	4221930669	SOUTHEAST LEVELLAND UNIT 148	OCCIDENTAL PERMIAN LTD	TEXAS	HOCKLEY
SOUTHEAST LEVELLAND UNIT	4221930705	SOUTHEAST LEVELLAND UNIT 149W	OCCIDENTAL PERMIAN LTD	TEXAS	HOCKLEY
SOUTHEAST LEVELLAND UNIT	4221930702	SOUTHEAST LEVELLAND UNIT 150W	OCCIDENTAL PERMIAN LTD	TEXAS	HOCKLEY
SOUTHEAST LEVELLAND UNIT	4221930703	SOUTHEAST LEVELLAND UNIT 151W	OCCIDENTAL PERMIAN LTD	TEXAS	HOCKLEY
SOUTHEAST LEVELLAND UNIT	4221930689	SOUTHEAST LEVELLAND UNIT 152W	OCCIDENTAL PERMIAN LTD	TEXAS	HOCKLEY
SOUTHEAST LEVELLAND UNIT	4221930704	SOUTHEAST LEVELLAND UNIT 153W	OCCIDENTAL PERMIAN LTD	TEXAS	HOCKLEY
SOUTHEAST LEVELLAND UNIT	4221930706	SOUTHEAST LEVELLAND UNIT 154W	OCCIDENTAL PERMIAN LTD	TEXAS	HOCKLEY
SOUTHEAST LEVELLAND UNIT	4221930687	SOUTHEAST LEVELLAND UNIT 155W	OCCIDENTAL PERMIAN LTD	TEXAS	HOCKLEY
SOUTHEAST LEVELLAND UNIT	4221930693	SOUTHEAST LEVELLAND UNIT 156W	OCCIDENTAL PERMIAN LTD	TEXAS	HOCKLEY
SOUTHEAST LEVELLAND UNIT	4221930691	SOUTHEAST LEVELLAND UNIT 157W	OCCIDENTAL PERMIAN LTD	TEXAS	HOCKLEY
SOUTHEAST LEVELLAND UNIT	4221930692	SOUTHEAST LEVELLAND UNIT 158W	OCCIDENTAL PERMIAN LTD	TEXAS	HOCKLEY
SOUTHEAST LEVELLAND UNIT	4221930690	SOUTHEAST LEVELLAND UNIT 159W	OCCIDENTAL PERMIAN LTD	TEXAS	HOCKLEY
SOUTHEAST LEVELLAND UNIT	4221930686	SOUTHEAST LEVELLAND UNIT 160W	OCCIDENTAL PERMIAN LTD	TEXAS	HOCKLEY
SOUTHEAST LEVELLAND UNIT	4221930685	SOUTHEAST LEVELLAND UNIT 161W	OCCIDENTAL PERMIAN LTD	TEXAS	HOCKLEY
SOUTHEAST LEVELLAND UNIT	4221930688	SOUTHEAST LEVELLAND UNIT 162W	OCCIDENTAL PERMIAN LTD	TEXAS	HOCKLEY
SOUTHEAST LEVELLAND UNIT	4221930682	SOUTHEAST LEVELLAND UNIT 163	OCCIDENTAL PERMIAN LTD	TEXAS	HOCKLEY
SOUTHEAST LEVELLAND UNIT	4221930681	SOUTHEAST LEVELLAND UNIT 164W	OCCIDENTAL PERMIAN LTD	TEXAS	HOCKLEY

Well Group	API	Well Name	Current Operator Name	State	County
SOUTHEAST LEVELLAND UNIT	4221930670	SOUTHEAST LEVELLAND UNIT 165W	OCCIDENTAL PERMIAN LTD	TEXAS	HOCKLEY
SOUTHEAST LEVELLAND UNIT	4221930671	SOUTHEAST LEVELLAND UNIT 166W	OCCIDENTAL PERMIAN LTD	TEXAS	HOCKLEY
SOUTHEAST LEVELLAND UNIT	4221930898	SOUTHEAST LEVELLAND UNIT 167W	OCCIDENTAL PERMIAN LTD	TEXAS	HOCKLEY
SOUTHEAST LEVELLAND UNIT	4221930899	SOUTHEAST LEVELLAND UNIT 168	OCCIDENTAL PERMIAN LTD	TEXAS	HOCKLEY
SOUTHEAST LEVELLAND UNIT	4221934467	SOUTHEAST LEVELLAND UNIT 168A	OCCIDENTAL PERMIAN LTD	TEXAS	HOCKLEY
SOUTHEAST LEVELLAND UNIT	4221930926	SOUTHEAST LEVELLAND UNIT 169	OCCIDENTAL PERMIAN LTD	TEXAS	HOCKLEY
SOUTHEAST LEVELLAND UNIT	4221930927	SOUTHEAST LEVELLAND UNIT 170	OCCIDENTAL PERMIAN LTD	TEXAS	HOCKLEY
SOUTHEAST LEVELLAND UNIT	4221930900	SOUTHEAST LEVELLAND UNIT 171	OCCIDENTAL PERMIAN LTD	TEXAS	HOCKLEY
SOUTHEAST LEVELLAND UNIT	4221931156	SOUTHEAST LEVELLAND UNIT 172AW	OCCIDENTAL PERMIAN LTD	TEXAS	HOCKLEY
SOUTHEAST LEVELLAND UNIT	4221931068	SOUTHEAST LEVELLAND UNIT 173W	OCCIDENTAL PERMIAN LTD	TEXAS	HOCKLEY
SOUTHEAST LEVELLAND UNIT	4221931071	SOUTHEAST LEVELLAND UNIT 174W	OCCIDENTAL PERMIAN LTD	TEXAS	HOCKLEY
SOUTHEAST LEVELLAND UNIT	4221931066	SOUTHEAST LEVELLAND UNIT 175	OCCIDENTAL PERMIAN LTD	TEXAS	HOCKLEY
SOUTHEAST LEVELLAND UNIT	4221931074	SOUTHEAST LEVELLAND UNIT 176W	OCCIDENTAL PERMIAN LTD	TEXAS	HOCKLEY
SOUTHEAST LEVELLAND UNIT	4221931267	SOUTHEAST LEVELLAND UNIT 177	OCCIDENTAL PERMIAN LTD	TEXAS	HOCKLEY
SOUTHEAST LEVELLAND UNIT	4221931048	SOUTHEAST LEVELLAND UNIT 178	OCCIDENTAL PERMIAN LTD	TEXAS	HOCKLEY
SOUTHEAST LEVELLAND UNIT	4221931059	SOUTHEAST LEVELLAND UNIT 179	OCCIDENTAL PERMIAN LTD	TEXAS	HOCKLEY
SOUTHEAST LEVELLAND UNIT	4221931058	SOUTHEAST LEVELLAND UNIT 180	OCCIDENTAL PERMIAN LTD	TEXAS	HOCKLEY
SOUTHEAST LEVELLAND UNIT	4221931057	SOUTHEAST LEVELLAND UNIT 181	OCCIDENTAL PERMIAN LTD	TEXAS	HOCKLEY
SOUTHEAST LEVELLAND UNIT	4221931063	SOUTHEAST LEVELLAND UNIT 182	OCCIDENTAL PERMIAN LTD	TEXAS	HOCKLEY
SOUTHEAST LEVELLAND UNIT	4221931062	SOUTHEAST LEVELLAND UNIT 183	OCCIDENTAL PERMIAN LTD	TEXAS	HOCKLEY
SOUTHEAST LEVELLAND UNIT	4221931075	SOUTHEAST LEVELLAND UNIT 184W	OCCIDENTAL PERMIAN LTD	TEXAS	HOCKLEY
SOUTHEAST LEVELLAND UNIT	4221931065	SOUTHEAST LEVELLAND UNIT 185	OCCIDENTAL PERMIAN LTD	TEXAS	HOCKLEY
SOUTHEAST LEVELLAND UNIT	4221931073	SOUTHEAST LEVELLAND UNIT 186	OCCIDENTAL PERMIAN LTD	TEXAS	HOCKLEY
SOUTHEAST LEVELLAND UNIT	4221931047	SOUTHEAST LEVELLAND UNIT 187	OCCIDENTAL PERMIAN LTD	TEXAS	HOCKLEY
SOUTHEAST LEVELLAND UNIT	4221931072	SOUTHEAST LEVELLAND UNIT 188W	OCCIDENTAL PERMIAN LTD	TEXAS	HOCKLEY
SOUTHEAST LEVELLAND UNIT	4221931069	SOUTHEAST LEVELLAND UNIT 189W	OCCIDENTAL PERMIAN LTD	TEXAS	HOCKLEY
SOUTHEAST LEVELLAND UNIT	4221931118	SOUTHEAST LEVELLAND UNIT 190	OCCIDENTAL PERMIAN LTD	TEXAS	HOCKLEY
SOUTHEAST LEVELLAND UNIT	4221931261	SOUTHEAST LEVELLAND UNIT 191	OCCIDENTAL PERMIAN LTD	TEXAS	HOCKLEY
SOUTHEAST LEVELLAND UNIT	4221931262	SOUTHEAST LEVELLAND UNIT 192	OCCIDENTAL PERMIAN LTD	TEXAS	HOCKLEY
SOUTHEAST LEVELLAND UNIT	4221931263	SOUTHEAST LEVELLAND UNIT 193W	OCCIDENTAL PERMIAN LTD	TEXAS	HOCKLEY
SOUTHEAST LEVELLAND UNIT	4221931264	SOUTHEAST LEVELLAND UNIT 194	OCCIDENTAL PERMIAN LTD	TEXAS	HOCKLEY
SOUTHEAST LEVELLAND UNIT	4221931055	SOUTHEAST LEVELLAND UNIT 195	OCCIDENTAL PERMIAN LTD	TEXAS	HOCKLEY
SOUTHEAST LEVELLAND UNIT	4221931064	SOUTHEAST LEVELLAND UNIT 196W	OCCIDENTAL PERMIAN LTD	TEXAS	HOCKLEY
SOUTHEAST LEVELLAND UNIT	4221931056	SOUTHEAST LEVELLAND UNIT 197W	OCCIDENTAL PERMIAN LTD	TEXAS	HOCKLEY
SOUTHEAST LEVELLAND UNIT	4221931070	SOUTHEAST LEVELLAND UNIT 198W	OCCIDENTAL PERMIAN LTD	TEXAS	HOCKLEY
SOUTHEAST LEVELLAND UNIT	4221931061	SOUTHEAST LEVELLAND UNIT 199	OCCIDENTAL PERMIAN LTD	TEXAS	HOCKLEY
SOUTHEAST LEVELLAND UNIT	4221931076	SOUTHEAST LEVELLAND UNIT 200	OCCIDENTAL PERMIAN LTD	TEXAS	HOCKLEY
SOUTHEAST LEVELLAND UNIT	4221931060	SOUTHEAST LEVELLAND UNIT 201W	OCCIDENTAL PERMIAN LTD	TEXAS	HOCKLEY
SOUTHEAST LEVELLAND UNIT	4221931077	SOUTHEAST LEVELLAND UNIT 202W	OCCIDENTAL PERMIAN LTD	TEXAS	HOCKLEY
SOUTHEAST LEVELLAND UNIT	4221931054	SOUTHEAST LEVELLAND UNIT 203	OCCIDENTAL PERMIAN LTD	TEXAS	HOCKLEY
SOUTHEAST LEVELLAND UNIT	4221931231	SOUTHEAST LEVELLAND UNIT 204W	OCCIDENTAL PERMIAN LTD	TEXAS	HOCKLEY
SOUTHEAST LEVELLAND UNIT	4221931229	SOUTHEAST LEVELLAND UNIT 205W	OCCIDENTAL PERMIAN LTD	TEXAS	HOCKLEY
SOUTHEAST LEVELLAND UNIT	4221931230	SOUTHEAST LEVELLAND UNIT 206W	OCCIDENTAL PERMIAN LTD	TEXAS	HOCKLEY
SOUTHEAST LEVELLAND UNIT	4221936290	SOUTHEAST LEVELLAND UNIT 207AW	OCCIDENTAL PERMIAN LTD	TEXAS	HOCKLEY
SOUTHEAST LEVELLAND UNIT	4221931525	SOUTHEAST LEVELLAND UNIT 207W	OCCIDENTAL PERMIAN LTD	TEXAS	HOCKLEY
SOUTHEAST LEVELLAND UNIT	4221931529	SOUTHEAST LEVELLAND UNIT 208	OCCIDENTAL PERMIAN LTD	TEXAS	HOCKLEY
SOUTHEAST LEVELLAND UNIT	4221931533	SOUTHEAST LEVELLAND UNIT 209W	OCCIDENTAL PERMIAN LTD	TEXAS	HOCKLEY
SOUTHEAST LEVELLAND UNIT	4221931672	SOUTHEAST LEVELLAND UNIT 210W	OCCIDENTAL PERMIAN LTD	TEXAS	HOCKLEY
SOUTHEAST LEVELLAND UNIT	4221931888	SOUTHEAST LEVELLAND UNIT 211 W	OCCIDENTAL PERMIAN LTD	TEXAS	HOCKLEY
SOUTHEAST LEVELLAND UNIT	4221931890	SOUTHEAST LEVELLAND UNIT 212 W	OCCIDENTAL PERMIAN LTD	TEXAS	HOCKLEY
SOUTHEAST LEVELLAND UNIT	4221931889	SOUTHEAST LEVELLAND UNIT 213W	OCCIDENTAL PERMIAN LTD	TEXAS	HOCKLEY
SOUTHEAST LEVELLAND UNIT	4221931891	SOUTHEAST LEVELLAND UNIT 214	OCCIDENTAL PERMIAN LTD	TEXAS	HOCKLEY
SOUTHEAST LEVELLAND UNIT	4221932362	SOUTHEAST LEVELLAND UNIT 215	OCCIDENTAL PERMIAN LTD	TEXAS	HOCKLEY
SOUTHEAST LEVELLAND UNIT	4221932363	SOUTHEAST LEVELLAND UNIT 216 W	OCCIDENTAL PERMIAN LTD	TEXAS	HOCKLEY
SOUTHEAST LEVELLAND UNIT	4221932361	SOUTHEAST LEVELLAND UNIT 217W	OCCIDENTAL PERMIAN LTD	TEXAS	HOCKLEY
SOUTHEAST LEVELLAND UNIT	4221932356	SOUTHEAST LEVELLAND UNIT 218W	OCCIDENTAL PERMIAN LTD	TEXAS	HOCKLEY
SOUTHEAST LEVELLAND UNIT	4221932357	SOUTHEAST LEVELLAND UNIT 219	OCCIDENTAL PERMIAN LTD	TEXAS	HOCKLEY
SOUTHEAST LEVELLAND UNIT	4221932358	SOUTHEAST LEVELLAND UNIT 220	OCCIDENTAL PERMIAN LTD	TEXAS	HOCKLEY
SOUTHEAST LEVELLAND UNIT	4221932359	SOUTHEAST LEVELLAND UNIT 221	OCCIDENTAL PERMIAN LTD	TEXAS	HOCKLEY
SOUTHEAST LEVELLAND UNIT	4221932483	SOUTHEAST LEVELLAND UNIT 221A	OCCIDENTAL PERMIAN LTD	TEXAS	HOCKLEY
SOUTHEAST LEVELLAND UNIT	4221932360	SOUTHEAST LEVELLAND UNIT 222	OCCIDENTAL PERMIAN LTD	TEXAS	HOCKLEY
SOUTHEAST LEVELLAND UNIT	4221932353	SOUTHEAST LEVELLAND UNIT 223W	OCCIDENTAL PERMIAN LTD	TEXAS	HOCKLEY
SOUTHEAST LEVELLAND UNIT	4221932351	SOUTHEAST LEVELLAND UNIT 224 W	OCCIDENTAL PERMIAN LTD	TEXAS	HOCKLEY
SOUTHEAST LEVELLAND UNIT	4221932349	SOUTHEAST LEVELLAND UNIT 225	OCCIDENTAL PERMIAN LTD	TEXAS	HOCKLEY
SOUTHEAST LEVELLAND UNIT	4221932609	SOUTHEAST LEVELLAND UNIT 226	OCCIDENTAL PERMIAN LTD	TEXAS	HOCKLEY
SOUTHEAST LEVELLAND UNIT	4221932607	SOUTHEAST LEVELLAND UNIT 227W	OCCIDENTAL PERMIAN LTD	TEXAS	HOCKLEY
SOUTHEAST LEVELLAND UNIT	4221932612	SOUTHEAST LEVELLAND UNIT 228	OCCIDENTAL PERMIAN LTD	TEXAS	HOCKLEY
SOUTHEAST LEVELLAND UNIT	4221932608	SOUTHEAST LEVELLAND UNIT 229	OCCIDENTAL PERMIAN LTD	TEXAS	HOCKLEY
SOUTHEAST LEVELLAND UNIT	4221932610	SOUTHEAST LEVELLAND UNIT 230	OCCIDENTAL PERMIAN LTD	TEXAS	HOCKLEY
SOUTHEAST LEVELLAND UNIT	4221932611	SOUTHEAST LEVELLAND UNIT 231	OCCIDENTAL PERMIAN LTD	TEXAS	HOCKLEY
SOUTHEAST LEVELLAND UNIT	4221932540	SOUTHEAST LEVELLAND UNIT 232	OCCIDENTAL PERMIAN LTD	TEXAS	HOCKLEY
SOUTHEAST LEVELLAND UNIT	4221932541	SOUTHEAST LEVELLAND UNIT 233	OCCIDENTAL PERMIAN LTD	TEXAS	HOCKLEY
SOUTHEAST LEVELLAND UNIT	4221932585	SOUTHEAST LEVELLAND UNIT 234	OCCIDENTAL PERMIAN LTD	TEXAS	HOCKLEY
SOUTHEAST LEVELLAND UNIT	4221932583	SOUTHEAST LEVELLAND UNIT 235	OCCIDENTAL PERMIAN LTD	TEXAS	HOCKLEY
SOUTHEAST LEVELLAND UNIT	4221932581	SOUTHEAST LEVELLAND UNIT 236	OCCIDENTAL PERMIAN LTD	TEXAS	HOCKLEY
SOUTHEAST LEVELLAND UNIT	4221932580	SOUTHEAST LEVELLAND UNIT 237	OCCIDENTAL PERMIAN LTD	TEXAS	HOCKLEY
SOUTHEAST LEVELLAND UNIT	4221932530	SOUTHEAST LEVELLAND UNIT 238	OCCIDENTAL PERMIAN LTD	TEXAS	HOCKLEY
SOUTHEAST LEVELLAND UNIT	4221932534	SOUTHEAST LEVELLAND UNIT 239W	OCCIDENTAL PERMIAN LTD	TEXAS	HOCKLEY
SOUTHEAST LEVELLAND UNIT	4221902118	SOUTHEAST LEVELLAND UNIT 24	OCCIDENTAL PERMIAN LTD	TEXAS	HOCKLEY
SOUTHEAST LEVELLAND UNIT	4221932616	SOUTHEAST LEVELLAND UNIT 240W	OCCIDENTAL PERMIAN LTD	TEXAS	HOCKLEY
SOUTHEAST LEVELLAND UNIT	4221932615	SOUTHEAST LEVELLAND UNIT 241W	OCCIDENTAL PERMIAN LTD	TEXAS	HOCKLEY
SOUTHEAST LEVELLAND UNIT	4221932700	SOUTHEAST LEVELLAND UNIT 242	OCCIDENTAL PERMIAN LTD	TEXAS	HOCKLEY
SOUTHEAST LEVELLAND UNIT	4221932699	SOUTHEAST LEVELLAND UNIT 243	OCCIDENTAL PERMIAN LTD	TEXAS	HOCKLEY
SOUTHEAST LEVELLAND UNIT	4221932698	SOUTHEAST LEVELLAND UNIT 244	OCCIDENTAL PERMIAN LTD	TEXAS	HOCKLEY

Well Group	API	Well Name	Current Operator Name	State	County
SOUTHEAST LEVELLAND UNIT	4221932705	SOUTHEAST LEVELLAND UNIT 245	OCCIDENTAL PERMIAN LTD	TEXAS	HOCKLEY
SOUTHEAST LEVELLAND UNIT	4221932691	SOUTHEAST LEVELLAND UNIT 246	OCCIDENTAL PERMIAN LTD	TEXAS	HOCKLEY
SOUTHEAST LEVELLAND UNIT	4221932704	SOUTHEAST LEVELLAND UNIT 247	OCCIDENTAL PERMIAN LTD	TEXAS	HOCKLEY
SOUTHEAST LEVELLAND UNIT	4221932706	SOUTHEAST LEVELLAND UNIT 248	OCCIDENTAL PERMIAN LTD	TEXAS	HOCKLEY
SOUTHEAST LEVELLAND UNIT	4221932692	SOUTHEAST LEVELLAND UNIT 249	OCCIDENTAL PERMIAN LTD	TEXAS	HOCKLEY
SOUTHEAST LEVELLAND UNIT	4221932693	SOUTHEAST LEVELLAND UNIT 250	OCCIDENTAL PERMIAN LTD	TEXAS	HOCKLEY
SOUTHEAST LEVELLAND UNIT	4221932703	SOUTHEAST LEVELLAND UNIT 251	OCCIDENTAL PERMIAN LTD	TEXAS	HOCKLEY
SOUTHEAST LEVELLAND UNIT	4221932942	SOUTHEAST LEVELLAND UNIT 252	OCCIDENTAL PERMIAN LTD	TEXAS	HOCKLEY
SOUTHEAST LEVELLAND UNIT	4221932943	SOUTHEAST LEVELLAND UNIT 253	OCCIDENTAL PERMIAN LTD	TEXAS	HOCKLEY
SOUTHEAST LEVELLAND UNIT	4221932945	SOUTHEAST LEVELLAND UNIT 254	OCCIDENTAL PERMIAN LTD	TEXAS	HOCKLEY
SOUTHEAST LEVELLAND UNIT	4221932946	SOUTHEAST LEVELLAND UNIT 255	OCCIDENTAL PERMIAN LTD	TEXAS	HOCKLEY
SOUTHEAST LEVELLAND UNIT	4221932947	SOUTHEAST LEVELLAND UNIT 256	OCCIDENTAL PERMIAN LTD	TEXAS	HOCKLEY
SOUTHEAST LEVELLAND UNIT	4221932944	SOUTHEAST LEVELLAND UNIT 257	OCCIDENTAL PERMIAN LTD	TEXAS	HOCKLEY
SOUTHEAST LEVELLAND UNIT	4221932948	SOUTHEAST LEVELLAND UNIT 258	OCCIDENTAL PERMIAN LTD	TEXAS	HOCKLEY
SOUTHEAST LEVELLAND UNIT	4221933220	SOUTHEAST LEVELLAND UNIT 259	OCCIDENTAL PERMIAN LTD	TEXAS	HOCKLEY
SOUTHEAST LEVELLAND UNIT	4221933215	SOUTHEAST LEVELLAND UNIT 260	OCCIDENTAL PERMIAN LTD	TEXAS	HOCKLEY
SOUTHEAST LEVELLAND UNIT	4221933219	SOUTHEAST LEVELLAND UNIT 261W	OCCIDENTAL PERMIAN LTD	TEXAS	HOCKLEY
SOUTHEAST LEVELLAND UNIT	4221933228	SOUTHEAST LEVELLAND UNIT 262W	OCCIDENTAL PERMIAN LTD	TEXAS	HOCKLEY
SOUTHEAST LEVELLAND UNIT	4221933218	SOUTHEAST LEVELLAND UNIT 263W	OCCIDENTAL PERMIAN LTD	TEXAS	HOCKLEY
SOUTHEAST LEVELLAND UNIT	4221933213	SOUTHEAST LEVELLAND UNIT 264	OCCIDENTAL PERMIAN LTD	TEXAS	HOCKLEY
SOUTHEAST LEVELLAND UNIT	4221933212	SOUTHEAST LEVELLAND UNIT 265	OCCIDENTAL PERMIAN LTD	TEXAS	HOCKLEY
SOUTHEAST LEVELLAND UNIT	4221933217	SOUTHEAST LEVELLAND UNIT 266	OCCIDENTAL PERMIAN LTD	TEXAS	HOCKLEY
SOUTHEAST LEVELLAND UNIT	4221933211	SOUTHEAST LEVELLAND UNIT 267	OCCIDENTAL PERMIAN LTD	TEXAS	HOCKLEY
SOUTHEAST LEVELLAND UNIT	4221933204	SOUTHEAST LEVELLAND UNIT 268	OCCIDENTAL PERMIAN LTD	TEXAS	HOCKLEY
SOUTHEAST LEVELLAND UNIT	4221933190	SOUTHEAST LEVELLAND UNIT 269	OCCIDENTAL PERMIAN LTD	TEXAS	HOCKLEY
SOUTHEAST LEVELLAND UNIT	4221933189	SOUTHEAST LEVELLAND UNIT 270 W	OCCIDENTAL PERMIAN LTD	TEXAS	HOCKLEY
SOUTHEAST LEVELLAND UNIT	4221933201	SOUTHEAST LEVELLAND UNIT 271	OCCIDENTAL PERMIAN LTD	TEXAS	HOCKLEY
SOUTHEAST LEVELLAND UNIT	4221933203	SOUTHEAST LEVELLAND UNIT 272	OCCIDENTAL PERMIAN LTD	TEXAS	HOCKLEY
SOUTHEAST LEVELLAND UNIT	4221933202	SOUTHEAST LEVELLAND UNIT 273	OCCIDENTAL PERMIAN LTD	TEXAS	HOCKLEY
SOUTHEAST LEVELLAND UNIT	4221933329	SOUTHEAST LEVELLAND UNIT 274	OCCIDENTAL PERMIAN LTD	TEXAS	HOCKLEY
SOUTHEAST LEVELLAND UNIT	4221933330	SOUTHEAST LEVELLAND UNIT 275	OCCIDENTAL PERMIAN LTD	TEXAS	HOCKLEY
SOUTHEAST LEVELLAND UNIT	4221933328	SOUTHEAST LEVELLAND UNIT 276	OCCIDENTAL PERMIAN LTD	TEXAS	HOCKLEY
SOUTHEAST LEVELLAND UNIT	4221933331	SOUTHEAST LEVELLAND UNIT 277	OCCIDENTAL PERMIAN LTD	TEXAS	HOCKLEY
SOUTHEAST LEVELLAND UNIT	4221933505	SOUTHEAST LEVELLAND UNIT 278	OCCIDENTAL PERMIAN LTD	TEXAS	HOCKLEY
SOUTHEAST LEVELLAND UNIT	4221933504	SOUTHEAST LEVELLAND UNIT 279	OCCIDENTAL PERMIAN LTD	TEXAS	HOCKLEY
SOUTHEAST LEVELLAND UNIT	4221933503	SOUTHEAST LEVELLAND UNIT 280	OCCIDENTAL PERMIAN LTD	TEXAS	HOCKLEY
SOUTHEAST LEVELLAND UNIT	4221933511	SOUTHEAST LEVELLAND UNIT 281W	OCCIDENTAL PERMIAN LTD	TEXAS	HOCKLEY
SOUTHEAST LEVELLAND UNIT	4221933502	SOUTHEAST LEVELLAND UNIT 282	OCCIDENTAL PERMIAN LTD	TEXAS	HOCKLEY
SOUTHEAST LEVELLAND UNIT	4221933512	SOUTHEAST LEVELLAND UNIT 283W	OCCIDENTAL PERMIAN LTD	TEXAS	HOCKLEY
SOUTHEAST LEVELLAND UNIT	4221933514	SOUTHEAST LEVELLAND UNIT 284	OCCIDENTAL PERMIAN LTD	TEXAS	HOCKLEY
SOUTHEAST LEVELLAND UNIT	4221933513	SOUTHEAST LEVELLAND UNIT 285	OCCIDENTAL PERMIAN LTD	TEXAS	HOCKLEY
SOUTHEAST LEVELLAND UNIT	4221933510	SOUTHEAST LEVELLAND UNIT 286	OCCIDENTAL PERMIAN LTD	TEXAS	HOCKLEY
SOUTHEAST LEVELLAND UNIT	4221933506	SOUTHEAST LEVELLAND UNIT 287	OCCIDENTAL PERMIAN LTD	TEXAS	HOCKLEY
SOUTHEAST LEVELLAND UNIT	4221933508	SOUTHEAST LEVELLAND UNIT 288	OCCIDENTAL PERMIAN LTD	TEXAS	HOCKLEY
SOUTHEAST LEVELLAND UNIT	4221933495	SOUTHEAST LEVELLAND UNIT 289	OCCIDENTAL PERMIAN LTD	TEXAS	HOCKLEY
SOUTHEAST LEVELLAND UNIT	4221933499	SOUTHEAST LEVELLAND UNIT 290	OCCIDENTAL PERMIAN LTD	TEXAS	HOCKLEY
SOUTHEAST LEVELLAND UNIT	4221933500	SOUTHEAST LEVELLAND UNIT 291	OCCIDENTAL PERMIAN LTD	TEXAS	HOCKLEY
SOUTHEAST LEVELLAND UNIT	4221933501	SOUTHEAST LEVELLAND UNIT 292	OCCIDENTAL PERMIAN LTD	TEXAS	HOCKLEY
SOUTHEAST LEVELLAND UNIT	4221933498	SOUTHEAST LEVELLAND UNIT 293	OCCIDENTAL PERMIAN LTD	TEXAS	HOCKLEY
SOUTHEAST LEVELLAND UNIT	4221933497	SOUTHEAST LEVELLAND UNIT 294W	OCCIDENTAL PERMIAN LTD	TEXAS	HOCKLEY
SOUTHEAST LEVELLAND UNIT	4221933494	SOUTHEAST LEVELLAND UNIT 295	OCCIDENTAL PERMIAN LTD	TEXAS	HOCKLEY
SOUTHEAST LEVELLAND UNIT	4221933507	SOUTHEAST LEVELLAND UNIT 296W	OCCIDENTAL PERMIAN LTD	TEXAS	HOCKLEY
SOUTHEAST LEVELLAND UNIT	4221933509	SOUTHEAST LEVELLAND UNIT 297	OCCIDENTAL PERMIAN LTD	TEXAS	HOCKLEY
SOUTHEAST LEVELLAND UNIT	4221933496	SOUTHEAST LEVELLAND UNIT 298	OCCIDENTAL PERMIAN LTD	TEXAS	HOCKLEY
SOUTHEAST LEVELLAND UNIT	4221933805	SOUTHEAST LEVELLAND UNIT 299	OCCIDENTAL PERMIAN LTD	TEXAS	HOCKLEY
SOUTHEAST LEVELLAND UNIT	4221933816	SOUTHEAST LEVELLAND UNIT 300W	OCCIDENTAL PERMIAN LTD	TEXAS	HOCKLEY
SOUTHEAST LEVELLAND UNIT	4221933815	SOUTHEAST LEVELLAND UNIT 301W	OCCIDENTAL PERMIAN LTD	TEXAS	HOCKLEY
SOUTHEAST LEVELLAND UNIT	4221933806	SOUTHEAST LEVELLAND UNIT 302	OCCIDENTAL PERMIAN LTD	TEXAS	HOCKLEY
SOUTHEAST LEVELLAND UNIT	4221934179	SOUTHEAST LEVELLAND UNIT 303	OCCIDENTAL PERMIAN LTD	TEXAS	HOCKLEY
SOUTHEAST LEVELLAND UNIT	4221934216	SOUTHEAST LEVELLAND UNIT 304	OCCIDENTAL PERMIAN LTD	TEXAS	HOCKLEY
SOUTHEAST LEVELLAND UNIT	4221934224	SOUTHEAST LEVELLAND UNIT 305	OCCIDENTAL PERMIAN LTD	TEXAS	HOCKLEY
SOUTHEAST LEVELLAND UNIT	4221934595	SOUTHEAST LEVELLAND UNIT 306W	OCCIDENTAL PERMIAN LTD	TEXAS	HOCKLEY
SOUTHEAST LEVELLAND UNIT	4221934597	SOUTHEAST LEVELLAND UNIT 307W	OCCIDENTAL PERMIAN LTD	TEXAS	HOCKLEY
SOUTHEAST LEVELLAND UNIT	4221934602	SOUTHEAST LEVELLAND UNIT 308	OCCIDENTAL PERMIAN LTD	TEXAS	HOCKLEY
SOUTHEAST LEVELLAND UNIT	4221934600	SOUTHEAST LEVELLAND UNIT 309	OCCIDENTAL PERMIAN LTD	TEXAS	HOCKLEY
SOUTHEAST LEVELLAND UNIT	4221934601	SOUTHEAST LEVELLAND UNIT 310	OCCIDENTAL PERMIAN LTD	TEXAS	HOCKLEY
SOUTHEAST LEVELLAND UNIT	4221934596	SOUTHEAST LEVELLAND UNIT 311	OCCIDENTAL PERMIAN LTD	TEXAS	HOCKLEY
SOUTHEAST LEVELLAND UNIT	4221934598	SOUTHEAST LEVELLAND UNIT 312	OCCIDENTAL PERMIAN LTD	TEXAS	HOCKLEY
SOUTHEAST LEVELLAND UNIT	4221934594	SOUTHEAST LEVELLAND UNIT 313	OCCIDENTAL PERMIAN LTD	TEXAS	HOCKLEY
SOUTHEAST LEVELLAND UNIT	4221934593	SOUTHEAST LEVELLAND UNIT 314	OCCIDENTAL PERMIAN LTD	TEXAS	HOCKLEY
SOUTHEAST LEVELLAND UNIT	4221935120	SOUTHEAST LEVELLAND UNIT 315	OCCIDENTAL PERMIAN LTD	TEXAS	HOCKLEY
SOUTHEAST LEVELLAND UNIT	4221934724	SOUTHEAST LEVELLAND UNIT 316	OCCIDENTAL PERMIAN LTD	TEXAS	HOCKLEY
SOUTHEAST LEVELLAND UNIT	4221934725	SOUTHEAST LEVELLAND UNIT 317	OCCIDENTAL PERMIAN LTD	TEXAS	HOCKLEY
SOUTHEAST LEVELLAND UNIT	4221934708	SOUTHEAST LEVELLAND UNIT 318	OCCIDENTAL PERMIAN LTD	TEXAS	HOCKLEY
SOUTHEAST LEVELLAND UNIT	4221934991	SOUTHEAST LEVELLAND UNIT 319	OCCIDENTAL PERMIAN LTD	TEXAS	HOCKLEY
SOUTHEAST LEVELLAND UNIT	4221935015	SOUTHEAST LEVELLAND UNIT 320W	OCCIDENTAL PERMIAN LTD	TEXAS	HOCKLEY
SOUTHEAST LEVELLAND UNIT	4221934990	SOUTHEAST LEVELLAND UNIT 321W	OCCIDENTAL PERMIAN LTD	TEXAS	HOCKLEY
SOUTHEAST LEVELLAND UNIT	4221935014	SOUTHEAST LEVELLAND UNIT 322	OCCIDENTAL PERMIAN LTD	TEXAS	HOCKLEY
SOUTHEAST LEVELLAND UNIT	4221935016	SOUTHEAST LEVELLAND UNIT 323	OCCIDENTAL PERMIAN LTD	TEXAS	HOCKLEY
SOUTHEAST LEVELLAND UNIT	4221935017	SOUTHEAST LEVELLAND UNIT 324	OCCIDENTAL PERMIAN LTD	TEXAS	HOCKLEY
SOUTHEAST LEVELLAND UNIT	4221935123	SOUTHEAST LEVELLAND UNIT 325W	OCCIDENTAL PERMIAN LTD	TEXAS	HOCKLEY
SOUTHEAST LEVELLAND UNIT	4221935122	SOUTHEAST LEVELLAND UNIT 326	OCCIDENTAL PERMIAN LTD	TEXAS	HOCKLEY
SOUTHEAST LEVELLAND UNIT	4221935121	SOUTHEAST LEVELLAND UNIT 327	OCCIDENTAL PERMIAN LTD	TEXAS	HOCKLEY
SOUTHEAST LEVELLAND UNIT	4221935148	SOUTHEAST LEVELLAND UNIT 328	OCCIDENTAL PERMIAN LTD	TEXAS	HOCKLEY

Well Group	API	Well Name	Current Operator Name	State	County
SOUTHEAST LEVELLAND UNIT	4221935149	SOUTHEAST LEVELLAND UNIT 329	OCCIDENTAL PERMIAN LTD	TEXAS	HOCKLEY
SOUTHEAST LEVELLAND UNIT	4221935150	SOUTHEAST LEVELLAND UNIT 330W	OCCIDENTAL PERMIAN LTD	TEXAS	HOCKLEY
SOUTHEAST LEVELLAND UNIT	4221935145	SOUTHEAST LEVELLAND UNIT 331	OCCIDENTAL PERMIAN LTD	TEXAS	HOCKLEY
SOUTHEAST LEVELLAND UNIT	4221935146	SOUTHEAST LEVELLAND UNIT 332 W	OCCIDENTAL PERMIAN LTD	TEXAS	HOCKLEY
SOUTHEAST LEVELLAND UNIT	4221935147	SOUTHEAST LEVELLAND UNIT 333W	OCCIDENTAL PERMIAN LTD	TEXAS	HOCKLEY
SOUTHEAST LEVELLAND UNIT	4221936190	SOUTHEAST LEVELLAND UNIT 334	OCCIDENTAL PERMIAN LTD	TEXAS	HOCKLEY
SOUTHEAST LEVELLAND UNIT	4221936189	SOUTHEAST LEVELLAND UNIT 335	OCCIDENTAL PERMIAN LTD	TEXAS	HOCKLEY
SOUTHEAST LEVELLAND UNIT	4221936187	SOUTHEAST LEVELLAND UNIT 336	OCCIDENTAL PERMIAN LTD	TEXAS	HOCKLEY
SOUTHEAST LEVELLAND UNIT	4221936185	SOUTHEAST LEVELLAND UNIT 337	OCCIDENTAL PERMIAN LTD	TEXAS	HOCKLEY
SOUTHEAST LEVELLAND UNIT	4221936188	SOUTHEAST LEVELLAND UNIT 338	OCCIDENTAL PERMIAN LTD	TEXAS	HOCKLEY
SOUTHEAST LEVELLAND UNIT	4221936184	SOUTHEAST LEVELLAND UNIT 339	OCCIDENTAL PERMIAN LTD	TEXAS	HOCKLEY
SOUTHEAST LEVELLAND UNIT	4221936225	SOUTHEAST LEVELLAND UNIT 340	OCCIDENTAL PERMIAN LTD	TEXAS	HOCKLEY
SOUTHEAST LEVELLAND UNIT	4221936224	SOUTHEAST LEVELLAND UNIT 341	OCCIDENTAL PERMIAN LTD	TEXAS	HOCKLEY
SOUTHEAST LEVELLAND UNIT	4221936223	SOUTHEAST LEVELLAND UNIT 342	OCCIDENTAL PERMIAN LTD	TEXAS	HOCKLEY
SOUTHEAST LEVELLAND UNIT	4221936222	SOUTHEAST LEVELLAND UNIT 343	OCCIDENTAL PERMIAN LTD	TEXAS	HOCKLEY
SOUTHEAST LEVELLAND UNIT	4221936221	SOUTHEAST LEVELLAND UNIT 344	OCCIDENTAL PERMIAN LTD	TEXAS	HOCKLEY
SOUTHEAST LEVELLAND UNIT	4221936239	SOUTHEAST LEVELLAND UNIT 345	OCCIDENTAL PERMIAN LTD	TEXAS	HOCKLEY
SOUTHEAST LEVELLAND UNIT	4221936291	SOUTHEAST LEVELLAND UNIT 346	OCCIDENTAL PERMIAN LTD	TEXAS	HOCKLEY
SOUTHEAST LEVELLAND UNIT	4221936292	SOUTHEAST LEVELLAND UNIT 347	OCCIDENTAL PERMIAN LTD	TEXAS	HOCKLEY
SOUTHEAST LEVELLAND UNIT	4221936305	SOUTHEAST LEVELLAND UNIT 348	OCCIDENTAL PERMIAN LTD	TEXAS	HOCKLEY
SOUTHEAST LEVELLAND UNIT	4221936289	SOUTHEAST LEVELLAND UNIT 349	OCCIDENTAL PERMIAN LTD	TEXAS	HOCKLEY
SOUTHEAST LEVELLAND UNIT	4221936296	SOUTHEAST LEVELLAND UNIT 350	OCCIDENTAL PERMIAN LTD	TEXAS	HOCKLEY
SOUTHEAST LEVELLAND UNIT	4221936297	SOUTHEAST LEVELLAND UNIT 351	OCCIDENTAL PERMIAN LTD	TEXAS	HOCKLEY
SOUTHEAST LEVELLAND UNIT	4221936310	SOUTHEAST LEVELLAND UNIT 352	OCCIDENTAL PERMIAN LTD	TEXAS	HOCKLEY
SOUTHEAST LEVELLAND UNIT	4221936330	SOUTHEAST LEVELLAND UNIT 353	OCCIDENTAL PERMIAN LTD	TEXAS	HOCKLEY
SOUTHEAST LEVELLAND UNIT	4221936329	SOUTHEAST LEVELLAND UNIT 354	OCCIDENTAL PERMIAN LTD	TEXAS	HOCKLEY
SOUTHEAST LEVELLAND UNIT	4221936331	SOUTHEAST LEVELLAND UNIT 355	OCCIDENTAL PERMIAN LTD	TEXAS	HOCKLEY
SOUTHEAST LEVELLAND UNIT	4221936415	SOUTHEAST LEVELLAND UNIT 356 WI	OCCIDENTAL PERMIAN LTD	TEXAS	HOCKLEY
SOUTHEAST LEVELLAND UNIT	4221936416	SOUTHEAST LEVELLAND UNIT 357 W	OCCIDENTAL PERMIAN LTD	TEXAS	HOCKLEY
SOUTHEAST LEVELLAND UNIT	4221936635	SOUTHEAST LEVELLAND UNIT 358 WC	OCCIDENTAL PERMIAN LTD	TEXAS	HOCKLEY
SOUTHEAST LEVELLAND UNIT	4221936654	SOUTHEAST LEVELLAND UNIT 359 WC	OCCIDENTAL PERMIAN LTD	TEXAS	HOCKLEY
SOUTHEAST LEVELLAND UNIT	4221936655	SOUTHEAST LEVELLAND UNIT 360	OCCIDENTAL PERMIAN LTD	TEXAS	HOCKLEY
SOUTHEAST LEVELLAND UNIT	4221936656	SOUTHEAST LEVELLAND UNIT 361	OCCIDENTAL PERMIAN LTD	TEXAS	HOCKLEY
SOUTHEAST LEVELLAND UNIT	4221936692	SOUTHEAST LEVELLAND UNIT 362	OCCIDENTAL PERMIAN LTD	TEXAS	HOCKLEY
SOUTHEAST LEVELLAND UNIT	4221936693	SOUTHEAST LEVELLAND UNIT 363	OCCIDENTAL PERMIAN LTD	TEXAS	HOCKLEY
SOUTHEAST LEVELLAND UNIT	4221936694	SOUTHEAST LEVELLAND UNIT 364	OCCIDENTAL PERMIAN LTD	TEXAS	HOCKLEY
SOUTHEAST LEVELLAND UNIT	4221936724	SOUTHEAST LEVELLAND UNIT 365 W	OCCIDENTAL PERMIAN LTD	TEXAS	HOCKLEY
SOUTHEAST LEVELLAND UNIT	4221937009	SOUTHEAST LEVELLAND UNIT 366 W	OCCIDENTAL PERMIAN LTD	TEXAS	HOCKLEY
SOUTHEAST LEVELLAND UNIT	4221937027	SOUTHEAST LEVELLAND UNIT 367 WI	OCCIDENTAL PERMIAN LTD	TEXAS	HOCKLEY
SOUTHEAST LEVELLAND UNIT	4221937029	SOUTHEAST LEVELLAND UNIT 368	OCCIDENTAL PERMIAN LTD	TEXAS	HOCKLEY
SOUTHEAST LEVELLAND UNIT	4221937132	SOUTHEAST LEVELLAND UNIT 369WD	OCCIDENTAL PERMIAN LTD	TEXAS	HOCKLEY
SOUTHEAST LEVELLAND UNIT	4221937131	SOUTHEAST LEVELLAND UNIT 370WD	OCCIDENTAL PERMIAN LTD	TEXAS	HOCKLEY
SOUTHEAST LEVELLAND UNIT	4221937191	SOUTHEAST LEVELLAND UNIT 371	OCCIDENTAL PERMIAN LTD	TEXAS	HOCKLEY
SOUTHEAST LEVELLAND UNIT	4221937391	SOUTHEAST LEVELLAND UNIT 372	OCCIDENTAL PERMIAN LTD	TEXAS	HOCKLEY
SOUTHEAST LEVELLAND UNIT	4221937404	SOUTHEAST LEVELLAND UNIT 373	OCCIDENTAL PERMIAN LTD	TEXAS	HOCKLEY
SOUTHEAST LEVELLAND UNIT	4221937405	SOUTHEAST LEVELLAND UNIT 374	OCCIDENTAL PERMIAN LTD	TEXAS	HOCKLEY
SOUTHEAST LEVELLAND UNIT	4221937406	SOUTHEAST LEVELLAND UNIT 375	OCCIDENTAL PERMIAN LTD	TEXAS	HOCKLEY
SOUTHEAST LEVELLAND UNIT	4221937407	SOUTHEAST LEVELLAND UNIT 376	OCCIDENTAL PERMIAN LTD	TEXAS	HOCKLEY
SOUTHEAST LEVELLAND UNIT	4221937408	SOUTHEAST LEVELLAND UNIT 377	OCCIDENTAL PERMIAN LTD	TEXAS	HOCKLEY
SOUTHEAST LEVELLAND UNIT	4221937409	SOUTHEAST LEVELLAND UNIT 378	OCCIDENTAL PERMIAN LTD	TEXAS	HOCKLEY
SOUTHEAST LEVELLAND UNIT	4221937410	SOUTHEAST LEVELLAND UNIT 379	OCCIDENTAL PERMIAN LTD	TEXAS	HOCKLEY
SOUTHEAST LEVELLAND UNIT	4221937411	SOUTHEAST LEVELLAND UNIT 380	OCCIDENTAL PERMIAN LTD	TEXAS	HOCKLEY
SOUTHEAST LEVELLAND UNIT	4221937413	SOUTHEAST LEVELLAND UNIT 381	OCCIDENTAL PERMIAN LTD	TEXAS	HOCKLEY
SOUTHEAST LEVELLAND UNIT	4221937412	SOUTHEAST LEVELLAND UNIT 382	OCCIDENTAL PERMIAN LTD	TEXAS	HOCKLEY
SOUTHEAST LEVELLAND UNIT	4221937416	SOUTHEAST LEVELLAND UNIT 383	OCCIDENTAL PERMIAN LTD	TEXAS	HOCKLEY
SOUTHEAST LEVELLAND UNIT	4221937419	SOUTHEAST LEVELLAND UNIT 384	OCCIDENTAL PERMIAN LTD	TEXAS	HOCKLEY
SOUTHEAST LEVELLAND UNIT	4221937451	SOUTHEAST LEVELLAND UNIT 385	OCCIDENTAL PERMIAN LTD	TEXAS	HOCKLEY
SOUTHEAST LEVELLAND UNIT	4221932883	SOUTHEAST LEVELLAND UNIT 386	OCCIDENTAL PERMIAN LTD	TEXAS	HOCKLEY
SOUTHEAST LEVELLAND UNIT	4221902681	SOUTHEAST LEVELLAND UNIT 6W	OCCIDENTAL PERMIAN LTD	TEXAS	HOCKLEY
SUNDOWN	4221901758	SUNDOWN UNIT 001	OCCIDENTAL PERMIAN LTD	TEXAS	HOCKLEY
SUNDOWN	4221901798	SUNDOWN UNIT 002 WI	OCCIDENTAL PERMIAN LTD	TEXAS	HOCKLEY
SUNDOWN	4221901813	SUNDOWN UNIT 003	OCCIDENTAL PERMIAN LTD	TEXAS	HOCKLEY
SUNDOWN	4221901797	SUNDOWN UNIT 004	OCCIDENTAL PERMIAN LTD	TEXAS	HOCKLEY
SUNDOWN	4221901799	SUNDOWN UNIT 005 WI	OCCIDENTAL PERMIAN LTD	TEXAS	HOCKLEY
SUNDOWN	4221901891	SUNDOWN UNIT 006	OCCIDENTAL PERMIAN LTD	TEXAS	HOCKLEY
SUNDOWN	4221901849	SUNDOWN UNIT 007 WI	OCCIDENTAL PERMIAN LTD	TEXAS	HOCKLEY
SUNDOWN	4221901848	SUNDOWN UNIT 008	OCCIDENTAL PERMIAN LTD	TEXAS	HOCKLEY
SUNDOWN	4221900301	SUNDOWN UNIT 009 WI	OCCIDENTAL PERMIAN LTD	TEXAS	HOCKLEY
SUNDOWN	4221900300	SUNDOWN UNIT 010	OCCIDENTAL PERMIAN LTD	TEXAS	HOCKLEY
SUNDOWN	4221900302	SUNDOWN UNIT 011	OCCIDENTAL PERMIAN LTD	TEXAS	HOCKLEY
SUNDOWN	4221901850	SUNDOWN UNIT 012	OCCIDENTAL PERMIAN LTD	TEXAS	HOCKLEY
SUNDOWN	4221902122	SUNDOWN UNIT 013 WI	OCCIDENTAL PERMIAN LTD	TEXAS	HOCKLEY
SUNDOWN	4221901821	SUNDOWN UNIT 014	OCCIDENTAL PERMIAN LTD	TEXAS	HOCKLEY
SUNDOWN	4221901822	SUNDOWN UNIT 015 WI	OCCIDENTAL PERMIAN LTD	TEXAS	HOCKLEY
SUNDOWN	4221900293	SUNDOWN UNIT 016	OCCIDENTAL PERMIAN LTD	TEXAS	HOCKLEY
SUNDOWN	4221900296	SUNDOWN UNIT 017 WI	OCCIDENTAL PERMIAN LTD	TEXAS	HOCKLEY
SUNDOWN	4221902288	SUNDOWN UNIT 018	OCCIDENTAL PERMIAN LTD	TEXAS	HOCKLEY
SUNDOWN	4221901071	SUNDOWN UNIT 019 WI	OCCIDENTAL PERMIAN LTD	TEXAS	HOCKLEY
SUNDOWN	4221902603	SUNDOWN UNIT 020	OCCIDENTAL PERMIAN LTD	TEXAS	HOCKLEY
SUNDOWN	4221902602	SUNDOWN UNIT 021 WI	OCCIDENTAL PERMIAN LTD	TEXAS	HOCKLEY
SUNDOWN	4221901649	SUNDOWN UNIT 022	OCCIDENTAL PERMIAN LTD	TEXAS	HOCKLEY
SUNDOWN	4221901647	SUNDOWN UNIT 023	OCCIDENTAL PERMIAN LTD	TEXAS	HOCKLEY
SUNDOWN	4221901899	SUNDOWN UNIT 024 WI	OCCIDENTAL PERMIAN LTD	TEXAS	HOCKLEY
SUNDOWN	4221901650	SUNDOWN UNIT 025	OCCIDENTAL PERMIAN LTD	TEXAS	HOCKLEY

Well Group	API	Well Name	Current Operator Name	State	County
SUNDOWN	4221902605	SUNDOWN UNIT 026	OCCIDENTAL PERMIAN LTD	TEXAS	HOCKLEY
SUNDOWN	4221901072	SUNDOWN UNIT 027	OCCIDENTAL PERMIAN LTD	TEXAS	HOCKLEY
SUNDOWN	4221901070	SUNDOWN UNIT 028	OCCIDENTAL PERMIAN LTD	TEXAS	HOCKLEY
SUNDOWN	4221902604	SUNDOWN UNIT 029 WI	OCCIDENTAL PERMIAN LTD	TEXAS	HOCKLEY
SUNDOWN	4221902601	SUNDOWN UNIT 030	OCCIDENTAL PERMIAN LTD	TEXAS	HOCKLEY
SUNDOWN	4221901648	SUNDOWN UNIT 031 WI	OCCIDENTAL PERMIAN LTD	TEXAS	HOCKLEY
SUNDOWN	4221901646	SUNDOWN UNIT 032	OCCIDENTAL PERMIAN LTD	TEXAS	HOCKLEY
SUNDOWN	4221902106	SUNDOWN UNIT 033 WI	OCCIDENTAL PERMIAN LTD	TEXAS	HOCKLEY
SUNDOWN	4221901741	SUNDOWN UNIT 034	OCCIDENTAL PERMIAN LTD	TEXAS	HOCKLEY
SUNDOWN	4221900298	SUNDOWN UNIT 035 WI	OCCIDENTAL PERMIAN LTD	TEXAS	HOCKLEY
SUNDOWN	4221901757	SUNDOWN UNIT 036	OCCIDENTAL PERMIAN LTD	TEXAS	HOCKLEY
SUNDOWN	4221902108	SUNDOWN UNIT 037	OCCIDENTAL PERMIAN LTD	TEXAS	HOCKLEY
SUNDOWN	4221902107	SUNDOWN UNIT 038	OCCIDENTAL PERMIAN LTD	TEXAS	HOCKLEY
SUNDOWN	4221901740	SUNDOWN UNIT 039 WI	OCCIDENTAL PERMIAN LTD	TEXAS	HOCKLEY
SUNDOWN	4221900294	SUNDOWN UNIT 040	OCCIDENTAL PERMIAN LTD	TEXAS	HOCKLEY
SUNDOWN	4221931626	SUNDOWN UNIT 041	OCCIDENTAL PERMIAN LTD	TEXAS	HOCKLEY
SUNDOWN	4221931624	SUNDOWN UNIT 042	OCCIDENTAL PERMIAN LTD	TEXAS	HOCKLEY
SUNDOWN	4221931623	SUNDOWN UNIT 043	OCCIDENTAL PERMIAN LTD	TEXAS	HOCKLEY
SUNDOWN	4221931621	SUNDOWN UNIT 044	OCCIDENTAL PERMIAN LTD	TEXAS	HOCKLEY
SUNDOWN	4221931622	SUNDOWN UNIT 045	OCCIDENTAL PERMIAN LTD	TEXAS	HOCKLEY
SUNDOWN	4221931603	SUNDOWN UNIT 046	OCCIDENTAL PERMIAN LTD	TEXAS	HOCKLEY
SUNDOWN	4221931630	SUNDOWN UNIT 047	OCCIDENTAL PERMIAN LTD	TEXAS	HOCKLEY
SUNDOWN	4221931628	SUNDOWN UNIT 048	OCCIDENTAL PERMIAN LTD	TEXAS	HOCKLEY
SUNDOWN	4221931627	SUNDOWN UNIT 049	OCCIDENTAL PERMIAN LTD	TEXAS	HOCKLEY
SUNDOWN	4221931606	SUNDOWN UNIT 050 WI	OCCIDENTAL PERMIAN LTD	TEXAS	HOCKLEY
SUNDOWN	4221931605	SUNDOWN UNIT 051 WI	OCCIDENTAL PERMIAN LTD	TEXAS	HOCKLEY
SUNDOWN	4221931604	SUNDOWN UNIT 052 WI	OCCIDENTAL PERMIAN LTD	TEXAS	HOCKLEY
SUNDOWN	4221933358	SUNDOWN UNIT 053	OCCIDENTAL PERMIAN LTD	TEXAS	HOCKLEY
SUNDOWN	4221936001	SUNDOWN UNIT 058 WI	OCCIDENTAL PERMIAN LTD	TEXAS	HOCKLEY
SUNDOWN	4221936004	SUNDOWN UNIT 059 WI	OCCIDENTAL PERMIAN LTD	TEXAS	HOCKLEY
SUNDOWN	4221936005	SUNDOWN UNIT 060 WI	OCCIDENTAL PERMIAN LTD	TEXAS	HOCKLEY
SUNDOWN	4221936003	SUNDOWN UNIT 061 WI	OCCIDENTAL PERMIAN LTD	TEXAS	HOCKLEY
SUNDOWN	4221936002	SUNDOWN UNIT 062 WI	OCCIDENTAL PERMIAN LTD	TEXAS	HOCKLEY
SUNDOWN	4221936071	SUNDOWN UNIT 063	OCCIDENTAL PERMIAN LTD	TEXAS	HOCKLEY
SUNDOWN	4221936072	SUNDOWN UNIT 064	OCCIDENTAL PERMIAN LTD	TEXAS	HOCKLEY
SUNDOWN	4221936073	SUNDOWN UNIT 065 WI	OCCIDENTAL PERMIAN LTD	TEXAS	HOCKLEY
SUNDOWN	4221936074	SUNDOWN UNIT 066 WI	OCCIDENTAL PERMIAN LTD	TEXAS	HOCKLEY
SUNDOWN	4221936075	SUNDOWN UNIT 067	OCCIDENTAL PERMIAN LTD	TEXAS	HOCKLEY
SUNDOWN	4221936084	SUNDOWN UNIT 068 WI	OCCIDENTAL PERMIAN LTD	TEXAS	HOCKLEY
SUNDOWN	4221936083	SUNDOWN UNIT 069	OCCIDENTAL PERMIAN LTD	TEXAS	HOCKLEY
SUNDOWN	4221936076	SUNDOWN UNIT 070 WI	OCCIDENTAL PERMIAN LTD	TEXAS	HOCKLEY
SUNDOWN	4221936077	SUNDOWN UNIT 071 WI	OCCIDENTAL PERMIAN LTD	TEXAS	HOCKLEY
SUNDOWN	4221936078	SUNDOWN UNIT 072 WI	OCCIDENTAL PERMIAN LTD	TEXAS	HOCKLEY
SUNDOWN	4221936079	SUNDOWN UNIT 073	OCCIDENTAL PERMIAN LTD	TEXAS	HOCKLEY
SUNDOWN	4221936080	SUNDOWN UNIT 074 WI	OCCIDENTAL PERMIAN LTD	TEXAS	HOCKLEY
SUNDOWN	4221936170	SUNDOWN UNIT 075	OCCIDENTAL PERMIAN LTD	TEXAS	HOCKLEY
SUNDOWN	4221936168	SUNDOWN UNIT 076	OCCIDENTAL PERMIAN LTD	TEXAS	HOCKLEY
SUNDOWN	4221936495	SUNDOWN UNIT 077 WI	OCCIDENTAL PERMIAN LTD	TEXAS	HOCKLEY
SUNDOWN	4221936494	SUNDOWN UNIT 078 WI	OCCIDENTAL PERMIAN LTD	TEXAS	HOCKLEY
SUNDOWN	4221936542	SUNDOWN UNIT 079	OCCIDENTAL PERMIAN LTD	TEXAS	HOCKLEY
SUNDOWN	4221936541	SUNDOWN UNIT 080 WI	OCCIDENTAL PERMIAN LTD	TEXAS	HOCKLEY
SUNDOWN	4221936540	SUNDOWN UNIT 081	OCCIDENTAL PERMIAN LTD	TEXAS	HOCKLEY
SUNDOWN	4221936539	SUNDOWN UNIT 082	OCCIDENTAL PERMIAN LTD	TEXAS	HOCKLEY
SUNDOWN	4221936570	SUNDOWN UNIT 083	OCCIDENTAL PERMIAN LTD	TEXAS	HOCKLEY
SUNDOWN	4221936571	SUNDOWN UNIT 084	OCCIDENTAL PERMIAN LTD	TEXAS	HOCKLEY
SUNDOWN	4221936572	SUNDOWN UNIT 085	OCCIDENTAL PERMIAN LTD	TEXAS	HOCKLEY
SUNDOWN	4221936573	SUNDOWN UNIT 086 WI	OCCIDENTAL PERMIAN LTD	TEXAS	HOCKLEY
SUNDOWN	4221936689	SUNDOWN UNIT 087	OCCIDENTAL PERMIAN LTD	TEXAS	HOCKLEY
SUNDOWN	4221936690	SUNDOWN UNIT 088R	OCCIDENTAL PERMIAN LTD	TEXAS	HOCKLEY
SUNDOWN	4221936780	SUNDOWN UNIT 089	OCCIDENTAL PERMIAN LTD	TEXAS	HOCKLEY
SUNDOWN	4221936884	SUNDOWN UNIT 090 WI	OCCIDENTAL PERMIAN LTD	TEXAS	HOCKLEY
SUNDOWN	4221936885	SUNDOWN UNIT 091	OCCIDENTAL PERMIAN LTD	TEXAS	HOCKLEY
SUNDOWN	4221936886	SUNDOWN UNIT 092	OCCIDENTAL PERMIAN LTD	TEXAS	HOCKLEY
SUNDOWN	4221936990	SUNDOWN UNIT 093 WI	OCCIDENTAL PERMIAN LTD	TEXAS	HOCKLEY
SUNDOWN	4221936998	SUNDOWN UNIT 094	OCCIDENTAL PERMIAN LTD	TEXAS	HOCKLEY
SUNDOWN	4221936991	SUNDOWN UNIT 095	OCCIDENTAL PERMIAN LTD	TEXAS	HOCKLEY
SUNDOWN	4221936992	SUNDOWN UNIT 096R	OCCIDENTAL PERMIAN LTD	TEXAS	HOCKLEY
SUNDOWN	4221936993	SUNDOWN UNIT 097	OCCIDENTAL PERMIAN LTD	TEXAS	HOCKLEY
SUNDOWN	4221937374	SUNDOWN UNIT 099	OCCIDENTAL PERMIAN LTD	TEXAS	HOCKLEY
SUNDOWN	4221937375	SUNDOWN UNIT 100	OCCIDENTAL PERMIAN LTD	TEXAS	HOCKLEY
SUNDOWN	4221937395	SUNDOWN UNIT 101	OCCIDENTAL PERMIAN LTD	TEXAS	HOCKLEY
SUNDOWN	4221937376	SUNDOWN UNIT 102	OCCIDENTAL PERMIAN LTD	TEXAS	HOCKLEY
SUNDOWN	4221937377	SUNDOWN UNIT 103	OCCIDENTAL PERMIAN LTD	TEXAS	HOCKLEY
SUNDOWN	4221937378	SUNDOWN UNIT 104	OCCIDENTAL PERMIAN LTD	TEXAS	HOCKLEY
SUNDOWN	4221937379	SUNDOWN UNIT 105	OCCIDENTAL PERMIAN LTD	TEXAS	HOCKLEY
SUNDOWN	4221937397	SUNDOWN UNIT 106	OCCIDENTAL PERMIAN LTD	TEXAS	HOCKLEY
SUNDOWN	4221937380	SUNDOWN UNIT 107	OCCIDENTAL PERMIAN LTD	TEXAS	HOCKLEY
SUNDOWN	4221937381	SUNDOWN UNIT 108	OCCIDENTAL PERMIAN LTD	TEXAS	HOCKLEY
SUNDOWN	4221937396	SUNDOWN UNIT 109	OCCIDENTAL PERMIAN LTD	TEXAS	HOCKLEY
SUNDOWN	4221937398	SUNDOWN UNIT 110	OCCIDENTAL PERMIAN LTD	TEXAS	HOCKLEY
SUNDOWN	4221937475	SUNDOWN UNIT 111	OCCIDENTAL PERMIAN LTD	TEXAS	HOCKLEY
SUNDOWN	4221937476	SUNDOWN UNIT 112	OCCIDENTAL PERMIAN LTD	TEXAS	HOCKLEY
SUNDOWN	4221937477	SUNDOWN UNIT 113	OCCIDENTAL PERMIAN LTD	TEXAS	HOCKLEY
SUNDOWN	4221910450	SUNDOWN UNIT 501 WS	OCCIDENTAL PERMIAN LTD	TEXAS	HOCKLEY

Well Group	API	Well Name	Current Operator Name	State	County
SWORD	4213535333	ARCO 22 - 1	OXY USA WTP LP	TEXAS	ECTOR
SWORD	4249532936	CUTLASS 0001	OXY USA WTP LP	TEXAS	WINKLER
SWORD	4249532941	CUTLASS 0002	OXY USA WTP LP	TEXAS	WINKLER
SWORD	4213538632	CUTLASS 0003	OXY USA WTP LP	TEXAS	ECTOR
SWORD	4213538732	CUTLASS 0004	OXY USA WTP LP	TEXAS	ECTOR
SWORD	4213538745	CUTLASS 0005	OXY USA WTP LP	TEXAS	ECTOR
SWORD	4249532981	CUTLASS 0006	OXY USA WTP LP	TEXAS	WINKLER
SWORD	4249532950	ESPADA 0001	OXY USA WTP LP	TEXAS	WINKLER
SWORD	4249532957	ESPADA 0002	OXY USA WTP LP	TEXAS	WINKLER
SWORD	4249532979	ESPADA 0003	OXY USA WTP LP	TEXAS	WINKLER
SWORD	4213538746	FALCATTA 0001	OXY USA WTP LP	TEXAS	ECTOR
SWORD	4213538744	FALCATTA 0002	OXY USA WTP LP	TEXAS	ECTOR
SWORD	4249532982	FALCATTA 0003	OXY USA WTP LP	TEXAS	WINKLER
SWORD	4249533082	FALCATTA 0003Y	OXY USA WTP LP	TEXAS	WINKLER
SWORD	4249533083	FALCATTA 0004	OXY USA WTP LP	TEXAS	WINKLER
SWORD	4213538630	FOIL 0001	OXY USA WTP LP	TEXAS	ECTOR
SWORD	4213538631	FOIL 0002	OXY USA WTP LP	TEXAS	ECTOR
SWORD	4213538346	RAPIER 0001	OXY USA WTP LP	TEXAS	ECTOR
SWORD	4213538450	RAPIER 0002	OXY USA WTP LP	TEXAS	ECTOR
SWORD	4249532925	RAPIER 0003	OXY USA WTP LP	TEXAS	WINKLER
SWORD	4249532929	RAPIER 0004	OXY USA WTP LP	TEXAS	WINKLER
SWORD	4249532930	RAPIER 0005	OXY USA WTP LP	TEXAS	WINKLER
SWORD	4249532960	RAPIER 0006	OXY USA WTP LP	TEXAS	WINKLER
SWORD	4249532961	RAPIER 0007	OXY USA WTP LP	TEXAS	WINKLER
SWORD	4249532931	SABRE 0001	OXY USA WTP LP	TEXAS	WINKLER
SWORD	4249532933	SABRE 0002	OXY USA WTP LP	TEXAS	WINKLER
SWORD	4249532951	SABRE 0003	OXY USA WTP LP	TEXAS	WINKLER
SWORD	4213538451	SCIMITAR 0001	OXY USA WTP LP	TEXAS	ECTOR
SWORD	4213538461	SCIMITAR 0002	OXY USA WTP LP	TEXAS	ECTOR
SWORD	4213538597	SCIMITAR 0003	OXY USA WTP LP	TEXAS	ECTOR
SWORD	4213538544	SCIMITAR 0004	OXY USA WTP LP	TEXAS	ECTOR
SWORD	4213538813	SCIMITAR 0005	OXY USA WTP LP	TEXAS	ECTOR
SWORD	4213538812	SCIMITAR 0006	OXY USA WTP LP	TEXAS	ECTOR
SWORD	4213538847	SHASHKA 0001	OXY USA WTP LP	TEXAS	ECTOR
TXL-SLATOR	4213507505	KLOH B39 0007	OXY USA WTP LP	TEXAS	ECTOR
TXL-SLATOR	4213503701	PARKER J E 02	OXY USA INC	TEXAS	ECTOR
TXL-SLATOR	4213503702	PARKER J E 03	OXY USA INC	TEXAS	ECTOR
TXL-SLATOR	4213503700	PARKER J E 06	OXY USA INC	TEXAS	ECTOR
TXL-SLATOR	4213503697	PARKER J E 07	OXY USA INC	TEXAS	ECTOR
TXL-SLATOR	4213538771	PARKER J E 09	OXY USA INC	TEXAS	ECTOR
TXL-SLATOR	4213538770	PARKER J E 10	OXY USA INC	TEXAS	ECTOR
TXL-SLATOR	4213537406	PAUL SLATOR 38 0001	OXY USA WTP LP	TEXAS	ECTOR
TXL-SLATOR	4213537524	PAUL SLATOR 38 0002	OXY USA WTP LP	TEXAS	ECTOR
TXL-SLATOR	4213537525	PAUL SLATOR 38 0003	OXY USA WTP LP	TEXAS	ECTOR
TXL-SLATOR	4213504624	SLATOR C 0001	OXY USA WTP LP	TEXAS	ECTOR
TXL-SLATOR	4213504625	SLATOR C 0002	OXY USA WTP LP	TEXAS	ECTOR
TXL-SLATOR	4213504479	SLATOR C 0003	OXY USA WTP LP	TEXAS	ECTOR
TXL-SLATOR	4213504480	SLATOR C 0004	OXY USA WTP LP	TEXAS	ECTOR
TXL-SLATOR	4213506955	THOMAS A 0001	OXY USA WTP LP	TEXAS	ECTOR
TXL-SLATOR	4213506956	THOMAS A 0002	OXY USA WTP LP	TEXAS	ECTOR
TXL-SLATOR	4213506957	THOMAS A 0003	OXY USA WTP LP	TEXAS	ECTOR
TXL-SLATOR	4213506958	THOMAS A 0004	OXY USA WTP LP	TEXAS	ECTOR
TXL-SLATOR	4213521097	THOMAS A 0005	OXY USA WTP LP	TEXAS	ECTOR
TXL-SLATOR	4213521109	THOMAS A 0006	OXY USA WTP LP	TEXAS	ECTOR
TXL-SLATOR	4213511110	THOMAS A 0007	OXY USA WTP LP	TEXAS	ECTOR
TXL-SLATOR	4213506959	THOMAS B 0001	OXY USA WTP LP	TEXAS	ECTOR
TXL-SLATOR	4213506963	THOMAS B 0005	OXY USA WTP LP	TEXAS	ECTOR
TXL-SLATOR	4213506964	THOMAS B 0006	OXY USA WTP LP	TEXAS	ECTOR
TXL-SLATOR	4213506966	THOMAS B 0008	OXY USA WTP LP	TEXAS	ECTOR
TXL-SLATOR	4213521140	THOMAS B 0011	OXY USA WTP LP	TEXAS	ECTOR
TXL-SLATOR	4213521161	THOMAS B 0012	OXY USA WTP LP	TEXAS	ECTOR
TXL-SLATOR	4213506969	THOMAS C 0001	OXY USA WTP LP	TEXAS	ECTOR
TXL-SLATOR	4213506970	THOMAS C 0002	OXY USA WTP LP	TEXAS	ECTOR
TXL-SLATOR	4213506971	THOMAS C 0003	OXY USA WTP LP	TEXAS	ECTOR
TXL-SLATOR	4213506972	THOMAS C 0004	OXY USA WTP LP	TEXAS	ECTOR
TXL-SLATOR	4213506973	THOMAS C 0005	OXY USA WTP LP	TEXAS	ECTOR
TXL-SLATOR	4213506974	THOMAS C 0006	OXY USA WTP LP	TEXAS	ECTOR
TXL-SLATOR	4213506975	THOMAS C 0007	OXY USA WTP LP	TEXAS	ECTOR
TXL-SLATOR	4213510413	THOMAS C 0008	OXY USA WTP LP	TEXAS	ECTOR
TXL-SLATOR	4213521141	THOMAS C 0009	OXY USA WTP LP	TEXAS	ECTOR
TXL-SLATOR	4213521147	THOMAS C 0010	OXY USA WTP LP	TEXAS	ECTOR
TXL-SLATOR	4213521171	THOMAS C 0011	OXY USA WTP LP	TEXAS	ECTOR
TXL-SLATOR	4213521172	THOMAS C 0013	OXY USA WTP LP	TEXAS	ECTOR
TXL-SLATOR	4213521182	THOMAS C 0014	OXY USA WTP LP	TEXAS	ECTOR
TXL-SLATOR	4213506976	THOMAS E 0001	OXY USA WTP LP	TEXAS	ECTOR
TXL-SLATOR	4213506977	THOMAS E 0002	OXY USA WTP LP	TEXAS	ECTOR
TXL-SLATOR	4213506978	THOMAS E 0003	OXY USA WTP LP	TEXAS	ECTOR
TXL-SLATOR	4213506979	THOMAS E 0004	OXY USA WTP LP	TEXAS	ECTOR
TXL-SLATOR	4213521148	THOMAS E 0005	OXY USA WTP LP	TEXAS	ECTOR
TXL-SLATOR	4213521162	THOMAS E 0006	OXY USA WTP LP	TEXAS	ECTOR
TXL-SLATOR	4213521173	THOMAS E 0007	OXY USA WTP LP	TEXAS	ECTOR
TXL-SLATOR	4213506997	THOMAS F-1 2	ANADARKO E&P ONSHORE LLC	TEXAS	ECTOR
TXL-SLATOR	4213505536	TXL O 1C	OXY USA WTP LP	TEXAS	ECTOR
TXL-SLATOR	4213505960	TXL 0001	OXY USA WTP LP	TEXAS	ECTOR

Well Group	API	Well Name	Current Operator Name	State	County
TXL-SLATOR	4213505682	TXL B 0001	OXY USA WTP LP	TEXAS	ECTOR
TXL-SLATOR	4213508923	TXL DEV MAIN PAY UT 0101	OXY USA WTP LP	TEXAS	ECTOR
TXL-SLATOR	4213507050	TXL DEV MAIN PAY UT 0102	OXY USA WTP LP	TEXAS	ECTOR
TXL-SLATOR	4213509023	TXL DEV MAIN PAY UT 0103	OXY USA WTP LP	TEXAS	ECTOR
TXL-SLATOR	4213507635	TXL DEV MAIN PAY UT 0105	OXY USA WTP LP	TEXAS	ECTOR
TXL-SLATOR	4213507065	TXL DEV MAIN PAY UT 0106	OXY USA WTP LP	TEXAS	ECTOR
TXL-SLATOR	4213507063	TXL DEV MAIN PAY UT 0107	OXY USA WTP LP	TEXAS	ECTOR
TXL-SLATOR	4213507046	TXL DEV MAIN PAY UT 0108	OXY USA WTP LP	TEXAS	ECTOR
TXL-SLATOR	4213507648	TXL DEV MAIN PAY UT 0110	OXY USA WTP LP	TEXAS	ECTOR
TXL-SLATOR	4213507066	TXL DEV MAIN PAY UT 0111	OXY USA WTP LP	TEXAS	ECTOR
TXL-SLATOR	4213504455	TXL DEV MAIN PAY UT 0207	OXY USA WTP LP	TEXAS	ECTOR
TXL-SLATOR	4213504456	TXL DEV MAIN PAY UT 0208	OXY USA WTP LP	TEXAS	ECTOR
TXL-SLATOR	4213580036	TXL DEV MAIN PAY UT 0209	OXY USA WTP LP	TEXAS	ECTOR
TXL-SLATOR	4213504576	TXL DEV MAIN PAY UT 0211	OXY USA WTP LP	TEXAS	ECTOR
TXL-SLATOR	4213504578	TXL DEV MAIN PAY UT 0212	OXY USA WTP LP	TEXAS	ECTOR
TXL-SLATOR	4213507090	TXL DEV MAIN PAY UT 0214	OXY USA WTP LP	TEXAS	ECTOR
TXL-SLATOR	4213507078	TXL DEV MAIN PAY UT 0301	OXY USA WTP LP	TEXAS	ECTOR
TXL-SLATOR	4213505526	TXL DEV MAIN PAY UT 0307	OXY USA WTP LP	TEXAS	ECTOR
TXL-SLATOR	4213505527	TXL DEV MAIN PAY UT 0308	OXY USA WTP LP	TEXAS	ECTOR
TXL-SLATOR	4213507538	TXL DEV MAIN PAY UT 0309	OXY USA WTP LP	TEXAS	ECTOR
TXL-SLATOR	4213506960	TXL DEV MAIN PAY UT 0406	OXY USA WTP LP	TEXAS	ECTOR
TXL-SLATOR	4213506962	TXL DEV MAIN PAY UT 0407	OXY USA WTP LP	TEXAS	ECTOR
TXL-SLATOR	4213506001	TXL DEV MAIN PAY UT 0409	OXY USA WTP LP	TEXAS	ECTOR
TXL-SLATOR	4213506003	TXL DEV MAIN PAY UT 0410	OXY USA WTP LP	TEXAS	ECTOR
TXL-SLATOR	4213505964	TXL DEV MAIN PAY UT 0503	OXY USA WTP LP	TEXAS	ECTOR
TXL-SLATOR	4213506004	TXL DEV MAIN PAY UT 0504	OXY USA WTP LP	TEXAS	ECTOR
TXL-SLATOR	4213507013	TXL DEV MAIN PAY UT 0507	OXY USA WTP LP	TEXAS	ECTOR
TXL-SLATOR	4213507014	TXL DEV MAIN PAY UT 0511	OXY USA WTP LP	TEXAS	ECTOR
TXL-SLATOR	4213505369	TXL DEV MAIN PAY UT 0603	OXY USA WTP LP	TEXAS	ECTOR
TXL-SLATOR	4213505371	TXL DEV MAIN PAY UT 0604	OXY USA WTP LP	TEXAS	ECTOR
TXL-SLATOR	4213505367	TXL DEV MAIN PAY UT 0605	OXY USA WTP LP	TEXAS	ECTOR
TXL-SLATOR	4213505368	TXL DEV MAIN PAY UT 0606	OXY USA WTP LP	TEXAS	ECTOR
TXL-SLATOR	4213505984	TXL DEV MAIN PAY UT 0607	OXY USA WTP LP	TEXAS	ECTOR
TXL-SLATOR	4213507074	TXL DEV MAIN PAY UT 0609	OXY USA WTP LP	TEXAS	ECTOR
TXL-SLATOR	4213507075	TXL DEV MAIN PAY UT 0610	OXY USA WTP LP	TEXAS	ECTOR
TXL-SLATOR	4213507076	TXL DEV MAIN PAY UT 0612	OXY USA WTP LP	TEXAS	ECTOR
TXL-SLATOR	4213507056	TXL DEV MAIN PAY UT 0701	OXY USA WTP LP	TEXAS	ECTOR
TXL-SLATOR	4213507077	TXL DEV MAIN PAY UT 0702	OXY USA WTP LP	TEXAS	ECTOR
TXL-SLATOR	4213503696	TXL DEV MAIN PAY UT 0704	OXY USA WTP LP	TEXAS	ECTOR
TXL-SLATOR	4213504562	TXL DEVONIAN MAIN PAY UNIT 201	OXY USA WTP LP	TEXAS	ECTOR
TXL-SLATOR	4213504563	TXL DEVONIAN MAIN PAY UNIT 202	OXY USA WTP LP	TEXAS	ECTOR
TXL-SLATOR	4213504453	TXL DEVONIAN MAIN PAY UNIT 203	OXY USA WTP LP	TEXAS	ECTOR
TXL-SLATOR	4213504577	TXL DEVONIAN MAIN PAY UNIT 205	OXY USA WTP LP	TEXAS	ECTOR
TXL-SLATOR	4213504579	TXL DEVONIAN MAIN PAY UNIT 206	OXY USA WTP LP	TEXAS	ECTOR
TXL-SLATOR	4213504560	TXL DEVONIAN MAIN PAY UNIT 210	OXY USA WTP LP	TEXAS	ECTOR
TXL-SLATOR	4213505528	TXL DEVONIAN MAIN PAY UNIT 304	OXY USA WTP LP	TEXAS	ECTOR
TXL-SLATOR	4213505961	TXL DEVONIAN MAIN PAY UNIT 312	OXY USA WTP LP	TEXAS	ECTOR
TXL-SLATOR	4213505499	TXL DEVONIAN MAIN PAY UNIT 313	OXY USA WTP LP	TEXAS	ECTOR
TXL-SLATOR	4213506965	TXL DEVONIAN MAIN PAY UNIT 401	OXY USA WTP LP	TEXAS	ECTOR
TXL-SLATOR	4213506961	TXL DEVONIAN MAIN PAY UNIT 405	OXY USA WTP LP	TEXAS	ECTOR
TXL-SLATOR	4213505963	TXL DEVONIAN MAIN PAY UNIT 501	OXY USA WTP LP	TEXAS	ECTOR
TXL-SLATOR	4213505962	TXL DEVONIAN MAIN PAY UNIT 502	OXY USA WTP LP	TEXAS	ECTOR
TXL-SLATOR	4213507073	TXL DEVONIAN MAIN PAY UNIT 611G	OXY USA WTP LP	TEXAS	ECTOR
TXL-SLATOR	4213505524	TXL F 0001	OXY USA WTP LP	TEXAS	ECTOR
TXL-SLATOR	4213505525	TXL F 0002	OXY USA WTP LP	TEXAS	ECTOR
TXL-SLATOR	4213521210	TXL F 0003	OXY USA WTP LP	TEXAS	ECTOR
TXL-SLATOR	4213521293	TXL F 0004	OXY USA WTP LP	TEXAS	ECTOR
TXL-SLATOR	4213532882	TXL N-03	ANADARKO E&P ONSHORE LLC	TEXAS	ECTOR
TXL-SLATOR	4213532873	TXL N-04	ANADARKO E&P ONSHORE LLC	TEXAS	ECTOR
TXL-SLATOR	4213505420	TXL NORTH 230	ANADARKO E&P ONSHORE LLC	TEXAS	ECTOR
TXL-SLATOR	4213505404	TXL NORTH 662W (I)	ANADARKO E&P ONSHORE LLC	TEXAS	ECTOR
TXL-SLATOR	4213534970	TXL NORTH 686	ANADARKO E&P ONSHORE LLC	TEXAS	ECTOR
TXL-SLATOR	4213538641	TXL NORTH 926	ANADARKO E&P ONSHORE LLC	TEXAS	ECTOR
TXL-SLATOR	4213537521	TXL PHILLIPS 0001	OXY USA WTP LP	TEXAS	ECTOR
TXL-SLATOR	4213537526	TXL U 0005	OXY USA WTP LP	TEXAS	ECTOR
TXL-SLATOR	4213505550	TXL V 0001	OXY USA WTP LP	TEXAS	ECTOR
TXL-SLATOR	4213505551	TXL V 0002	OXY USA WTP LP	TEXAS	ECTOR
TXL-SLATOR	4213505553	TXL X 0001	OXY USA WTP LP	TEXAS	ECTOR
TXL-SLATOR	4213505554	TXL X 0002	OXY USA WTP LP	TEXAS	ECTOR
TXL-SLATOR	4213505555	TXL X 0003	OXY USA WTP LP	TEXAS	ECTOR
TXL-SLATOR	4213505556	TXL X 0004	OXY USA WTP LP	TEXAS	ECTOR
TXL-SLATOR	4213505557	TXL X 0005	OXY USA WTP LP	TEXAS	ECTOR
TXL-SLATOR	4213505558	TXL X 0006	OXY USA WTP LP	TEXAS	ECTOR
TXL-SLATOR	4213505559	TXL X 0007	OXY USA WTP LP	TEXAS	ECTOR
TXL-SLATOR	4213520415	TXL X 0010	OXY USA WTP LP	TEXAS	ECTOR
UNIVERSITY 11	4200338679	MERLOT 0001	OXY USA WTP LP	TEXAS	ANDREWS
UNIVERSITY 11	4200333333	UNIV 11 SEC 11 0003	OXY USA INC	TEXAS	ANDREWS
UNIVERSITY 11	4200333946	UNIV 11 SEC 11A 04	OXY USA INC	TEXAS	ANDREWS
UNIVERSITY 11	4200334425	UNIV 11 SEC 11A 05	OXY USA INC	TEXAS	ANDREWS
UNIVERSITY 11	4200334549	UNIV 11 SEC 11A 06	OXY USA INC	TEXAS	ANDREWS
UNIVERSITY 11	4200338791	UNIV 11 SEC 11A 07	OXY USA INC	TEXAS	ANDREWS
UNIVERSITY 11	4200338793	UNIV 11 SEC 11A 08	OXY USA INC	TEXAS	ANDREWS
UNIVERSITY 11	4200338937	UNIV 11 SEC 11A 09	OXY USA INC	TEXAS	ANDREWS
UNIVERSITY 11	4200338938	UNIV 11 SEC 11A 10	OXY USA INC	TEXAS	ANDREWS

Well Group	API	Well Name	Current Operator Name	State	County
UNIVERSITY 11	4200334562	UNIV 11 SEC 11F 01	OXY USA INC	TEXAS	ANDREWS
UNIVERSITY 11	4200334563	UNIV 11 SEC 11F 02	OXY USA INC	TEXAS	ANDREWS
UNIVERSITY 11	4200335106	UNIV 11 SEC 11F 03	OXY USA INC	TEXAS	ANDREWS
UNIVERSITY 11	4200335183	UNIV 11 SEC 11F 04	OXY USA INC	TEXAS	ANDREWS
UNIVERSITY 11	4200338780	UNIV 11 SEC 11F 05	OXY USA INC	TEXAS	ANDREWS
UNIVERSITY 11	4200339086	UNIV 11 SEC 11F 06	OXY USA INC	TEXAS	ANDREWS
UNIVERSITY 11	4200338939	UNIV 11 SEC 11F 07	OXY USA INC	TEXAS	ANDREWS
UNIVERSITY 11	4200338940	UNIV 11 SEC 11F 08	OXY USA INC	TEXAS	ANDREWS
UNIVERSITY 11	4200335717	UNIV 11 SEC 11G 01	OXY USA INC	TEXAS	ANDREWS
UNIVERSITY 11	4200335832	UNIV 11 SEC 11G 02	OXY USA INC	TEXAS	ANDREWS
UNIVERSITY 11	4200338941	UNIV 11 SEC 11G 03	OXY USA INC	TEXAS	ANDREWS
UNIVERSITY 11	4200333440	UNIV 11 SEC 12A 05	OXY USA INC	TEXAS	ANDREWS
UNIVERSITY 11	4200333441	UNIV 11 SEC 12A 06	OXY USA INC	TEXAS	ANDREWS
UNIVERSITY 11	4200333815	UNIV 11 SEC 12A 07	OXY USA INC	TEXAS	ANDREWS
UNIVERSITY 11	4200333814	UNIV 11 SEC 12A 08	OXY USA INC	TEXAS	ANDREWS
UNIVERSITY 11	4200338583	UNIV 11 SEC 12A 09	OXY USA INC	TEXAS	ANDREWS
UNIVERSITY 11	4200338730	UNIV 11 SEC 12A 10	OXY USA INC	TEXAS	ANDREWS
UNIVERSITY 11	4200338911	UNIV 11 SEC 12A 11	OXY USA INC	TEXAS	ANDREWS
UNIVERSITY 11	4200338929	UNIV 11 SEC 12A 12	OXY USA INC	TEXAS	ANDREWS
UNIVERSITY 11	4200330116	UNIV 11 SEC 13B 03	OXY USA INC	TEXAS	ANDREWS
UNIVERSITY 11	4200333192	UNIV 11 SEC 13B 04	OXY USA INC	TEXAS	ANDREWS
UNIVERSITY 11	4200333300	UNIV 11 SEC 13B 05	OXY USA INC	TEXAS	ANDREWS
UNIVERSITY 11	4200336900	UNIV 11 SEC 13B 06	OXY USA INC	TEXAS	ANDREWS
UNIVERSITY 11	4200338832	UNIV 11 SEC 13B 07	OXY USA INC	TEXAS	ANDREWS
UNIVERSITY 11	4200338784	UNIV 11 SEC 13B 08	OXY USA INC	TEXAS	ANDREWS
UNIVERSITY 11	4200338910	UNIV 11 SEC 13B 09	OXY USA INC	TEXAS	ANDREWS
UNIVERSITY 11	4200338930	UNIV 11 SEC 13B 10	OXY USA INC	TEXAS	ANDREWS
UNIVERSITY 11	4200300433	UNIV 11 SEC 1A 01	OXY USA INC	TEXAS	ANDREWS
UNIVERSITY 11	4200300290	UNIV 11 SEC 1A 02	OXY USA INC	TEXAS	ANDREWS
UNIVERSITY 11	4200300293	UNIV 11 SEC 1A 03	OXY USA INC	TEXAS	ANDREWS
UNIVERSITY 11	4200335952	UNIV 11 SEC 1A 09	OXY USA INC	TEXAS	ANDREWS
UNIVERSITY 11	4200336589	UNIV 11 SEC 1A 10	OXY USA INC	TEXAS	ANDREWS
UNIVERSITY 11	4200336165	UNIV 11 SEC 1A 11	OXY USA INC	TEXAS	ANDREWS
UNIVERSITY 11	4200338781	UNIV 11 SEC 1A 13	OXY USA INC	TEXAS	ANDREWS
UNIVERSITY 11	4200338916	UNIV 11 SEC 1A 14	OXY USA INC	TEXAS	ANDREWS
UNIVERSITY 11	4200338915	UNIV 11 SEC 1A 15	OXY USA INC	TEXAS	ANDREWS
UNIVERSITY 11	4200338914	UNIV 11 SEC 1A 16	OXY USA INC	TEXAS	ANDREWS
UNIVERSITY 11	4200300454	UNIV 11 SEC 1B 02	OXY USA INC	TEXAS	ANDREWS
UNIVERSITY 11	4200335951	UNIV 11 SEC 1B 06	OXY USA INC	TEXAS	ANDREWS
UNIVERSITY 11	4200338778	UNIV 11 SEC 1B 07	OXY USA INC	TEXAS	ANDREWS
UNIVERSITY 11	4200338913	UNIV 11 SEC 1B 09	OXY USA INC	TEXAS	ANDREWS
UNIVERSITY 11	4200338926	UNIV 11 SEC 1B 10	OXY USA INC	TEXAS	ANDREWS
UNIVERSITY 11	4200300438	UNIV 11 SEC 1C 01	OXY USA INC	TEXAS	ANDREWS
UNIVERSITY 11	4200300455	UNIV 11 SEC 1C 02	OXY USA INC	TEXAS	ANDREWS
UNIVERSITY 11	4200334903	UNIV 11 SEC 1C 07	OXY USA INC	TEXAS	ANDREWS
UNIVERSITY 11	4200335641	UNIV 11 SEC 1C 08	OXY USA INC	TEXAS	ANDREWS
UNIVERSITY 11	4200338585	UNIV 11 SEC 1C 09	OXY USA INC	TEXAS	ANDREWS
UNIVERSITY 11	4200338927	UNIV 11 SEC 1C 10	OXY USA INC	TEXAS	ANDREWS
UNIVERSITY 11	4200338912	UNIV 11 SEC 1C 11	OXY USA INC	TEXAS	ANDREWS
UNIVERSITY 11	4200338925	UNIV 11 SEC 1C 12	OXY USA INC	TEXAS	ANDREWS
UNIVERSITY 11	4200300451	UNIV 11 SEC 1D 01	OXY USA INC	TEXAS	ANDREWS
UNIVERSITY 11	4200300333	UNIV 11 SEC 1D 02	OXY USA INC	TEXAS	ANDREWS
UNIVERSITY 11	4200300305	UNIV 11 SEC 1D 03	OXY USA INC	TEXAS	ANDREWS
UNIVERSITY 11	4200300320	UNIV 11 SEC 1D 05LT	OXY USA INC	TEXAS	ANDREWS
UNIVERSITY 11	4200334901	UNIV 11 SEC 1D 10	OXY USA INC	TEXAS	ANDREWS
UNIVERSITY 11	4200336735	UNIV 11 SEC 1D 11	OXY USA INC	TEXAS	ANDREWS
UNIVERSITY 11	4200338584	UNIV 11 SEC 1D 12	OXY USA INC	TEXAS	ANDREWS
UNIVERSITY 11	4200338735	UNIV 11 SEC 1D 13	OXY USA INC	TEXAS	ANDREWS
UNIVERSITY 11	4200338779	UNIV 11 SEC 1D 14	OXY USA INC	TEXAS	ANDREWS
UNIVERSITY 11	4200338725	UNIV 11 SEC 1D 15	OXY USA INC	TEXAS	ANDREWS
UNIVERSITY 11	4200338783	UNIV 11 SEC 1D 16	OXY USA INC	TEXAS	ANDREWS
UNIVERSITY 11	4200338928	UNIV 11 SEC 1D 17	OXY USA INC	TEXAS	ANDREWS
UNIVERSITY 11	4200300459	UNIV 11 SEC 2E 02	OXY USA INC	TEXAS	ANDREWS
UNIVERSITY 11	4200334187	UNIV 11 SEC 2E 05	OXY USA INC	TEXAS	ANDREWS
UNIVERSITY 11	4200334185	UNIV 11 SEC 2E 06	OXY USA INC	TEXAS	ANDREWS
UNIVERSITY 11	4200334495	UNIV 11 SEC 2E 07	OXY USA INC	TEXAS	ANDREWS
UNIVERSITY 11	4200334496	UNIV 11 SEC 2E 08	OXY USA INC	TEXAS	ANDREWS
UNIVERSITY 11	4200334552	UNIV 11 SEC 2E 09	OXY USA INC	TEXAS	ANDREWS
UNIVERSITY 11	4200334648	UNIV 11 SEC 2E 10	OXY USA INC	TEXAS	ANDREWS
UNIVERSITY 11	4200334697	UNIV 11 SEC 2E 11	OXY USA INC	TEXAS	ANDREWS
UNIVERSITY 11	4200338794	UNIV 11 SEC 2E 12	OXY USA INC	TEXAS	ANDREWS
UNIVERSITY 11	4200338792	UNIV 11 SEC 2E 13	OXY USA INC	TEXAS	ANDREWS
UNIVERSITY 11	4200338795	UNIV 11 SEC 2E 14	OXY USA INC	TEXAS	ANDREWS
UNIVERSITY 11	4200338731	UNIV 11 SEC 2E 15	OXY USA INC	TEXAS	ANDREWS
UNIVERSITY 11	4200338796	UNIV 11 SEC 2E 16	OXY USA INC	TEXAS	ANDREWS
UNIVERSITY 11	4200338942	UNIV 11 SEC 2E 17	OXY USA INC	TEXAS	ANDREWS
UNIVERSITY 11	4200338943	UNIV 11 SEC 2E 18	OXY USA INC	TEXAS	ANDREWS
UNIVERSITY 11	4200338936	UNIV 11 SEC 2E 19	OXY USA INC	TEXAS	ANDREWS
UNIVERSITY 11	4200345757	UNIVERSITY 11 #101H	OXY USA WTP LP	TEXAS	ANDREWS
UNIVERSITY 11	4213535214	WILLIAMSON ESTATE 28 0001	OXY USA WTP LP		
UNIVERSITY MISC	4200301971	BUTLER A 0001	OXY USA WTP LP	TEXAS	ANDREWS
UNIVERSITY MISC	4200300766	BUTLER A 0002	OXY USA WTP LP	TEXAS	ANDREWS
UNIVERSITY MISC	4216500614	BUTLER A 0003	OXY USA WTP LP	TEXAS	GAINES
UNIVERSITY MISC	4216500751	BUTLER A 0004D	OXY USA WTP LP	TEXAS	GAINES

Well Group	API	Well Name	Current Operator Name	State	County
UNIVERSITY MISC	4200301972	BUTLER A 0005	OXY USA WTP LP	TEXAS	ANDREWS
UNIVERSITY MISC	4216510226	BUTLER A 0006	OXY USA WTP LP	TEXAS	GAINES
UNIVERSITY MISC	4216510227	BUTLER A 0007	OXY USA WTP LP	TEXAS	GAINES
UNIVERSITY MISC	4216530212	BUTLER A 0008D	OXY USA WTP LP	TEXAS	GAINES
UNIVERSITY MISC	4200335468	BUTLER A 0009A	OXY USA WTP LP	TEXAS	ANDREWS
UNIVERSITY MISC	4200335642	BUTLER A 0010	OXY USA WTP LP	TEXAS	ANDREWS
UNIVERSITY MISC	4200300869	KING B 0001	OXY USA WTP LP	TEXAS	ANDREWS
UNIVERSITY MISC	4200300873	KING B 0002C	OXY USA WTP LP	TEXAS	ANDREWS
UNIVERSITY MISC	4200302004	KING B 0003BD	OXY USA WTP LP	TEXAS	ANDREWS
UNIVERSITY MISC	4200300870	KING B 0004	OXY USA WTP LP	TEXAS	ANDREWS
UNIVERSITY MISC	4200332427	KING B 0005	OXY USA WTP LP	TEXAS	ANDREWS
UNIVERSITY MISC	4200302197	MILBURN DRYSDALE 0001	OXY USA INC	TEXAS	ANDREWS
UNIVERSITY MISC	4200337379	ST UNIV #1 QN CON UT 2839	OXY USA INC	TEXAS	ANDREWS
UNIVERSITY MISC	4200336265	ST UNIV QN CON UT 1 1	OXY USA INC	TEXAS	ANDREWS
UNIVERSITY MISC	4200303982	ST UNIV QN CON UT 1 2227	OXY USA INC	TEXAS	ANDREWS
UNIVERSITY MISC	4200334789	ST UNIV QN CON UT 1 2235	OXY USA INC	TEXAS	ANDREWS
UNIVERSITY MISC	4200303990	ST UNIV QN CON UT 1 2239	OXY USA INC	TEXAS	ANDREWS
UNIVERSITY MISC	4200310238	ST UNIV QN CON UT 1 2327	OXY USA INC	TEXAS	ANDREWS
UNIVERSITY MISC	4200303986	ST UNIV QN CON UT 1 2329	OXY USA INC	TEXAS	ANDREWS
UNIVERSITY MISC	4200303994	ST UNIV QN CON UT 1 2337	OXY USA INC	TEXAS	ANDREWS
UNIVERSITY MISC	4200334191	ST UNIV QN CON UT 1 2339	OXY USA INC	TEXAS	ANDREWS
UNIVERSITY MISC	4200337396	ST UNIV QN CON UT 1 2340	OXY USA INC	TEXAS	ANDREWS
UNIVERSITY MISC	4200301299	ST UNIV QN CON UT 1 2341	OXY USA INC	TEXAS	ANDREWS
UNIVERSITY MISC	4200337312	ST UNIV QN CON UT 1 2342	OXY USA INC	TEXAS	ANDREWS
UNIVERSITY MISC	4200303983	ST UNIV QN CON UT 1 2427	OXY USA INC	TEXAS	ANDREWS
UNIVERSITY MISC	4200337397	ST UNIV QN CON UT 1 2429	OXY USA INC	TEXAS	ANDREWS
UNIVERSITY MISC	4200304001	ST UNIV QN CON UT 1 2435	OXY USA INC	TEXAS	ANDREWS
UNIVERSITY MISC	4200301282	ST UNIV QN CON UT 1 2437	OXY USA INC	TEXAS	ANDREWS
UNIVERSITY MISC	4200303993	ST UNIV QN CON UT 1 2439	OXY USA INC	TEXAS	ANDREWS
UNIVERSITY MISC	4200336754	ST UNIV QN CON UT 1 2440	OXY USA INC	TEXAS	ANDREWS
UNIVERSITY MISC	4200301297	ST UNIV QN CON UT 1 2441	OXY USA INC	TEXAS	ANDREWS
UNIVERSITY MISC	4200302902	ST UNIV QN CON UT 1 2527	OXY USA INC	TEXAS	ANDREWS
UNIVERSITY MISC	4200303987	ST UNIV QN CON UT 1 2529	OXY USA INC	TEXAS	ANDREWS
UNIVERSITY MISC	4200303998	ST UNIV QN CON UT 1 2537	OXY USA INC	TEXAS	ANDREWS
UNIVERSITY MISC	4200337297	ST UNIV QN CON UT 1 2539	OXY USA INC	TEXAS	ANDREWS
UNIVERSITY MISC	4200337398	ST UNIV QN CON UT 1 2540	OXY USA INC	TEXAS	ANDREWS
UNIVERSITY MISC	4200301302	ST UNIV QN CON UT 1 2541W	OXY USA INC	TEXAS	ANDREWS
UNIVERSITY MISC	4200337313	ST UNIV QN CON UT 1 2542	OXY USA INC	TEXAS	ANDREWS
UNIVERSITY MISC	4200303984	ST UNIV QN CON UT 1 2627	OXY USA INC	TEXAS	ANDREWS
UNIVERSITY MISC	4200304003	ST UNIV QN CON UT 1 2635	OXY USA INC	TEXAS	ANDREWS
UNIVERSITY MISC	4200303995	ST UNIV QN CON UT 1 2639	OXY USA INC	TEXAS	ANDREWS
UNIVERSITY MISC	4200337399	ST UNIV QN CON UT 1 2640	OXY USA INC	TEXAS	ANDREWS
UNIVERSITY MISC	4200301292	ST UNIV QN CON UT 1 2641	OXY USA INC	TEXAS	ANDREWS
UNIVERSITY MISC	4200302903	ST UNIV QN CON UT 1 2727	OXY USA INC	TEXAS	ANDREWS
UNIVERSITY MISC	4200339596	ST UNIV QN CON UT 1 2728	OXY USA INC	TEXAS	ANDREWS
UNIVERSITY MISC	4200303988	ST UNIV QN CON UT 1 2729	OXY USA INC	TEXAS	ANDREWS
UNIVERSITY MISC	4200303980	ST UNIV QN CON UT 1 2733	OXY USA INC	TEXAS	ANDREWS
UNIVERSITY MISC	4200337406	ST UNIV QN CON UT 1 2736	OXY USA INC	TEXAS	ANDREWS
UNIVERSITY MISC	4200304004	ST UNIV QN CON UT 1 2737	OXY USA INC	TEXAS	ANDREWS
UNIVERSITY MISC	4200337405	ST UNIV QN CON UT 1 2738	OXY USA INC	TEXAS	ANDREWS
UNIVERSITY MISC	4200337437	ST UNIV QN CON UT 1 2738	OXY USA INC	TEXAS	ANDREWS
UNIVERSITY MISC	4200303991	ST UNIV QN CON UT 1 2739	OXY USA INC	TEXAS	ANDREWS
UNIVERSITY MISC	4200337404	ST UNIV QN CON UT 1 2740	OXY USA INC	TEXAS	ANDREWS
UNIVERSITY MISC	4200301304	ST UNIV QN CON UT 1 2741	OXY USA INC	TEXAS	ANDREWS
UNIVERSITY MISC	4200337314	ST UNIV QN CON UT 1 2742	OXY USA INC	TEXAS	ANDREWS
UNIVERSITY MISC	4200304008	ST UNIV QN CON UT 1 2827	OXY USA INC	TEXAS	ANDREWS
UNIVERSITY MISC	4200304000	ST UNIV QN CON UT 1 2829	OXY USA INC	TEXAS	ANDREWS
UNIVERSITY MISC	4200337402	ST UNIV QN CON UT 1 2830	OXY USA INC	TEXAS	ANDREWS
UNIVERSITY MISC	4200303992	ST UNIV QN CON UT 1 2831	OXY USA INC	TEXAS	ANDREWS
UNIVERSITY MISC	4200337414	ST UNIV QN CON UT 1 2832	OXY USA INC	TEXAS	ANDREWS
UNIVERSITY MISC	4200303989	ST UNIV QN CON UT 1 2833	OXY USA INC	TEXAS	ANDREWS
UNIVERSITY MISC	4200337413	ST UNIV QN CON UT 1 2834	OXY USA INC	TEXAS	ANDREWS
UNIVERSITY MISC	4200337403	ST UNIV QN CON UT 1 2835	OXY USA INC	TEXAS	ANDREWS
UNIVERSITY MISC	4200304006	ST UNIV QN CON UT 1 2835W	OXY USA INC	TEXAS	ANDREWS
UNIVERSITY MISC	4200337412	ST UNIV QN CON UT 1 2836	OXY USA INC	TEXAS	ANDREWS
UNIVERSITY MISC	4200304002	ST UNIV QN CON UT 1 2837	OXY USA INC	TEXAS	ANDREWS
UNIVERSITY MISC	4200337411	ST UNIV QN CON UT 1 2838	OXY USA INC	TEXAS	ANDREWS
UNIVERSITY MISC	4200337479	ST UNIV QN CON UT 1 2839AW	OXY USA INC	TEXAS	ANDREWS
UNIVERSITY MISC	4200303999	ST UNIV QN CON UT 1 2839W	OXY USA INC	TEXAS	ANDREWS
UNIVERSITY MISC	4200337410	ST UNIV QN CON UT 1 2840	OXY USA INC	TEXAS	ANDREWS
UNIVERSITY MISC	4200301287	ST UNIV QN CON UT 1 2841	OXY USA INC	TEXAS	ANDREWS
UNIVERSITY MISC	4200303996	ST UNIV QN CON UT 1 2929	OXY USA INC	TEXAS	ANDREWS
UNIVERSITY MISC	4200337422	ST UNIV QN CON UT 1 2930	OXY USA INC	TEXAS	ANDREWS
UNIVERSITY MISC	4200303985	ST UNIV QN CON UT 1 2931	OXY USA INC	TEXAS	ANDREWS
UNIVERSITY MISC	4200303981	ST UNIV QN CON UT 1 2933	OXY USA INC	TEXAS	ANDREWS
UNIVERSITY MISC	4200337421	ST UNIV QN CON UT 1 2934	OXY USA INC	TEXAS	ANDREWS
UNIVERSITY MISC	4200337425	ST UNIV QN CON UT 1 2935A	OXY USA INC	TEXAS	ANDREWS
UNIVERSITY MISC	4200301306	ST UNIV QN CON UT 1 2937	OXY USA INC	TEXAS	ANDREWS
UNIVERSITY MISC	4200337420	ST UNIV QN CON UT 1 2938	OXY USA INC	TEXAS	ANDREWS
UNIVERSITY MISC	4200301300	ST UNIV QN CON UT 1 2939	OXY USA INC	TEXAS	ANDREWS
UNIVERSITY MISC	4200301295	ST UNIV QN CON UT 1 2941	OXY USA INC	TEXAS	ANDREWS
UNIVERSITY MISC	4200337394	ST UNIV QN CON UT 2 2242	OXY USA INC	TEXAS	ANDREWS
UNIVERSITY MISC	4200337294	ST UNIV QN CON UT 2 2243	OXY USA INC	TEXAS	ANDREWS
UNIVERSITY MISC	4200302974	ST UNIV QN CON UT 2 2243AW	OXY USA INC	TEXAS	ANDREWS

Well Group	API	Well Name	Current Operator Name	State	County
UNIVERSITY MISC	4200337282	ST UNIV QN CON UT 2 2244	OXY USA INC	TEXAS	ANDREWS
UNIVERSITY MISC	4200302528	ST UNIV QN CON UT 2 2245	OXY USA INC	TEXAS	ANDREWS
UNIVERSITY MISC	4200337304	ST UNIV QN CON UT 2 2246	OXY USA INC	TEXAS	ANDREWS
UNIVERSITY MISC	4200300650	ST UNIV QN CON UT 2 2247	OXY USA INC	TEXAS	ANDREWS
UNIVERSITY MISC	4200337305	ST UNIV QN CON UT 2 2248	OXY USA INC	TEXAS	ANDREWS
UNIVERSITY MISC	4200300651	ST UNIV QN CON UT 2 2249	OXY USA INC	TEXAS	ANDREWS
UNIVERSITY MISC	4200302890	ST UNIV QN CON UT 2 2343	OXY USA INC	TEXAS	ANDREWS
UNIVERSITY MISC	4200337279	ST UNIV QN CON UT 2 2344	OXY USA INC	TEXAS	ANDREWS
UNIVERSITY MISC	4200302945	ST UNIV QN CON UT 2 2345	OXY USA INC	TEXAS	ANDREWS
UNIVERSITY MISC	4200300652	ST UNIV QN CON UT 2 2347	OXY USA INC	TEXAS	ANDREWS
UNIVERSITY MISC	4200300653	ST UNIV QN CON UT 2 2349	OXY USA INC	TEXAS	ANDREWS
UNIVERSITY MISC	4200337316	ST UNIV QN CON UT 2 2442	OXY USA INC	TEXAS	ANDREWS
UNIVERSITY MISC	4200302924	ST UNIV QN CON UT 2 2443	OXY USA INC	TEXAS	ANDREWS
UNIVERSITY MISC	4200336756	ST UNIV QN CON UT 2 2444	OXY USA INC	TEXAS	ANDREWS
UNIVERSITY MISC	4200337295	ST UNIV QN CON UT 2 2445	OXY USA INC	TEXAS	ANDREWS
UNIVERSITY MISC	4200302920	ST UNIV QN CON UT 2 2543	OXY USA INC	TEXAS	ANDREWS
UNIVERSITY MISC	4200337281	ST UNIV QN CON UT 2 2544	OXY USA INC	TEXAS	ANDREWS
UNIVERSITY MISC	4200302916	ST UNIV QN CON UT 2 2545	OXY USA INC	TEXAS	ANDREWS
UNIVERSITY MISC	4200337315	ST UNIV QN CON UT 2 2642	OXY USA INC	TEXAS	ANDREWS
UNIVERSITY MISC	4200302946	ST UNIV QN CON UT 2 2643	OXY USA INC	TEXAS	ANDREWS
UNIVERSITY MISC	4200337280	ST UNIV QN CON UT 2 2644	OXY USA INC	TEXAS	ANDREWS
UNIVERSITY MISC	4200302530	ST UNIV QN CON UT 2 2645	OXY USA INC	TEXAS	ANDREWS
UNIVERSITY MISC	4200337306	ST UNIV QN CON UT 2 2646	OXY USA INC	TEXAS	ANDREWS
UNIVERSITY MISC	4200301934	ST UNIV QN CON UT 2 2647	OXY USA INC	TEXAS	ANDREWS
UNIVERSITY MISC	4200337395	ST UNIV QN CON UT 2 2648	OXY USA INC	TEXAS	ANDREWS
UNIVERSITY MISC	4200302018	ST UNIV QN CON UT 2 2649	OXY USA INC	TEXAS	ANDREWS
UNIVERSITY MISC	4200304029	ST UNIV QN CON UT 2 2651	OXY USA INC	TEXAS	ANDREWS
UNIVERSITY MISC	4200302975	ST UNIV QN CON UT 2 2743	OXY USA INC	TEXAS	ANDREWS
UNIVERSITY MISC	4200337336	ST UNIV QN CON UT 2 2743AW	OXY USA INC	TEXAS	ANDREWS
UNIVERSITY MISC	4200337278	ST UNIV QN CON UT 2 2744	OXY USA INC	TEXAS	ANDREWS
UNIVERSITY MISC	4200337293	ST UNIV QN CON UT 2 2745	OXY USA INC	TEXAS	ANDREWS
UNIVERSITY MISC	4200337307	ST UNIV QN CON UT 2 2746	OXY USA INC	TEXAS	ANDREWS
UNIVERSITY MISC	4200337296	ST UNIV QN CON UT 2 2747	OXY USA INC	TEXAS	ANDREWS
UNIVERSITY MISC	4200300597	ST UNIV QN CON UT 2 2843	OXY USA INC	TEXAS	ANDREWS
UNIVERSITY MISC	4200300683	ST UNIV QN CON UT 2 2845	OXY USA INC	TEXAS	ANDREWS
UNIVERSITY MISC	4200301947	ST UNIV QN CON UT 2 2847	OXY USA INC	TEXAS	ANDREWS
UNIVERSITY MISC	4200337419	ST UNIV QN CON UT 2 2932	OXY USA INC	TEXAS	ANDREWS
UNIVERSITY MISC	4200337418	ST UNIV QN CON UT 2 2936	OXY USA INC	TEXAS	ANDREWS
UNIVERSITY MISC	4200337417	ST UNIV QN CON UT 2 2940	OXY USA INC	TEXAS	ANDREWS
UNIVERSITY MISC	4200302917	ST UNIV QN CON UT 2 3027	OXY USA INC	TEXAS	ANDREWS
UNIVERSITY MISC	4200302910	ST UNIV QN CON UT 2 3029	OXY USA INC	TEXAS	ANDREWS
UNIVERSITY MISC	4200337426	ST UNIV QN CON UT 2 3030	OXY USA INC	TEXAS	ANDREWS
UNIVERSITY MISC	4200302894	ST UNIV QN CON UT 2 3031	OXY USA INC	TEXAS	ANDREWS
UNIVERSITY MISC	4200336760	ST UNIV QN CON UT 2 3032	OXY USA INC	TEXAS	ANDREWS
UNIVERSITY MISC	4200302950	ST UNIV QN CON UT 2 3033	OXY USA INC	TEXAS	ANDREWS
UNIVERSITY MISC	4200337427	ST UNIV QN CON UT 2 3034	OXY USA INC	TEXAS	ANDREWS
UNIVERSITY MISC	4200302893	ST UNIV QN CON UT 2 3035	OXY USA INC	TEXAS	ANDREWS
UNIVERSITY MISC	4200336759	ST UNIV QN CON UT 2 3036	OXY USA INC	TEXAS	ANDREWS
UNIVERSITY MISC	4200337428	ST UNIV QN CON UT 2 3037	OXY USA INC	TEXAS	ANDREWS
UNIVERSITY MISC	4200337429	ST UNIV QN CON UT 2 3038	OXY USA INC	TEXAS	ANDREWS
UNIVERSITY MISC	4200301949	ST UNIV QN CON UT 2 3039	OXY USA INC	TEXAS	ANDREWS
UNIVERSITY MISC	4200336755	ST UNIV QN CON UT 2 3040	OXY USA INC	TEXAS	ANDREWS
UNIVERSITY MISC	4200301936	ST UNIV QN CON UT 2 3041	OXY USA INC	TEXAS	ANDREWS
UNIVERSITY MISC	4200337430	ST UNIV QN CON UT 2 3041	OXY USA INC	TEXAS	ANDREWS
UNIVERSITY MISC	4200302921	ST UNIV QN CON UT 2 3129	OXY USA INC	TEXAS	ANDREWS
UNIVERSITY MISC	4200302876	ST UNIV QN CON UT 2 3131	OXY USA INC	TEXAS	ANDREWS
UNIVERSITY MISC	4200302535	ST UNIV QN CON UT 2 3133	OXY USA INC	TEXAS	ANDREWS
UNIVERSITY MISC	4200302977	ST UNIV QN CON UT 2 3135	OXY USA INC	TEXAS	ANDREWS
UNIVERSITY MISC	4200302948	ST UNIV QN CON UT 2 3137	OXY USA INC	TEXAS	ANDREWS
UNIVERSITY MISC	4200300017	ST UNIV QN CON UT 2 3139	OXY USA INC	TEXAS	ANDREWS
UNIVERSITY MISC	4200301942	ST UNIV QN CON UT 2 3141	OXY USA INC	TEXAS	ANDREWS
UNIVERSITY MISC	4200301948	ST UNIV QN CON UT 2 3231	OXY USA INC	TEXAS	ANDREWS
UNIVERSITY MISC	4200301935	ST UNIV QN CON UT 2 3233	OXY USA INC	TEXAS	ANDREWS
UNIVERSITY MISC	4200301952	ST UNIV QN CON UT 2 3331	OXY USA INC	TEXAS	ANDREWS
UNIVERSITY MISC	4200301941	ST UNIV QN CON UT 2 3333	OXY USA INC	TEXAS	ANDREWS
UNIVERSITY MISC	4200307503	STATE OF TEXAS -CE- 10	OXY USA INC	TEXAS	ANDREWS
UNIVERSITY MISC	4200330434	STATE OF TEXAS -CE- 13	OXY USA INC	TEXAS	ANDREWS
UNIVERSITY MISC	4200307140	STATE OF TEXAS -CJ- 1	OXY USA INC	TEXAS	ANDREWS
UNIVERSITY MISC	4200307144	STATE OF TEXAS -CJ- 5	OXY USA INC	TEXAS	ANDREWS
UNIVERSITY MISC	4200307440	STATE OF TEXAS -CJ- 6 SWD	OXY USA INC	TEXAS	ANDREWS
UNIVERSITY MISC	4200310427	STATE OF TEXAS -CM- 9J	OXY USA INC	TEXAS	ANDREWS
UNIVERSITY MISC	4200301286	STATE UNIVERSITY CG 001	OXY USA WTP LP	TEXAS	ANDREWS
UNIVERSITY MISC	4200301288	STATE UNIVERSITY CH 001	OXY USA WTP LP	TEXAS	ANDREWS
UNIVERSITY MISC	4200333217	UNIVERSITY 5-3 0001D	OXY USA WTP LP	TEXAS	ANDREWS
UNIVERSITY MISC	4200304632	UNIVERSITY 30 1HH SWD	OXY USA INC	TEXAS	ANDREWS
UNIVERSITY MISC	4200301445	UNIVERSITY 30 2	OXY USA INC	TEXAS	ANDREWS
UNIVERSITY MISC	4200301449	UNIVERSITY 30 3 L	OXY USA INC	TEXAS	ANDREWS
UNIVERSITY MISC	4200310913	UNIVERSITY 30 4	OXY USA INC	TEXAS	ANDREWS
UNIVERSITY MISC	4200339404	UNIVERSITY 30 5	OXY USA INC	TEXAS	ANDREWS
UNIVERSITY MISC	4200306467	UNIVERSITY B 2	OXY USA INC	TEXAS	ANDREWS
UNIVERSITY MISC	4200306470	UNIVERSITY B 3	OXY USA INC	TEXAS	ANDREWS
UNIVERSITY MISC	4200306472	UNIVERSITY B 4	OXY USA INC	TEXAS	ANDREWS
UNIVERSITY MISC	4200330268	UNIVERSITY BC 3_3	OXY USA WTP LP	TEXAS	ANDREWS
UNIVERSITY MISC	4200330337	UNIVERSITY BC 3_4	OXY USA WTP LP	TEXAS	ANDREWS

Well Group	API	Well Name	Current Operator Name	State	County
UNIVERSITY MISC	4200300891	UNIVERSITY BG 0001	OXY USA WTP LP	TEXAS	ANDREWS
UNIVERSITY MISC	4200344006	UNIVERSITY BN 005	OCCIDENTAL PERMIAN LTD	TEXAS	ANDREWS
UNIVERSITY MISC	4200335919	UNIVERSITY CI 0001	OXY USA WTP LP	TEXAS	ANDREWS
UNIVERSITY MISC	4200346962	UNIVERSITY DC 001H	OCCIDENTAL PERMIAN LTD	TEXAS	ANDREWS
UNIVERSITY MISC	4200345765	UNIVERSITY MCFARLAND 8 UNIT 1H	OXY USA INC	TEXAS	ANDREWS
UNIVERSITY MISC	4200306016	UNIVERSITY MCFARLAND QN UT 1001W	OXY USA INC	TEXAS	ANDREWS
UNIVERSITY MISC	4200333804	UNIVERSITY MCFARLAND QN UT 1002	OXY USA INC	TEXAS	ANDREWS
UNIVERSITY MISC	4200333787	UNIVERSITY MCFARLAND QN UT 1003	OXY USA INC	TEXAS	ANDREWS
UNIVERSITY MISC	4200333781	UNIVERSITY MCFARLAND QN UT 1004W	OXY USA INC	TEXAS	ANDREWS
UNIVERSITY MISC	4200305993	UNIVERSITY MCFARLAND QN UT 102W	OXY USA INC	TEXAS	ANDREWS
UNIVERSITY MISC	4200306117	UNIVERSITY MCFARLAND QN UT 105	OXY USA INC	TEXAS	ANDREWS
UNIVERSITY MISC	4200304259	UNIVERSITY MCFARLAND QN UT 107W	OXY USA INC	TEXAS	ANDREWS
UNIVERSITY MISC	4200333367	UNIVERSITY MCFARLAND QN UT 108	OXY USA INC	TEXAS	ANDREWS
UNIVERSITY MISC	4200333368	UNIVERSITY MCFARLAND QN UT 109	OXY USA INC	TEXAS	ANDREWS
UNIVERSITY MISC	4200333771	UNIVERSITY MCFARLAND QN UT 1101	OXY USA INC	TEXAS	ANDREWS
UNIVERSITY MISC	4200304324	UNIVERSITY MCFARLAND QN UT 1202A	OXY USA INC	TEXAS	ANDREWS
UNIVERSITY MISC	4200333786	UNIVERSITY MCFARLAND QN UT 1204	OXY USA INC	TEXAS	ANDREWS
UNIVERSITY MISC	4200333783	UNIVERSITY MCFARLAND QN UT 1205	OXY USA INC	TEXAS	ANDREWS
UNIVERSITY MISC	4200334545	UNIVERSITY MCFARLAND QN UT 1206	OXY USA INC	TEXAS	ANDREWS
UNIVERSITY MISC	4200334546	UNIVERSITY MCFARLAND QN UT 1207	OXY USA INC	TEXAS	ANDREWS
UNIVERSITY MISC	4200337975	UNIVERSITY MCFARLAND QN UT 1209	OXY USA INC	TEXAS	ANDREWS
UNIVERSITY MISC	4200304210	UNIVERSITY MCFARLAND QN UT 1301	OXY USA INC	TEXAS	ANDREWS
UNIVERSITY MISC	4200333801	UNIVERSITY MCFARLAND QN UT 1303	OXY USA INC	TEXAS	ANDREWS
UNIVERSITY MISC	4200333809	UNIVERSITY MCFARLAND QN UT 1304W	OXY USA INC	TEXAS	ANDREWS
UNIVERSITY MISC	4200333802	UNIVERSITY MCFARLAND QN UT 1305	OXY USA INC	TEXAS	ANDREWS
UNIVERSITY MISC	4200333811	UNIVERSITY MCFARLAND QN UT 1306W	OXY USA INC	TEXAS	ANDREWS
UNIVERSITY MISC	4200333803	UNIVERSITY MCFARLAND QN UT 1307	OXY USA INC	TEXAS	ANDREWS
UNIVERSITY MISC	4200334547	UNIVERSITY MCFARLAND QN UT 1308	OXY USA INC	TEXAS	ANDREWS
UNIVERSITY MISC	4200334544	UNIVERSITY MCFARLAND QN UT 1309	OXY USA INC	TEXAS	ANDREWS
UNIVERSITY MISC	4200305994	UNIVERSITY MCFARLAND QN UT 201	OXY USA INC	TEXAS	ANDREWS
UNIVERSITY MISC	4200305995	UNIVERSITY MCFARLAND QN UT 202W	OXY USA INC	TEXAS	ANDREWS
UNIVERSITY MISC	4200305996	UNIVERSITY MCFARLAND QN UT 203W	OXY USA INC	TEXAS	ANDREWS
UNIVERSITY MISC	4200333769	UNIVERSITY MCFARLAND QN UT 206W	OXY USA INC	TEXAS	ANDREWS
UNIVERSITY MISC	4200334232	UNIVERSITY MCFARLAND QN UT 207	OXY USA INC	TEXAS	ANDREWS
UNIVERSITY MISC	4200331744	UNIVERSITY MCFARLAND QN UT 208	OXY USA INC	TEXAS	ANDREWS
UNIVERSITY MISC	4200306006	UNIVERSITY MCFARLAND QN UT 302W	OXY USA INC	TEXAS	ANDREWS
UNIVERSITY MISC	4200320126	UNIVERSITY MCFARLAND QN UT 307	OXY USA INC	TEXAS	ANDREWS
UNIVERSITY MISC	4200331697	UNIVERSITY MCFARLAND QN UT 308	OXY USA INC	TEXAS	ANDREWS
UNIVERSITY MISC	4200337803	UNIVERSITY MCFARLAND QN UT 309	OXY USA INC	TEXAS	ANDREWS
UNIVERSITY MISC	4200306001	UNIVERSITY MCFARLAND QN UT 403W	OXY USA INC	TEXAS	ANDREWS
UNIVERSITY MISC	4200333366	UNIVERSITY MCFARLAND QN UT 404	OXY USA INC	TEXAS	ANDREWS
UNIVERSITY MISC	4200333362	UNIVERSITY MCFARLAND QN UT 405	OXY USA INC	TEXAS	ANDREWS
UNIVERSITY MISC	4200306014	UNIVERSITY MCFARLAND QN UT 504W	OXY USA INC	TEXAS	ANDREWS
UNIVERSITY MISC	4200310497	UNIVERSITY MCFARLAND QN UT 506	OXY USA INC	TEXAS	ANDREWS
UNIVERSITY MISC	4200310318	UNIVERSITY MCFARLAND QN UT 508	OXY USA INC	TEXAS	ANDREWS
UNIVERSITY MISC	4200333770	UNIVERSITY MCFARLAND QN UT 509W	OXY USA INC	TEXAS	ANDREWS
UNIVERSITY MISC	4200304237	UNIVERSITY MCFARLAND QN UT 703W	OXY USA INC	TEXAS	ANDREWS
UNIVERSITY MISC	4200333810	UNIVERSITY MCFARLAND QN UT 704W	OXY USA INC	TEXAS	ANDREWS
UNIVERSITY MISC	4200333784	UNIVERSITY MCFARLAND QN UT 705	OXY USA INC	TEXAS	ANDREWS
UNIVERSITY MISC	4200333782	UNIVERSITY MCFARLAND QN UT 706	OXY USA INC	TEXAS	ANDREWS
UNIVERSITY MISC	4200337976	UNIVERSITY MCFARLAND QN UT 707	OXY USA INC	TEXAS	ANDREWS
UNIVERSITY MISC	4200337802	UNIVERSITY MCFARLAND QN UT 708	OXY USA INC	TEXAS	ANDREWS
UNIVERSITY MISC	4200302551	UNIVERSITY MCFARLAND QN UT 901W	OXY USA INC	TEXAS	ANDREWS
UNIVERSITY MISC	4200304266	UNIVERSITY MCFARLAND QN UT 902	OXY USA INC	TEXAS	ANDREWS
UNIVERSITY MISC	4200337750	UNIVERSITY MCFARLAND QN UT 903	OXY USA INC	TEXAS	ANDREWS
UNIVERSITY MISC	4200337983	UNIVERSITY MCFARLAND QN UT 904W	OXY USA INC	TEXAS	ANDREWS
UNIVERSITY MISC	4200300911	UNIVERSITY YZ Z 0001A	OXY USA WTP LP	TEXAS	ANDREWS
UNIVERSITY MISC	4200300910	UNIVERSITY YZ 0001	OXY USA WTP LP	TEXAS	ANDREWS
UNIVERSITY MISC	4200300812	UNIVERSITY YZ 0002	OXY USA WTP LP	TEXAS	ANDREWS
UNIVERSITY MISC	4200300772	UNIVERSITY YZ 0003	OXY USA WTP LP	TEXAS	ANDREWS
UNIVERSITY MISC	4200300821	UNIVERSITY YZ 0004VR	OXY USA WTP LP	TEXAS	ANDREWS
UNIVERSITY MISC	4200300826	UNIVERSITY YZ 0005	OXY USA WTP LP	TEXAS	ANDREWS
UNIVERSITY MISC	4200310794	UNIVERSITY YZ 0006	OXY USA WTP LP	TEXAS	ANDREWS
UNIVERSITY MISC	4200342900	UNIVERSITY YZ 0007H	OXY USA WTP LP	TEXAS	ANDREWS
UNIVERSITY MISC	4200344585	UNIVERSITY YZ 0010H	OXY USA WTP LP	TEXAS	ANDREWS
W MONAHANS	4213504952	ANDERSON, C H C 0001	LAGUNA PETROLEUM CORP	TEXAS	ECTOR
W MONAHANS	4213504954	ANDERSON, C H C 0003	OCCIDENTAL PERMIAN LTD	TEXAS	ECTOR
W MONAHANS	4213504956	ANDERSON, C H C 0005	LAGUNA PETROLEUM CORP	TEXAS	ECTOR
W MONAHANS	4213504957	ANDERSON, C H C 0006	LAGUNA PETROLEUM CORP	TEXAS	ECTOR
W MONAHANS	4210334882	EDWARDS 22 STATE 1 RD1	OXY USA INC	TEXAS	CRANE
W MONAHANS	4210334919	EDWARDS 22 STATE 2	OXY USA INC	TEXAS	CRANE
W MONAHANS	4210334920	EDWARDS 22 STATE 3	OXY USA INC	TEXAS	CRANE
W MONAHANS	4210335216	EDWARDS 22 STATE 4	OXY USA INC	TEXAS	CRANE
W MONAHANS	4210335173	EDWARDS 22 STATE 5	OXY USA INC	TEXAS	CRANE
W MONAHANS	4247534649	SCHAFFNER 4-29 1	OXY USA INC	TEXAS	WARD
W MONAHANS	4247534677	SCHAFFNER 4-29 2	OXY USA INC	TEXAS	WARD
W MONAHANS	4247534643	WINTER 14-20 1	OXY USA INC	TEXAS	WARD
W MONAHANS	4247534595	WINTER 5-20 1	OXY USA INC	TEXAS	WARD
W MONAHANS	4247536017	WINTER 5-20 3	OXY USA INC	TEXAS	WARD
W MONAHANS	4247536029	WINTER 5-20 5	OXY USA INC	TEXAS	WARD
W MONAHANS	4247536036	WINTER 5-20 6	OXY USA INC	TEXAS	WARD
W MONAHANS	4247536038	WINTER 5-20 8	OXY USA INC	TEXAS	WARD
W MONAHANS	4247534580	WINTER 7-20 1	OXY USA INC	TEXAS	WARD
W MONAHANS	4247534674	WINTER 7-20 2HA	OXY USA INC	TEXAS	WARD

Well Group	API	Well Name	Current Operator Name	State	County
WELCH	4211500154	BECK 001	OXY USA WTP LP	TEXAS	DAWSON
WELCH	4211533261	DUPREE 67 002	OXY USA WTP LP		
WELCH	4211532815	KIRBY 1	OXY USA WTP LP		
WELCH	4211500487	SOUTH WELCH UNIT 101	OXY USA WTP LP	TEXAS	DAWSON
WELCH	4211500488	SOUTH WELCH UNIT 102	OXY USA WTP LP	TEXAS	DAWSON
WELCH	4211530091	SOUTH WELCH UNIT 103	OXY USA WTP LP	TEXAS	DAWSON
WELCH	4211532281	SOUTH WELCH UNIT 104	OXY USA WTP LP	TEXAS	DAWSON
WELCH	4211532262	SOUTH WELCH UNIT 105	OXY USA WTP LP	TEXAS	DAWSON
WELCH	4211532250	SOUTH WELCH UNIT 106	OXY USA WTP LP	TEXAS	DAWSON
WELCH	4211532270	SOUTH WELCH UNIT 107	OXY USA WTP LP	TEXAS	DAWSON
WELCH	4211500122	SOUTH WELCH UNIT 201	OXY USA WTP LP	TEXAS	DAWSON
WELCH	4211500123	SOUTH WELCH UNIT 202	OXY USA WTP LP	TEXAS	DAWSON
WELCH	4211500124	SOUTH WELCH UNIT 203	OXY USA WTP LP	TEXAS	DAWSON
WELCH	4211500125	SOUTH WELCH UNIT 204	OXY USA WTP LP	TEXAS	DAWSON
WELCH	4211530011	SOUTH WELCH UNIT 205	OXY USA WTP LP	TEXAS	DAWSON
WELCH	4211530010	SOUTH WELCH UNIT 206	OXY USA WTP LP	TEXAS	DAWSON
WELCH	4211530009	SOUTH WELCH UNIT 207	OXY USA WTP LP	TEXAS	DAWSON
WELCH	4211530092	SOUTH WELCH UNIT 208	OXY USA WTP LP	TEXAS	DAWSON
WELCH	4211530161	SOUTH WELCH UNIT 209	OXY USA WTP LP	TEXAS	DAWSON
WELCH	4211530162	SOUTH WELCH UNIT 210	OXY USA WTP LP	TEXAS	DAWSON
WELCH	4211532266	SOUTH WELCH UNIT 211	OXY USA WTP LP	TEXAS	DAWSON
WELCH	4211532282	SOUTH WELCH UNIT 212	OXY USA WTP LP	TEXAS	DAWSON
WELCH	4211532283	SOUTH WELCH UNIT 213	OXY USA WTP LP	TEXAS	DAWSON
WELCH	4211532280	SOUTH WELCH UNIT 214	OXY USA WTP LP	TEXAS	DAWSON
WELCH	4211532265	SOUTH WELCH UNIT 215	OXY USA WTP LP	TEXAS	DAWSON
WELCH	4211532264	SOUTH WELCH UNIT 216	OXY USA WTP LP	TEXAS	DAWSON
WELCH	4211532279	SOUTH WELCH UNIT 217	OXY USA WTP LP	TEXAS	DAWSON
WELCH	4211532278	SOUTH WELCH UNIT 218	OXY USA WTP LP	TEXAS	DAWSON
WELCH	4211532252	SOUTH WELCH UNIT 219	OXY USA WTP LP	TEXAS	DAWSON
WELCH	4211532251	SOUTH WELCH UNIT 220	OXY USA WTP LP	TEXAS	DAWSON
WELCH	4211500235	SOUTH WELCH UNIT 301	OXY USA WTP LP	TEXAS	DAWSON
WELCH	4211500024	SOUTH WELCH UNIT 401	OXY USA WTP LP	TEXAS	DAWSON
WELCH	4211500025	SOUTH WELCH UNIT 402	OXY USA WTP LP	TEXAS	DAWSON
WELCH	4211500052	SOUTH WELCH UNIT 403	OXY USA WTP LP	TEXAS	DAWSON
WELCH	4211500026	SOUTH WELCH UNIT 404	OXY USA WTP LP	TEXAS	DAWSON
WELCH	4211500027	SOUTH WELCH UNIT 405	OXY USA WTP LP	TEXAS	DAWSON
WELCH	4211500029	SOUTH WELCH UNIT 407W	OXY USA WTP LP	TEXAS	DAWSON
WELCH	4211510601	SOUTH WELCH UNIT 408	OXY USA WTP LP	TEXAS	DAWSON
WELCH	4211532089	SOUTH WELCH UNIT 409	OXY USA WTP LP	TEXAS	DAWSON
WELCH	4211532269	SOUTH WELCH UNIT 410	OXY USA WTP LP	TEXAS	DAWSON
WELCH	4211532215	SOUTH WELCH UNIT 411	OXY USA WTP LP	TEXAS	DAWSON
WELCH	4211532256	SOUTH WELCH UNIT 412	OXY USA WTP LP	TEXAS	DAWSON
WELCH	4211532255	SOUTH WELCH UNIT 413	OXY USA WTP LP	TEXAS	DAWSON
WELCH	4211532261	SOUTH WELCH UNIT 414	OXY USA WTP LP	TEXAS	DAWSON
WELCH	4211532614	SOUTH WELCH UNIT 415	OXY USA WTP LP	TEXAS	DAWSON
WELCH	4211500165	SOUTH WELCH UNIT 501	OXY USA WTP LP	TEXAS	DAWSON
WELCH	4211500166	SOUTH WELCH UNIT 502	OXY USA WTP LP	TEXAS	DAWSON
WELCH	4211500167	SOUTH WELCH UNIT 503	OXY USA WTP LP	TEXAS	DAWSON
WELCH	4211500168	SOUTH WELCH UNIT 504	OXY USA WTP LP	TEXAS	DAWSON
WELCH	4211510602	SOUTH WELCH UNIT 505	OXY USA WTP LP	TEXAS	DAWSON
WELCH	4211510600	SOUTH WELCH UNIT 506	OXY USA WTP LP	TEXAS	DAWSON
WELCH	4211510599	SOUTH WELCH UNIT 507	OXY USA WTP LP	TEXAS	DAWSON
WELCH	4211530598	SOUTH WELCH UNIT 508	OXY USA WTP LP	TEXAS	DAWSON
WELCH	4211531509	SOUTH WELCH UNIT 509	OXY USA WTP LP	TEXAS	DAWSON
WELCH	4211531511	SOUTH WELCH UNIT 510	OXY USA WTP LP	TEXAS	DAWSON
WELCH	4211532090	SOUTH WELCH UNIT 511	OXY USA WTP LP	TEXAS	DAWSON
WELCH	4211532091	SOUTH WELCH UNIT 512	OXY USA WTP LP	TEXAS	DAWSON
WELCH	4211532095	SOUTH WELCH UNIT 513	OXY USA WTP LP	TEXAS	DAWSON
WELCH	4211532093	SOUTH WELCH UNIT 514	OXY USA WTP LP	TEXAS	DAWSON
WELCH	4211532100	SOUTH WELCH UNIT 515	OXY USA WTP LP	TEXAS	DAWSON
WELCH	4211532103	SOUTH WELCH UNIT 516	OXY USA WTP LP	TEXAS	DAWSON
WELCH	4211532104	SOUTH WELCH UNIT 517	OXY USA WTP LP	TEXAS	DAWSON
WELCH	4211500030	SOUTH WELCH UNIT 601	OXY USA WTP LP	TEXAS	DAWSON
WELCH	4211500031	SOUTH WELCH UNIT 602	OXY USA WTP LP	TEXAS	DAWSON
WELCH	4211500032	SOUTH WELCH UNIT 603	OXY USA WTP LP	TEXAS	DAWSON
WELCH	4211500033	SOUTH WELCH UNIT 604	OXY USA WTP LP	TEXAS	DAWSON
WELCH	4211510598	SOUTH WELCH UNIT 605	OXY USA WTP LP	TEXAS	DAWSON
WELCH	4211510604	SOUTH WELCH UNIT 606 XW	OXY USA WTP LP	TEXAS	DAWSON
WELCH	4211510597	SOUTH WELCH UNIT 607	OXY USA WTP LP	TEXAS	DAWSON
WELCH	4211510603	SOUTH WELCH UNIT 608	OXY USA WTP LP	TEXAS	DAWSON
WELCH	4211532102	SOUTH WELCH UNIT 609	OXY USA WTP LP	TEXAS	DAWSON
WELCH	4211532105	SOUTH WELCH UNIT 610	OXY USA WTP LP	TEXAS	DAWSON
WELCH	4211532094	SOUTH WELCH UNIT 611	OXY USA WTP LP	TEXAS	DAWSON
WELCH	4211532092	SOUTH WELCH UNIT 612	OXY USA WTP LP	TEXAS	DAWSON
WELCH	4211532101	SOUTH WELCH UNIT 613	OXY USA WTP LP	TEXAS	DAWSON
WELCH	4211532099	SOUTH WELCH UNIT 614	OXY USA WTP LP	TEXAS	DAWSON
WELCH	4211500110	SOUTH WELCH UNIT 701	OXY USA WTP LP	TEXAS	DAWSON
WELCH	4211500111	SOUTH WELCH UNIT 702	OXY USA WTP LP	TEXAS	DAWSON
WELCH	4211500112	SOUTH WELCH UNIT 703	OXY USA WTP LP	TEXAS	DAWSON
WELCH	4211500113	SOUTH WELCH UNIT 704	OXY USA WTP LP	TEXAS	DAWSON
WELCH	4211530008	SOUTH WELCH UNIT 705	OXY USA WTP LP	TEXAS	DAWSON
WELCH	4211530007	SOUTH WELCH UNIT 706	OXY USA WTP LP	TEXAS	DAWSON
WELCH	4211530006	SOUTH WELCH UNIT 707	OXY USA WTP LP	TEXAS	DAWSON
WELCH	4211532275	SOUTH WELCH UNIT 708	OXY USA WTP LP	TEXAS	DAWSON

Well Group	API	Well Name	Current Operator Name	State	County
WELCH	4211532276	SOUTH WELCH UNIT 709	OXY USA WTP LP	TEXAS	DAWSON
WELCH	4211532259	SOUTH WELCH UNIT 710	OXY USA WTP LP	TEXAS	DAWSON
WELCH	4211532257	SOUTH WELCH UNIT 711	OXY USA WTP LP	TEXAS	DAWSON
WELCH	4211532277	SOUTH WELCH UNIT 712	OXY USA WTP LP	TEXAS	DAWSON
WELCH	4211532268	SOUTH WELCH UNIT 713	OXY USA WTP LP	TEXAS	DAWSON
WELCH	4211532613	SOUTH WELCH UNIT 714	OXY USA WTP LP	TEXAS	DAWSON
WELCH	4211501026	SOUTH WELCH UNIT 801	OXY USA WTP LP	TEXAS	DAWSON
WELCH	4211501027	SOUTH WELCH UNIT 802	OXY USA WTP LP	TEXAS	DAWSON
WELCH	4211501028	SOUTH WELCH UNIT 803	OXY USA WTP LP	TEXAS	DAWSON
WELCH	4211500520	SOUTH WELCH UNIT 901	OXY USA WTP LP	TEXAS	DAWSON
WELCH	4211500509	SOUTH WELCH UNIT 1001	OXY USA WTP LP	TEXAS	DAWSON
WELCH	4211500510	SOUTH WELCH UNIT 1002	OXY USA WTP LP	TEXAS	DAWSON
WELCH	4211530090	SOUTH WELCH UNIT 1003	OXY USA WTP LP	TEXAS	DAWSON
WELCH	4211530149	SOUTH WELCH UNIT 1004	OXY USA WTP LP	TEXAS	DAWSON
WELCH	4211532271	SOUTH WELCH UNIT 1005	OXY USA WTP LP	TEXAS	DAWSON
WELCH	4211500256	SOUTH WELCH UNIT 1101	OXY USA WTP LP	TEXAS	DAWSON
WELCH	4211500258	SOUTH WELCH UNIT 1102	OXY USA WTP LP	TEXAS	DAWSON
WELCH	4211530083	SOUTH WELCH UNIT 1103	OXY USA WTP LP	TEXAS	DAWSON
WELCH	4211530134	SOUTH WELCH UNIT 1104	OXY USA WTP LP	TEXAS	DAWSON
WELCH	4211531591	SOUTH WELCH UNIT 1105	OXY USA WTP LP	TEXAS	DAWSON
WELCH	4211531618	SOUTH WELCH UNIT 1106	OXY USA WTP LP	TEXAS	DAWSON
WELCH	4211532254	SOUTH WELCH UNIT 1107	OXY USA WTP LP	TEXAS	DAWSON
WELCH	4211532213	SOUTH WELCH UNIT 1108	OXY USA WTP LP	TEXAS	DAWSON
WELCH	4211532253	SOUTH WELCH UNIT 1109	OXY USA WTP LP	TEXAS	DAWSON
WELCH	4211532249	SOUTH WELCH UNIT 1110	OXY USA WTP LP	TEXAS	DAWSON
WELCH	4211532214	SOUTH WELCH UNIT 1111	OXY USA WTP LP	TEXAS	DAWSON
WELCH	4211532248	SOUTH WELCH UNIT 1112	OXY USA WTP LP	TEXAS	DAWSON
WELCH	4211532740	SOUTH WELCH UNIT 1113	OXY USA WTP LP	TEXAS	DAWSON
WELCH	4211500150	SOUTH WELCH UNIT 1201	OXY USA WTP LP	TEXAS	DAWSON
WELCH	4211500152	SOUTH WELCH UNIT 1202	OXY USA WTP LP	TEXAS	DAWSON
WELCH	4211530086	SOUTH WELCH UNIT 1203	OXY USA WTP LP	TEXAS	DAWSON
WELCH	4211530135	SOUTH WELCH UNIT 1204	OXY USA WTP LP	TEXAS	DAWSON
WELCH	4211530136	SOUTH WELCH UNIT 1205	OXY USA WTP LP	TEXAS	DAWSON
WELCH	4211531617	SOUTH WELCH UNIT 1206	OXY USA WTP LP	TEXAS	DAWSON
WELCH	4211531616	SOUTH WELCH UNIT 1207	OXY USA WTP LP	TEXAS	DAWSON
WELCH	4211500569	SOUTH WELCH UNIT 1301	OXY USA WTP LP	TEXAS	DAWSON
WELCH	4211500570	SOUTH WELCH UNIT 1302	OXY USA WTP LP	TEXAS	DAWSON
WELCH	4211530087	SOUTH WELCH UNIT 1303	OXY USA WTP LP	TEXAS	DAWSON
WELCH	4211530122	SOUTH WELCH UNIT 1304	OXY USA WTP LP	TEXAS	DAWSON
WELCH	4211530123	SOUTH WELCH UNIT 1305	OXY USA WTP LP	TEXAS	DAWSON
WELCH	4211531609	SOUTH WELCH UNIT 1306	OXY USA WTP LP	TEXAS	DAWSON
WELCH	4211531608	SOUTH WELCH UNIT 1307	OXY USA WTP LP	TEXAS	DAWSON
WELCH	4211531588	SOUTH WELCH UNIT 1308	OXY USA WTP LP	TEXAS	DAWSON
WELCH	4211531583	SOUTH WELCH UNIT 1309	OXY USA WTP LP	TEXAS	DAWSON
WELCH	4211531589	SOUTH WELCH UNIT 1310	OXY USA WTP LP	TEXAS	DAWSON
WELCH	4211500153	SOUTH WELCH UNIT 1401	OXY USA WTP LP	TEXAS	DAWSON
WELCH	4211500151	SOUTH WELCH UNIT 1402	OXY USA WTP LP	TEXAS	DAWSON
WELCH	4211530089	SOUTH WELCH UNIT 1403	OXY USA WTP LP	TEXAS	DAWSON
WELCH	4211530124	SOUTH WELCH UNIT 1404	OXY USA WTP LP	TEXAS	DAWSON
WELCH	4211530125	SOUTH WELCH UNIT 1405	OXY USA WTP LP	TEXAS	DAWSON
WELCH	4211530126	SOUTH WELCH UNIT 1406	OXY USA WTP LP	TEXAS	DAWSON
WELCH	4211531376	SOUTH WELCH UNIT 1407	OXY USA WTP LP	TEXAS	DAWSON
WELCH	4211531594	SOUTH WELCH UNIT 1408	OXY USA WTP LP	TEXAS	DAWSON
WELCH	4211531587	SOUTH WELCH UNIT 1409	OXY USA WTP LP	TEXAS	DAWSON
WELCH	4211531570	SOUTH WELCH UNIT 1410	OXY USA WTP LP	TEXAS	DAWSON
WELCH	4211531535	SOUTH WELCH UNIT 1411	OXY USA WTP LP	TEXAS	DAWSON
WELCH	4211531536	SOUTH WELCH UNIT 1412	OXY USA WTP LP	TEXAS	DAWSON
WELCH	4211500286	SOUTH WELCH UNIT 1501	OXY USA WTP LP	TEXAS	DAWSON
WELCH	4211500287	SOUTH WELCH UNIT 1502	OXY USA WTP LP	TEXAS	DAWSON
WELCH	4211500288	SOUTH WELCH UNIT 1503	OXY USA WTP LP	TEXAS	DAWSON
WELCH	4211500289	SOUTH WELCH UNIT 1504	OXY USA WTP LP	TEXAS	DAWSON
WELCH	4211530088	SOUTH WELCH UNIT 1505	OXY USA WTP LP	TEXAS	DAWSON
WELCH	4211530127	SOUTH WELCH UNIT 1506	OXY USA WTP LP	TEXAS	DAWSON
WELCH	4211530128	SOUTH WELCH UNIT 1507	OXY USA WTP LP	TEXAS	DAWSON
WELCH	4211531377	SOUTH WELCH UNIT 1508	OXY USA WTP LP	TEXAS	DAWSON
WELCH	4211531510	SOUTH WELCH UNIT 1511	OXY USA WTP LP	TEXAS	DAWSON
WELCH	4211531514	SOUTH WELCH UNIT 1512	OXY USA WTP LP	TEXAS	DAWSON
WELCH	4211531855	SOUTH WELCH UNIT 1513	OXY USA WTP LP	TEXAS	DAWSON
WELCH	4211531856	SOUTH WELCH UNIT 1514	OXY USA WTP LP	TEXAS	DAWSON
WELCH	4211531988	SOUTH WELCH UNIT 1515	OXY USA WTP LP	TEXAS	DAWSON
WELCH	4211531987	SOUTH WELCH UNIT 1516	OXY USA WTP LP	TEXAS	DAWSON
WELCH	4211531986	SOUTH WELCH UNIT 1517	OXY USA WTP LP	TEXAS	DAWSON
WELCH	4211531955	SOUTH WELCH UNIT 1518	OXY USA WTP LP	TEXAS	DAWSON
WELCH	4211532739	SOUTH WELCH UNIT 1519	OXY USA WTP LP	TEXAS	DAWSON
WELCH	4211500108	SOUTH WELCH UNIT 1601	OXY USA WTP LP	TEXAS	DAWSON
WELCH	4211500109	SOUTH WELCH UNIT 1602	OXY USA WTP LP	TEXAS	DAWSON
WELCH	4211530084	SOUTH WELCH UNIT 1603	OXY USA WTP LP	TEXAS	DAWSON
WELCH	4211530085	SOUTH WELCH UNIT 1604	OXY USA WTP LP	TEXAS	DAWSON
WELCH	4211530129	SOUTH WELCH UNIT 1605	OXY USA WTP LP	TEXAS	DAWSON
WELCH	4211530130	SOUTH WELCH UNIT 1606	OXY USA WTP LP	TEXAS	DAWSON
WELCH	4211531984	SOUTH WELCH UNIT 1607	OXY USA WTP LP	TEXAS	DAWSON
WELCH	4211531989	SOUTH WELCH UNIT 1608	OXY USA WTP LP	TEXAS	DAWSON
WELCH	4211531990	SOUTH WELCH UNIT 1609	OXY USA WTP LP	TEXAS	DAWSON
WELCH	4211531991	SOUTH WELCH UNIT 1610	OXY USA WTP LP	TEXAS	DAWSON

Well Group	API	Well Name	Current Operator Name	State	County
WELCH	4211500677	SOUTH WELCH UNIT 1701	OXY USA WTP LP	TEXAS	DAWSON
WELCH	4211500678	SOUTH WELCH UNIT 1702	OXY USA WTP LP	TEXAS	DAWSON
WELCH	4211530404	SOUTH WELCH UNIT 1703	OXY USA WTP LP	TEXAS	DAWSON
WELCH	4211530405	SOUTH WELCH UNIT 1704	OXY USA WTP LP	TEXAS	DAWSON
WELCH	4211532247	SOUTH WELCH UNIT 1705	OXY USA WTP LP	TEXAS	DAWSON
WELCH	4211532246	SOUTH WELCH UNIT 1706	OXY USA WTP LP	TEXAS	DAWSON
WELCH	4211500518	SOUTH WELCH UNIT 1801	OXY USA WTP LP	TEXAS	DAWSON
WELCH	4211500519	SOUTH WELCH UNIT 1802	OXY USA WTP LP	TEXAS	DAWSON
WELCH	4211580479	SOUTH WELCH UNIT 1803	OXY USA WTP LP	TEXAS	DAWSON
WELCH	4211580480	SOUTH WELCH UNIT 1804	OXY USA WTP LP	TEXAS	DAWSON
WELCH	4211530131	SOUTH WELCH UNIT 1805	OXY USA WTP LP	TEXAS	DAWSON
WELCH	4211530132	SOUTH WELCH UNIT 1806	OXY USA WTP LP	TEXAS	DAWSON
WELCH	4211530150	SOUTH WELCH UNIT 1807	OXY USA WTP LP	TEXAS	DAWSON
WELCH	4211530155	SOUTH WELCH UNIT 1808	OXY USA WTP LP	TEXAS	DAWSON
WELCH	4211530300	SOUTH WELCH UNIT 1809	OXY USA WTP LP	TEXAS	DAWSON
WELCH	4211532098	SOUTH WELCH UNIT 1810	OXY USA WTP LP	TEXAS	DAWSON
WELCH	4211532245	SOUTH WELCH UNIT 1811	OXY USA WTP LP	TEXAS	DAWSON
WELCH	4211532272	SOUTH WELCH UNIT 1812	OXY USA WTP LP	TEXAS	DAWSON
WELCH	4211532244	SOUTH WELCH UNIT 1813	OXY USA WTP LP	TEXAS	DAWSON
WELCH	4211532243	SOUTH WELCH UNIT 1814	OXY USA WTP LP	TEXAS	DAWSON
WELCH	4211533777	SOUTH WELCH UNIT 1815WS	OXY USA WTP LP	TEXAS	DAWSON
WELCH	4211500136	SOUTH WELCH UNIT 1901	OXY USA WTP LP	TEXAS	DAWSON
WELCH	4211500137	SOUTH WELCH UNIT 1902	OXY USA WTP LP	TEXAS	DAWSON
WELCH	4211530238	SOUTH WELCH UNIT 1903	OXY USA WTP LP	TEXAS	DAWSON
WELCH	4211530243	SOUTH WELCH UNIT 1904	OXY USA WTP LP	TEXAS	DAWSON
WELCH	4211532097	SOUTH WELCH UNIT 1905	OXY USA WTP LP	TEXAS	DAWSON
WELCH	4211532212	SOUTH WELCH UNIT 1906	OXY USA WTP LP	TEXAS	DAWSON
WELCH	4211532242	SOUTH WELCH UNIT 1907	OXY USA WTP LP	TEXAS	DAWSON
WELCH	4211532241	SOUTH WELCH UNIT 1908	OXY USA WTP LP	TEXAS	DAWSON
WELCH	4211500138	SOUTH WELCH UNIT 2001	OXY USA WTP LP	TEXAS	DAWSON
WELCH	4211500139	SOUTH WELCH UNIT 2002	OXY USA WTP LP	TEXAS	DAWSON
WELCH	4211530157	SOUTH WELCH UNIT 2003	OXY USA WTP LP	TEXAS	DAWSON
WELCH	4211530156	SOUTH WELCH UNIT 2004	OXY USA WTP LP	TEXAS	DAWSON
WELCH	4211530244	SOUTH WELCH UNIT 2005	OXY USA WTP LP	TEXAS	DAWSON
WELCH	4211530242	SOUTH WELCH UNIT 2006	OXY USA WTP LP	TEXAS	DAWSON
WELCH	4211531381	SOUTH WELCH UNIT 2007	OXY USA WTP LP	TEXAS	DAWSON
WELCH	4211531378	SOUTH WELCH UNIT 2008	OXY USA WTP LP	TEXAS	DAWSON
WELCH	4211531615	SOUTH WELCH UNIT 2009	OXY USA WTP LP	TEXAS	DAWSON
WELCH	4211531614	SOUTH WELCH UNIT 2010	OXY USA WTP LP	TEXAS	DAWSON
WELCH	4211531936	SOUTH WELCH UNIT 2011	OXY USA WTP LP	TEXAS	DAWSON
WELCH	4211531942	SOUTH WELCH UNIT 2012	OXY USA WTP LP	TEXAS	DAWSON
WELCH	4211500577	SOUTH WELCH UNIT 2101	OXY USA WTP LP	TEXAS	DAWSON
WELCH	4211500578	SOUTH WELCH UNIT 2102	OXY USA WTP LP	TEXAS	DAWSON
WELCH	4211500576	SOUTH WELCH UNIT 2103	OXY USA WTP LP	TEXAS	DAWSON
WELCH	4211530159	SOUTH WELCH UNIT 2104	OXY USA WTP LP	TEXAS	DAWSON
WELCH	4211530158	SOUTH WELCH UNIT 2105	OXY USA WTP LP	TEXAS	DAWSON
WELCH	4211530154	SOUTH WELCH UNIT 2106	OXY USA WTP LP	TEXAS	DAWSON
WELCH	4211530241	SOUTH WELCH UNIT 2107	OXY USA WTP LP	TEXAS	DAWSON
WELCH	4211530235	SOUTH WELCH UNIT 2108	OXY USA WTP LP	TEXAS	DAWSON
WELCH	4211531593	SOUTH WELCH UNIT 2109	OXY USA WTP LP	TEXAS	DAWSON
WELCH	4211531590	SOUTH WELCH UNIT 2110	OXY USA WTP LP	TEXAS	DAWSON
WELCH	4211531571	SOUTH WELCH UNIT 2111	OXY USA WTP LP	TEXAS	DAWSON
WELCH	4211531537	SOUTH WELCH UNIT 2112	OXY USA WTP LP	TEXAS	DAWSON
WELCH	4211531857	SOUTH WELCH UNIT 2113	OXY USA WTP LP	TEXAS	DAWSON
WELCH	4211531858	SOUTH WELCH UNIT 2114	OXY USA WTP LP	TEXAS	DAWSON
WELCH	4211531941	SOUTH WELCH UNIT 2115	OXY USA WTP LP	TEXAS	DAWSON
WELCH	4211531954	SOUTH WELCH UNIT 2116	OXY USA WTP LP	TEXAS	DAWSON
WELCH	4211531946	SOUTH WELCH UNIT 2117	OXY USA WTP LP	TEXAS	DAWSON
WELCH	4211500119	SOUTH WELCH UNIT 2201	OXY USA WTP LP	TEXAS	DAWSON
WELCH	4211500120	SOUTH WELCH UNIT 2202	OXY USA WTP LP	TEXAS	DAWSON
WELCH	4211500121	SOUTH WELCH UNIT 2203	OXY USA WTP LP	TEXAS	DAWSON
WELCH	4211530160	SOUTH WELCH UNIT 2204	OXY USA WTP LP	TEXAS	DAWSON
WELCH	4211530153	SOUTH WELCH UNIT 2205	OXY USA WTP LP	TEXAS	DAWSON
WELCH	4211530236	SOUTH WELCH UNIT 2206	OXY USA WTP LP	TEXAS	DAWSON
WELCH	4211531513	SOUTH WELCH UNIT 2208	OXY USA WTP LP	TEXAS	DAWSON
WELCH	4211531859	SOUTH WELCH UNIT 2209	OXY USA WTP LP	TEXAS	DAWSON
WELCH	4211531956	SOUTH WELCH UNIT 2210	OXY USA WTP LP	TEXAS	DAWSON
WELCH	4211531957	SOUTH WELCH UNIT 2211	OXY USA WTP LP	TEXAS	DAWSON
WELCH	4211531958	SOUTH WELCH UNIT 2212	OXY USA WTP LP	TEXAS	DAWSON
WELCH	4211531959	SOUTH WELCH UNIT 2213	OXY USA WTP LP	TEXAS	DAWSON
WELCH	4211532877	SOUTH WELCH UNIT 2214	OXY USA WTP LP	TEXAS	DAWSON
WELCH	4211500132	SOUTH WELCH UNIT 2301	OXY USA WTP LP	TEXAS	DAWSON
WELCH	4211500133	SOUTH WELCH UNIT 2302	OXY USA WTP LP	TEXAS	DAWSON
WELCH	4211500134	SOUTH WELCH UNIT 2303	OXY USA WTP LP	TEXAS	DAWSON
WELCH	4211500135	SOUTH WELCH UNIT 2304	OXY USA WTP LP	TEXAS	DAWSON
WELCH	4211530121	SOUTH WELCH UNIT 2305	OXY USA WTP LP	TEXAS	DAWSON
WELCH	4211530133	SOUTH WELCH UNIT 2306	OXY USA WTP LP	TEXAS	DAWSON
WELCH	4211530152	SOUTH WELCH UNIT 2307	OXY USA WTP LP	TEXAS	DAWSON
WELCH	4211530151	SOUTH WELCH UNIT 2308	OXY USA WTP LP	TEXAS	DAWSON
WELCH	4211530237	SOUTH WELCH UNIT 2309	OXY USA WTP LP	TEXAS	DAWSON
WELCH	4211531525	SOUTH WELCH UNIT 2310	OXY USA WTP LP	TEXAS	DAWSON
WELCH	4211531992	SOUTH WELCH UNIT 2311	OXY USA WTP LP	TEXAS	DAWSON
WELCH	4211531993	SOUTH WELCH UNIT 2312	OXY USA WTP LP	TEXAS	DAWSON
WELCH	4211531985	SOUTH WELCH UNIT 2313	OXY USA WTP LP	TEXAS	DAWSON

Well Group	API	Well Name	Current Operator Name	State	County
WELCH	4211531994	SOUTH WELCH UNIT 2314	OXY USA WTP LP	TEXAS	DAWSON
WELCH	4211531995	SOUTH WELCH UNIT 2315	OXY USA WTP LP	TEXAS	DAWSON
WELCH	4211531996	SOUTH WELCH UNIT 2316	OXY USA WTP LP	TEXAS	DAWSON
WELCH	4211531997	SOUTH WELCH UNIT 2317	OXY USA WTP LP	TEXAS	DAWSON
WELCH	4211531998	SOUTH WELCH UNIT 2318	OXY USA WTP LP	TEXAS	DAWSON
WELCH	4211597510	SOUTH WELCH UNIT 2401	OXY USA WTP LP	TEXAS	DAWSON
WELCH	4211500684	SOUTH WELCH UNIT 2402	OXY USA WTP LP	TEXAS	DAWSON
WELCH	4211500685	SOUTH WELCH UNIT 2403	OXY USA WTP LP	TEXAS	DAWSON
WELCH	4211500598	SOUTH WELCH UNIT 2501	OXY USA WTP LP	TEXAS	DAWSON
WELCH	4211500505	SOUTH WELCH UNIT 2601	OXY USA WTP LP	TEXAS	DAWSON
WELCH	4211500513	SOUTH WELCH UNIT 2705	OXY USA WTP LP	TEXAS	DAWSON
WELCH	4211500514	SOUTH WELCH UNIT 2706	OXY USA WTP LP	TEXAS	DAWSON
WELCH	4211500515	SOUTH WELCH UNIT 2707	OXY USA WTP LP	TEXAS	DAWSON
WELCH	4211500516	SOUTH WELCH UNIT 2708	OXY USA WTP LP	TEXAS	DAWSON
WELCH	4211530240	SOUTH WELCH UNIT 2709	OXY USA WTP LP	TEXAS	DAWSON
WELCH	4211530239	SOUTH WELCH UNIT 2710	OXY USA WTP LP	TEXAS	DAWSON
WELCH	4211532273	SOUTH WELCH UNIT 2712	OXY USA WTP LP	TEXAS	DAWSON
WELCH	4211532274	SOUTH WELCH UNIT 2713	OXY USA WTP LP	TEXAS	DAWSON
WELCH	4211532258	SOUTH WELCH UNIT 2714	OXY USA WTP LP	TEXAS	DAWSON
WELCH	4211532260	SOUTH WELCH UNIT 2715	OXY USA WTP LP	TEXAS	DAWSON
WELCH	4211500511	SOUTH WELCH UNIT 2803	OXY USA WTP LP	TEXAS	DAWSON
WELCH	4211500512	SOUTH WELCH UNIT 2804	OXY USA WTP LP	TEXAS	DAWSON
WELCH	4211530343	SOUTH WELCH UNIT 2805W	OXY USA WTP LP	TEXAS	DAWSON
WELCH	4211531999	SOUTH WELCH UNIT 2806	OXY USA WTP LP	TEXAS	DAWSON
WELCH	4211532000	SOUTH WELCH UNIT 2807	OXY USA WTP LP	TEXAS	DAWSON
WELCH	4211532263	SOUTH WELCH UNIT 2808	OXY USA WTP LP	TEXAS	DAWSON
WELCH	4211510594	SOUTH WELCH UNIT 9-2X	OXY USA WTP LP	TEXAS	DAWSON
WELCH	4211532674	WELCH SWD 2	OXY USA WTP LP	TEXAS	DAWSON
WELCH	4211532680	WELCH SWD 1D (SIRES #1)	OXY USA WTP LP	TEXAS	DAWSON
WELCH	4211501023	WEST WELCH UNIT 101	OXY USA WTP LP	TEXAS	DAWSON
WELCH	4211501020	WEST WELCH UNIT 201	OXY USA WTP LP	TEXAS	DAWSON
WELCH	4211501021	WEST WELCH UNIT 301	OXY USA WTP LP	TEXAS	DAWSON
WELCH	4211501024	WEST WELCH UNIT 302	OXY USA WTP LP	TEXAS	DAWSON
WELCH	4211501022	WEST WELCH UNIT 401	OXY USA WTP LP	TEXAS	DAWSON
WELCH	4211501025	WEST WELCH UNIT 402	OXY USA WTP LP	TEXAS	DAWSON
WELCH	4211500217	WEST WELCH UNIT 501	OXY USA WTP LP	TEXAS	DAWSON
WELCH	4211501029	WEST WELCH UNIT 601	OXY USA WTP LP	TEXAS	DAWSON
WELCH	4211500961	WEST WELCH UNIT 701	OXY USA WTP LP	TEXAS	DAWSON
WELCH	4211500960	WEST WELCH UNIT 702	OXY USA WTP LP	TEXAS	DAWSON
WELCH	4211500964	WEST WELCH UNIT 703	OXY USA WTP LP	TEXAS	DAWSON
WELCH	4211500962	WEST WELCH UNIT 704	OXY USA WTP LP	TEXAS	DAWSON
WELCH	4211500963	WEST WELCH UNIT 705	OXY USA WTP LP	TEXAS	DAWSON
WELCH	4211500965	WEST WELCH UNIT 706	OXY USA WTP LP	TEXAS	DAWSON
WELCH	4211500966	WEST WELCH UNIT 707	OXY USA WTP LP	TEXAS	DAWSON
WELCH	4211530104	WEST WELCH UNIT 708	OXY USA WTP LP	TEXAS	DAWSON
WELCH	4211530105	WEST WELCH UNIT 709	OXY USA WTP LP	TEXAS	DAWSON
WELCH	4211530103	WEST WELCH UNIT 710	OXY USA WTP LP	TEXAS	DAWSON
WELCH	4211532554	WEST WELCH UNIT 711	OXY USA WTP LP	TEXAS	DAWSON
WELCH	4211532604	WEST WELCH UNIT 712	OXY USA WTP LP	TEXAS	DAWSON
WELCH	4211532603	WEST WELCH UNIT 713	OXY USA WTP LP	TEXAS	DAWSON
WELCH	4211532630	WEST WELCH UNIT 714	OXY USA WTP LP	TEXAS	DAWSON
WELCH	4211532631	WEST WELCH UNIT 715	OXY USA WTP LP	TEXAS	DAWSON
WELCH	4211532637	WEST WELCH UNIT 717	OXY USA WTP LP	TEXAS	DAWSON
WELCH	4211532650	WEST WELCH UNIT 718	OXY USA WTP LP	TEXAS	DAWSON
WELCH	4211532651	WEST WELCH UNIT 719	OXY USA WTP LP	TEXAS	DAWSON
WELCH	4211532652	WEST WELCH UNIT 720	OXY USA WTP LP	TEXAS	DAWSON
WELCH	4211532653	WEST WELCH UNIT 721	OXY USA WTP LP	TEXAS	DAWSON
WELCH	4211500959	WEST WELCH UNIT 801	OXY USA WTP LP	TEXAS	DAWSON
WELCH	4211532601	WEST WELCH UNIT 802	OXY USA WTP LP	TEXAS	DAWSON
WELCH	4211532654	WEST WELCH UNIT 803	OXY USA WTP LP	TEXAS	DAWSON
WELCH	4211532655	WEST WELCH UNIT 804	OXY USA WTP LP	TEXAS	DAWSON
WELCH	4211500958	WEST WELCH UNIT 901	OXY USA WTP LP	TEXAS	DAWSON
WELCH	4211532583	WEST WELCH UNIT 902	OXY USA WTP LP	TEXAS	DAWSON
WELCH	4211532642	WEST WELCH UNIT 903	OXY USA WTP LP	TEXAS	DAWSON
WELCH	4211532661	WEST WELCH UNIT 904	OXY USA WTP LP	TEXAS	DAWSON
WELCH	4211500535	WEST WELCH UNIT 1001	OXY USA WTP LP	TEXAS	DAWSON
WELCH	4211510579	WEST WELCH UNIT 1002	OXY USA WTP LP	TEXAS	DAWSON
WELCH	4211532582	WEST WELCH UNIT 1003	OXY USA WTP LP	TEXAS	DAWSON
WELCH	4211532660	WEST WELCH UNIT 1004	OXY USA WTP LP	TEXAS	DAWSON
WELCH	4211500536	WEST WELCH UNIT 1101	OXY USA WTP LP	TEXAS	DAWSON
WELCH	4211500537	WEST WELCH UNIT 1102	OXY USA WTP LP	TEXAS	DAWSON
WELCH	4211500538	WEST WELCH UNIT 1103	OXY USA WTP LP	TEXAS	DAWSON
WELCH	4211510573	WEST WELCH UNIT 1104	OXY USA WTP LP	TEXAS	DAWSON
WELCH	4211510574	WEST WELCH UNIT 1105	OXY USA WTP LP	TEXAS	DAWSON
WELCH	4211532584	WEST WELCH UNIT 1106	OXY USA WTP LP	TEXAS	DAWSON
WELCH	4211532658	WEST WELCH UNIT 1107	OXY USA WTP LP	TEXAS	DAWSON
WELCH	4211532659	WEST WELCH UNIT 1108	OXY USA WTP LP	TEXAS	DAWSON
WELCH	4211532703	WEST WELCH UNIT 1109	OXY USA WTP LP	TEXAS	DAWSON
WELCH	4211532872	WEST WELCH UNIT 1110	OXY USA WTP LP	TEXAS	DAWSON
WELCH	4211500173	WEST WELCH UNIT 1201	OXY USA WTP LP	TEXAS	DAWSON
WELCH	4211532585	WEST WELCH UNIT 1202	OXY USA WTP LP	TEXAS	DAWSON
WELCH	4211500174	WEST WELCH UNIT 1301	OXY USA WTP LP	TEXAS	DAWSON
WELCH	4211532602	WEST WELCH UNIT 1302	OXY USA WTP LP	TEXAS	DAWSON
WELCH	4211533593	WEST WELCH UNIT 1303	OXY USA WTP LP	TEXAS	DAWSON

Well Group	API	Well Name	Current Operator Name	State	County
WELCH	4211500534	WEST WELCH UNIT 1401	OXY USA WTP LP	TEXAS	DAWSON
WELCH	4211532586	WEST WELCH UNIT 1402	OXY USA WTP LP	TEXAS	DAWSON
WELCH	4211532611	WEST WELCH UNIT 1403	OXY USA WTP LP	TEXAS	DAWSON
WELCH	4211532634	WEST WELCH UNIT 1404	OXY USA WTP LP	TEXAS	DAWSON
WELCH	4211533590	WEST WELCH UNIT 1405	OXY USA WTP LP	TEXAS	DAWSON
WELCH	4211500143	WEST WELCH UNIT 1501	OXY USA WTP LP	TEXAS	DAWSON
WELCH	4211500454	WEST WELCH UNIT 1601	OXY USA WTP LP	TEXAS	DAWSON
WELCH	4211501037	WEST WELCH UNIT 1602	OXY USA WTP LP	TEXAS	DAWSON
WELCH	4211510580	WEST WELCH UNIT 1603	OXY USA WTP LP	TEXAS	DAWSON
WELCH	4211510541	WEST WELCH UNIT 1604	OXY USA WTP LP	TEXAS	DAWSON
WELCH	4211510542	WEST WELCH UNIT 1605	OXY USA WTP LP	TEXAS	DAWSON
WELCH	4211530186	WEST WELCH UNIT 1606	OXY USA WTP LP	TEXAS	DAWSON
WELCH	4211532597	WEST WELCH UNIT 1607	OXY USA WTP LP	TEXAS	DAWSON
WELCH	4211501040	WEST WELCH UNIT 1703	OXY USA WTP LP	TEXAS	DAWSON
WELCH	4211510581	WEST WELCH UNIT 1704	OXY USA WTP LP	TEXAS	DAWSON
WELCH	4211530185	WEST WELCH UNIT 1705	OXY USA WTP LP	TEXAS	DAWSON
WELCH	4211500303	WEST WELCH UNIT 1801	OXY USA WTP LP	TEXAS	DAWSON
WELCH	4211510543	WEST WELCH UNIT 1802	OXY USA WTP LP	TEXAS	DAWSON
WELCH	4211530184	WEST WELCH UNIT 1803	OXY USA WTP LP	TEXAS	DAWSON
WELCH	4211532407	WEST WELCH UNIT 1804	OXY USA WTP LP	TEXAS	DAWSON
WELCH	4211532704	WEST WELCH UNIT 1805	OXY USA WTP LP	TEXAS	DAWSON
WELCH	4211501035	WEST WELCH UNIT 1901	OXY USA WTP LP	TEXAS	DAWSON
WELCH	4211501038	WEST WELCH UNIT 1902	OXY USA WTP LP	TEXAS	DAWSON
WELCH	4211501041	WEST WELCH UNIT 1903	OXY USA WTP LP	TEXAS	DAWSON
WELCH	4211501043	WEST WELCH UNIT 1904	OXY USA WTP LP	TEXAS	DAWSON
WELCH	4211501045	WEST WELCH UNIT 1905	OXY USA WTP LP	TEXAS	DAWSON
WELCH	4211501046	WEST WELCH UNIT 1906	OXY USA WTP LP	TEXAS	DAWSON
WELCH	4211501047	WEST WELCH UNIT 1907	OXY USA WTP LP	TEXAS	DAWSON
WELCH	4211501048	WEST WELCH UNIT 1908	OXY USA WTP LP	TEXAS	DAWSON
WELCH	4211510544	WEST WELCH UNIT 1909	OXY USA WTP LP	TEXAS	DAWSON
WELCH	4211510545	WEST WELCH UNIT 1910	OXY USA WTP LP	TEXAS	DAWSON
WELCH	4211530115	WEST WELCH UNIT 1911	OXY USA WTP LP	TEXAS	DAWSON
WELCH	4211530119	WEST WELCH UNIT 1912	OXY USA WTP LP	TEXAS	DAWSON
WELCH	4211530114	WEST WELCH UNIT 1913	OXY USA WTP LP	TEXAS	DAWSON
WELCH	4211530187	WEST WELCH UNIT 1914	OXY USA WTP LP	TEXAS	DAWSON
WELCH	4211530183	WEST WELCH UNIT 1915	OXY USA WTP LP	TEXAS	DAWSON
WELCH	4211532598	WEST WELCH UNIT 1916	OXY USA WTP LP	TEXAS	DAWSON
WELCH	4211501036	WEST WELCH UNIT 2001	OXY USA WTP LP	TEXAS	DAWSON
WELCH	4211501039	WEST WELCH UNIT 2002	OXY USA WTP LP	TEXAS	DAWSON
WELCH	4211501042	WEST WELCH UNIT 2003	OXY USA WTP LP	TEXAS	DAWSON
WELCH	4211501044	WEST WELCH UNIT 2004	OXY USA WTP LP	TEXAS	DAWSON
WELCH	4211510554	WEST WELCH UNIT 2005	OXY USA WTP LP	TEXAS	DAWSON
WELCH	4211510556	WEST WELCH UNIT 2006	OXY USA WTP LP	TEXAS	DAWSON
WELCH	4211510564	WEST WELCH UNIT 2007	OXY USA WTP LP	TEXAS	DAWSON
WELCH	4211530181	WEST WELCH UNIT 2008	OXY USA WTP LP	TEXAS	DAWSON
WELCH	4211530177	WEST WELCH UNIT 2009	OXY USA WTP LP	TEXAS	DAWSON
WELCH	4211530176	WEST WELCH UNIT 2010	OXY USA WTP LP	TEXAS	DAWSON
WELCH	4211532596	WEST WELCH UNIT 2011	OXY USA WTP LP	TEXAS	DAWSON
WELCH	4211532702	WEST WELCH UNIT 2013	OXY USA WTP LP	TEXAS	DAWSON
WELCH	4211532881	WEST WELCH UNIT 2014	OXY USA WTP LP	TEXAS	DAWSON
WELCH	4216500648	WEST WELCH UNIT 2101	OXY USA WTP LP	TEXAS	GAINES
WELCH	4216500649	WEST WELCH UNIT 2102	OXY USA WTP LP	TEXAS	GAINES
WELCH	4211500265	WEST WELCH UNIT 2203	OXY USA WTP LP	TEXAS	DAWSON
WELCH	4211500451	WEST WELCH UNIT 2204	OXY USA WTP LP	TEXAS	DAWSON
WELCH	4216534126	WEST WELCH UNIT 2205	OXY USA WTP LP	TEXAS	GAINES
WELCH	4211532605	WEST WELCH UNIT 2206	OXY USA WTP LP	TEXAS	DAWSON
WELCH	4211500449	WEST WELCH UNIT 2301	OXY USA WTP LP	TEXAS	DAWSON
WELCH	4211500017	WEST WELCH UNIT 2302	OXY USA WTP LP	TEXAS	DAWSON
WELCH	4211500260	WEST WELCH UNIT 2401	OXY USA WTP LP	TEXAS	DAWSON
WELCH	4211500262	WEST WELCH UNIT 2402	OXY USA WTP LP	TEXAS	DAWSON
WELCH	4211500266	WEST WELCH UNIT 2403	OXY USA WTP LP	TEXAS	DAWSON
WELCH	4211500268	WEST WELCH UNIT 2404	OXY USA WTP LP	TEXAS	DAWSON
WELCH	4211500270	WEST WELCH UNIT 2405	OXY USA WTP LP	TEXAS	DAWSON
WELCH	4211500272	WEST WELCH UNIT 2406	OXY USA WTP LP	TEXAS	DAWSON
WELCH	4211500274	WEST WELCH UNIT 2407	OXY USA WTP LP	TEXAS	DAWSON
WELCH	4211500277	WEST WELCH UNIT 2408	OXY USA WTP LP	TEXAS	DAWSON
WELCH	4211500279	WEST WELCH UNIT 2409	OXY USA WTP LP	TEXAS	DAWSON
WELCH	4211500281	WEST WELCH UNIT 2410	OXY USA WTP LP	TEXAS	DAWSON
WELCH	4211500282	WEST WELCH UNIT 2411	OXY USA WTP LP	TEXAS	DAWSON
WELCH	4211510080	WEST WELCH UNIT 2412	OXY USA WTP LP	TEXAS	DAWSON
WELCH	4211510081	WEST WELCH UNIT 2413	OXY USA WTP LP	TEXAS	DAWSON
WELCH	4211510082	WEST WELCH UNIT 2414	OXY USA WTP LP	TEXAS	DAWSON
WELCH	4211510083	WEST WELCH UNIT 2415	OXY USA WTP LP	TEXAS	DAWSON
WELCH	4211510497	WEST WELCH UNIT 2416	OXY USA WTP LP	TEXAS	DAWSON
WELCH	4211510498	WEST WELCH UNIT 2417	OXY USA WTP LP	TEXAS	DAWSON
WELCH	4211510507	WEST WELCH UNIT 2418	OXY USA WTP LP	TEXAS	DAWSON
WELCH	4211510508	WEST WELCH UNIT 2419	OXY USA WTP LP	TEXAS	DAWSON
WELCH	4211510501	WEST WELCH UNIT 2420	OXY USA WTP LP	TEXAS	DAWSON
WELCH	4211510509	WEST WELCH UNIT 2421	OXY USA WTP LP	TEXAS	DAWSON
WELCH	4211510546	WEST WELCH UNIT 2422	OXY USA WTP LP	TEXAS	DAWSON
WELCH	4211510547	WEST WELCH UNIT 2423	OXY USA WTP LP	TEXAS	DAWSON
WELCH	4211510548	WEST WELCH UNIT 2424	OXY USA WTP LP	TEXAS	DAWSON
WELCH	4211530179	WEST WELCH UNIT 2425	OXY USA WTP LP	TEXAS	DAWSON
WELCH	4216530095	WEST WELCH UNIT 2426	OXY USA WTP LP	TEXAS	GAINES

Well Group	API	Well Name	Current Operator Name	State	County
WELCH	4211531387	WEST WELCH UNIT 2427	OXY USA WTP LP	TEXAS	DAWSON
WELCH	4211531646	WEST WELCH UNIT 2428	OXY USA WTP LP	TEXAS	DAWSON
WELCH	4211531648	WEST WELCH UNIT 2429	OXY USA WTP LP	TEXAS	DAWSON
WELCH	4211531649	WEST WELCH UNIT 2430	OXY USA WTP LP	TEXAS	DAWSON
WELCH	4211531650	WEST WELCH UNIT 2431	OXY USA WTP LP	TEXAS	DAWSON
WELCH	4211531862	WEST WELCH UNIT 2432	OXY USA WTP LP	TEXAS	DAWSON
WELCH	4211531863	WEST WELCH UNIT 2433	OXY USA WTP LP	TEXAS	DAWSON
WELCH	4211531963	WEST WELCH UNIT 2434	OXY USA WTP LP	TEXAS	DAWSON
WELCH	4211532073	WEST WELCH UNIT 2435	OXY USA WTP LP	TEXAS	DAWSON
WELCH	4211532074	WEST WELCH UNIT 2436	OXY USA WTP LP	TEXAS	DAWSON
WELCH	4211532075	WEST WELCH UNIT 2437	OXY USA WTP LP	TEXAS	DAWSON
WELCH	4211532079	WEST WELCH UNIT 2438	OXY USA WTP LP	TEXAS	DAWSON
WELCH	4211532082	WEST WELCH UNIT 2439	OXY USA WTP LP	TEXAS	DAWSON
WELCH	4211532081	WEST WELCH UNIT 2440	OXY USA WTP LP	TEXAS	DAWSON
WELCH	4211532078	WEST WELCH UNIT 2441	OXY USA WTP LP	TEXAS	DAWSON
WELCH	4211532488	WEST WELCH UNIT 2442	OXY USA WTP LP	TEXAS	DAWSON
WELCH	4211532521	WEST WELCH UNIT 2443	OXY USA WTP LP	TEXAS	DAWSON
WELCH	4211532606	WEST WELCH UNIT 2444	OXY USA WTP LP	TEXAS	DAWSON
WELCH	4211500144	WEST WELCH UNIT 2501	OXY USA WTP LP	TEXAS	DAWSON
WELCH	4211500145	WEST WELCH UNIT 2502	OXY USA WTP LP	TEXAS	DAWSON
WELCH	4211500146	WEST WELCH UNIT 2503	OXY USA WTP LP	TEXAS	DAWSON
WELCH	4211500147	WEST WELCH UNIT 2504	OXY USA WTP LP	TEXAS	DAWSON
WELCH	4211500148	WEST WELCH UNIT 2505	OXY USA WTP LP	TEXAS	DAWSON
WELCH	4211510084	WEST WELCH UNIT 2506	OXY USA WTP LP	TEXAS	DAWSON
WELCH	4211510085	WEST WELCH UNIT 2507	OXY USA WTP LP	TEXAS	DAWSON
WELCH	4211510495	WEST WELCH UNIT 2508	OXY USA WTP LP	TEXAS	DAWSON
WELCH	4211510496	WEST WELCH UNIT 2509	OXY USA WTP LP	TEXAS	DAWSON
WELCH	4211532415	WEST WELCH UNIT 2510	OXY USA WTP LP	TEXAS	DAWSON
WELCH	4211532414	WEST WELCH UNIT 2511	OXY USA WTP LP	TEXAS	DAWSON
WELCH	4211532416	WEST WELCH UNIT 2512	OXY USA WTP LP	TEXAS	DAWSON
WELCH	4211532417	WEST WELCH UNIT 2513	OXY USA WTP LP	TEXAS	DAWSON
WELCH	4211532418	WEST WELCH UNIT 2514	OXY USA WTP LP	TEXAS	DAWSON
WELCH	4211532456	WEST WELCH UNIT 2515	OXY USA WTP LP	TEXAS	DAWSON
WELCH	4211501018	WEST WELCH UNIT 2602	OXY USA WTP LP	TEXAS	DAWSON
WELCH	4211501019	WEST WELCH UNIT 2603	OXY USA WTP LP	TEXAS	DAWSON
WELCH	4211510499	WEST WELCH UNIT 2604	OXY USA WTP LP	TEXAS	DAWSON
WELCH	4211510500	WEST WELCH UNIT 2605	OXY USA WTP LP	TEXAS	DAWSON
WELCH	4211532457	WEST WELCH UNIT 2606	OXY USA WTP LP	TEXAS	DAWSON
WELCH	4211532705	WEST WELCH UNIT 2607	OXY USA WTP LP	TEXAS	DAWSON
WELCH	4211532837	WEST WELCH UNIT 2608	OXY USA WTP LP	TEXAS	DAWSON
WELCH	4211500446	WEST WELCH UNIT 2701	OXY USA WTP LP	TEXAS	DAWSON
WELCH	4211580647	WEST WELCH UNIT 2701S	OXY USA WTP LP	TEXAS	DAWSON
WELCH	4211532419	WEST WELCH UNIT 2703	OXY USA WTP LP	TEXAS	DAWSON
WELCH	4211510330	WEST WELCH UNIT 2801	OXY USA WTP LP	TEXAS	DAWSON
WELCH	4211501034	WEST WELCH UNIT 2802	OXY USA WTP LP	TEXAS	DAWSON
WELCH	4211501031	WEST WELCH UNIT 2901	OXY USA WTP LP	TEXAS	DAWSON
WELCH	4211501032	WEST WELCH UNIT 2902	OXY USA WTP LP	TEXAS	DAWSON
WELCH	4211520165	WEST WELCH UNIT 2903	OXY USA WTP LP	TEXAS	DAWSON
WELCH	4211520169	WEST WELCH UNIT 2904	OXY USA WTP LP	TEXAS	DAWSON
WELCH	4211510506	WEST WELCH UNIT 2905	OXY USA WTP LP	TEXAS	DAWSON
WELCH	4211510510	WEST WELCH UNIT 2906	OXY USA WTP LP	TEXAS	DAWSON
WELCH	4211510511	WEST WELCH UNIT 2907	OXY USA WTP LP	TEXAS	DAWSON
WELCH	4211520160	WEST WELCH UNIT 2908	OXY USA WTP LP	TEXAS	DAWSON
WELCH	4211532567	WEST WELCH UNIT 2909	OXY USA WTP LP	TEXAS	DAWSON
WELCH	4211532568	WEST WELCH UNIT 2910	OXY USA WTP LP	TEXAS	DAWSON
WELCH	4211532607	WEST WELCH UNIT 2911	OXY USA WTP LP	TEXAS	DAWSON
WELCH	4211500447	WEST WELCH UNIT 3001	OXY USA WTP LP	TEXAS	DAWSON
WELCH	4211500448	WEST WELCH UNIT 3002	OXY USA WTP LP	TEXAS	DAWSON
WELCH	4211500254	WEST WELCH UNIT 3101	OXY USA WTP LP	TEXAS	DAWSON
WELCH	4211500255	WEST WELCH UNIT 3102	OXY USA WTP LP	TEXAS	DAWSON
WELCH	4211510086	WEST WELCH UNIT 3103	OXY USA WTP LP	TEXAS	DAWSON
WELCH	4211510087	WEST WELCH UNIT 3104	OXY USA WTP LP	TEXAS	DAWSON
WELCH	4211510088	WEST WELCH UNIT 3105	OXY USA WTP LP	TEXAS	DAWSON
WELCH	4211510089	WEST WELCH UNIT 3106	OXY USA WTP LP	TEXAS	DAWSON
WELCH	4211532525	WEST WELCH UNIT 3107	OXY USA WTP LP	TEXAS	DAWSON
WELCH	4211532524	WEST WELCH UNIT 3108	OXY USA WTP LP	TEXAS	DAWSON
WELCH	4211532523	WEST WELCH UNIT 3109	OXY USA WTP LP	TEXAS	DAWSON
WELCH	4211532569	WEST WELCH UNIT 3110	OXY USA WTP LP	TEXAS	DAWSON
WELCH	4211500561	WEST WELCH UNIT 3202	OXY USA WTP LP	TEXAS	DAWSON
WELCH	4211500562	WEST WELCH UNIT 3203	OXY USA WTP LP	TEXAS	DAWSON
WELCH	4211500563	WEST WELCH UNIT 3204	OXY USA WTP LP	TEXAS	DAWSON
WELCH	4211510090	WEST WELCH UNIT 3205	OXY USA WTP LP	TEXAS	DAWSON
WELCH	4211510091	WEST WELCH UNIT 3206	OXY USA WTP LP	TEXAS	DAWSON
WELCH	4211532240	WEST WELCH UNIT 3207	OXY USA WTP LP	TEXAS	DAWSON
WELCH	4211532222	WEST WELCH UNIT 3208	OXY USA WTP LP	TEXAS	DAWSON
WELCH	4211532223	WEST WELCH UNIT 3209	OXY USA WTP LP	TEXAS	DAWSON
WELCH	4211532224	WEST WELCH UNIT 3210	OXY USA WTP LP	TEXAS	DAWSON
WELCH	4211532228	WEST WELCH UNIT 3211	OXY USA WTP LP	TEXAS	DAWSON
WELCH	4211532236	WEST WELCH UNIT 3212	OXY USA WTP LP	TEXAS	DAWSON
WELCH	4211532564	WEST WELCH UNIT 3213	OXY USA WTP LP	TEXAS	DAWSON
WELCH	4211500180	WEST WELCH UNIT 3303	OXY USA WTP LP	TEXAS	DAWSON
WELCH	4211500182	WEST WELCH UNIT 3304	OXY USA WTP LP	TEXAS	DAWSON
WELCH	4211500184	WEST WELCH UNIT 3305	OXY USA WTP LP	TEXAS	DAWSON
WELCH	4211500186	WEST WELCH UNIT 3306	OXY USA WTP LP	TEXAS	DAWSON

Well Group	API	Well Name	Current Operator Name	State	County
WELCH	4211500188	WEST WELCH UNIT 3307	OXY USA WTP LP	TEXAS	DAWSON
WELCH	4211500190	WEST WELCH UNIT 3308	OXY USA WTP LP	TEXAS	DAWSON
WELCH	4211500192	WEST WELCH UNIT 3309	OXY USA WTP LP	TEXAS	DAWSON
WELCH	4211500194	WEST WELCH UNIT 3310	OXY USA WTP LP	TEXAS	DAWSON
WELCH	4211500198	WEST WELCH UNIT 3312	OXY USA WTP LP	TEXAS	DAWSON
WELCH	4211510513	WEST WELCH UNIT 3313	OXY USA WTP LP	TEXAS	DAWSON
WELCH	4211510514	WEST WELCH UNIT 3314	OXY USA WTP LP	TEXAS	DAWSON
WELCH	4211510553	WEST WELCH UNIT 3315	OXY USA WTP LP	TEXAS	DAWSON
WELCH	4211510557	WEST WELCH UNIT 3316	OXY USA WTP LP	TEXAS	DAWSON
WELCH	4211510558	WEST WELCH UNIT 3317	OXY USA WTP LP	TEXAS	DAWSON
WELCH	4211510559	WEST WELCH UNIT 3318	OXY USA WTP LP	TEXAS	DAWSON
WELCH	4211510565	WEST WELCH UNIT 3319	OXY USA WTP LP	TEXAS	DAWSON
WELCH	4211532235	WEST WELCH UNIT 3320	OXY USA WTP LP	TEXAS	DAWSON
WELCH	4211532355	WEST WELCH UNIT 3321	OXY USA WTP LP	TEXAS	DAWSON
WELCH	4211532357	WEST WELCH UNIT 3322	OXY USA WTP LP	TEXAS	DAWSON
WELCH	4211532356	WEST WELCH UNIT 3323	OXY USA WTP LP	TEXAS	DAWSON
WELCH	4211532362	WEST WELCH UNIT 3324	OXY USA WTP LP	TEXAS	DAWSON
WELCH	4211532359	WEST WELCH UNIT 3325	OXY USA WTP LP	TEXAS	DAWSON
WELCH	4211532397	WEST WELCH UNIT 3326	OXY USA WTP LP	TEXAS	DAWSON
WELCH	4211532396	WEST WELCH UNIT 3327	OXY USA WTP LP	TEXAS	DAWSON
WELCH	4211532699	WEST WELCH UNIT 3328	OXY USA WTP LP	TEXAS	DAWSON
WELCH	4211532697	WEST WELCH UNIT 3329	OXY USA WTP LP	TEXAS	DAWSON
WELCH	4211532871	WEST WELCH UNIT 3330	OXY USA WTP LP	TEXAS	DAWSON
WELCH	4211500539	WEST WELCH UNIT 3401	OXY USA WTP LP	TEXAS	DAWSON
WELCH	4211500541	WEST WELCH UNIT 3402	OXY USA WTP LP	TEXAS	DAWSON
WELCH	4211500542	WEST WELCH UNIT 3403	OXY USA WTP LP	TEXAS	DAWSON
WELCH	4211500543	WEST WELCH UNIT 3404	OXY USA WTP LP	TEXAS	DAWSON
WELCH	4211510494	WEST WELCH UNIT 3405	OXY USA WTP LP	TEXAS	DAWSON
WELCH	4211510502	WEST WELCH UNIT 3406	OXY USA WTP LP	TEXAS	DAWSON
WELCH	4211510560	WEST WELCH UNIT 3407	OXY USA WTP LP	TEXAS	DAWSON
WELCH	4211510561	WEST WELCH UNIT 3408	OXY USA WTP LP	TEXAS	DAWSON
WELCH	4211532237	WEST WELCH UNIT 3409	OXY USA WTP LP	TEXAS	DAWSON
WELCH	4211532238	WEST WELCH UNIT 3410	OXY USA WTP LP	TEXAS	DAWSON
WELCH	4211532226	WEST WELCH UNIT 3411	OXY USA WTP LP	TEXAS	DAWSON
WELCH	4211532358	WEST WELCH UNIT 3412	OXY USA WTP LP	TEXAS	DAWSON
WELCH	4211532345	WEST WELCH UNIT 3413	OXY USA WTP LP	TEXAS	DAWSON
WELCH	4211532516	WEST WELCH UNIT 3414	OXY USA WTP LP	TEXAS	DAWSON
WELCH	4211532700	WEST WELCH UNIT 3415	OXY USA WTP LP	TEXAS	DAWSON
WELCH	4211500205	WEST WELCH UNIT 3501	OXY USA WTP LP	TEXAS	DAWSON
WELCH	4211500206	WEST WELCH UNIT 3502	OXY USA WTP LP	TEXAS	DAWSON
WELCH	4211500207	WEST WELCH UNIT 3503	OXY USA WTP LP	TEXAS	DAWSON
WELCH	4211500208	WEST WELCH UNIT 3504	OXY USA WTP LP	TEXAS	DAWSON
WELCH	4211510489	WEST WELCH UNIT 3505	OXY USA WTP LP	TEXAS	DAWSON
WELCH	4211510490	WEST WELCH UNIT 3506	OXY USA WTP LP	TEXAS	DAWSON
WELCH	4211510491	WEST WELCH UNIT 3507	OXY USA WTP LP	TEXAS	DAWSON
WELCH	4211510503	WEST WELCH UNIT 3508	OXY USA WTP LP	TEXAS	DAWSON
WELCH	4211510562	WEST WELCH UNIT 3509	OXY USA WTP LP	TEXAS	DAWSON
WELCH	4211510566	WEST WELCH UNIT 3510	OXY USA WTP LP	TEXAS	DAWSON
WELCH	4211531209	WEST WELCH UNIT 3511	OXY USA WTP LP	TEXAS	DAWSON
WELCH	4211532239	WEST WELCH UNIT 3512	OXY USA WTP LP	TEXAS	DAWSON
WELCH	4211532234	WEST WELCH UNIT 3513	OXY USA WTP LP	TEXAS	DAWSON
WELCH	4211532217	WEST WELCH UNIT 3514	OXY USA WTP LP	TEXAS	DAWSON
WELCH	4211532225	WEST WELCH UNIT 3515	OXY USA WTP LP	TEXAS	DAWSON
WELCH	4211532218	WEST WELCH UNIT 3516	OXY USA WTP LP	TEXAS	DAWSON
WELCH	4211532229	WEST WELCH UNIT 3517	OXY USA WTP LP	TEXAS	DAWSON
WELCH	4211532570	WEST WELCH UNIT 3518	OXY USA WTP LP	TEXAS	DAWSON
WELCH	4211532608	WEST WELCH UNIT 3519	OXY USA WTP LP	TEXAS	DAWSON
WELCH	4211500544	WEST WELCH UNIT 3601	OXY USA WTP LP	TEXAS	DAWSON
WELCH	4211500547	WEST WELCH UNIT 3602	OXY USA WTP LP	TEXAS	DAWSON
WELCH	4211510563	WEST WELCH UNIT 3603	OXY USA WTP LP	TEXAS	DAWSON
WELCH	4211510567	WEST WELCH UNIT 3604	OXY USA WTP LP	TEXAS	DAWSON
WELCH	4211510575	WEST WELCH UNIT 3605	OXY USA WTP LP	TEXAS	DAWSON
WELCH	4211532413	WEST WELCH UNIT 3606	OXY USA WTP LP	TEXAS	DAWSON
WELCH	4211532411	WEST WELCH UNIT 3607	OXY USA WTP LP	TEXAS	DAWSON
WELCH	4211500238	WEST WELCH UNIT 3701	OXY USA WTP LP	TEXAS	DAWSON
WELCH	4211500239	WEST WELCH UNIT 3702	OXY USA WTP LP	TEXAS	DAWSON
WELCH	4211510568	WEST WELCH UNIT 3703	OXY USA WTP LP	TEXAS	DAWSON
WELCH	4211510569	WEST WELCH UNIT 3704	OXY USA WTP LP	TEXAS	DAWSON
WELCH	4211510570	WEST WELCH UNIT 3705	OXY USA WTP LP	TEXAS	DAWSON
WELCH	4211510576	WEST WELCH UNIT 3706	OXY USA WTP LP	TEXAS	DAWSON
WELCH	4211510577	WEST WELCH UNIT 3707	OXY USA WTP LP	TEXAS	DAWSON
WELCH	4211532410	WEST WELCH UNIT 3708	OXY USA WTP LP	TEXAS	DAWSON
WELCH	4211532409	WEST WELCH UNIT 3709	OXY USA WTP LP	TEXAS	DAWSON
WELCH	4211500546	WEST WELCH UNIT 3801	OXY USA WTP LP	TEXAS	DAWSON
WELCH	4211500548	WEST WELCH UNIT 3802	OXY USA WTP LP	TEXAS	DAWSON
WELCH	4211500549	WEST WELCH UNIT 3803	OXY USA WTP LP	TEXAS	DAWSON
WELCH	4211500550	WEST WELCH UNIT 3804	OXY USA WTP LP	TEXAS	DAWSON
WELCH	4211510492	WEST WELCH UNIT 3805	OXY USA WTP LP	TEXAS	DAWSON
WELCH	4211510493	WEST WELCH UNIT 3806	OXY USA WTP LP	TEXAS	DAWSON
WELCH	4211510571	WEST WELCH UNIT 3807	OXY USA WTP LP	TEXAS	DAWSON
WELCH	4211510572	WEST WELCH UNIT 3808	OXY USA WTP LP	TEXAS	DAWSON
WELCH	4211532361	WEST WELCH UNIT 3809	OXY USA WTP LP	TEXAS	DAWSON
WELCH	4211532360	WEST WELCH UNIT 3810	OXY USA WTP LP	TEXAS	DAWSON
WELCH	4211532366	WEST WELCH UNIT 3811	OXY USA WTP LP	TEXAS	DAWSON

Well Group	API	Well Name	Current Operator Name	State	County
WELCH	4211532563	WEST WELCH UNIT 3812	OXY USA WTP LP	TEXAS	DAWSON
WELCH	4211500309	WEST WELCH UNIT 3901	OXY USA WTP LP	TEXAS	DAWSON
WELCH	4211500077	WEST WELCH UNIT 3903	OXY USA WTP LP	TEXAS	DAWSON
WELCH	4211500078	WEST WELCH UNIT 3904	OXY USA WTP LP	TEXAS	DAWSON
WELCH	4211500079	WEST WELCH UNIT 3905	OXY USA WTP LP	TEXAS	DAWSON
WELCH	4211500080	WEST WELCH UNIT 3906	OXY USA WTP LP	TEXAS	DAWSON
WELCH	4211500081	WEST WELCH UNIT 3908	OXY USA WTP LP	TEXAS	DAWSON
WELCH	4211500008	WEST WELCH UNIT 3909	OXY USA WTP LP	TEXAS	DAWSON
WELCH	4211500083	WEST WELCH UNIT 3910	OXY USA WTP LP	TEXAS	DAWSON
WELCH	4211501008	WEST WELCH UNIT 3911	OXY USA WTP LP	TEXAS	DAWSON
WELCH	4211501058	WEST WELCH UNIT 3912	OXY USA WTP LP	TEXAS	DAWSON
WELCH	4211501009	WEST WELCH UNIT 3913	OXY USA WTP LP	TEXAS	DAWSON
WELCH	4211530027	WEST WELCH UNIT 3917	OXY USA WTP LP	TEXAS	DAWSON
WELCH	4211530026	WEST WELCH UNIT 3918	OXY USA WTP LP	TEXAS	DAWSON
WELCH	4211530025	WEST WELCH UNIT 3919	OXY USA WTP LP	TEXAS	DAWSON
WELCH	4211530024	WEST WELCH UNIT 3920	OXY USA WTP LP	TEXAS	DAWSON
WELCH	4211530023	WEST WELCH UNIT 3921	OXY USA WTP LP	TEXAS	DAWSON
WELCH	4211530022	WEST WELCH UNIT 3922	OXY USA WTP LP	TEXAS	DAWSON
WELCH	4211530037	WEST WELCH UNIT 3924	OXY USA WTP LP	TEXAS	DAWSON
WELCH	4211530036	WEST WELCH UNIT 3925	OXY USA WTP LP	TEXAS	DAWSON
WELCH	4211532556	WEST WELCH UNIT 3926	OXY USA WTP LP	TEXAS	DAWSON
WELCH	4211532592	WEST WELCH UNIT 3927	OXY USA WTP LP	TEXAS	DAWSON
WELCH	4211532612	WEST WELCH UNIT 3928	OXY USA WTP LP	TEXAS	DAWSON
WELCH	4211532609	WEST WELCH UNIT 3929	OXY USA WTP LP	TEXAS	DAWSON
WELCH	4211532636	WEST WELCH UNIT 3930	OXY USA WTP LP	TEXAS	DAWSON
WELCH	4211532706	WEST WELCH UNIT 3931	OXY USA WTP LP	TEXAS	DAWSON
WELCH	4211533233	WEST WELCH UNIT 3932	OXY USA WTP LP	TEXAS	DAWSON
WELCH	4211500668	WEST WELCH UNIT 4001	OXY USA WTP LP	TEXAS	DAWSON
WELCH	4211532555	WEST WELCH UNIT 4002	OXY USA WTP LP	TEXAS	DAWSON
WELCH	4211532615	WEST WELCH UNIT 4003	OXY USA WTP LP	TEXAS	DAWSON
WELCH	4211500149	WEST WELCH UNIT 4301	OXY USA WTP LP	TEXAS	DAWSON
WELCH	4211500155	WEST WELCH UNIT 4302	OXY USA WTP LP	TEXAS	DAWSON
WELCH	4211510549	WEST WELCH UNIT 4303	OXY USA WTP LP	TEXAS	DAWSON
WELCH	4211530173	WEST WELCH UNIT 4304	OXY USA WTP LP	TEXAS	DAWSON
WELCH	4211530182	WEST WELCH UNIT 4305	OXY USA WTP LP	TEXAS	DAWSON
WELCH	4211531655	WEST WELCH UNIT 4306	OXY USA WTP LP	TEXAS	DAWSON
WELCH	4211531967	WEST WELCH UNIT 4307	OXY USA WTP LP	TEXAS	DAWSON
WELCH	4211532522	WEST WELCH UNIT 4308	OXY USA WTP LP	TEXAS	DAWSON
WELCH	4211500555	WEST WELCH UNIT 4401	OXY USA WTP LP	TEXAS	DAWSON
WELCH	4211500556	WEST WELCH UNIT 4402	OXY USA WTP LP	TEXAS	DAWSON
WELCH	4211500557	WEST WELCH UNIT 4403	OXY USA WTP LP	TEXAS	DAWSON
WELCH	4211500558	WEST WELCH UNIT 4404	OXY USA WTP LP	TEXAS	DAWSON
WELCH	4211500559	WEST WELCH UNIT 4405	OXY USA WTP LP	TEXAS	DAWSON
WELCH	4211510550	WEST WELCH UNIT 4406	OXY USA WTP LP	TEXAS	DAWSON
WELCH	4211530174	WEST WELCH UNIT 4407	OXY USA WTP LP	TEXAS	DAWSON
WELCH	4211530178	WEST WELCH UNIT 4408	OXY USA WTP LP	TEXAS	DAWSON
WELCH	4211530180	WEST WELCH UNIT 4409	OXY USA WTP LP	TEXAS	DAWSON
WELCH	4211530188	WEST WELCH UNIT 4410	OXY USA WTP LP	TEXAS	DAWSON
WELCH	4211532489	WEST WELCH UNIT 4411	OXY USA WTP LP	TEXAS	DAWSON
WELCH	4211500209	WEST WELCH UNIT 4501	OXY USA WTP LP	TEXAS	DAWSON
WELCH	4211500210	WEST WELCH UNIT 4502	OXY USA WTP LP	TEXAS	DAWSON
WELCH	4211500211	WEST WELCH UNIT 4503	OXY USA WTP LP	TEXAS	DAWSON
WELCH	4211500212	WEST WELCH UNIT 4504	OXY USA WTP LP	TEXAS	DAWSON
WELCH	4211500213	WEST WELCH UNIT 4505	OXY USA WTP LP	TEXAS	DAWSON
WELCH	4211510101	WEST WELCH UNIT 4506	OXY USA WTP LP	TEXAS	DAWSON
WELCH	4211510092	WEST WELCH UNIT 4507	OXY USA WTP LP	TEXAS	DAWSON
WELCH	4211510093	WEST WELCH UNIT 4508	OXY USA WTP LP	TEXAS	DAWSON
WELCH	4211531652	WEST WELCH UNIT 4509	OXY USA WTP LP	TEXAS	DAWSON
WELCH	4211531753	WEST WELCH UNIT 4510	OXY USA WTP LP	TEXAS	DAWSON
WELCH	4211531754	WEST WELCH UNIT 4511	OXY USA WTP LP	TEXAS	DAWSON
WELCH	4211532455	WEST WELCH UNIT 4512	OXY USA WTP LP	TEXAS	DAWSON
WELCH	4211532891	WEST WELCH UNIT 4513	OXY USA WTP LP	TEXAS	DAWSON
WELCH	4211500259	WEST WELCH UNIT 4601	OXY USA WTP LP	TEXAS	DAWSON
WELCH	4211500261	WEST WELCH UNIT 4602	OXY USA WTP LP	TEXAS	DAWSON
WELCH	4211500264	WEST WELCH UNIT 4603	OXY USA WTP LP	TEXAS	DAWSON
WELCH	4211500267	WEST WELCH UNIT 4604	OXY USA WTP LP	TEXAS	DAWSON
WELCH	4211500269	WEST WELCH UNIT 4605	OXY USA WTP LP	TEXAS	DAWSON
WELCH	4211500271	WEST WELCH UNIT 4606	OXY USA WTP LP	TEXAS	DAWSON
WELCH	4211500273	WEST WELCH UNIT 4607	OXY USA WTP LP	TEXAS	DAWSON
WELCH	4211500276	WEST WELCH UNIT 4608	OXY USA WTP LP	TEXAS	DAWSON
WELCH	4211500278	WEST WELCH UNIT 4609	OXY USA WTP LP	TEXAS	DAWSON
WELCH	4211510094	WEST WELCH UNIT 4611	OXY USA WTP LP	TEXAS	DAWSON
WELCH	4211510095	WEST WELCH UNIT 4612	OXY USA WTP LP	TEXAS	DAWSON
WELCH	4211510096	WEST WELCH UNIT 4613	OXY USA WTP LP	TEXAS	DAWSON
WELCH	4211510097	WEST WELCH UNIT 4614	OXY USA WTP LP	TEXAS	DAWSON
WELCH	4211510098	WEST WELCH UNIT 4615	OXY USA WTP LP	TEXAS	DAWSON
WELCH	4211510099	WEST WELCH UNIT 4616	OXY USA WTP LP	TEXAS	DAWSON
WELCH	4211532471	WEST WELCH UNIT 4617	OXY USA WTP LP	TEXAS	DAWSON
WELCH	4211532474	WEST WELCH UNIT 4618	OXY USA WTP LP	TEXAS	DAWSON
WELCH	4211532473	WEST WELCH UNIT 4619	OXY USA WTP LP	TEXAS	DAWSON
WELCH	4211532472	WEST WELCH UNIT 4620	OXY USA WTP LP	TEXAS	DAWSON
WELCH	4211532490	WEST WELCH UNIT 4621	OXY USA WTP LP	TEXAS	DAWSON
WELCH	4211532491	WEST WELCH UNIT 4622	OXY USA WTP LP	TEXAS	DAWSON
WELCH	4211500624	WEST WELCH UNIT 4701	OXY USA WTP LP	TEXAS	DAWSON

Well Group	API	Well Name	Current Operator Name	State	County
WELCH	4211500218	WEST WELCH UNIT 4801	OXY USA WTP LP	TEXAS	DAWSON
WELCH	4211500219	WEST WELCH UNIT 4802	OXY USA WTP LP	TEXAS	DAWSON
WELCH	4211500220	WEST WELCH UNIT 4803	OXY USA WTP LP	TEXAS	DAWSON
WELCH	4211510100	WEST WELCH UNIT 4804	OXY USA WTP LP	TEXAS	DAWSON
WELCH	4211500222	WEST WELCH UNIT 4805	OXY USA WTP LP	TEXAS	DAWSON
WELCH	4211500223	WEST WELCH UNIT 4806	OXY USA WTP LP	TEXAS	DAWSON
WELCH	4211500224	WEST WELCH UNIT 4807	OXY USA WTP LP	TEXAS	DAWSON
WELCH	4211500226	WEST WELCH UNIT 4808	OXY USA WTP LP	TEXAS	DAWSON
WELCH	4211500227	WEST WELCH UNIT 4809	OXY USA WTP LP	TEXAS	DAWSON
WELCH	4211500228	WEST WELCH UNIT 4810	OXY USA WTP LP	TEXAS	DAWSON
WELCH	4211500229	WEST WELCH UNIT 4811	OXY USA WTP LP	TEXAS	DAWSON
WELCH	4211500230	WEST WELCH UNIT 4812	OXY USA WTP LP	TEXAS	DAWSON
WELCH	4211500232	WEST WELCH UNIT 4813	OXY USA WTP LP	TEXAS	DAWSON
WELCH	4211500233	WEST WELCH UNIT 4814	OXY USA WTP LP	TEXAS	DAWSON
WELCH	4211500231	WEST WELCH UNIT 4815	OXY USA WTP LP	TEXAS	DAWSON
WELCH	4211501063	WEST WELCH UNIT 4816	OXY USA WTP LP	TEXAS	DAWSON
WELCH	4211580646	WEST WELCH UNIT 4816S	OXY USA WTP LP	TEXAS	DAWSON
WELCH	4211500234	WEST WELCH UNIT 4817	OXY USA WTP LP	TEXAS	DAWSON
WELCH	4211500292	WEST WELCH UNIT 4818	OXY USA WTP LP	TEXAS	DAWSON
WELCH	4211500293	WEST WELCH UNIT 4819	OXY USA WTP LP	TEXAS	DAWSON
WELCH	4211500294	WEST WELCH UNIT 4820	OXY USA WTP LP	TEXAS	DAWSON
WELCH	4211500295	WEST WELCH UNIT 4821	OXY USA WTP LP	TEXAS	DAWSON
WELCH	4211500296	WEST WELCH UNIT 4822	OXY USA WTP LP	TEXAS	DAWSON
WELCH	4211510102	WEST WELCH UNIT 4823	OXY USA WTP LP	TEXAS	DAWSON
WELCH	4211510103	WEST WELCH UNIT 4824	OXY USA WTP LP	TEXAS	DAWSON
WELCH	4211510104	WEST WELCH UNIT 4825	OXY USA WTP LP	TEXAS	DAWSON
WELCH	4211510105	WEST WELCH UNIT 4826	OXY USA WTP LP	TEXAS	DAWSON
WELCH	4211510106	WEST WELCH UNIT 4827	OXY USA WTP LP	TEXAS	DAWSON
WELCH	4211510107	WEST WELCH UNIT 4828	OXY USA WTP LP	TEXAS	DAWSON
WELCH	4211510108	WEST WELCH UNIT 4829	OXY USA WTP LP	TEXAS	DAWSON
WELCH	4211510109	WEST WELCH UNIT 4830	OXY USA WTP LP	TEXAS	DAWSON
WELCH	4211510110	WEST WELCH UNIT 4831	OXY USA WTP LP	TEXAS	DAWSON
WELCH	4211531964	WEST WELCH UNIT 4832	OXY USA WTP LP	TEXAS	DAWSON
WELCH	4211531965	WEST WELCH UNIT 4833	OXY USA WTP LP	TEXAS	DAWSON
WELCH	4211532208	WEST WELCH UNIT 4834	OXY USA WTP LP	TEXAS	DAWSON
WELCH	4211532209	WEST WELCH UNIT 4835	OXY USA WTP LP	TEXAS	DAWSON
WELCH	4211532227	WEST WELCH UNIT 4837	OXY USA WTP LP	TEXAS	DAWSON
WELCH	4211532233	WEST WELCH UNIT 4838	OXY USA WTP LP	TEXAS	DAWSON
WELCH	4211532221	WEST WELCH UNIT 4839	OXY USA WTP LP	TEXAS	DAWSON
WELCH	4211532352	WEST WELCH UNIT 4840	OXY USA WTP LP	TEXAS	DAWSON
WELCH	4211532364	WEST WELCH UNIT 4841	OXY USA WTP LP	TEXAS	DAWSON
WELCH	4211532363	WEST WELCH UNIT 4842	OXY USA WTP LP	TEXAS	DAWSON
WELCH	4211532401	WEST WELCH UNIT 4843	OXY USA WTP LP	TEXAS	DAWSON
WELCH	4211532400	WEST WELCH UNIT 4844	OXY USA WTP LP	TEXAS	DAWSON
WELCH	4211532399	WEST WELCH UNIT 4845	OXY USA WTP LP	TEXAS	DAWSON
WELCH	4211532458	WEST WELCH UNIT 4846	OXY USA WTP LP	TEXAS	DAWSON
WELCH	4211532459	WEST WELCH UNIT 4847	OXY USA WTP LP	TEXAS	DAWSON
WELCH	4211532470	WEST WELCH UNIT 4848	OXY USA WTP LP	TEXAS	DAWSON
WELCH	4211532475	WEST WELCH UNIT 4849	OXY USA WTP LP	TEXAS	DAWSON
WELCH	4211532492	WEST WELCH UNIT 4850	OXY USA WTP LP	TEXAS	DAWSON
WELCH	4211532701	WEST WELCH UNIT 4851	OXY USA WTP LP	TEXAS	DAWSON
WELCH	4211532835	WEST WELCH UNIT 4852	OXY USA WTP LP	TEXAS	DAWSON
WELCH	4211532946	WEST WELCH UNIT 4853	OXY USA WTP LP	TEXAS	DAWSON
WELCH	4211532947	WEST WELCH UNIT 4854	OXY USA WTP LP	TEXAS	DAWSON
WELCH	4211532995	WEST WELCH UNIT 4855	OXY USA WTP LP	TEXAS	DAWSON
WELCH	4211532996	WEST WELCH UNIT 4856	OXY USA WTP LP	TEXAS	DAWSON
WELCH	4211533016	WEST WELCH UNIT 4857	OXY USA WTP LP	TEXAS	DAWSON
WELCH	4211533018	WEST WELCH UNIT 4858	OXY USA WTP LP	TEXAS	DAWSON
WELCH	4211500175	WEST WELCH UNIT 4901	OXY USA WTP LP	TEXAS	DAWSON
WELCH	4211500177	WEST WELCH UNIT 4902	OXY USA WTP LP	TEXAS	DAWSON
WELCH	4211500179	WEST WELCH UNIT 4903	OXY USA WTP LP	TEXAS	DAWSON
WELCH	4211500181	WEST WELCH UNIT 4904	OXY USA WTP LP	TEXAS	DAWSON
WELCH	4211500183	WEST WELCH UNIT 4905	OXY USA WTP LP	TEXAS	DAWSON
WELCH	4211500185	WEST WELCH UNIT 4906	OXY USA WTP LP	TEXAS	DAWSON
WELCH	4211500187	WEST WELCH UNIT 4907	OXY USA WTP LP	TEXAS	DAWSON
WELCH	4211500189	WEST WELCH UNIT 4908	OXY USA WTP LP	TEXAS	DAWSON
WELCH	4211500191	WEST WELCH UNIT 4909	OXY USA WTP LP	TEXAS	DAWSON
WELCH	4211500193	WEST WELCH UNIT 4910	OXY USA WTP LP	TEXAS	DAWSON
WELCH	4211500195	WEST WELCH UNIT 4911	OXY USA WTP LP	TEXAS	DAWSON
WELCH	4211500197	WEST WELCH UNIT 4912	OXY USA WTP LP	TEXAS	DAWSON
WELCH	4211500199	WEST WELCH UNIT 4913	OXY USA WTP LP	TEXAS	DAWSON
WELCH	4211500200	WEST WELCH UNIT 4914	OXY USA WTP LP	TEXAS	DAWSON
WELCH	4211500201	WEST WELCH UNIT 4915	OXY USA WTP LP	TEXAS	DAWSON
WELCH	4211500202	WEST WELCH UNIT 4916	OXY USA WTP LP	TEXAS	DAWSON
WELCH	4211500203	WEST WELCH UNIT 4917	OXY USA WTP LP	TEXAS	DAWSON
WELCH	4211500204	WEST WELCH UNIT 4918	OXY USA WTP LP	TEXAS	DAWSON
WELCH	4211500297	WEST WELCH UNIT 4919	OXY USA WTP LP	TEXAS	DAWSON
WELCH	4211500298	WEST WELCH UNIT 4920	OXY USA WTP LP	TEXAS	DAWSON
WELCH	4211500299	WEST WELCH UNIT 4921	OXY USA WTP LP	TEXAS	DAWSON
WELCH	4211500300	WEST WELCH UNIT 4922	OXY USA WTP LP	TEXAS	DAWSON
WELCH	4211501057	WEST WELCH UNIT 4923	OXY USA WTP LP	TEXAS	DAWSON
WELCH	4211500301	WEST WELCH UNIT 4924	OXY USA WTP LP	TEXAS	DAWSON
WELCH	4211510423	WEST WELCH UNIT 4925	OXY USA WTP LP	TEXAS	DAWSON
WELCH	4211510424	WEST WELCH UNIT 4926	OXY USA WTP LP	TEXAS	DAWSON

Well Group	API	Well Name	Current Operator Name	State	County
WELCH	4211510425	WEST WELCH UNIT 4927	OXY USA WTP LP	TEXAS	DAWSON
WELCH	4211510426	WEST WELCH UNIT 4928	OXY USA WTP LP	TEXAS	DAWSON
WELCH	4211510427	WEST WELCH UNIT 4929	OXY USA WTP LP	TEXAS	DAWSON
WELCH	4211510428	WEST WELCH UNIT 4930	OXY USA WTP LP	TEXAS	DAWSON
WELCH	4211510429	WEST WELCH UNIT 4931	OXY USA WTP LP	TEXAS	DAWSON
WELCH	4211510430	WEST WELCH UNIT 4932	OXY USA WTP LP	TEXAS	DAWSON
WELCH	4211510431	WEST WELCH UNIT 4933	OXY USA WTP LP	TEXAS	DAWSON
WELCH	4211510432	WEST WELCH UNIT 4934	OXY USA WTP LP	TEXAS	DAWSON
WELCH	4211580200	WEST WELCH UNIT 4935	OXY USA WTP LP	TEXAS	DAWSON
WELCH	4211580201	WEST WELCH UNIT 4936	OXY USA WTP LP	TEXAS	DAWSON
WELCH	4211580202	WEST WELCH UNIT 4937	OXY USA WTP LP	TEXAS	DAWSON
WELCH	4211510515	WEST WELCH UNIT 4938	OXY USA WTP LP	TEXAS	DAWSON
WELCH	4211510520	WEST WELCH UNIT 4939	OXY USA WTP LP	TEXAS	DAWSON
WELCH	4211510521	WEST WELCH UNIT 4940	OXY USA WTP LP	TEXAS	DAWSON
WELCH	4211580206	WEST WELCH UNIT 4941	OXY USA WTP LP	TEXAS	DAWSON
WELCH	4211580207	WEST WELCH UNIT 4942	OXY USA WTP LP	TEXAS	DAWSON
WELCH	4211532348	WEST WELCH UNIT 4944	OXY USA WTP LP	TEXAS	DAWSON
WELCH	4211532367	WEST WELCH UNIT 4945	OXY USA WTP LP	TEXAS	DAWSON
WELCH	4211532398	WEST WELCH UNIT 4946	OXY USA WTP LP	TEXAS	DAWSON
WELCH	4211532408	WEST WELCH UNIT 4947	OXY USA WTP LP	TEXAS	DAWSON
WELCH	4211532395	WEST WELCH UNIT 4948	OXY USA WTP LP	TEXAS	DAWSON
WELCH	4211532394	WEST WELCH UNIT 4949	OXY USA WTP LP	TEXAS	DAWSON
WELCH	4211532412	WEST WELCH UNIT 4950	OXY USA WTP LP	TEXAS	DAWSON
WELCH	4211532388	WEST WELCH UNIT 4951	OXY USA WTP LP	TEXAS	DAWSON
WELCH	4211532460	WEST WELCH UNIT 4952	OXY USA WTP LP	TEXAS	DAWSON
WELCH	4211532461	WEST WELCH UNIT 4953	OXY USA WTP LP	TEXAS	DAWSON
WELCH	4211532462	WEST WELCH UNIT 4954	OXY USA WTP LP	TEXAS	DAWSON
WELCH	4211532493	WEST WELCH UNIT 4955	OXY USA WTP LP	TEXAS	DAWSON
WELCH	4211532517	WEST WELCH UNIT 4956	OXY USA WTP LP	TEXAS	DAWSON
WELCH	4211532518	WEST WELCH UNIT 4957	OXY USA WTP LP	TEXAS	DAWSON
WELCH	4211532562	WEST WELCH UNIT 4958	OXY USA WTP LP	TEXAS	DAWSON
WELCH	4211532580	WEST WELCH UNIT 4959	OXY USA WTP LP	TEXAS	DAWSON
WELCH	4211532599	WEST WELCH UNIT 4960	OXY USA WTP LP	TEXAS	DAWSON
WELCH	4211532600	WEST WELCH UNIT 4961	OXY USA WTP LP	TEXAS	DAWSON
WELCH	4211532629	WEST WELCH UNIT 4962	OXY USA WTP LP	TEXAS	DAWSON
WELCH	4211532628	WEST WELCH UNIT 4963	OXY USA WTP LP	TEXAS	DAWSON
WELCH	4211532643	WEST WELCH UNIT 4964	OXY USA WTP LP	TEXAS	DAWSON
WELCH	4211532948	WEST WELCH UNIT 4965	OXY USA WTP LP	TEXAS	DAWSON
WELCH	4211532949	WEST WELCH UNIT 4966	OXY USA WTP LP	TEXAS	DAWSON
WELCH	4211532997	WEST WELCH UNIT 4967	OXY USA WTP LP	TEXAS	DAWSON
WELCH	4211532998	WEST WELCH UNIT 4968	OXY USA WTP LP	TEXAS	DAWSON
WELCH	4211532999	WEST WELCH UNIT 4969	OXY USA WTP LP	TEXAS	DAWSON
WELCH	4211533465	WEST WELCH UNIT 4970	OXY USA WTP LP	TEXAS	DAWSON
WELCH	4211533589	WEST WELCH UNIT 4971	OXY USA WTP LP	TEXAS	DAWSON
WELCH	4211533619	WEST WELCH UNIT 4972	OXY USA WTP LP	TEXAS	DAWSON
WELCH	4211500169	WEST WELCH UNIT 5001	OXY USA WTP LP	TEXAS	DAWSON
WELCH	4211500170	WEST WELCH UNIT 5002	OXY USA WTP LP	TEXAS	DAWSON
WELCH	4211500171	WEST WELCH UNIT 5003	OXY USA WTP LP	TEXAS	DAWSON
WELCH	4211500172	WEST WELCH UNIT 5004	OXY USA WTP LP	TEXAS	DAWSON
WELCH	4211530021	WEST WELCH UNIT 5005	OXY USA WTP LP	TEXAS	DAWSON
WELCH	4211530028	WEST WELCH UNIT 5006	OXY USA WTP LP	TEXAS	DAWSON
WELCH	4211532561	WEST WELCH UNIT 5007	OXY USA WTP LP	TEXAS	DAWSON
WELCH	4211500115	WEST WELCH UNIT 5101	OXY USA WTP LP	TEXAS	DAWSON
WELCH	4211500116	WEST WELCH UNIT 5102	OXY USA WTP LP	TEXAS	DAWSON
WELCH	4211500117	WEST WELCH UNIT 5103	OXY USA WTP LP	TEXAS	DAWSON
WELCH	4211500118	WEST WELCH UNIT 5104	OXY USA WTP LP	TEXAS	DAWSON
WELCH	4211530048	WEST WELCH UNIT 5105	OXY USA WTP LP	TEXAS	DAWSON
WELCH	4211500243	WEST WELCH UNIT 5201	OXY USA WTP LP	TEXAS	DAWSON
WELCH	4211500246	WEST WELCH UNIT 5202	OXY USA WTP LP	TEXAS	DAWSON
WELCH	4211500248	WEST WELCH UNIT 5203	OXY USA WTP LP	TEXAS	DAWSON
WELCH	4211500250	WEST WELCH UNIT 5204	OXY USA WTP LP	TEXAS	DAWSON
WELCH	4211500251	WEST WELCH UNIT 5205	OXY USA WTP LP	TEXAS	DAWSON
WELCH	4211510582	WEST WELCH UNIT 5206	OXY USA WTP LP	TEXAS	DAWSON
WELCH	4211530035	WEST WELCH UNIT 5207	OXY USA WTP LP	TEXAS	DAWSON
WELCH	4211530034	WEST WELCH UNIT 5208	OXY USA WTP LP	TEXAS	DAWSON
WELCH	4211530051	WEST WELCH UNIT 5209	OXY USA WTP LP	TEXAS	DAWSON
WELCH	4211531752	WEST WELCH UNIT 5210	OXY USA WTP LP	TEXAS	DAWSON
WELCH	4211532084	WEST WELCH UNIT 5211	OXY USA WTP LP	TEXAS	DAWSON
WELCH	4211532072	WEST WELCH UNIT 5212	OXY USA WTP LP	TEXAS	DAWSON
WELCH	4211532076	WEST WELCH UNIT 5213	OXY USA WTP LP	TEXAS	DAWSON
WELCH	4211532077	WEST WELCH UNIT 5214	OXY USA WTP LP	TEXAS	DAWSON
WELCH	4211500595	WEST WELCH UNIT 5301	OXY USA WTP LP	TEXAS	DAWSON
WELCH	4211500596	WEST WELCH UNIT 5302	OXY USA WTP LP	TEXAS	DAWSON
WELCH	4211500597	WEST WELCH UNIT 5303	OXY USA WTP LP	TEXAS	DAWSON
WELCH	4211530031	WEST WELCH UNIT 5304	OXY USA WTP LP	TEXAS	DAWSON
WELCH	4211530049	WEST WELCH UNIT 5305	OXY USA WTP LP	TEXAS	DAWSON
WELCH	4211530046	WEST WELCH UNIT 5306	OXY USA WTP LP	TEXAS	DAWSON
WELCH	4211530050	WEST WELCH UNIT 5307	OXY USA WTP LP	TEXAS	DAWSON
WELCH	4211531864	WEST WELCH UNIT 5308	OXY USA WTP LP	TEXAS	DAWSON
WELCH	4211531751	WEST WELCH UNIT 5309	OXY USA WTP LP	TEXAS	DAWSON
WELCH	4211531971	WEST WELCH UNIT 5310	OXY USA WTP LP	TEXAS	DAWSON
WELCH	4211531970	WEST WELCH UNIT 5311	OXY USA WTP LP	TEXAS	DAWSON
WELCH	4211531969	WEST WELCH UNIT 5312	OXY USA WTP LP	TEXAS	DAWSON
WELCH	4211532083	WEST WELCH UNIT 5313	OXY USA WTP LP	TEXAS	DAWSON

Well Group	API	Well Name	Current Operator Name	State	County
WELCH	4211500290	WEST WELCH UNIT 5401	OXY USA WTP LP	TEXAS	DAWSON
WELCH	4211500291	WEST WELCH UNIT 5402	OXY USA WTP LP	TEXAS	DAWSON
WELCH	4211530005	WEST WELCH UNIT 5403	OXY USA WTP LP	TEXAS	DAWSON
WELCH	4211500844	WEST WELCH UNIT 5501	OXY USA WTP LP	TEXAS	DAWSON
WELCH	4211530044	WEST WELCH UNIT 5502	OXY USA WTP LP	TEXAS	DAWSON
WELCH	4211530118	WEST WELCH UNIT 5503	OXY USA WTP LP	TEXAS	DAWSON
WELCH	4211530117	WEST WELCH UNIT 5504	OXY USA WTP LP	TEXAS	DAWSON
WELCH	4211500571	WEST WELCH UNIT 5601	OXY USA WTP LP	TEXAS	DAWSON
WELCH	4211500572	WEST WELCH UNIT 5602	OXY USA WTP LP	TEXAS	DAWSON
WELCH	4211500240	WEST WELCH UNIT 5603	OXY USA WTP LP	TEXAS	DAWSON
WELCH	4211530110	WEST WELCH UNIT 5604	OXY USA WTP LP	TEXAS	DAWSON
WELCH	4211530111	WEST WELCH UNIT 5605	OXY USA WTP LP	TEXAS	DAWSON
WELCH	4211530112	WEST WELCH UNIT 5606	OXY USA WTP LP	TEXAS	DAWSON
WELCH	4211500305	WEST WELCH UNIT 5701	OXY USA WTP LP	TEXAS	DAWSON
WELCH	4211500306	WEST WELCH UNIT 5702	OXY USA WTP LP	TEXAS	DAWSON
WELCH	4211500307	WEST WELCH UNIT 5703	OXY USA WTP LP	TEXAS	DAWSON
WELCH	4211500308	WEST WELCH UNIT 5704	OXY USA WTP LP	TEXAS	DAWSON
WELCH	4211530047	WEST WELCH UNIT 5705	OXY USA WTP LP	TEXAS	DAWSON
WELCH	4211530101	WEST WELCH UNIT 5706	OXY USA WTP LP	TEXAS	DAWSON
WELCH	4211531548	WEST WELCH UNIT 5707	OXY USA WTP LP	TEXAS	DAWSON
WELCH	4211531697	WEST WELCH UNIT 5708	OXY USA WTP LP	TEXAS	DAWSON
WELCH	4211531605	WEST WELCH UNIT 5709	OXY USA WTP LP	TEXAS	DAWSON
WELCH	4211531606	WEST WELCH UNIT 5710	OXY USA WTP LP	TEXAS	DAWSON
WELCH	4211531755	WEST WELCH UNIT 5711	OXY USA WTP LP	TEXAS	DAWSON
WELCH	4211531756	WEST WELCH UNIT 5712	OXY USA WTP LP	TEXAS	DAWSON
WELCH	4211531968	WEST WELCH UNIT 5713	OXY USA WTP LP	TEXAS	DAWSON
WELCH	4211500585	WEST WELCH UNIT 5801	OXY USA WTP LP	TEXAS	DAWSON
WELCH	4211500586	WEST WELCH UNIT 5802	OXY USA WTP LP	TEXAS	DAWSON
WELCH	4211500587	WEST WELCH UNIT 5803	OXY USA WTP LP	TEXAS	DAWSON
WELCH	4211500588	WEST WELCH UNIT 5804	OXY USA WTP LP	TEXAS	DAWSON
WELCH	4211530099	WEST WELCH UNIT 5805	OXY USA WTP LP	TEXAS	DAWSON
WELCH	4211530100	WEST WELCH UNIT 5806	OXY USA WTP LP	TEXAS	DAWSON
WELCH	4211530102	WEST WELCH UNIT 5807	OXY USA WTP LP	TEXAS	DAWSON
WELCH	4211530250	WEST WELCH UNIT 5808	OXY USA WTP LP	TEXAS	DAWSON
WELCH	4211531388	WEST WELCH UNIT 5809	OXY USA WTP LP	TEXAS	DAWSON
WELCH	4211531607	WEST WELCH UNIT 5810	OXY USA WTP LP	TEXAS	DAWSON
WELCH	4211531638	WEST WELCH UNIT 5811	OXY USA WTP LP	TEXAS	DAWSON
WELCH	4211531639	WEST WELCH UNIT 5812	OXY USA WTP LP	TEXAS	DAWSON
WELCH	4211531644	WEST WELCH UNIT 5813	OXY USA WTP LP	TEXAS	DAWSON
WELCH	4211531662	WEST WELCH UNIT 5814	OXY USA WTP LP	TEXAS	DAWSON
WELCH	4211531653	WEST WELCH UNIT 5815	OXY USA WTP LP	TEXAS	DAWSON
WELCH	4211531741	WEST WELCH UNIT 5816	OXY USA WTP LP	TEXAS	DAWSON
WELCH	4211531740	WEST WELCH UNIT 5817	OXY USA WTP LP	TEXAS	DAWSON
WELCH	4211531738	WEST WELCH UNIT 5818	OXY USA WTP LP	TEXAS	DAWSON
WELCH	4211532875	WEST WELCH UNIT 5819	OXY USA WTP LP	TEXAS	DAWSON
WELCH	4211500686	WEST WELCH UNIT 5901	OXY USA WTP LP	TEXAS	DAWSON
WELCH	4211500687	WEST WELCH UNIT 5902	OXY USA WTP LP	TEXAS	DAWSON
WELCH	4211500310	WEST WELCH UNIT 6001	OXY USA WTP LP	TEXAS	DAWSON
WELCH	4211500452	WEST WELCH UNIT 6101	OXY USA WTP LP	TEXAS	DAWSON
WELCH	4211500453	WEST WELCH UNIT 6102	OXY USA WTP LP	TEXAS	DAWSON
WELCH	4211530108	WEST WELCH UNIT 6103	OXY USA WTP LP	TEXAS	DAWSON
WELCH	4211530116	WEST WELCH UNIT 6104	OXY USA WTP LP	TEXAS	DAWSON
WELCH	4211530109	WEST WELCH UNIT 6105	OXY USA WTP LP	TEXAS	DAWSON
WELCH	4211531643	WEST WELCH UNIT 6106	OXY USA WTP LP	TEXAS	DAWSON
WELCH	4211531654	WEST WELCH UNIT 6107	OXY USA WTP LP	TEXAS	DAWSON
WELCH	4211531642	WEST WELCH UNIT 6108	OXY USA WTP LP	TEXAS	DAWSON
WELCH	4211532454	WEST WELCH UNIT 6109	OXY USA WTP LP	TEXAS	DAWSON
WELCH	4211532514	WEST WELCH UNIT 6110	OXY USA WTP LP	TEXAS	DAWSON
WELCH	4211500283	WEST WELCH UNIT 6201 XW	OXY USA WTP LP	TEXAS	DAWSON
WELCH	4211500284	WEST WELCH UNIT 6202	OXY USA WTP LP	TEXAS	DAWSON
WELCH	4211530098	WEST WELCH UNIT 6203	OXY USA WTP LP	TEXAS	DAWSON
WELCH	4211530097	WEST WELCH UNIT 6204	OXY USA WTP LP	TEXAS	DAWSON
WELCH	4211530106	WEST WELCH UNIT 6205	OXY USA WTP LP	TEXAS	DAWSON
WELCH	4211530342	WEST WELCH UNIT 6206	OXY USA WTP LP	TEXAS	DAWSON
WELCH	4211531550	WEST WELCH UNIT 6207	OXY USA WTP LP	TEXAS	DAWSON
WELCH	4211531640	WEST WELCH UNIT 6209	OXY USA WTP LP	TEXAS	DAWSON
WELCH	4211531641	WEST WELCH UNIT 6210	OXY USA WTP LP	TEXAS	DAWSON
WELCH	4211531620	WEST WELCH UNIT 6211	OXY USA WTP LP	TEXAS	DAWSON
WELCH	4211531621	WEST WELCH UNIT 6212	OXY USA WTP LP	TEXAS	DAWSON
WELCH	4211500616	WEST WELCH UNIT 6301	OXY USA WTP LP	TEXAS	DAWSON
WELCH	4211500617	WEST WELCH UNIT 6302	OXY USA WTP LP	TEXAS	DAWSON
WELCH	4211500673	WEST WELCH UNIT 6401	OXY USA WTP LP	TEXAS	DAWSON
WELCH	4211500674	WEST WELCH UNIT 6402	OXY USA WTP LP	TEXAS	DAWSON
WELCH	4211532950	WEST WELCH UNIT 6403	OXY USA WTP LP	TEXAS	DAWSON
WELCH	4211532951	WEST WELCH UNIT 6404	OXY USA WTP LP	TEXAS	DAWSON
WELCH	4211500507	WEST WELCH UNIT 6502	OXY USA WTP LP	TEXAS	DAWSON
WELCH	4211532890	WEST WELCH UNIT 6503	OXY USA WTP LP	TEXAS	DAWSON
WELCH	4211500506	WEST WELCH UNIT 6601	OXY USA WTP LP	TEXAS	DAWSON
WELCH	4211500675	WEST WELCH UNIT 6701	OXY USA WTP LP	TEXAS	DAWSON
WELCH	4211500676	WEST WELCH UNIT 6702	OXY USA WTP LP	TEXAS	DAWSON
WELCH	4211500242	WEST WELCH UNIT 6801	OXY USA WTP LP	TEXAS	DAWSON
WELCH	4211500245	WEST WELCH UNIT 6802	OXY USA WTP LP	TEXAS	DAWSON
WELCH	4211500247	WEST WELCH UNIT 6803	OXY USA WTP LP	TEXAS	DAWSON
WELCH	4211500249	WEST WELCH UNIT 6804	OXY USA WTP LP	TEXAS	DAWSON

Well Group	API	Well Name	Current Operator Name	State	County
WELCH	4211530038	WEST WELCH UNIT 6805	OXY USA WTP LP	TEXAS	DAWSON
WELCH	4211530039	WEST WELCH UNIT 6806	OXY USA WTP LP	TEXAS	DAWSON
WELCH	4211530175	WEST WELCH UNIT 6807	OXY USA WTP LP	TEXAS	DAWSON
WELCH	4211530167	WEST WELCH UNIT 6808	OXY USA WTP LP	TEXAS	DAWSON
WELCH	4211532080	WEST WELCH UNIT 6809	OXY USA WTP LP	TEXAS	DAWSON
WELCH	4211532086	WEST WELCH UNIT 6810	OXY USA WTP LP	TEXAS	DAWSON
WELCH	4211532874	WEST WELCH UNIT 6811	OXY USA WTP LP	TEXAS	DAWSON
WELCH	4211500241	WEST WELCH UNIT 6901	OXY USA WTP LP	TEXAS	DAWSON
WELCH	4211500244	WEST WELCH UNIT 6902	OXY USA WTP LP	TEXAS	DAWSON
WELCH	4211510595	WEST WELCH UNIT 6903	OXY USA WTP LP	TEXAS	DAWSON
WELCH	4211530170	WEST WELCH UNIT 6904	OXY USA WTP LP	TEXAS	DAWSON
WELCH	4211532085	WEST WELCH UNIT 6905	OXY USA WTP LP	TEXAS	DAWSON
WELCH	4211532593	WEST WELCH UNIT 6906	OXY USA WTP LP	TEXAS	DAWSON
WELCH	4211500573	WEST WELCH UNIT 7001	OXY USA WTP LP	TEXAS	DAWSON
WELCH	4211500574	WEST WELCH UNIT 7002	OXY USA WTP LP	TEXAS	DAWSON
WELCH	4211580215	WEST WELCH UNIT 7003	OXY USA WTP LP	TEXAS	DAWSON
WELCH	4211530043	WEST WELCH UNIT 7004	OXY USA WTP LP	TEXAS	DAWSON
WELCH	4211530171	WEST WELCH UNIT 7005	OXY USA WTP LP	TEXAS	DAWSON
WELCH	4211531966	WEST WELCH UNIT 7006	OXY USA WTP LP	TEXAS	DAWSON
WELCH	4211532594	WEST WELCH UNIT 7007	OXY USA WTP LP	TEXAS	DAWSON
WELCH	4211500581	WEST WELCH UNIT 7101	OXY USA WTP LP	TEXAS	DAWSON
WELCH	4211500582	WEST WELCH UNIT 7102	OXY USA WTP LP	TEXAS	DAWSON
WELCH	4211500583	WEST WELCH UNIT 7103	OXY USA WTP LP	TEXAS	DAWSON
WELCH	4211500584	WEST WELCH UNIT 7104	OXY USA WTP LP	TEXAS	DAWSON
WELCH	4211510596	WEST WELCH UNIT 7105	OXY USA WTP LP	TEXAS	DAWSON
WELCH	4211530045	WEST WELCH UNIT 7106	OXY USA WTP LP	TEXAS	DAWSON
WELCH	4211530096	WEST WELCH UNIT 7107	OXY USA WTP LP	TEXAS	DAWSON
WELCH	4211530172	WEST WELCH UNIT 7108	OXY USA WTP LP	TEXAS	DAWSON
WELCH	4211530168	WEST WELCH UNIT 7109	OXY USA WTP LP	TEXAS	DAWSON
WELCH	4211530169	WEST WELCH UNIT 7110	OXY USA WTP LP	TEXAS	DAWSON
WELCH	4211530256	WEST WELCH UNIT 7111	OXY USA WTP LP	TEXAS	DAWSON
WELCH	4211531739	WEST WELCH UNIT 7112	OXY USA WTP LP	TEXAS	DAWSON
WELCH	4211531962	WEST WELCH UNIT 7113	OXY USA WTP LP	TEXAS	DAWSON
WELCH	4211532698	WEST WELCH UNIT 7114	OXY USA WTP LP	TEXAS	DAWSON
WELCH	4211500601	WEST WELCH UNIT 7201	OXY USA WTP LP	TEXAS	DAWSON
WELCH	4211500602	WEST WELCH UNIT 7202	OXY USA WTP LP	TEXAS	DAWSON
WELCH	4211530095	WEST WELCH UNIT 7203	OXY USA WTP LP	TEXAS	DAWSON
WELCH	4216501961	WEST WELCH UNIT 7301	OXY USA WTP LP	TEXAS	GAINES
WELCH	4216534050	WEST WELCH UNIT 7302	OXY USA WTP LP	TEXAS	GAINES
WELCH	4211532571	WEST WELCH UNIT 7303	OXY USA WTP LP	TEXAS	DAWSON
WELCH	4211500280	WEST WELCH UNIT 7610	OXY USA WTP LP	TEXAS	DAWSON
WELCH	4211500560	WEST WELCH UNIT 7701	OXY USA WTP LP	TEXAS	DAWSON
WELCH	4211500176	WEST WELCH UNIT 7901	OXY USA WTP LP	TEXAS	DAWSON
WELCH	4211500178	WEST WELCH UNIT 7902	OXY USA WTP LP	TEXAS	DAWSON
WELCH	4211510111	WEST WELCH UNIT 7903	OXY USA WTP LP	TEXAS	DAWSON
WELCH	4211510112	WEST WELCH UNIT 7904	OXY USA WTP LP	TEXAS	DAWSON
WELCH	4211510113	WEST WELCH UNIT 7905	OXY USA WTP LP	TEXAS	DAWSON
WELCH	4211500196	WEST WELCH UNIT 7911	OXY USA WTP LP	TEXAS	DAWSON
WELCH	4211532220	WEST WELCH UNIT 7912	OXY USA WTP LP	TEXAS	DAWSON
WELCH	4211532210	WEST WELCH UNIT 7913	OXY USA WTP LP	TEXAS	DAWSON
WELCH	4211532211	WEST WELCH UNIT 7914	OXY USA WTP LP	TEXAS	DAWSON
WELCH	4211532219	WEST WELCH UNIT 7915	OXY USA WTP LP	TEXAS	DAWSON
WELCH	4211532836	WEST WELCH UNIT 7916	OXY USA WTP LP	TEXAS	DAWSON
WEST SUNDOWN	4221900175	WEST SUNDOWN UNIT 001	OXY USA INC	TEXAS	HOCKLEY
WEST SUNDOWN	4221931936	WEST SUNDOWN UNIT 002	OXY USA INC	TEXAS	HOCKLEY
WEST SUNDOWN	4221900176	WEST SUNDOWN UNIT 003	OXY USA INC	TEXAS	HOCKLEY
WEST SUNDOWN	4221900173	WEST SUNDOWN UNIT 004	OXY USA INC	TEXAS	HOCKLEY
WEST SUNDOWN	4221910470	WEST SUNDOWN UNIT 005	OXY USA INC	TEXAS	HOCKLEY
WEST SUNDOWN	4221900174	WEST SUNDOWN UNIT 006	OXY USA INC	TEXAS	HOCKLEY
WEST SUNDOWN	4221901733	WEST SUNDOWN UNIT 007	OXY USA INC	TEXAS	HOCKLEY
WEST SUNDOWN	4221901742	WEST SUNDOWN UNIT 008	OXY USA INC	TEXAS	HOCKLEY
WEST SUNDOWN	4221901730	WEST SUNDOWN UNIT 009	OXY USA INC	TEXAS	HOCKLEY
WEST SUNDOWN	4221901644	WEST SUNDOWN UNIT 010	OXY USA INC	TEXAS	HOCKLEY
WEST SUNDOWN	4221901744	WEST SUNDOWN UNIT 011	OXY USA INC	TEXAS	HOCKLEY
WEST SUNDOWN	4221901728	WEST SUNDOWN UNIT 012	OXY USA INC	TEXAS	HOCKLEY
WEST SUNDOWN	4221933290	WEST SUNDOWN UNIT 013	OXY USA INC	TEXAS	HOCKLEY
WEST SUNDOWN	4221931941	WEST SUNDOWN UNIT 014	OXY USA INC	TEXAS	HOCKLEY
WEST SUNDOWN	4221933286	WEST SUNDOWN UNIT 015	OXY USA INC	TEXAS	HOCKLEY
WEST SUNDOWN	4221901731	WEST SUNDOWN UNIT 016	OXY USA INC	TEXAS	HOCKLEY
WEST SUNDOWN	4221901743	WEST SUNDOWN UNIT 017	OXY USA INC	TEXAS	HOCKLEY
WEST SUNDOWN	4221901729	WEST SUNDOWN UNIT 018	OXY USA INC	TEXAS	HOCKLEY
WEST SUNDOWN	4221901725	WEST SUNDOWN UNIT 019	OXY USA INC	TEXAS	HOCKLEY
WEST SUNDOWN	4221901745	WEST SUNDOWN UNIT 020	OXY USA INC	TEXAS	HOCKLEY
WEST SUNDOWN	4221901727	WEST SUNDOWN UNIT 021	OXY USA INC	TEXAS	HOCKLEY
WEST SUNDOWN	4221900601	WEST SUNDOWN UNIT 022	OXY USA INC	TEXAS	HOCKLEY
WEST SUNDOWN	4221932893	WEST SUNDOWN UNIT 023	OXY USA INC	TEXAS	HOCKLEY
WEST SUNDOWN	4221900374	WEST SUNDOWN UNIT 024	OXY USA INC	TEXAS	HOCKLEY
WEST SUNDOWN	4221901734	WEST SUNDOWN UNIT 025	OXY USA INC	TEXAS	HOCKLEY
WEST SUNDOWN	4221901746	WEST SUNDOWN UNIT 026	OXY USA INC	TEXAS	HOCKLEY
WEST SUNDOWN	4221901736	WEST SUNDOWN UNIT 027	OXY USA INC	TEXAS	HOCKLEY
WEST SUNDOWN	4221931940	WEST SUNDOWN UNIT 028	OXY USA INC	TEXAS	HOCKLEY
WEST SUNDOWN	4221900375	WEST SUNDOWN UNIT 029	OXY USA INC	TEXAS	HOCKLEY
WEST SUNDOWN	4221933291	WEST SUNDOWN UNIT 030	OXY USA INC	TEXAS	HOCKLEY
WEST SUNDOWN	4221931933	WEST SUNDOWN UNIT 031	OXY USA INC	TEXAS	HOCKLEY

Well Group	API	Well Name	Current Operator Name	State	County
WEST SUNDOWN	4221933287	WEST SUNDOWN UNIT 032	OXY USA INC	TEXAS	HOCKLEY
WEST SUNDOWN	4221901794	WEST SUNDOWN UNIT 033	OXY USA INC	TEXAS	HOCKLEY
WEST SUNDOWN	4221931571	WEST SUNDOWN UNIT 034	OXY USA INC	TEXAS	HOCKLEY
WEST SUNDOWN	4221901796	WEST SUNDOWN UNIT 035	OXY USA INC	TEXAS	HOCKLEY
WEST SUNDOWN	4221900599	WEST SUNDOWN UNIT 036	OXY USA INC	TEXAS	HOCKLEY
WEST SUNDOWN	4221902451	WEST SUNDOWN UNIT 037	OXY USA INC	TEXAS	HOCKLEY
WEST SUNDOWN	4221900373	WEST SUNDOWN UNIT 038	OXY USA INC	TEXAS	HOCKLEY
WEST SUNDOWN	4221901735	WEST SUNDOWN UNIT 039	OXY USA INC	TEXAS	HOCKLEY
WEST SUNDOWN	4221901747	WEST SUNDOWN UNIT 040	OXY USA INC	TEXAS	HOCKLEY
WEST SUNDOWN	4221901737	WEST SUNDOWN UNIT 041	OXY USA INC	TEXAS	HOCKLEY
WEST SUNDOWN	4221901793	WEST SUNDOWN UNIT 042	OXY USA INC	TEXAS	HOCKLEY
WEST SUNDOWN	4221931570	WEST SUNDOWN UNIT 043	OXY USA INC	TEXAS	HOCKLEY
WEST SUNDOWN	4221901795	WEST SUNDOWN UNIT 044	OXY USA INC	TEXAS	HOCKLEY
WEST SUNDOWN	4221901713	WEST SUNDOWN UNIT 045	OXY USA INC	TEXAS	HOCKLEY
WEST SUNDOWN	4221901717	WEST SUNDOWN UNIT 046	OXY USA INC	TEXAS	HOCKLEY
WEST SUNDOWN	4221901708	WEST SUNDOWN UNIT 047	OXY USA INC	TEXAS	HOCKLEY
WEST SUNDOWN	4221900310	WEST SUNDOWN UNIT 048	OXY USA INC	TEXAS	HOCKLEY
WEST SUNDOWN	4221900313	WEST SUNDOWN UNIT 049	OXY USA INC	TEXAS	HOCKLEY
WEST SUNDOWN	4221900309	WEST SUNDOWN UNIT 050	OXY USA INC	TEXAS	HOCKLEY
WEST SUNDOWN	4221901675	WEST SUNDOWN UNIT 051	OXY USA INC	TEXAS	HOCKLEY
WEST SUNDOWN	4221901756	WEST SUNDOWN UNIT 052	OXY USA INC	TEXAS	HOCKLEY
WEST SUNDOWN	4221932646	WEST SUNDOWN UNIT 052R H1	OXY USA INC	TEXAS	HOCKLEY
WEST SUNDOWN	4221901722	WEST SUNDOWN UNIT 053	OXY USA INC	TEXAS	HOCKLEY
WEST SUNDOWN	4221901723	WEST SUNDOWN UNIT 054	OXY USA INC	TEXAS	HOCKLEY
WEST SUNDOWN	4221901715	WEST SUNDOWN UNIT 055	OXY USA INC	TEXAS	HOCKLEY
WEST SUNDOWN	4221901719	WEST SUNDOWN UNIT 056	OXY USA INC	TEXAS	HOCKLEY
WEST SUNDOWN	4221900312	WEST SUNDOWN UNIT 057	OXY USA INC	TEXAS	HOCKLEY
WEST SUNDOWN	4221900311	WEST SUNDOWN UNIT 058	OXY USA INC	TEXAS	HOCKLEY
WEST SUNDOWN	4221910335	WEST SUNDOWN UNIT 059	OXY USA INC	TEXAS	HOCKLEY
WEST SUNDOWN	4221901753	WEST SUNDOWN UNIT 060	OXY USA INC	TEXAS	HOCKLEY
WEST SUNDOWN	4221901724	WEST SUNDOWN UNIT 061	OXY USA INC	TEXAS	HOCKLEY
WEST SUNDOWN	4221901755	WEST SUNDOWN UNIT 062	OXY USA INC	TEXAS	HOCKLEY
WEST SUNDOWN	4221901711	WEST SUNDOWN UNIT 063	OXY USA INC	TEXAS	HOCKLEY
WEST SUNDOWN	4221901721	WEST SUNDOWN UNIT 064 H1	OXY USA INC	TEXAS	HOCKLEY
WEST SUNDOWN	4221901707	WEST SUNDOWN UNIT 065	OXY USA INC	TEXAS	HOCKLEY
WEST SUNDOWN	4221900308	WEST SUNDOWN UNIT 066	OXY USA INC	TEXAS	HOCKLEY
WEST SUNDOWN	4221900314	WEST SUNDOWN UNIT 067	OXY USA INC	TEXAS	HOCKLEY
WEST SUNDOWN	4221900307	WEST SUNDOWN UNIT 068	OXY USA INC	TEXAS	HOCKLEY
WEST SUNDOWN	4221901718	WEST SUNDOWN UNIT 069 H2	OXY USA INC	TEXAS	HOCKLEY
WEST SUNDOWN	4221901754	WEST SUNDOWN UNIT 070 H1	OXY USA INC	TEXAS	HOCKLEY
WEST SUNDOWN	4221901720	WEST SUNDOWN UNIT 071	OXY USA INC	TEXAS	HOCKLEY
WEST SUNDOWN	4221900040	WEST SUNDOWN UNIT 072	OXY USA INC	TEXAS	HOCKLEY
WEST SUNDOWN	4221901901	WEST SUNDOWN UNIT 073	OCCIDENTAL PERMIAN LTD	TEXAS	HOCKLEY
WEST SUNDOWN	4221900041	WEST SUNDOWN UNIT 074	OXY USA INC	TEXAS	HOCKLEY
WEST SUNDOWN	4221901683	WEST SUNDOWN UNIT 075	OXY USA INC	TEXAS	HOCKLEY
WEST SUNDOWN	4221903209	WEST SUNDOWN UNIT 076 H2	OXY USA INC	TEXAS	HOCKLEY
WEST SUNDOWN	4221903205	WEST SUNDOWN UNIT 077	OXY USA INC	TEXAS	HOCKLEY
WEST SUNDOWN	4221901732	WEST SUNDOWN UNIT 078	OXY USA INC	TEXAS	HOCKLEY
WEST SUNDOWN	4221901674	WEST SUNDOWN UNIT 079	OXY USA INC	TEXAS	HOCKLEY
WEST SUNDOWN	4221901783	WEST SUNDOWN UNIT 080	OXY USA INC	TEXAS	HOCKLEY
WEST SUNDOWN	4221901775	WEST SUNDOWN UNIT 081	OXY USA INC	TEXAS	HOCKLEY
WEST SUNDOWN	4221901805	WEST SUNDOWN UNIT 082	OXY USA INC	TEXAS	HOCKLEY
WEST SUNDOWN	4221901771	WEST SUNDOWN UNIT 083 H1	OXY USA INC	TEXAS	HOCKLEY
WEST SUNDOWN	4221901767	WEST SUNDOWN UNIT 084	OXY USA INC	TEXAS	HOCKLEY
WEST SUNDOWN	4221901808	WEST SUNDOWN UNIT 085	OXY USA INC	TEXAS	HOCKLEY
WEST SUNDOWN	4221901763	WEST SUNDOWN UNIT 086	OXY USA INC	TEXAS	HOCKLEY
WEST SUNDOWN	4221901640	WEST SUNDOWN UNIT 087	OXY USA INC	TEXAS	HOCKLEY
WEST SUNDOWN	4221901657	WEST SUNDOWN UNIT 088	OXY USA INC	TEXAS	HOCKLEY
WEST SUNDOWN	4221901652	WEST SUNDOWN UNIT 089	OXY USA INC	TEXAS	HOCKLEY
WEST SUNDOWN	4221901694	WEST SUNDOWN UNIT 090	OXY USA INC	TEXAS	HOCKLEY
WEST SUNDOWN	4221901705	WEST SUNDOWN UNIT 091	OXY USA INC	TEXAS	HOCKLEY
WEST SUNDOWN	4221901693	WEST SUNDOWN UNIT 092 H2	OXY USA INC	TEXAS	HOCKLEY
WEST SUNDOWN	4221933677	WEST SUNDOWN UNIT 093	OXY USA INC	TEXAS	HOCKLEY
WEST SUNDOWN	4221900039	WEST SUNDOWN UNIT 094	OXY USA INC	TEXAS	HOCKLEY
WEST SUNDOWN	4221901903	WEST SUNDOWN UNIT 095	OXY USA INC	TEXAS	HOCKLEY
WEST SUNDOWN	4221901685	WEST SUNDOWN UNIT 096	OXY USA INC	TEXAS	HOCKLEY
WEST SUNDOWN	4221903211	WEST SUNDOWN UNIT 097	OXY USA INC	TEXAS	HOCKLEY
WEST SUNDOWN	4221901684	WEST SUNDOWN UNIT 098	OXY USA INC	TEXAS	HOCKLEY
WEST SUNDOWN	4221901800	WEST SUNDOWN UNIT 099	OXY USA INC	TEXAS	HOCKLEY
WEST SUNDOWN	4221901787	WEST SUNDOWN UNIT 100	OXY USA INC	TEXAS	HOCKLEY
WEST SUNDOWN	4221901802	WEST SUNDOWN UNIT 101	OXY USA INC	TEXAS	HOCKLEY
WEST SUNDOWN	4221901810	WEST SUNDOWN UNIT 102	OXY USA INC	TEXAS	HOCKLEY
WEST SUNDOWN	4221901779	WEST SUNDOWN UNIT 103	OXY USA INC	TEXAS	HOCKLEY
WEST SUNDOWN	4221901804	WEST SUNDOWN UNIT 104	OXY USA INC	TEXAS	HOCKLEY
WEST SUNDOWN	4221901806	WEST SUNDOWN UNIT 105	OXY USA INC	TEXAS	HOCKLEY
WEST SUNDOWN	4221901769	WEST SUNDOWN UNIT 106	OXY USA INC	TEXAS	HOCKLEY
WEST SUNDOWN	4221901807	WEST SUNDOWN UNIT 107	OXY USA INC	TEXAS	HOCKLEY
WEST SUNDOWN	4221901654	WEST SUNDOWN UNIT 108	OXY USA INC	TEXAS	HOCKLEY
WEST SUNDOWN	4221901676	WEST SUNDOWN UNIT 109	OXY USA INC	TEXAS	HOCKLEY
WEST SUNDOWN	4221901656	WEST SUNDOWN UNIT 110 H1	OXY USA INC	TEXAS	HOCKLEY
WEST SUNDOWN	4221901702	WEST SUNDOWN UNIT 111 H1	OXY USA INC	TEXAS	HOCKLEY
WEST SUNDOWN	4221901695	WEST SUNDOWN UNIT 112	OXY USA INC	TEXAS	HOCKLEY
WEST SUNDOWN	4221901704	WEST SUNDOWN UNIT 113	OXY USA INC	TEXAS	HOCKLEY
WEST SUNDOWN	4221900038	WEST SUNDOWN UNIT 114	OXY USA INC	TEXAS	HOCKLEY

Well Group	API	Well Name	Current Operator Name	State	County
WEST SUNDOWN	4221930098	WEST SUNDOWN UNIT 115	OXY USA INC	TEXAS	HOCKLEY
WEST SUNDOWN	4221901902	WEST SUNDOWN UNIT 116	OXY USA INC	TEXAS	HOCKLEY
WEST SUNDOWN	4221900037	WEST SUNDOWN UNIT 117	OXY USA INC	TEXAS	HOCKLEY
WEST SUNDOWN	4221903206	WEST SUNDOWN UNIT 118	OXY USA INC	TEXAS	HOCKLEY
WEST SUNDOWN	4221903208	WEST SUNDOWN UNIT 119 H2	OXY USA INC	TEXAS	HOCKLEY
WEST SUNDOWN	4221901682	WEST SUNDOWN UNIT 120	OXY USA INC	TEXAS	HOCKLEY
WEST SUNDOWN	4221901785	WEST SUNDOWN UNIT 121	OXY USA INC	TEXAS	HOCKLEY
WEST SUNDOWN	4221901801	WEST SUNDOWN UNIT 122	OXY USA INC	TEXAS	HOCKLEY
WEST SUNDOWN	4221901781	WEST SUNDOWN UNIT 123	OXY USA INC	TEXAS	HOCKLEY
WEST SUNDOWN	4221901777	WEST SUNDOWN UNIT 124	OXY USA INC	TEXAS	HOCKLEY
WEST SUNDOWN	4221932404	WEST SUNDOWN UNIT 125	OXY USA INC	TEXAS	HOCKLEY
WEST SUNDOWN	4221901803	WEST SUNDOWN UNIT 126 H2	OXY USA INC	TEXAS	HOCKLEY
WEST SUNDOWN	4221901773	WEST SUNDOWN UNIT 127	OXY USA INC	TEXAS	HOCKLEY
WEST SUNDOWN	4221901765	WEST SUNDOWN UNIT 128	OXY USA INC	TEXAS	HOCKLEY
WEST SUNDOWN	4221901641	WEST SUNDOWN UNIT 129	OXY USA INC	TEXAS	HOCKLEY
WEST SUNDOWN	4221901761	WEST SUNDOWN UNIT 130	OXY USA INC	TEXAS	HOCKLEY
WEST SUNDOWN	4221901651	WEST SUNDOWN UNIT 131 H1	OXY USA INC	TEXAS	HOCKLEY
WEST SUNDOWN	4221901655	WEST SUNDOWN UNIT 132	OXY USA INC	TEXAS	HOCKLEY
WEST SUNDOWN	4221901653	WEST SUNDOWN UNIT 133	OXY USA INC	TEXAS	HOCKLEY
WEST SUNDOWN	4221901691	WEST SUNDOWN UNIT 134 H2	OXY USA INC	TEXAS	HOCKLEY
WEST SUNDOWN	4221901703	WEST SUNDOWN UNIT 135	OXY USA INC	TEXAS	HOCKLEY
WEST SUNDOWN	4221901692	WEST SUNDOWN UNIT 136	OXY USA INC	TEXAS	HOCKLEY
WEST SUNDOWN	4221901710	WEST SUNDOWN UNIT 137	OXY USA INC	TEXAS	HOCKLEY
WEST SUNDOWN	4221901751	WEST SUNDOWN UNIT 138	OXY USA INC	TEXAS	HOCKLEY
WEST SUNDOWN	4221901709	WEST SUNDOWN UNIT 139 H1	OXY USA INC	TEXAS	HOCKLEY
WEST SUNDOWN	4221900111	WEST SUNDOWN UNIT 140	OXY USA INC	TEXAS	HOCKLEY
WEST SUNDOWN	4221900068	WEST SUNDOWN UNIT 141	OXY USA INC	TEXAS	HOCKLEY
WEST SUNDOWN	4221900112	WEST SUNDOWN UNIT 142	OXY USA INC	TEXAS	HOCKLEY
WEST SUNDOWN	4221903228	WEST SUNDOWN UNIT 143	OXY USA INC	TEXAS	HOCKLEY
WEST SUNDOWN	4221902292	WEST SUNDOWN UNIT 144	OCCIDENTAL PERMIAN LTD	TEXAS	HOCKLEY
WEST SUNDOWN	4221930070	WEST SUNDOWN UNIT 144R	OXY USA INC	TEXAS	HOCKLEY
WEST SUNDOWN	4221900043	WEST SUNDOWN UNIT 145	OXY USA INC	TEXAS	HOCKLEY
WEST SUNDOWN	4221901791	WEST SUNDOWN UNIT 146	OXY USA INC	TEXAS	HOCKLEY
WEST SUNDOWN	4221901812	WEST SUNDOWN UNIT 147	OXY USA INC	TEXAS	HOCKLEY
WEST SUNDOWN	4221901789	WEST SUNDOWN UNIT 148	OXY USA INC	TEXAS	HOCKLEY
WEST SUNDOWN	4221901689	WEST SUNDOWN UNIT 149	OXY USA INC	TEXAS	HOCKLEY
WEST SUNDOWN	4221901700	WEST SUNDOWN UNIT 150	OXY USA INC	TEXAS	HOCKLEY
WEST SUNDOWN	4221901688	WEST SUNDOWN UNIT 151	OXY USA INC	TEXAS	HOCKLEY
WEST SUNDOWN	4221901697	WEST SUNDOWN UNIT 152	OXY USA INC	TEXAS	HOCKLEY
WEST SUNDOWN	4221931934	WEST SUNDOWN UNIT 153 H1	OXY USA INC	TEXAS	HOCKLEY
WEST SUNDOWN	4221902552	WEST SUNDOWN UNIT 154	OXY USA INC	TEXAS	HOCKLEY
WEST SUNDOWN	4221901748	WEST SUNDOWN UNIT 155	OXY USA INC	TEXAS	HOCKLEY
WEST SUNDOWN	4221901716	WEST SUNDOWN UNIT 156	OXY USA INC	TEXAS	HOCKLEY
WEST SUNDOWN	4221901750	WEST SUNDOWN UNIT 157	OXY USA INC	TEXAS	HOCKLEY
WEST SUNDOWN	4221900069	WEST SUNDOWN UNIT 158	OXY USA INC	TEXAS	HOCKLEY
WEST SUNDOWN	4221900110	WEST SUNDOWN UNIT 159	OXY USA INC	TEXAS	HOCKLEY
WEST SUNDOWN	4221900067	WEST SUNDOWN UNIT 160	OXY USA INC	TEXAS	HOCKLEY
WEST SUNDOWN	4221902291	WEST SUNDOWN UNIT 161	OXY USA INC	TEXAS	HOCKLEY
WEST SUNDOWN	4221900044	WEST SUNDOWN UNIT 162	OXY USA INC	TEXAS	HOCKLEY
WEST SUNDOWN	4221902289	WEST SUNDOWN UNIT 163	OCCIDENTAL PERMIAN LTD	TEXAS	HOCKLEY
WEST SUNDOWN	4221934767	WEST SUNDOWN UNIT 163R	OXY USA INC	TEXAS	HOCKLEY
WEST SUNDOWN	4221901726	WEST SUNDOWN UNIT 164	OXY USA INC	TEXAS	HOCKLEY
WEST SUNDOWN	4221901792	WEST SUNDOWN UNIT 165	OXY USA INC	TEXAS	HOCKLEY
WEST SUNDOWN	4221901811	WEST SUNDOWN UNIT 166	OXY USA INC	TEXAS	HOCKLEY
WEST SUNDOWN	4221901698	WEST SUNDOWN UNIT 167	OXY USA INC	TEXAS	HOCKLEY
WEST SUNDOWN	4221901690	WEST SUNDOWN UNIT 168	OXY USA INC	TEXAS	HOCKLEY
WEST SUNDOWN	4221901699	WEST SUNDOWN UNIT 169 H2	OXY USA INC	TEXAS	HOCKLEY
WEST SUNDOWN	4221901701	WEST SUNDOWN UNIT 170	OXY USA INC	TEXAS	HOCKLEY
WEST SUNDOWN	4221932894	WEST SUNDOWN UNIT 171	OXY USA INC	TEXAS	HOCKLEY
WEST SUNDOWN	4221902553	WEST SUNDOWN UNIT 172	OXY USA INC	TEXAS	HOCKLEY
WEST SUNDOWN	4221933298	WEST SUNDOWN UNIT 173	OXY USA INC	TEXAS	HOCKLEY
WEST SUNDOWN	4221901712	WEST SUNDOWN UNIT 174	OXY USA INC	TEXAS	HOCKLEY
WEST SUNDOWN	4221901749	WEST SUNDOWN UNIT 175	OXY USA INC	TEXAS	HOCKLEY
WEST SUNDOWN	4221901714	WEST SUNDOWN UNIT 176	OXY USA INC	TEXAS	HOCKLEY
WEST SUNDOWN	4221900113	WEST SUNDOWN UNIT 177	OXY USA INC	TEXAS	HOCKLEY
WEST SUNDOWN	4221900066	WEST SUNDOWN UNIT 178	OXY USA INC	TEXAS	HOCKLEY
WEST SUNDOWN	4221900109	WEST SUNDOWN UNIT 179	OXY USA INC	TEXAS	HOCKLEY
WEST SUNDOWN	4221900042	WEST SUNDOWN UNIT 180	OXY USA INC	TEXAS	HOCKLEY
WEST SUNDOWN	4221902290	WEST SUNDOWN UNIT 181	OCCIDENTAL PERMIAN LTD	TEXAS	HOCKLEY
WEST SUNDOWN	4221900094	WEST SUNDOWN UNIT 182	OXY USA INC	TEXAS	HOCKLEY
WEST SUNDOWN	4221901790	WEST SUNDOWN UNIT 183	OXY USA INC	TEXAS	HOCKLEY
WEST SUNDOWN	4221901809	WEST SUNDOWN UNIT 184	OXY USA INC	TEXAS	HOCKLEY
WEST SUNDOWN	4221901643	WEST SUNDOWN UNIT 185	OXY USA INC	TEXAS	HOCKLEY
WEST SUNDOWN	4221901686	WEST SUNDOWN UNIT 186	OXY USA INC	TEXAS	HOCKLEY
WEST SUNDOWN	4221901645	WEST SUNDOWN UNIT 187	OXY USA INC	TEXAS	HOCKLEY
WEST SUNDOWN	4221901687	WEST SUNDOWN UNIT 188	OXY USA INC	TEXAS	HOCKLEY
WEST SUNDOWN	4221936566	WEST SUNDOWN UNIT 189 H1	OXY USA INC	TEXAS	HOCKLEY
WEST SUNDOWN	4221901696	WEST SUNDOWN UNIT 190	OXY USA INC	TEXAS	HOCKLEY
WEST SUNDOWN	4221931935	WEST SUNDOWN UNIT 191	OXY USA INC	TEXAS	HOCKLEY
WEST SUNDOWN	4221901677	WEST SUNDOWN UNIT 192	OXY USA INC	TEXAS	HOCKLEY
WEST SUNDOWN	4221901766	WEST SUNDOWN UNIT 193	OXY USA INC	TEXAS	HOCKLEY
WEST SUNDOWN	4221901784	WEST SUNDOWN UNIT 194	OXY USA INC	TEXAS	HOCKLEY
WEST SUNDOWN	4221901770	WEST SUNDOWN UNIT 195	OXY USA INC	TEXAS	HOCKLEY
WEST SUNDOWN	4221901772	WEST SUNDOWN UNIT 196	OXY USA INC	TEXAS	HOCKLEY

Well Group	API	Well Name	Current Operator Name	State	County
WEST SUNDOWN	4221901786	WEST SUNDOWN UNIT 197	OXY USA INC	TEXAS	HOCKLEY
WEST SUNDOWN	4221901778	WEST SUNDOWN UNIT 198	OXY USA INC	TEXAS	HOCKLEY
WEST SUNDOWN	4221901782	WEST SUNDOWN UNIT 199	OXY USA INC	TEXAS	HOCKLEY
WEST SUNDOWN	4221901774	WEST SUNDOWN UNIT 200	OXY USA INC	TEXAS	HOCKLEY
WEST SUNDOWN	4221932383	WEST SUNDOWN UNIT 201	OXY USA INC	TEXAS	HOCKLEY
WEST SUNDOWN	4221901780	WEST SUNDOWN UNIT 202	OXY USA INC	TEXAS	HOCKLEY
WEST SUNDOWN	4221901768	WEST SUNDOWN UNIT 203	OXY USA INC	TEXAS	HOCKLEY
WEST SUNDOWN	4221901642	WEST SUNDOWN UNIT 204	OXY USA INC	TEXAS	HOCKLEY
WEST SUNDOWN	4221932380	WEST SUNDOWN UNIT 205	OXY USA INC	TEXAS	HOCKLEY
WEST SUNDOWN	4221901776	WEST SUNDOWN UNIT 206	OXY USA INC	TEXAS	HOCKLEY
WEST SUNDOWN	4221901759	WEST SUNDOWN UNIT 207	OXY USA INC	TEXAS	HOCKLEY
WEST SUNDOWN	4221932382	WEST SUNDOWN UNIT 208	OXY USA INC	TEXAS	HOCKLEY
WEST SUNDOWN	4221901764	WEST SUNDOWN UNIT 209	OXY USA INC	TEXAS	HOCKLEY
WEST SUNDOWN	4221901706	WEST SUNDOWN UNIT 210	OXY USA INC	TEXAS	HOCKLEY
WEST SUNDOWN	4221901788	WEST SUNDOWN UNIT 211	OXY USA INC	TEXAS	HOCKLEY
WEST SUNDOWN	4221901529	WEST SUNDOWN UNIT 212	OXY USA INC	TEXAS	HOCKLEY
WEST SUNDOWN	4221901760	WEST SUNDOWN UNIT 213	OXY USA INC	TEXAS	HOCKLEY
WEST SUNDOWN	4221932651	WEST SUNDOWN UNIT 214	OXY USA INC	TEXAS	HOCKLEY
WEST SUNDOWN	4221901762	WEST SUNDOWN UNIT 215	OXY USA INC	TEXAS	HOCKLEY
WEST SUNDOWN	4221936048	WEST SUNDOWN UNIT 215R	OXY USA INC	TEXAS	HOCKLEY
WEST SUNDOWN	4221902625	WEST SUNDOWN UNIT 216	OXY USA INC	TEXAS	HOCKLEY
WEST SUNDOWN	4221933036	WEST SUNDOWN UNIT 217	OXY USA INC	TEXAS	HOCKLEY
WEST SUNDOWN	4221902623	WEST SUNDOWN UNIT 218	OXY USA INC	TEXAS	HOCKLEY
WEST SUNDOWN	4221902624	WEST SUNDOWN UNIT 219	OXY USA INC	TEXAS	HOCKLEY
WEST SUNDOWN	4221930074	WEST SUNDOWN UNIT 220	OXY USA INC	TEXAS	HOCKLEY
WEST SUNDOWN	4221902628	WEST SUNDOWN UNIT 221	OXY USA INC	TEXAS	HOCKLEY
WEST SUNDOWN	4221902626	WEST SUNDOWN UNIT 222 H2	OXY USA INC	TEXAS	HOCKLEY
WEST SUNDOWN	4221933035	WEST SUNDOWN UNIT 223	OXY USA INC	TEXAS	HOCKLEY
WEST SUNDOWN	4221902627	WEST SUNDOWN UNIT 224	OXY USA INC	TEXAS	HOCKLEY
WEST SUNDOWN	4221933618	WEST SUNDOWN UNIT 224R	OXY USA INC	TEXAS	HOCKLEY
WEST SUNDOWN	4221937460	WEST SUNDOWN UNIT 225	OXY USA INC	TEXAS	HOCKLEY
WEST SUNDOWN	4221937461	WEST SUNDOWN UNIT 226	OXY USA INC	TEXAS	HOCKLEY
WEST SUNDOWN	4221937462	WEST SUNDOWN UNIT 227H	OXY USA INC	TEXAS	HOCKLEY
WEST SUNDOWN	4221937463	WEST SUNDOWN UNIT 228	OXY USA INC	TEXAS	HOCKLEY
WEST SUNDOWN	4221937464	WEST SUNDOWN UNIT 229H	OXY USA INC	TEXAS	HOCKLEY
WEST SUNDOWN	4221937479	WEST SUNDOWN UNIT 230H	OXY USA INC	TEXAS	HOCKLEY
WEST SUNDOWN	4221937428	WEST SUNDOWN UNIT 232	OXY USA INC	TEXAS	HOCKLEY
WEST SUNDOWN	4221937429	WEST SUNDOWN UNIT 233	OXY USA INC	TEXAS	HOCKLEY
WEST SUNDOWN	4221937430	WEST SUNDOWN UNIT 234	OXY USA INC	TEXAS	HOCKLEY
WEST SUNDOWN	4221937431	WEST SUNDOWN UNIT 235	OXY USA INC	TEXAS	HOCKLEY
WEST SUNDOWN	4221937432	WEST SUNDOWN UNIT 236	OXY USA INC	TEXAS	HOCKLEY
WEST SUNDOWN	4221937433	WEST SUNDOWN UNIT 237	OXY USA INC	TEXAS	HOCKLEY
WEST SUNDOWN	4221937434	WEST SUNDOWN UNIT 238	OXY USA INC	TEXAS	HOCKLEY
WEST SUNDOWN	4221937435	WEST SUNDOWN UNIT 240	OXY USA INC	TEXAS	HOCKLEY
WEST SUNDOWN	4221937436	WEST SUNDOWN UNIT 241	OXY USA INC	TEXAS	HOCKLEY
WEST SUNDOWN	4221937437	WEST SUNDOWN UNIT 242	OXY USA INC	TEXAS	HOCKLEY
WEST SUNDOWN	4221937438	WEST SUNDOWN UNIT 243	OXY USA INC	TEXAS	HOCKLEY
WEST SUNDOWN	4221937439	WEST SUNDOWN UNIT 244	OXY USA INC	TEXAS	HOCKLEY
WEST SUNDOWN	4221937449	WEST SUNDOWN UNIT 245	OXY USA INC	TEXAS	HOCKLEY
WEST SUNDOWN	4221937448	WEST SUNDOWN UNIT 246D	OXY USA INC	TEXAS	HOCKLEY
WEST SUNDOWN	4221937450	WEST SUNDOWN UNIT 247	OXY USA INC	TEXAS	HOCKLEY
WEST SUNDOWN	4221937459	WEST SUNDOWN UNIT 248	OXY USA INC	TEXAS	HOCKLEY
WEST SUNDOWN	4221937392	WEST SUNDOWN UNIT 79R	OXY USA INC	TEXAS	HOCKLEY
WRKM UNIT	4221937457	CHALK HILLS DISPOSAL 505	OCCIDENTAL PERMIAN LTD	TEXAS	HOCKLEY
WRKM UNIT	4221902536	WEST RKM UNIT 001	OCCIDENTAL PERMIAN LTD	TEXAS	HOCKLEY
WRKM UNIT	4221902535	WEST RKM UNIT 002 WI	OCCIDENTAL PERMIAN LTD	TEXAS	HOCKLEY
WRKM UNIT	4221902637	WEST RKM UNIT 003 WI	OCCIDENTAL PERMIAN LTD	TEXAS	HOCKLEY
WRKM UNIT	4221902539	WEST RKM UNIT 004	OCCIDENTAL PERMIAN LTD	TEXAS	HOCKLEY
WRKM UNIT	4221903212	WEST RKM UNIT 005 WI	OCCIDENTAL PERMIAN LTD	TEXAS	HOCKLEY
WRKM UNIT	4221902661	WEST RKM UNIT 006 WI	OCCIDENTAL PERMIAN LTD	TEXAS	HOCKLEY
WRKM UNIT	4221902533	WEST RKM UNIT 007	OCCIDENTAL PERMIAN LTD	TEXAS	HOCKLEY
WRKM UNIT	4221902696	WEST RKM UNIT 008 WI	OCCIDENTAL PERMIAN LTD	TEXAS	HOCKLEY
WRKM UNIT	4221902697	WEST RKM UNIT 009	OCCIDENTAL PERMIAN LTD	TEXAS	HOCKLEY
WRKM UNIT	4221902117	WEST RKM UNIT 010 WI	OCCIDENTAL PERMIAN LTD	TEXAS	HOCKLEY
WRKM UNIT	4221902639	WEST RKM UNIT 011	OCCIDENTAL PERMIAN LTD	TEXAS	HOCKLEY
WRKM UNIT	4221902534	WEST RKM UNIT 012	OCCIDENTAL PERMIAN LTD	TEXAS	HOCKLEY
WRKM UNIT	4221902695	WEST RKM UNIT 013	OCCIDENTAL PERMIAN LTD	TEXAS	HOCKLEY
WRKM UNIT	4221902119	WEST RKM UNIT 014	OCCIDENTAL PERMIAN LTD	TEXAS	HOCKLEY
WRKM UNIT	4221902658	WEST RKM UNIT 015	OCCIDENTAL PERMIAN LTD	TEXAS	HOCKLEY
WRKM UNIT	4221902657	WEST RKM UNIT 016	OCCIDENTAL PERMIAN LTD	TEXAS	HOCKLEY
WRKM UNIT	4221902656	WEST RKM UNIT 017 WI	OCCIDENTAL PERMIAN LTD	TEXAS	HOCKLEY
WRKM UNIT	4221902532	WEST RKM UNIT 018	OCCIDENTAL PERMIAN LTD	TEXAS	HOCKLEY
WRKM UNIT	4221902531	WEST RKM UNIT 019 WI	OCCIDENTAL PERMIAN LTD	TEXAS	HOCKLEY
WRKM UNIT	4221902698	WEST RKM UNIT 020	OCCIDENTAL PERMIAN LTD	TEXAS	HOCKLEY
WRKM UNIT	4221902699	WEST RKM UNIT 021 WI	OCCIDENTAL PERMIAN LTD	TEXAS	HOCKLEY
WRKM UNIT	4221902113	WEST RKM UNIT 022	OCCIDENTAL PERMIAN LTD	TEXAS	HOCKLEY
WRKM UNIT	4221902115	WEST RKM UNIT 023 WI	OCCIDENTAL PERMIAN LTD	TEXAS	HOCKLEY
WRKM UNIT	4221902638	WEST RKM UNIT 024	OCCIDENTAL PERMIAN LTD	TEXAS	HOCKLEY
WRKM UNIT	4221902640	WEST RKM UNIT 025 WI	OCCIDENTAL PERMIAN LTD	TEXAS	HOCKLEY
WRKM UNIT	4221902655	WEST RKM UNIT 026 WI	OCCIDENTAL PERMIAN LTD	TEXAS	HOCKLEY
WRKM UNIT	4221901339	WEST RKM UNIT 027	OCCIDENTAL PERMIAN LTD	TEXAS	HOCKLEY
WRKM UNIT	4221900155	WEST RKM UNIT 028 WI	OCCIDENTAL PERMIAN LTD	TEXAS	HOCKLEY
WRKM UNIT	4221902178	WEST RKM UNIT 029	OCCIDENTAL PERMIAN LTD	TEXAS	HOCKLEY
WRKM UNIT	4221902466	WEST RKM UNIT 030 WI	OCCIDENTAL PERMIAN LTD	TEXAS	HOCKLEY

Well Group	API	Well Name	Current Operator Name	State	County
WRKM UNIT	4221902469	WEST RKM UNIT 031	OCCIDENTAL PERMIAN LTD	TEXAS	HOCKLEY
WRKM UNIT	4221902471	WEST RKM UNIT 032 WI	OCCIDENTAL PERMIAN LTD	TEXAS	HOCKLEY
WRKM UNIT	4221901358	WEST RKM UNIT 033	OCCIDENTAL PERMIAN LTD	TEXAS	HOCKLEY
WRKM UNIT	4221902468	WEST RKM UNIT 034 WI	OCCIDENTAL PERMIAN LTD	TEXAS	HOCKLEY
WRKM UNIT	4221902654	WEST RKM UNIT 035	OCCIDENTAL PERMIAN LTD	TEXAS	HOCKLEY
WRKM UNIT	4221901356	WEST RKM UNIT 036 WI	OCCIDENTAL PERMIAN LTD	TEXAS	HOCKLEY
WRKM UNIT	4221901357	WEST RKM UNIT 037	OCCIDENTAL PERMIAN LTD	TEXAS	HOCKLEY
WRKM UNIT	4221902177	WEST RKM UNIT 038 WI	OCCIDENTAL PERMIAN LTD	TEXAS	HOCKLEY
WRKM UNIT	4221901524	WEST RKM UNIT 039	OCCIDENTAL PERMIAN LTD	TEXAS	HOCKLEY
WRKM UNIT	4221902467	WEST RKM UNIT 040 WI	OCCIDENTAL PERMIAN LTD	TEXAS	HOCKLEY
WRKM UNIT	4221902470	WEST RKM UNIT 041 WI	OCCIDENTAL PERMIAN LTD	TEXAS	HOCKLEY
WRKM UNIT	4221902652	WEST RKM UNIT 042 WI	OCCIDENTAL PERMIAN LTD	TEXAS	HOCKLEY
WRKM UNIT	4221902653	WEST RKM UNIT 043	OCCIDENTAL PERMIAN LTD	TEXAS	HOCKLEY
WRKM UNIT	4221900198	WEST RKM UNIT 044 WI	OCCIDENTAL PERMIAN LTD	TEXAS	HOCKLEY
WRKM UNIT	4221900200	WEST RKM UNIT 045	OCCIDENTAL PERMIAN LTD	TEXAS	HOCKLEY
WRKM UNIT	4221900222	WEST RKM UNIT 046 WI	OCCIDENTAL PERMIAN LTD	TEXAS	HOCKLEY
WRKM UNIT	4221900225	WEST RKM UNIT 047	OCCIDENTAL PERMIAN LTD	TEXAS	HOCKLEY
WRKM UNIT	4221901939	WEST RKM UNIT 048	OCCIDENTAL PERMIAN LTD	TEXAS	HOCKLEY
WRKM UNIT	4221902659	WEST RKM UNIT 049	OCCIDENTAL PERMIAN LTD	TEXAS	HOCKLEY
WRKM UNIT	4221900202	WEST RKM UNIT 050	OCCIDENTAL PERMIAN LTD	TEXAS	HOCKLEY
WRKM UNIT	4221900223	WEST RKM UNIT 051 WI	OCCIDENTAL PERMIAN LTD	TEXAS	HOCKLEY
WRKM UNIT	4221902649	WEST RKM UNIT 052	OCCIDENTAL PERMIAN LTD	TEXAS	HOCKLEY
WRKM UNIT	4221902650	WEST RKM UNIT 053 WI	OCCIDENTAL PERMIAN LTD	TEXAS	HOCKLEY
WRKM UNIT	4221900194	WEST RKM UNIT 054 WI	OCCIDENTAL PERMIAN LTD	TEXAS	HOCKLEY
WRKM UNIT	4221900196	WEST RKM UNIT 055 WI	OCCIDENTAL PERMIAN LTD	TEXAS	HOCKLEY
WRKM UNIT	4221900221	WEST RKM UNIT 056 WI	OCCIDENTAL PERMIAN LTD	TEXAS	HOCKLEY
WRKM UNIT	4221900224	WEST RKM UNIT 057 WI	OCCIDENTAL PERMIAN LTD	TEXAS	HOCKLEY
WRKM UNIT	4221902104	WEST RKM UNIT 058	OCCIDENTAL PERMIAN LTD	TEXAS	HOCKLEY
WRKM UNIT	4221900395	WEST RKM UNIT 059 WI	OCCIDENTAL PERMIAN LTD	TEXAS	HOCKLEY
WRKM UNIT	4221900399	WEST RKM UNIT 060	OCCIDENTAL PERMIAN LTD	TEXAS	HOCKLEY
WRKM UNIT	4221900397	WEST RKM UNIT 061	OCCIDENTAL PERMIAN LTD	TEXAS	HOCKLEY
WRKM UNIT	4221902651	WEST RKM UNIT 062	OCCIDENTAL PERMIAN LTD	TEXAS	HOCKLEY
WRKM UNIT	4221902097	WEST RKM UNIT 063	OCCIDENTAL PERMIAN LTD	TEXAS	HOCKLEY
WRKM UNIT	4221900199	WEST RKM UNIT 064	OCCIDENTAL PERMIAN LTD	TEXAS	HOCKLEY
WRKM UNIT	4221900201	WEST RKM UNIT 065	OCCIDENTAL PERMIAN LTD	TEXAS	HOCKLEY
WRKM UNIT	4221901914	WEST RKM UNIT 066	OCCIDENTAL PERMIAN LTD	TEXAS	HOCKLEY
WRKM UNIT	4221901451	WEST RKM UNIT 067 WI	OCCIDENTAL PERMIAN LTD	TEXAS	HOCKLEY
WRKM UNIT	4221901386	WEST RKM UNIT 068	OCCIDENTAL PERMIAN LTD	TEXAS	HOCKLEY
WRKM UNIT	4221900396	WEST RKM UNIT 069	OCCIDENTAL PERMIAN LTD	TEXAS	HOCKLEY
WRKM UNIT	4221900382	WEST RKM UNIT 070	OCCIDENTAL PERMIAN LTD	TEXAS	HOCKLEY
WRKM UNIT	4221900393	WEST RKM UNIT 071 WI	OCCIDENTAL PERMIAN LTD	TEXAS	HOCKLEY
WRKM UNIT	4221902672	WEST RKM UNIT 072	OCCIDENTAL PERMIAN LTD	TEXAS	HOCKLEY
WRKM UNIT	4221900228	WEST RKM UNIT 073 WI	OCCIDENTAL PERMIAN LTD	TEXAS	HOCKLEY
WRKM UNIT	4221900197	WEST RKM UNIT 074	OCCIDENTAL PERMIAN LTD	TEXAS	HOCKLEY
WRKM UNIT	4221902332	WEST RKM UNIT 075 WI	OCCIDENTAL PERMIAN LTD	TEXAS	HOCKLEY
WRKM UNIT	4221901452	WEST RKM UNIT 076 WI	OCCIDENTAL PERMIAN LTD	TEXAS	HOCKLEY
WRKM UNIT	4221900392	WEST RKM UNIT 077	OCCIDENTAL PERMIAN LTD	TEXAS	HOCKLEY
WRKM UNIT	4221900398	WEST RKM UNIT 078 WI	OCCIDENTAL PERMIAN LTD	TEXAS	HOCKLEY
WRKM UNIT	4221900394	WEST RKM UNIT 079	OCCIDENTAL PERMIAN LTD	TEXAS	HOCKLEY
WRKM UNIT	4221902648	WEST RKM UNIT 080 WI	OCCIDENTAL PERMIAN LTD	TEXAS	HOCKLEY
WRKM UNIT	4221900120	WEST RKM UNIT 081	OCCIDENTAL PERMIAN LTD	TEXAS	HOCKLEY
WRKM UNIT	4221900193	WEST RKM UNIT 082	OCCIDENTAL PERMIAN LTD	TEXAS	HOCKLEY
WRKM UNIT	4221900195	WEST RKM UNIT 083	OCCIDENTAL PERMIAN LTD	TEXAS	HOCKLEY
WRKM UNIT	4221901472	WEST RKM UNIT 084 WI	OCCIDENTAL PERMIAN LTD	TEXAS	HOCKLEY
WRKM UNIT	4221901387	WEST RKM UNIT 085 WI	OCCIDENTAL PERMIAN LTD	TEXAS	HOCKLEY
WRKM UNIT	4221901450	WEST RKM UNIT 086 WI	OCCIDENTAL PERMIAN LTD	TEXAS	HOCKLEY
WRKM UNIT	4221902010	WEST RKM UNIT 087	OCCIDENTAL PERMIAN LTD	TEXAS	HOCKLEY
WRKM UNIT	4221902012	WEST RKM UNIT 088	OCCIDENTAL PERMIAN LTD	TEXAS	HOCKLEY
WRKM UNIT	4221903269	WEST RKM UNIT 089	OCCIDENTAL PERMIAN LTD	TEXAS	HOCKLEY
WRKM UNIT	4221903270	WEST RKM UNIT 090	OCCIDENTAL PERMIAN LTD	TEXAS	HOCKLEY
WRKM UNIT	4221902295	WEST RKM UNIT 091	OCCIDENTAL PERMIAN LTD	TEXAS	HOCKLEY
WRKM UNIT	4221902296	WEST RKM UNIT 092	OCCIDENTAL PERMIAN LTD	TEXAS	HOCKLEY
WRKM UNIT	4221902458	WEST RKM UNIT 093	OCCIDENTAL PERMIAN LTD	TEXAS	HOCKLEY
WRKM UNIT	4221902009	WEST RKM UNIT 094	OCCIDENTAL PERMIAN LTD	TEXAS	HOCKLEY
WRKM UNIT	4221902013	WEST RKM UNIT 095	OCCIDENTAL PERMIAN LTD	TEXAS	HOCKLEY
WRKM UNIT	4221902008	WEST RKM UNIT 096 WI	OCCIDENTAL PERMIAN LTD	TEXAS	HOCKLEY
WRKM UNIT	4221902011	WEST RKM UNIT 097	OCCIDENTAL PERMIAN LTD	TEXAS	HOCKLEY
WRKM UNIT	4221901455	WEST RKM UNIT 098 WI	OCCIDENTAL PERMIAN LTD	TEXAS	HOCKLEY
WRKM UNIT	4221901456	WEST RKM UNIT 099	OCCIDENTAL PERMIAN LTD	TEXAS	HOCKLEY
WRKM UNIT	4221903140	WEST RKM UNIT 100 WC	OCCIDENTAL PERMIAN LTD	TEXAS	HOCKLEY
WRKM UNIT	4221903141	WEST RKM UNIT 101	OCCIDENTAL PERMIAN LTD	TEXAS	HOCKLEY
WRKM UNIT	4221901823	WEST RKM UNIT 102 WI	OCCIDENTAL PERMIAN LTD	TEXAS	HOCKLEY
WRKM UNIT	4221901350	WEST RKM UNIT 103 WI	OCCIDENTAL PERMIAN LTD	TEXAS	HOCKLEY
WRKM UNIT	4221901349	WEST RKM UNIT 104	OCCIDENTAL PERMIAN LTD	TEXAS	HOCKLEY
WRKM UNIT	4221902566	WEST RKM UNIT 105	OCCIDENTAL PERMIAN LTD	TEXAS	HOCKLEY
WRKM UNIT	4221902565	WEST RKM UNIT 106	OCCIDENTAL PERMIAN LTD	TEXAS	HOCKLEY
WRKM UNIT	4221901660	WEST RKM UNIT 107	OCCIDENTAL PERMIAN LTD	TEXAS	HOCKLEY
WRKM UNIT	4221901661	WEST RKM UNIT 108	OCCIDENTAL PERMIAN LTD	TEXAS	HOCKLEY
WRKM UNIT	4221901348	WEST RKM UNIT 109	OCCIDENTAL PERMIAN LTD	TEXAS	HOCKLEY
WRKM UNIT	4221901347	WEST RKM UNIT 110	OCCIDENTAL PERMIAN LTD	TEXAS	HOCKLEY
WRKM UNIT	4221902564	WEST RKM UNIT 111	OCCIDENTAL PERMIAN LTD	TEXAS	HOCKLEY
WRKM UNIT	4221902563	WEST RKM UNIT 112	OCCIDENTAL PERMIAN LTD	TEXAS	HOCKLEY
WRKM UNIT	4221901658	WEST RKM UNIT 113	OCCIDENTAL PERMIAN LTD	TEXAS	HOCKLEY
WRKM UNIT	4221901659	WEST RKM UNIT 114 WI	OCCIDENTAL PERMIAN LTD	TEXAS	HOCKLEY

Well Group	API	Well Name	Current Operator Name	State	County
WRKM UNIT	4221901241	WEST RKM UNIT 115 WI	OCCIDENTAL PERMIAN LTD	TEXAS	HOCKLEY
WRKM UNIT	4221901239	WEST RKM UNIT 116	OCCIDENTAL PERMIAN LTD	TEXAS	HOCKLEY
WRKM UNIT	4221900303	WEST RKM UNIT 117	OCCIDENTAL PERMIAN LTD	TEXAS	HOCKLEY
WRKM UNIT	4221902152	WEST RKM UNIT 118	OCCIDENTAL PERMIAN LTD	TEXAS	HOCKLEY
WRKM UNIT	4221900304	WEST RKM UNIT 119	OCCIDENTAL PERMIAN LTD	TEXAS	HOCKLEY
WRKM UNIT	4221900390	WEST RKM UNIT 120	OCCIDENTAL PERMIAN LTD	TEXAS	HOCKLEY
WRKM UNIT	4221900358	WEST RKM UNIT 121	OCCIDENTAL PERMIAN LTD	TEXAS	HOCKLEY
WRKM UNIT	4221900299	WEST RKM UNIT 122	OCCIDENTAL PERMIAN LTD	TEXAS	HOCKLEY
WRKM UNIT	4221901240	WEST RKM UNIT 123	OCCIDENTAL PERMIAN LTD	TEXAS	HOCKLEY
WRKM UNIT	4221901238	WEST RKM UNIT 124	OCCIDENTAL PERMIAN LTD	TEXAS	HOCKLEY
WRKM UNIT	4221901738	WEST RKM UNIT 125	OCCIDENTAL PERMIAN LTD	TEXAS	HOCKLEY
WRKM UNIT	4221901752	WEST RKM UNIT 126	OCCIDENTAL PERMIAN LTD	TEXAS	HOCKLEY
WRKM UNIT	4221901739	WEST RKM UNIT 127	OCCIDENTAL PERMIAN LTD	TEXAS	HOCKLEY
WRKM UNIT	4221900389	WEST RKM UNIT 128	OCCIDENTAL PERMIAN LTD	TEXAS	HOCKLEY
WRKM UNIT	4221900388	WEST RKM UNIT 129	OCCIDENTAL PERMIAN LTD	TEXAS	HOCKLEY
WRKM UNIT	4221900295	WEST RKM UNIT 130	OCCIDENTAL PERMIAN LTD	TEXAS	HOCKLEY
WRKM UNIT	4221900292	WEST RKM UNIT 131 WI	OCCIDENTAL PERMIAN LTD	TEXAS	HOCKLEY
WRKM UNIT	4221900386	WEST RKM UNIT 132 WI	OCCIDENTAL PERMIAN LTD	TEXAS	HOCKLEY
WRKM UNIT	4221900047	WEST RKM UNIT 133	OCCIDENTAL PERMIAN LTD	TEXAS	HOCKLEY
WRKM UNIT	4221900051	WEST RKM UNIT 134	OCCIDENTAL PERMIAN LTD	TEXAS	HOCKLEY
WRKM UNIT	4221902022	WEST RKM UNIT 135	OCCIDENTAL PERMIAN LTD	TEXAS	HOCKLEY
WRKM UNIT	4221900050	WEST RKM UNIT 136	OCCIDENTAL PERMIAN LTD	TEXAS	HOCKLEY
WRKM UNIT	4221901819	WEST RKM UNIT 137	OCCIDENTAL PERMIAN LTD	TEXAS	HOCKLEY
WRKM UNIT	4221900380	WEST RKM UNIT 138	OCCIDENTAL PERMIAN LTD	TEXAS	HOCKLEY
WRKM UNIT	4221903210	WEST RKM UNIT 139	OCCIDENTAL PERMIAN LTD	TEXAS	HOCKLEY
WRKM UNIT	4221901890	WEST RKM UNIT 140	OCCIDENTAL PERMIAN LTD	TEXAS	HOCKLEY
WRKM UNIT	4221900387	WEST RKM UNIT 141	OCCIDENTAL PERMIAN LTD	TEXAS	HOCKLEY
WRKM UNIT	4221900046	WEST RKM UNIT 142	OCCIDENTAL PERMIAN LTD	TEXAS	HOCKLEY
WRKM UNIT	4221900052	WEST RKM UNIT 143	OCCIDENTAL PERMIAN LTD	TEXAS	HOCKLEY
WRKM UNIT	4221901817	WEST RKM UNIT 144	OCCIDENTAL PERMIAN LTD	TEXAS	HOCKLEY
WRKM UNIT	4221902153	WEST RKM UNIT 145	OCCIDENTAL PERMIAN LTD	TEXAS	HOCKLEY
WRKM UNIT	4221920196	WEST RKM UNIT 145 A	OCCIDENTAL PERMIAN LTD	TEXAS	HOCKLEY
WRKM UNIT	4221900385	WEST RKM UNIT 146	OCCIDENTAL PERMIAN LTD	TEXAS	HOCKLEY
WRKM UNIT	4221902452	WEST RKM UNIT 147	OCCIDENTAL PERMIAN LTD	TEXAS	HOCKLEY
WRKM UNIT	4221900045	WEST RKM UNIT 148 WI	OCCIDENTAL PERMIAN LTD	TEXAS	HOCKLEY
WRKM UNIT	4221900054	WEST RKM UNIT 149	OCCIDENTAL PERMIAN LTD	TEXAS	HOCKLEY
WRKM UNIT	4221902023	WEST RKM UNIT 150	OCCIDENTAL PERMIAN LTD	TEXAS	HOCKLEY
WRKM UNIT	4221900053	WEST RKM UNIT 151 WI	OCCIDENTAL PERMIAN LTD	TEXAS	HOCKLEY
WRKM UNIT	4221901818	WEST RKM UNIT 152	OCCIDENTAL PERMIAN LTD	TEXAS	HOCKLEY
WRKM UNIT	4221901910	WEST RKM UNIT 153	OCCIDENTAL PERMIAN LTD	TEXAS	HOCKLEY
WRKM UNIT	4221901816	WEST RKM UNIT 154 WI	OCCIDENTAL PERMIAN LTD	TEXAS	HOCKLEY
WRKM UNIT	4221901820	WEST RKM UNIT 155	OCCIDENTAL PERMIAN LTD	TEXAS	HOCKLEY
WRKM UNIT	4221901892	WEST RKM UNIT 156 WI	OCCIDENTAL PERMIAN LTD	TEXAS	HOCKLEY
WRKM UNIT	4221910468	WEST RKM UNIT 157	OCCIDENTAL PERMIAN LTD	TEXAS	HOCKLEY
WRKM UNIT	4221910467	WEST RKM UNIT 158 WI	OCCIDENTAL PERMIAN LTD	TEXAS	HOCKLEY
WRKM UNIT	4221910469	WEST RKM UNIT 159 WI	OCCIDENTAL PERMIAN LTD	TEXAS	HOCKLEY
WRKM UNIT	4221910479	WEST RKM UNIT 160	OCCIDENTAL PERMIAN LTD	TEXAS	HOCKLEY
WRKM UNIT	4221910480	WEST RKM UNIT 161 WI	OCCIDENTAL PERMIAN LTD	TEXAS	HOCKLEY
WRKM UNIT	4221910476	WEST RKM UNIT 162 WI	OCCIDENTAL PERMIAN LTD	TEXAS	HOCKLEY
WRKM UNIT	4221910512	WEST RKM UNIT 163	OCCIDENTAL PERMIAN LTD	TEXAS	HOCKLEY
WRKM UNIT	4221910525	WEST RKM UNIT 164	OCCIDENTAL PERMIAN LTD	TEXAS	HOCKLEY
WRKM UNIT	4221910526	WEST RKM UNIT 165	OCCIDENTAL PERMIAN LTD	TEXAS	HOCKLEY
WRKM UNIT	4221910529	WEST RKM UNIT 166 WI	OCCIDENTAL PERMIAN LTD	TEXAS	HOCKLEY
WRKM UNIT	4221920007	WEST RKM UNIT 167 WI	OCCIDENTAL PERMIAN LTD	TEXAS	HOCKLEY
WRKM UNIT	4221920008	WEST RKM UNIT 168 WI	OCCIDENTAL PERMIAN LTD	TEXAS	HOCKLEY
WRKM UNIT	4221920009	WEST RKM UNIT 169	OCCIDENTAL PERMIAN LTD	TEXAS	HOCKLEY
WRKM UNIT	4221920010	WEST RKM UNIT 170	OCCIDENTAL PERMIAN LTD	TEXAS	HOCKLEY
WRKM UNIT	4221930205	WEST RKM UNIT 171	OCCIDENTAL PERMIAN LTD	TEXAS	HOCKLEY
WRKM UNIT	4221930203	WEST RKM UNIT 172	OCCIDENTAL PERMIAN LTD	TEXAS	HOCKLEY
WRKM UNIT	4221930221	WEST RKM UNIT 173 WI	OCCIDENTAL PERMIAN LTD	TEXAS	HOCKLEY
WRKM UNIT	4221930238	WEST RKM UNIT 174	OCCIDENTAL PERMIAN LTD	TEXAS	HOCKLEY
WRKM UNIT	4221930694	WEST RKM UNIT 175	OCCIDENTAL PERMIAN LTD	TEXAS	HOCKLEY
WRKM UNIT	4221930695	WEST RKM UNIT 176 WI	OCCIDENTAL PERMIAN LTD	TEXAS	HOCKLEY
WRKM UNIT	4221930696	WEST RKM UNIT 177	OCCIDENTAL PERMIAN LTD	TEXAS	HOCKLEY
WRKM UNIT	4221930697	WEST RKM UNIT 178	OCCIDENTAL PERMIAN LTD	TEXAS	HOCKLEY
WRKM UNIT	4221930698	WEST RKM UNIT 179	OCCIDENTAL PERMIAN LTD	TEXAS	HOCKLEY
WRKM UNIT	4221930732	WEST RKM UNIT 180	OCCIDENTAL PERMIAN LTD	TEXAS	HOCKLEY
WRKM UNIT	4221930733	WEST RKM UNIT 181	OCCIDENTAL PERMIAN LTD	TEXAS	HOCKLEY
WRKM UNIT	4221930734	WEST RKM UNIT 182	OCCIDENTAL PERMIAN LTD	TEXAS	HOCKLEY
WRKM UNIT	4221930735	WEST RKM UNIT 183	OCCIDENTAL PERMIAN LTD	TEXAS	HOCKLEY
WRKM UNIT	4221930736	WEST RKM UNIT 184	OCCIDENTAL PERMIAN LTD	TEXAS	HOCKLEY
WRKM UNIT	4221930882	WEST RKM UNIT 185	OCCIDENTAL PERMIAN LTD	TEXAS	HOCKLEY
WRKM UNIT	4221931147	WEST RKM UNIT 186 WI	OCCIDENTAL PERMIAN LTD	TEXAS	HOCKLEY
WRKM UNIT	4221931139	WEST RKM UNIT 187 WI	OCCIDENTAL PERMIAN LTD	TEXAS	HOCKLEY
WRKM UNIT	4221931154	WEST RKM UNIT 188	OCCIDENTAL PERMIAN LTD	TEXAS	HOCKLEY
WRKM UNIT	4221931138	WEST RKM UNIT 189	OCCIDENTAL PERMIAN LTD	TEXAS	HOCKLEY
WRKM UNIT	4221931148	WEST RKM UNIT 190	OCCIDENTAL PERMIAN LTD	TEXAS	HOCKLEY
WRKM UNIT	4221931143	WEST RKM UNIT 191	OCCIDENTAL PERMIAN LTD	TEXAS	HOCKLEY
WRKM UNIT	4221931150	WEST RKM UNIT 192	OCCIDENTAL PERMIAN LTD	TEXAS	HOCKLEY
WRKM UNIT	4221931144	WEST RKM UNIT 193	OCCIDENTAL PERMIAN LTD	TEXAS	HOCKLEY
WRKM UNIT	4221931149	WEST RKM UNIT 194	OCCIDENTAL PERMIAN LTD	TEXAS	HOCKLEY
WRKM UNIT	4221932513	WEST RKM UNIT 195	OCCIDENTAL PERMIAN LTD	TEXAS	HOCKLEY
WRKM UNIT	4221932494	WEST RKM UNIT 196	OCCIDENTAL PERMIAN LTD	TEXAS	HOCKLEY
WRKM UNIT	4221932493	WEST RKM UNIT 197	OCCIDENTAL PERMIAN LTD	TEXAS	HOCKLEY

Well Group	API	Well Name	Current Operator Name	State	County
WRKM UNIT	4221931470	WEST RKM UNIT 198	OCCIDENTAL PERMIAN LTD	TEXAS	HOCKLEY
WRKM UNIT	4221932504	WEST RKM UNIT 199 WC	OCCIDENTAL PERMIAN LTD	TEXAS	HOCKLEY
WRKM UNIT	4221910473	WEST RKM UNIT 1W	OCCIDENTAL PERMIAN LTD		
WRKM UNIT	4221932501	WEST RKM UNIT 200	OCCIDENTAL PERMIAN LTD	TEXAS	HOCKLEY
WRKM UNIT	4221931485	WEST RKM UNIT 201	OCCIDENTAL PERMIAN LTD	TEXAS	HOCKLEY
WRKM UNIT	4221931486	WEST RKM UNIT 202	OCCIDENTAL PERMIAN LTD	TEXAS	HOCKLEY
WRKM UNIT	4221931471	WEST RKM UNIT 203	OCCIDENTAL PERMIAN LTD	TEXAS	HOCKLEY
WRKM UNIT	4221931526	WEST RKM UNIT 203A WI	OCCIDENTAL PERMIAN LTD	TEXAS	HOCKLEY
WRKM UNIT	4221931476	WEST RKM UNIT 204	OCCIDENTAL PERMIAN LTD	TEXAS	HOCKLEY
WRKM UNIT	4221931487	WEST RKM UNIT 205	OCCIDENTAL PERMIAN LTD	TEXAS	HOCKLEY
WRKM UNIT	4221932502	WEST RKM UNIT 206	OCCIDENTAL PERMIAN LTD	TEXAS	HOCKLEY
WRKM UNIT	4221931488	WEST RKM UNIT 207	OCCIDENTAL PERMIAN LTD	TEXAS	HOCKLEY
WRKM UNIT	4221932499	WEST RKM UNIT 208	OCCIDENTAL PERMIAN LTD	TEXAS	HOCKLEY
WRKM UNIT	4221931489	WEST RKM UNIT 209	OCCIDENTAL PERMIAN LTD	TEXAS	HOCKLEY
WRKM UNIT	4221931475	WEST RKM UNIT 210	OCCIDENTAL PERMIAN LTD	TEXAS	HOCKLEY
WRKM UNIT	4221931472	WEST RKM UNIT 211	OCCIDENTAL PERMIAN LTD	TEXAS	HOCKLEY
WRKM UNIT	4221932496	WEST RKM UNIT 212	OCCIDENTAL PERMIAN LTD	TEXAS	HOCKLEY
WRKM UNIT	4221932505	WEST RKM UNIT 213 WC	OCCIDENTAL PERMIAN LTD	TEXAS	HOCKLEY
WRKM UNIT	4221931484	WEST RKM UNIT 214	OCCIDENTAL PERMIAN LTD	TEXAS	HOCKLEY
WRKM UNIT	4221932500	WEST RKM UNIT 215	OCCIDENTAL PERMIAN LTD	TEXAS	HOCKLEY
WRKM UNIT	4221931524	WEST RKM UNIT 216	OCCIDENTAL PERMIAN LTD	TEXAS	HOCKLEY
WRKM UNIT	4221932488	WEST RKM UNIT 217	OCCIDENTAL PERMIAN LTD	TEXAS	HOCKLEY
WRKM UNIT	4221931473	WEST RKM UNIT 218 WI	OCCIDENTAL PERMIAN LTD	TEXAS	HOCKLEY
WRKM UNIT	4221931490	WEST RKM UNIT 219 WI	OCCIDENTAL PERMIAN LTD	TEXAS	HOCKLEY
WRKM UNIT	4221931521	WEST RKM UNIT 220	OCCIDENTAL PERMIAN LTD	TEXAS	HOCKLEY
WRKM UNIT	4221931474	WEST RKM UNIT 221	OCCIDENTAL PERMIAN LTD	TEXAS	HOCKLEY
WRKM UNIT	4221931523	WEST RKM UNIT 222	OCCIDENTAL PERMIAN LTD	TEXAS	HOCKLEY
WRKM UNIT	4221932498	WEST RKM UNIT 223	OCCIDENTAL PERMIAN LTD	TEXAS	HOCKLEY
WRKM UNIT	4221932486	WEST RKM UNIT 224 WI	OCCIDENTAL PERMIAN LTD	TEXAS	HOCKLEY
WRKM UNIT	4221932487	WEST RKM UNIT 225 WI	OCCIDENTAL PERMIAN LTD	TEXAS	HOCKLEY
WRKM UNIT	4221931477	WEST RKM UNIT 226	OCCIDENTAL PERMIAN LTD	TEXAS	HOCKLEY
WRKM UNIT	4221932495	WEST RKM UNIT 227	OCCIDENTAL PERMIAN LTD	TEXAS	HOCKLEY
WRKM UNIT	4221934657	WEST RKM UNIT 228 WI	OCCIDENTAL PERMIAN LTD	TEXAS	HOCKLEY
WRKM UNIT	4221934658	WEST RKM UNIT 229	OCCIDENTAL PERMIAN LTD	TEXAS	HOCKLEY
WRKM UNIT	4221931551	WEST RKM UNIT 230 WI	OCCIDENTAL PERMIAN LTD	TEXAS	HOCKLEY
WRKM UNIT	4221934941	WEST RKM UNIT 231 WI	OCCIDENTAL PERMIAN LTD	TEXAS	HOCKLEY
WRKM UNIT	4221935003	WEST RKM UNIT 233	OCCIDENTAL PERMIAN LTD	TEXAS	HOCKLEY
WRKM UNIT	4221931469	WEST RKM UNIT 234 WI	OCCIDENTAL PERMIAN LTD	TEXAS	HOCKLEY
WRKM UNIT	4221931527	WEST RKM UNIT 235 WI	OCCIDENTAL PERMIAN LTD	TEXAS	HOCKLEY
WRKM UNIT	4221931498	WEST RKM UNIT 237	OCCIDENTAL PERMIAN LTD	TEXAS	HOCKLEY
WRKM UNIT	4221935004	WEST RKM UNIT 238	OCCIDENTAL PERMIAN LTD	TEXAS	HOCKLEY
WRKM UNIT	4221931508	WEST RKM UNIT 239 WI	OCCIDENTAL PERMIAN LTD	TEXAS	HOCKLEY
WRKM UNIT	4221931492	WEST RKM UNIT 240	OCCIDENTAL PERMIAN LTD	TEXAS	HOCKLEY
WRKM UNIT	4221932992	WEST RKM UNIT 241	OCCIDENTAL PERMIAN LTD	TEXAS	HOCKLEY
WRKM UNIT	4221931478	WEST RKM UNIT 242	OCCIDENTAL PERMIAN LTD	TEXAS	HOCKLEY
WRKM UNIT	4221931479	WEST RKM UNIT 243	OCCIDENTAL PERMIAN LTD	TEXAS	HOCKLEY
WRKM UNIT	4221931761	WEST RKM UNIT 244	OCCIDENTAL PERMIAN LTD	TEXAS	HOCKLEY
WRKM UNIT	4221932509	WEST RKM UNIT 245	OCCIDENTAL PERMIAN LTD	TEXAS	HOCKLEY
WRKM UNIT	4221932510	WEST RKM UNIT 246 WI	OCCIDENTAL PERMIAN LTD	TEXAS	HOCKLEY
WRKM UNIT	4221932508	WEST RKM UNIT 247	OCCIDENTAL PERMIAN LTD	TEXAS	HOCKLEY
WRKM UNIT	4221932995	WEST RKM UNIT 248	OCCIDENTAL PERMIAN LTD	TEXAS	HOCKLEY
WRKM UNIT	4221932996	WEST RKM UNIT 249	OCCIDENTAL PERMIAN LTD	TEXAS	HOCKLEY
WRKM UNIT	4221935083	WEST RKM UNIT 253 WI	OCCIDENTAL PERMIAN LTD	TEXAS	HOCKLEY
WRKM UNIT	4221935068	WEST RKM UNIT 254 WI	OCCIDENTAL PERMIAN LTD	TEXAS	HOCKLEY
WRKM UNIT	4221935069	WEST RKM UNIT 255	OCCIDENTAL PERMIAN LTD	TEXAS	HOCKLEY
WRKM UNIT	4221935066	WEST RKM UNIT 257 WI	OCCIDENTAL PERMIAN LTD	TEXAS	HOCKLEY
WRKM UNIT	4221935005	WEST RKM UNIT 259	OCCIDENTAL PERMIAN LTD	TEXAS	HOCKLEY
WRKM UNIT	4221935065	WEST RKM UNIT 260 WI	OCCIDENTAL PERMIAN LTD	TEXAS	HOCKLEY
WRKM UNIT	4221935006	WEST RKM UNIT 261 WI	OCCIDENTAL PERMIAN LTD	TEXAS	HOCKLEY
WRKM UNIT	4221935067	WEST RKM UNIT 263 WI	OCCIDENTAL PERMIAN LTD	TEXAS	HOCKLEY
WRKM UNIT	4221935007	WEST RKM UNIT 264	OCCIDENTAL PERMIAN LTD	TEXAS	HOCKLEY
WRKM UNIT	4221935257	WEST RKM UNIT 265	OCCIDENTAL PERMIAN LTD	TEXAS	HOCKLEY
WRKM UNIT	4221935258	WEST RKM UNIT 266	OCCIDENTAL PERMIAN LTD	TEXAS	HOCKLEY
WRKM UNIT	4221935259	WEST RKM UNIT 267	OCCIDENTAL PERMIAN LTD	TEXAS	HOCKLEY
WRKM UNIT	4221935930	WEST RKM UNIT 268	OCCIDENTAL PERMIAN LTD	TEXAS	HOCKLEY
WRKM UNIT	4221935913	WEST RKM UNIT 269	OCCIDENTAL PERMIAN LTD	TEXAS	HOCKLEY
WRKM UNIT	4221935912	WEST RKM UNIT 270 WI	OCCIDENTAL PERMIAN LTD	TEXAS	HOCKLEY
WRKM UNIT	4221935914	WEST RKM UNIT 271 WI	OCCIDENTAL PERMIAN LTD	TEXAS	HOCKLEY
WRKM UNIT	4221935918	WEST RKM UNIT 272 WI	OCCIDENTAL PERMIAN LTD	TEXAS	HOCKLEY
WRKM UNIT	4221935911	WEST RKM UNIT 273	OCCIDENTAL PERMIAN LTD	TEXAS	HOCKLEY
WRKM UNIT	4221936169	WEST RKM UNIT 274 WI	OCCIDENTAL PERMIAN LTD	TEXAS	HOCKLEY
WRKM UNIT	4221936171	WEST RKM UNIT 275 WI	OCCIDENTAL PERMIAN LTD	TEXAS	HOCKLEY
WRKM UNIT	4221936172	WEST RKM UNIT 276 WI	OCCIDENTAL PERMIAN LTD	TEXAS	HOCKLEY
WRKM UNIT	4221936173	WEST RKM UNIT 277 WI	OCCIDENTAL PERMIAN LTD	TEXAS	HOCKLEY
WRKM UNIT	4221936193	WEST RKM UNIT 278	OCCIDENTAL PERMIAN LTD	TEXAS	HOCKLEY
WRKM UNIT	4221936238	WEST RKM UNIT 279	OCCIDENTAL PERMIAN LTD	TEXAS	HOCKLEY
WRKM UNIT	4221936237	WEST RKM UNIT 280	OCCIDENTAL PERMIAN LTD	TEXAS	HOCKLEY
WRKM UNIT	4221936236	WEST RKM UNIT 281	OCCIDENTAL PERMIAN LTD	TEXAS	HOCKLEY
WRKM UNIT	4221936235	WEST RKM UNIT 282	OCCIDENTAL PERMIAN LTD	TEXAS	HOCKLEY
WRKM UNIT	4221936234	WEST RKM UNIT 283	OCCIDENTAL PERMIAN LTD	TEXAS	HOCKLEY
WRKM UNIT	4221936233	WEST RKM UNIT 284	OCCIDENTAL PERMIAN LTD	TEXAS	HOCKLEY
WRKM UNIT	4221936231	WEST RKM UNIT 286 WI	OCCIDENTAL PERMIAN LTD	TEXAS	HOCKLEY
WRKM UNIT	4221936438	WEST RKM UNIT 289	OCCIDENTAL PERMIAN LTD	TEXAS	HOCKLEY
WRKM UNIT	4221936437	WEST RKM UNIT 290	OCCIDENTAL PERMIAN LTD	TEXAS	HOCKLEY

Well Group	API	Well Name	Current Operator Name	State	County
WRKM UNIT	4221936493	WEST RKM UNIT 291	OCCIDENTAL PERMIAN LTD	TEXAS	HOCKLEY
WRKM UNIT	4221936492	WEST RKM UNIT 292	OCCIDENTAL PERMIAN LTD	TEXAS	HOCKLEY
WRKM UNIT	4221936491	WEST RKM UNIT 293	OCCIDENTAL PERMIAN LTD	TEXAS	HOCKLEY
WRKM UNIT	4221936519	WEST RKM UNIT 294	OCCIDENTAL PERMIAN LTD	TEXAS	HOCKLEY
WRKM UNIT	4221936588	WEST RKM UNIT 295	OCCIDENTAL PERMIAN LTD	TEXAS	HOCKLEY
WRKM UNIT	4221936584	WEST RKM UNIT 296	OCCIDENTAL PERMIAN LTD	TEXAS	HOCKLEY
WRKM UNIT	4221936718	WEST RKM UNIT 297	OCCIDENTAL PERMIAN LTD	TEXAS	HOCKLEY
WRKM UNIT	4221936969	WEST RKM UNIT 298	OCCIDENTAL PERMIAN LTD	TEXAS	HOCKLEY
WRKM UNIT	4221936970	WEST RKM UNIT 299	OCCIDENTAL PERMIAN LTD	TEXAS	HOCKLEY
WRKM UNIT	4221936971	WEST RKM UNIT 300	OCCIDENTAL PERMIAN LTD	TEXAS	HOCKLEY
WRKM UNIT	4221936972	WEST RKM UNIT 301	OCCIDENTAL PERMIAN LTD	TEXAS	HOCKLEY
WRKM UNIT	4221936973	WEST RKM UNIT 302	OCCIDENTAL PERMIAN LTD	TEXAS	HOCKLEY
WRKM UNIT	4221936978	WEST RKM UNIT 303	OCCIDENTAL PERMIAN LTD	TEXAS	HOCKLEY
WRKM UNIT	4221937020	WEST RKM UNIT 304	OCCIDENTAL PERMIAN LTD	TEXAS	HOCKLEY
WRKM UNIT	4221937074	WEST RKM UNIT 305	OCCIDENTAL PERMIAN LTD	TEXAS	HOCKLEY
WRKM UNIT	4221937075	WEST RKM UNIT 306	OCCIDENTAL PERMIAN LTD	TEXAS	HOCKLEY
WRKM UNIT	4221937073	WEST RKM UNIT 307	OCCIDENTAL PERMIAN LTD	TEXAS	HOCKLEY
WRKM UNIT	4221937076	WEST RKM UNIT 308	OCCIDENTAL PERMIAN LTD	TEXAS	HOCKLEY
WRKM UNIT	4221937077	WEST RKM UNIT 309	OCCIDENTAL PERMIAN LTD	TEXAS	HOCKLEY
WRKM UNIT	4221937175	WEST RKM UNIT 310	OCCIDENTAL PERMIAN LTD	TEXAS	HOCKLEY
WRKM UNIT	4221937124	WEST RKM UNIT 314	OCCIDENTAL PERMIAN LTD	TEXAS	HOCKLEY
WRKM UNIT	4221937125	WEST RKM UNIT 315	OCCIDENTAL PERMIAN LTD	TEXAS	HOCKLEY
WRKM UNIT	4221937134	WEST RKM UNIT 317 WC	OCCIDENTAL PERMIAN LTD	TEXAS	HOCKLEY
WRKM UNIT	4221937252	WEST RKM UNIT 321	OCCIDENTAL PERMIAN LTD	TEXAS	HOCKLEY
WRKM UNIT	4221937275	WEST RKM UNIT 323	OCCIDENTAL PERMIAN LTD	TEXAS	HOCKLEY
WRKM UNIT	4221937296	WEST RKM UNIT 324	OCCIDENTAL PERMIAN LTD	TEXAS	HOCKLEY
WRKM UNIT	4221937454	WEST RKM UNIT 325	OCCIDENTAL PERMIAN LTD	TEXAS	HOCKLEY
WRKM UNIT	4221937455	WEST RKM UNIT 326	OCCIDENTAL PERMIAN LTD	TEXAS	HOCKLEY
WRKM UNIT	4221937458	WEST RKM UNIT 328	OCCIDENTAL PERMIAN LTD	TEXAS	HOCKLEY
WRKM UNIT	4221937456	WEST RMK UNIT 327	OCCIDENTAL PERMIAN LTD	TEXAS	HOCKLEY
NWS Yeso	3001553818	MARLEY STATE COM 31 AB 001H	MEWBOURNE OIL COMPANY	NEW MEXICO	EDDY
NWS Yeso	3001553817	MARLEY STATE COM 31 AB 002H	MEWBOURNE OIL COMPANY	NEW MEXICO	EDDY
NWS Yeso	3001553816	MARLEY STATE COM 31 AB 003H	MEWBOURNE OIL COMPANY	NEW MEXICO	EDDY
NWS Yeso	3001553815	MARLEY STATE COM 31 AB 004H	MEWBOURNE OIL COMPANY	NEW MEXICO	EDDY
NWS Yeso	3001553814	MARLEY STATE COM 31 AB 005H	MEWBOURNE OIL COMPANY	NEW MEXICO	EDDY
Carlsbad	3001555786	OVERLORD 33 32 W0CD FEDERAL COM 001H	MEWBOURNE OIL COMPANY	NEW MEXICO	EDDY
Carlsbad	3001555785	OVERLORD 33 32 W0FE FEDERAL COM 001H	MEWBOURNE OIL COMPANY	NEW MEXICO	EDDY
Carlsbad	3001555884	OVERLORD 33 32 W0KL FEDERAL COM 001H	MEWBOURNE OIL COMPANY	NEW MEXICO	EDDY
Carlsbad	3001555784	OVERLORD 33 32 W0NM FEDERAL COM 001H	MEWBOURNE OIL COMPANY	NEW MEXICO	EDDY
Carlsbad	3001555510	OMAHA 36 31 FEDERAL COM 521H	MEWBOURNE OIL COMPANY	NEW MEXICO	EDDY
Carlsbad	3001555546	OMAHA 36 31 FEDERAL COM 523H	MEWBOURNE OIL COMPANY	NEW MEXICO	EDDY
Carlsbad	3001555511	OMAHA 36 31 FEDERAL COM 711H	MEWBOURNE OIL COMPANY	NEW MEXICO	EDDY
Carlsbad	3001555512	OMAHA 36 31 FEDERAL COM 713H	MEWBOURNE OIL COMPANY	NEW MEXICO	EDDY
Carlsbad	3001555873	OMAHA 36 31 FEDERAL COM 715H	MEWBOURNE OIL COMPANY	NEW MEXICO	EDDY
Carlsbad	3001555872	OMAHA 36 31 FEDERAL COM 718H	MEWBOURNE OIL COMPANY	NEW MEXICO	EDDY

Exhibit A, Part 3: Units

Attached to and made part of that certain Assignment, Bill of Sale and Conveyance effective November 30, 2025, by and among OXY USA Inc., ("OXY USA"), OXY USA WTP LIMITED PARTNERSHIP, ("OXY WTP"), Occidental Permian Limited Partnership, ("OPL"), Oxy Y-1 Company, ("OY1"), Anadarko E&P Onshore LLC, ("Anadarko E&P"), Kerr-McGee Oil & Gas Onshore Limited Partnership, ("KMOG"), Permian Basin Limited Partnership, ("PBLP"), Placid Oil, LLC, ("Placid Oil"), and Laguna Petroleum, LLC, ("Laguna Petroleum" and with OXY USA, OXY WTP, OPL, OY1, Anadarko E&P, KMOG, PBLP and Placid Oil, each an "Assignor" and, collectively, the "Assignors"), and OXY USA EOR, LLC, ("OUSA EOR"), OXY USA WTP EOR, LLC, ("WTP EOR"), Occidental Permian EOR, LLC, ("OPL EOR"), Oxy Y-1 EOR, LLC, ("OY1 EOR"), Permian Basin EOR, LLC, ("Permian EOR"), Placid Oil EOR, LLC ("Placid EOR"), and Laguna Petroleum EOR, LLC ("Laguna EOR" and together with OUSA EOR, WTP EOR, OPL EOR, OY1 EOR, Permian EOR and Placid EOR, each an "Assignee" and, collectively, the "Assignees")

Oxy Agreement Number	Agreement Name	Original Operator	Agreement Effective Date	Volume	Page	Entry/ Instrument No	County	State
02702901	ADAIR SAN ANDRES UNIT AGREEMENT	AMERADA PETROLEUM CORPORATION	12/1/1962	NA	NA	NA	GAINES	TEXAS
02702902	ADAIR SAN ANDRES UNIT OPERATING AGREEMENT	AMERADA PETROLEUM CORPORATION	12/1/1962	NA	NA	NA	GAINES	TEXAS
02602301	ADAIR WOLFCAMP UNIT	AMERADA HESS CORPORATION	9/1/1956	NA	NA	NA	GAINES	TEXAS
03172701	AVALON (DELAWARE) UNIT AGMT	EXXON CORPORATION	10/1/1995	231	93		HOCKLEY	NEW MEXICO
03172703	AVALON (DELAWARE) UNIT OPERATING AGMT	EXXON CORPORATION	6/23/1995	NA	NA	NA	HOCKLEY	NEW MEXICO
19124902	BLOCK 31 UNIT AGREEMENT	CONTINENTAL OIL COMPANY, ET AL	4/1/1952	NA	NA	NA	HOCKLEY	TEXAS
19124901	BLOCK 31 UNIT OPERATING AGREEMENT	CONTINENTAL OIL COMPANY, ET AL	12/31/1947	NA	NA	NA	CRANE	TEXAS
12151201	CEDAR LAKE UNIT AGREEMENT	STANOLIND OIL AND GAS COMPANY	3/1/1951	NA	NA	NA	GAINES & DAWSON	TEXAS
12151202	CEDAR LAKE UNIT OPERATING AGREEMENT	STANOLIND OIL AND GAS COMPANY	11/1/1959	NA	NA	NA	GAINES & DAWSON	TEXAS
11541101	CENTRAL LEVELLAND UNIT AGREEMENT	TEXAS PACIFIC OIL COMPANY, INC.	10/1/1967	NA	NA	NA	HOCKLEY	TEXAS
11541102	CENTRAL LEVELLAND UNIT OPERATING AGREEMENT	TEXAS PACIFIC OIL COMPANY, INC.	10/1/1967	NA	NA	NA	HOCKLEY	TEXAS
12981200	CENTRAL MALLET UNIT AGREEMENT	PAN AMERICAN PETROLEUM COMPANY	2/1/1964	NA	NA	NA	HOCKLEY	TEXAS
11566302	CENTRAL ROBERTSON CLEARFORK UNIT AGREEMENT	SHELL WESTERN E&P INC	5/9/1985	320	786		GAINES	TEXAS
11566301	CENTRAL ROBERTSON CLEARFORK UNIT OPERATING AGREEMENT	SHELL WESTERN E&P INC	5/9/1985	NA	NA	NA	GAINES	TEXAS
13144500	EAST MALLET UNIT	MOBIL OIL CORPORATION	5/1/1965	NA	NA	NA	HOCKLEY	TEXAS
11993701	EAST RKM UNIT AGREEMENT	PAN AMERICAN PETROLEUM CORPORATION	8/1/1968	257	500		HOCKLEY	TEXAS
11993702	EAST RKM UNIT OPERATING AGREEMENT	PAN AMERICAN PETROLEUM CORPORATION	8/1/1968	NA	NA	NA	HOCKLEY	TEXAS
11927602	EMPIRE ABO UNIT UNIT AGREEMENT	ATLANTIC RICHFIELD COMPANY	10/1/1972	NA	NA	NA	EDDY	NEW MEXICO
11927601	EMPIRE ABO UNIT UNIT OPERATING AGREEMENT	ATLANTIC RICHFIELD COMPANY	10/1/1972	NA	NA	NA	EDDY	NEW MEXICO
11539502	FLANAGAN UNIT AGREEMENT	SHELL WESTERN E&P INC	8/1/1966	333	368	4999	GAINES	TEXAS
11539501	FLANAGAN UNIT OPERATING AGREEMENT	SHELL WESTERN E&P INC	8/1/1966	NA	NA	NA	GAINES	TEXAS
11730602	FRAZIER UNIT AGREEMENT	AMOCO PRODUCTION COMPANY	12/1/1963	211	415		HOCKLEY	TEXAS
12021901	FULLERTON SAN ANDRES UNIT AGREEMENT	PAN AMERICAN PETROLEUM CORPORATION	10/1/1966	NA	NA	NA	ANDREWS	TEXAS
12021902	FULLERTON SAN ANDRES UNIT OPERATING AGREEMENT	PAN AMERICAN PETROLEUM CORPORATION	10/1/1966	NA	NA	NA	ANDREWS	TEXAS
02783601	HARPER (DEVONIAN) UNIT AGREEMENT	CITIES SERVICE OIL COMPANY	8/1/1967	527	638		ECTOR	TEXAS
02783602	HARPER (DEVONIAN) UNIT OPERATING AGREEMENT	CITIES SERVICE OIL COMPANY	8/1/1966	NA	NA	NA	ECTOR	TEXAS
12116701	LEVELLAND UNIT AGREEMENT	STANOLIND OIL AND GAS COMPANY	5/1/1954	NA	NA	NA	HOCKLEY	TEXAS
12116702	LEVELLAND UNIT OPERATING AGREEMENT	STANOLIND OIL AND GAS COMPANY	5/1/1954	NA	NA	NA	HOCKLEY	TEXAS
12101800	MALJAMAR COOPERATIVE AGREEMENT (MCA)	CONTINENTAL OIL COMPANY, ET AL	12/1/1959	NA	NA	NA	LEA	NEW MEXICO
11766402	MAY-MONTGOMERY UNIT AGREEMENT	PAN AMERICAN PETROLEUM CORPORATION	5/1/1964	217	199		HOCKLEY	TEXAS
11594702	MEANS (SAN ANDRES) UNIT AGREEMENT	SWEPI	6/1/1962	NA	NA	NA	ANDREWS	TEXAS
11594701	MEANS (SAN ANDRES) UNIT OPERATING AGREEMENT	SWEPI	6/1/1962	NA	NA	NA	ANDREWS	TEXAS
11561000	MEANS QUEEN UNIT	SWEPI	3/21/1961	NA	NA	NA	ANDREWS	TEXAS
24380500	MORTON UNIT AGREEMENT	ACT OPERATING COMPANY (OPERATOR)	7/1/2015	332	290	19551	COCHRAN	TEXAS
24380600	MORTON UNIT UNIT OPERATING AGREEMENT	ACT OPERATING COMPANY (OPERATOR)	7/1/2015	NA	NA	NA	COCHRAN	TEXAS
03136702	NORTH CONCHO BLUFF QUEEN UNIT AGREEMENT	TXL OIL CORPORATION	6/1/1961	NA	NA	NA	CRANE, ECTOR, MIDLAND & UPTON	TEXAS
03136701	NORTH CONCHO BLUFF QUEEN UNIT OPERATING AGREEMENT	TXL OIL CORPORATION	6/1/1961	NA	NA	NA	CRANE, ECTOR, MIDLAND & UPTON	TEXAS
02761102	NORTH WELCH UNIT AGREEMENT	KEWANEE OIL COMPANY	7/1/1965	NA	NA	NA	DAWSON & TERRY	TEXAS
02761101	NORTH WELCH UNIT UNIT OPERATING AGREEMENT	KEWANEE OIL COMPANY	7/1/1965	NA	NA	NA	TERRY	TEXAS
11541201	NORTHEAST LEVELLAND UNIT AGREEMENT	TEXAS PACIFIC OIL COMPANY, INC.	1/1/1974	301	348	5950	HOCKLEY	TEXAS
11541202	NORTHEAST LEVELLAND UNIT OPERATING AGREEMENT	TEXAS PACIFIC OIL COMPANY, INC.	1/1/1974	NA	NA	5950	HOCKLEY	TEXAS
24368700	NORTHWEST EUMONT OPERATING AGREEMENT	GULF OIL CORP	9/16/1963	NA	NA	NA	LEA	NEW MEXICO
11592800	NORTHWEST EUMONT UNIT AGREEMENT	GULF OIL CORP	9/16/1963	NA	NA	NA	LEA	NEW MEXICO
12981400	NORTHWEST MALLET UNIT	PAN AMERICAN PETROLEUM CORPORATION	2/1/1964	NA	NA	NA	HOCKLEY	TEXAS
11566602	ROBERTSON (SAN ANDRES) UNIT AGREEMENT	SHELL & AMOCO	4/1/1987	337	575		GAINES	TEXAS
11566601	ROBERTSON (SAN ANDRES) UNIT OPERATING AGREEMENT	SHELL & AMOCO	4/1/1987	337	619		GAINES	TEXAS
25363700	ROBERTSON CLEARFORK UNIT AGREEMENT	HUMBLE OIL & REFINING COMPANY	6/19/1969	NA	NA	NA	GAINES	TEXAS
25366800	ROBERTSON CLEARFORK UNIT OPERATING AGREEMENT	HUMBLE OIL & REFINING COMPANY	6/19/1969	NA	NA	NA	GAINES	TEXAS

Oxy Agreement Number	Agreement Name	Original Operator	Agreement Effective Date	Volume	Page	Entry/ Instrument No	County	State
13167600	ROBERTSON UNIT	PAN AMERICAN PETROLEUM CORPORATION	4/1/1975	NA	NA	NA	GAINES	TEXAS
13141700	SE CEDAR LAKE UNIT AGREEMENT	BYERS & DIBERT ENGINEERING	8/15/1961	NA	NA	NA	DAWSON	TEXAS
25363300	SE CEDAR LAKE UNIT OPERATING AGREEMENT	BYERS & DIBERT ENGINEERING	8/15/1961	NA	NA	NA	DAWSON & GAINES	TEXAS
12042401	SLAUGHTER ESTATE UNIT AGREEMENT	PAN AMERICAN PETROLEUM CORPORATION	12/1/1963	NA	NA	NA	HOCKLEY	TEXAS
12042402	SLAUGHTER ESTATE UNIT OPERATING AGREEMENT	PAN AMERICAN PETROLEUM CORPORATION	12/1/1963	NA	NA	NA	HOCKLEY	TEXAS
25054200	SOUTH MALLET UNIT	OCCIDENTAL PERMIAN LTD	1/11/1993	NA	NA	NA	HOCKLEY	TEXAS
02805001	SOUTH WELCH (SAN ANDRES) UNIT AGREEMENT	CITIES SERVICE OIL COMPANY	2/1/1968	136	191		DAWSON	TEXAS
02805002	SOUTH WELCH (SAN ANDRES) UNIT OPERATING AGREEMENT	CITIES SERVICE OIL COMPANY	2/1/1968	NA	NA	NA	DAWSON	TEXAS
11541301	SOUTHEAST LEVELLAND UNIT AGREEMENT	TEXAS PACIFIC COAL AND OIL COMPANY	7/1/1964	NA	NA	NA	HOCKLEY	TEXAS
11541302	SOUTHEAST LEVELLAND UNIT OPERATING AGREEMENT	TEXAS PACIFIC COAL AND OIL COMPANY	7/1/1964	NA	NA	NA	HOCKLEY	TEXAS
13176300	SUNDOWN SLAUGHTER UNIT	TEXACO EXPLORATION AND PRODUCTION INC ET AL	12/1/1993	NA	NA	NA	HOCKLEY	TEXAS
11974901	SUNDOWN UNIT AGREEMENT	PAN AMERICAN PETROLEUM CORPORATION	9/1/1967	NA	NA	NA	HOCKLEY	TEXAS
11974902	SUNDOWN UNIT OPERATING AGREEMENT	PAN AMERICAN PETROLEUM CORPORATION	9/1/1967	NA	NA	69997	HOCKLEY	TEXAS
02707002	TXL DEVONIAN MAIN PAY UNIT AGREEMENT	SHELL OIL COMPANY	12/1/1961	NA	NA	NA	ECTOR	TEXAS
02707001	TXL DEVONIAN MAIN PAY UNIT OPERATING AGREEMENT	SHELL OIL COMPANY	12/1/1961	NA	NA	NA	ECTOR	TEXAS
13172701	TYNER SAN ANDRES UNIT AGREEMENT	CITIES SERVICE PRODUCTION COMPANY	12/1/1964	NA	NA	NA	HOCKLEY	TEXAS
02741301	TYNER SAN ANDRES UNIT OPERATING AGREEMENT	CITIES SERVICE PRODUCTION COMPANY	12/1/1964	NA	NA	NA	HOCKLEY	TEXAS
12026400	WEST LEVELLAND UNIT	PAN AMERICAN PETROLEUM CORPORATION	7/1/1965	NA	NA	NA	COCHRAN	TEXAS
12008501	WEST RKM UNIT AGREEMENT	PAN AMERICAN PETROLEUM CORPORATION	10/1/1965	NA	NA	NA	HOCKLEY	TEXAS
12008502	WEST RKM UNIT OPERATING AGREEMENT	PAN AMERICAN PETROLEUM CORPORATION	10/1/1965	NA	NA	NA	HOCKLEY	TEXAS
24573801	WEST SUNDOWN UNIT AGREEMENT	OXY USA INC	5/1/2016	1040	288	1224	HOCKLEY	TEXAS
24573802	WEST SUNDOWN UNIT OPERATING AGREEMENT	OXY USA INC	7/1/2015	1040	354	1225	HOCKLEY	TEXAS
02647001	WEST WELCH SAN ANDRES UNIT-UOA	CITIES SERVICE PRODUCTION COMPANY	3/1/1960	NA	NA	NA	DAWSON	TEXAS
02647002	WEST WELCH SAN SAN ANDRES UNIT OPERATING AGREEMENT	CITIES SERVICE PRODUCTION COMPANY	3/1/1960	NA	NA	NA	DAWSON	TEXAS
02883901	WHARTON UNIT AGREEMENT	TEXACO INC	3/1/1975	NA	NA	NA	GAINES	TEXAS
02883902	WHARTON UNIT OPERATING AGREEMENT	TEXACO INC	3/1/1975	NA	NA	NA	GAINES	TEXAS
12018900	INDIAN BASIN GAS PLANT OPERATING AGREEMENT	MARATHON OIL COMPANY	3/30/1965	NA	NA	NA	EDDY	NEW MEXICO
12072800	PRENTICE GAS PLANT OPERATING AGREEMENT	HONOLULU OIL CORPORATION	3/13/1956	NA	NA	NA	TERRY & YOAKUM	TEXAS
12145700	AGREEMENT FOR THE CONSTRUCTION AND OPERATION OF THE LEVELLAND GASOLINE PLANT	COBB AND WATSON, ET AL	10/17/1949	NA	NA	NA	COCHRAN & HOCKLEY	TEXAS

304430 Vol 1 Pg 406 704

Exhibit A-4: Sale Area

30430 Vol Pg
705

Attached to and made part of that certain Assignment, Bill of Sale and Conveyance effective November 30, 2025, by and among OXY USA Inc., ("OXY USA"), OXY USA WTP LIMITED PARTNERSHIP, ("OXY WTP"), Occidental Permian Limited Partnership, ("OPL"), Oxy Y-1 Company, ("OY1"), Anadarko E&P Onshore LLC, ("Anadarko E&P"), Kerr-McGee Oil & Gas Onshore Limited Partnership, ("KMOG"), Permian Basin Limited Partnership, ("PBLP"), Placid Oil, LLC, ("Placid Oil"), and Laguna Petroleum, LLC, ("Laguna Petroleum" and with OXY USA, OXY WTP, OPL, OY1, Anadarko E&P, KMOG, PBLP and Placid Oil, each an "Assignor" and, collectively, the "Assignors"), and OXY USA EOR, LLC, ("OUSA EOR"), OXY USA WTP EOR, LLC, ("WTP EOR"), Occidental Permian EOR, LLC, ("OPL EOR"), Oxy Y-1 EOR, LLC, ("OY1 EOR"), Permian Basin EOR, LLC, ("Permian EOR"), Placid Oil EOR, LLC ("Placid EOR"), and Laguna Petroleum EOR, LLC ("Laguna EOR" and together with OUSA EOR, WTP EOR, OPL EOR, OY1 EOR, Permian EOR and Placid EOR, each an "Assignee" and, collectively, the "Assignees")

State	County	Texas Survey	PLSS Township	PLSS Range	Texas Block	Section	Texas Abstract	Legal Description
NEW MEXICO	EDDY		17S	27E		34		All
NEW MEXICO	EDDY		17S	27E		35		All
NEW MEXICO	EDDY		17S	27E		36		All
NEW MEXICO	EDDY		17S	28E		25		All
NEW MEXICO	EDDY		17S	28E		26		All
NEW MEXICO	EDDY		17S	28E		27		All
NEW MEXICO	EDDY		17S	28E		28		All
NEW MEXICO	EDDY		17S	28E		31		All
NEW MEXICO	EDDY		17S	28E		32		All
NEW MEXICO	EDDY		17S	28E		33		All
NEW MEXICO	EDDY		17S	28E		34		All
NEW MEXICO	EDDY		17S	28E		35		All
NEW MEXICO	EDDY		17S	28E		36		All
NEW MEXICO	EDDY		17S	29E		29		All
NEW MEXICO	EDDY		17S	29E		30		All
NEW MEXICO	EDDY		18S	27E		1		All
NEW MEXICO	EDDY		18S	27E		2		All
NEW MEXICO	EDDY		18S	27E		3		All
NEW MEXICO	EDDY		18S	27E		4		All
NEW MEXICO	EDDY		18S	27E		8		All
NEW MEXICO	EDDY		18S	27E		9		All
NEW MEXICO	EDDY		18S	27E		10		All
NEW MEXICO	EDDY		18S	27E		11		All
NEW MEXICO	EDDY		18S	27E		12		All
NEW MEXICO	EDDY		18S	27E		15		All
NEW MEXICO	EDDY		18S	27E		16		All
NEW MEXICO	EDDY		18S	27E		17		All
NEW MEXICO	EDDY		18S	28E		4		All
NEW MEXICO	EDDY		18S	28E		5		All
NEW MEXICO	EDDY		18S	28E		6		All
NEW MEXICO	EDDY		20S	24E		36		All
NEW MEXICO	EDDY		20S	25E		7		All
NEW MEXICO	EDDY		20S	25E		15		All
NEW MEXICO	EDDY		20S	25E		16		All
NEW MEXICO	EDDY		20S	25E		17		All
NEW MEXICO	EDDY		20S	25E		18		All
NEW MEXICO	EDDY		20S	25E		19		All
NEW MEXICO	EDDY		20S	25E		20		All
NEW MEXICO	EDDY		20S	25E		21		All
NEW MEXICO	EDDY		20S	25E		22		All
NEW MEXICO	EDDY		20S	25E		27		All
NEW MEXICO	EDDY		20S	25E		28		All
NEW MEXICO	EDDY		20S	25E		29		All
NEW MEXICO	EDDY		20S	25E		30		All
NEW MEXICO	EDDY		20S	25E		31		All
NEW MEXICO	EDDY		20S	25E		32		All
NEW MEXICO	EDDY		20S	25E		33		All
NEW MEXICO	EDDY		20S	25E		34		All
NEW MEXICO	EDDY		20S	27E		25		All
NEW MEXICO	EDDY		20S	27E		36		All
NEW MEXICO	EDDY		20S	28E		29		All
NEW MEXICO	EDDY		20S	28E		30		All
NEW MEXICO	EDDY		20S	28E		31		All
NEW MEXICO	EDDY		20S	28E		32		All
NEW MEXICO	EDDY		21S	22E		23		All
NEW MEXICO	EDDY		21S	23E		1		All
NEW MEXICO	EDDY		21S	23E		2		All
NEW MEXICO	EDDY		21S	23E		3		All
NEW MEXICO	EDDY		21S	23E		4		All
NEW MEXICO	EDDY		21S	23E		5		All
NEW MEXICO	EDDY		21S	23E		6		All
NEW MEXICO	EDDY		21S	23E		7		All
NEW MEXICO	EDDY		21S	23E		8		All
NEW MEXICO	EDDY		21S	23E		9		All

State	County	Texas Survey	PLSS Township	PLSS Range	Texas Block	Section	Texas Abstract	Legal Description
NEW MEXICO	EDDY		21S	23E		10		All
NEW MEXICO	EDDY		21S	23E		11		All
NEW MEXICO	EDDY		21S	23E		12		All
NEW MEXICO	EDDY		21S	23E		13		All
NEW MEXICO	EDDY		21S	23E		14		All
NEW MEXICO	EDDY		21S	23E		15		All
NEW MEXICO	EDDY		21S	23E		16		All
NEW MEXICO	EDDY		21S	23E		17		All
NEW MEXICO	EDDY		21S	23E		18		All
NEW MEXICO	EDDY		21S	23E		19		All
NEW MEXICO	EDDY		21S	23E		20		All
NEW MEXICO	EDDY		21S	23E		21		All
NEW MEXICO	EDDY		21S	23E		22		All
NEW MEXICO	EDDY		21S	23E		23		All
NEW MEXICO	EDDY		21S	23E		24		All
NEW MEXICO	EDDY		21S	23E		25		All
NEW MEXICO	EDDY		21S	23E		26		All
NEW MEXICO	EDDY		21S	23E		27		All
NEW MEXICO	EDDY		21S	23E		28		All
NEW MEXICO	EDDY		21S	23E		29		All
NEW MEXICO	EDDY		21S	23E		30		All
NEW MEXICO	EDDY		21S	23E		31		All
NEW MEXICO	EDDY		21S	23E		31		All
NEW MEXICO	EDDY		21S	23E		32		All
NEW MEXICO	EDDY		21S	23E		32		All
NEW MEXICO	EDDY		21S	23E		33		All
NEW MEXICO	EDDY		21S	23E		33		All
NEW MEXICO	EDDY		21S	23E		34		All
NEW MEXICO	EDDY		21S	23E		34		All
NEW MEXICO	EDDY		21S	23E		35		All
NEW MEXICO	EDDY		21S	23E		35		All
NEW MEXICO	EDDY		21S	23E		36		All
NEW MEXICO	EDDY		21S	23E		36		All
NEW MEXICO	EDDY		21S	24E		1		All
NEW MEXICO	EDDY		21S	24E		2		All
NEW MEXICO	EDDY		21S	24E		3		All
NEW MEXICO	EDDY		21S	24E		4		All
NEW MEXICO	EDDY		21S	24E		5		All
NEW MEXICO	EDDY		21S	24E		6		All
NEW MEXICO	EDDY		21S	24E		7		All
NEW MEXICO	EDDY		21S	24E		8		All
NEW MEXICO	EDDY		21S	24E		9		All
NEW MEXICO	EDDY		21S	24E		10		All
NEW MEXICO	EDDY		21S	24E		11		All
NEW MEXICO	EDDY		21S	24E		12		All
NEW MEXICO	EDDY		21S	24E		13		All
NEW MEXICO	EDDY		21S	24E		14		All
NEW MEXICO	EDDY		21S	24E		15		All
NEW MEXICO	EDDY		21S	24E		16		All
NEW MEXICO	EDDY		21S	24E		17		All
NEW MEXICO	EDDY		21S	24E		18		All
NEW MEXICO	EDDY		21S	24E		19		All
NEW MEXICO	EDDY		21S	24E		20		All
NEW MEXICO	EDDY		21S	24E		21		All
NEW MEXICO	EDDY		21S	24E		22		All
NEW MEXICO	EDDY		21S	24E		23		All
NEW MEXICO	EDDY		21S	24E		24		All
NEW MEXICO	EDDY		21S	24E		25		All
NEW MEXICO	EDDY		21S	24E		26		All
NEW MEXICO	EDDY		21S	24E		27		All
NEW MEXICO	EDDY		21S	24E		28		All
NEW MEXICO	EDDY		21S	24E		29		All
NEW MEXICO	EDDY		21S	24E		30		All
NEW MEXICO	EDDY		21S	24E		31		All
NEW MEXICO	EDDY		21S	24E		32		All
NEW MEXICO	EDDY		21S	24E		33		All
NEW MEXICO	EDDY		21S	24E		34		All
NEW MEXICO	EDDY		21S	24E		35		All
NEW MEXICO	EDDY		21S	24E		36		All
NEW MEXICO	EDDY		21S	27E		4		All
NEW MEXICO	EDDY		21S	27E		5		All
NEW MEXICO	EDDY		21S	27E		6		All
NEW MEXICO	EDDY		22S	22E		24		All

State	County	Texas Survey	PLSS Township	PLSS Range	Texas Block	Section	Texas Abstract	Legal Description
NEW MEXICO	EDDY		22S	22E		36		All
NEW MEXICO	EDDY		22S	23E		1		All
NEW MEXICO	EDDY		22S	23E		2		All
NEW MEXICO	EDDY		22S	23E		3		All
NEW MEXICO	EDDY		22S	23E		4		All
NEW MEXICO	EDDY		22S	23E		5		All
NEW MEXICO	EDDY		22S	23E		6		All
NEW MEXICO	EDDY		22S	23E		7		All
NEW MEXICO	EDDY		22S	23E		8		All
NEW MEXICO	EDDY		22S	23E		9		All
NEW MEXICO	EDDY		22S	23E		10		All
NEW MEXICO	EDDY		22S	23E		11		All
NEW MEXICO	EDDY		22S	23E		12		All
NEW MEXICO	EDDY		22S	23E		13		All
NEW MEXICO	EDDY		22S	23E		14		All
NEW MEXICO	EDDY		22S	23E		15		All
NEW MEXICO	EDDY		22S	23E		16		All
NEW MEXICO	EDDY		22S	23E		17		All
NEW MEXICO	EDDY		22S	23E		18		All
NEW MEXICO	EDDY		22S	23E		19		All
NEW MEXICO	EDDY		22S	23E		20		All
NEW MEXICO	EDDY		22S	23E		21		All
NEW MEXICO	EDDY		22S	23E		22		All
NEW MEXICO	EDDY		22S	23E		23		All
NEW MEXICO	EDDY		22S	23E		24		All
NEW MEXICO	EDDY		22S	23E		25		All
NEW MEXICO	EDDY		22S	23E		26		All
NEW MEXICO	EDDY		22S	23E		27		All
NEW MEXICO	EDDY		22S	23E		28		All
NEW MEXICO	EDDY		22S	23E		29		All
NEW MEXICO	EDDY		22S	23E		30		All
NEW MEXICO	EDDY		22S	23E		31		All
NEW MEXICO	EDDY		22S	23E		32		All
NEW MEXICO	EDDY		22S	23E		33		All
NEW MEXICO	EDDY		22S	23E		34		All
NEW MEXICO	EDDY		22S	23E		35		All
NEW MEXICO	EDDY		22S	23E		36		All
NEW MEXICO	EDDY		22S	24E		1		All
NEW MEXICO	EDDY		22S	24E		2		All
NEW MEXICO	EDDY		22S	24E		3		All
NEW MEXICO	EDDY		22S	24E		4		All
NEW MEXICO	EDDY		22S	24E		5		All
NEW MEXICO	EDDY		22S	24E		6		All
NEW MEXICO	EDDY		22S	24E		7		All
NEW MEXICO	EDDY		22S	24E		8		All
NEW MEXICO	EDDY		22S	24E		9		All
NEW MEXICO	EDDY		22S	24E		10		All
NEW MEXICO	EDDY		22S	24E		11		All
NEW MEXICO	EDDY		22S	24E		12		All
NEW MEXICO	EDDY		22S	24E		13		All
NEW MEXICO	EDDY		22S	24E		14		All
NEW MEXICO	EDDY		22S	24E		15		All
NEW MEXICO	EDDY		22S	24E		16		All
NEW MEXICO	EDDY		22S	24E		17		All
NEW MEXICO	EDDY		22S	24E		18		All
NEW MEXICO	EDDY		22S	24E		24		All
NEW MEXICO	EDDY		22S	25E		6		All
NEW MEXICO	LEA		17S	32E		3		All
NEW MEXICO	LEA		17S	32E		4		All
NEW MEXICO	LEA		17S	32E		8		All
NEW MEXICO	LEA		17S	32E		9		All
NEW MEXICO	LEA		17S	32E		10		All
NEW MEXICO	LEA		17S	32E		11		All
NEW MEXICO	LEA		17S	32E		14		All
NEW MEXICO	LEA		17S	32E		15		All
NEW MEXICO	LEA		17S	32E		16		All
NEW MEXICO	LEA		17S	32E		17		All
NEW MEXICO	LEA		17S	32E		18		All
NEW MEXICO	LEA		17S	32E		19		All
NEW MEXICO	LEA		17S	32E		20		All
NEW MEXICO	LEA		17S	32E		21		All
NEW MEXICO	LEA		17S	32E		22		All
NEW MEXICO	LEA		17S	32E		23		All

State	County	Texas Survey	PLSS Township	PLSS Range	Texas Block	Section	Texas Abstract	Legal Description
NEW MEXICO	LEA		17S	32E		24		All
NEW MEXICO	LEA		17S	32E		25		All
NEW MEXICO	LEA		17S	32E		26		All
NEW MEXICO	LEA		17S	32E		27		All
NEW MEXICO	LEA		17S	32E		28		All
NEW MEXICO	LEA		17S	32E		29		All
NEW MEXICO	LEA		17S	32E		30		All
NEW MEXICO	LEA		17S	32E		31		All
NEW MEXICO	LEA		17S	32E		32		All
NEW MEXICO	LEA		17S	32E		33		All
NEW MEXICO	LEA		17S	32E		34		All
NEW MEXICO	LEA		17S	32E		35		All
NEW MEXICO	LEA		17S	33E		30		All
NEW MEXICO	LEA		19S	36E		11		All
NEW MEXICO	LEA		19S	36E		12		All
NEW MEXICO	LEA		19S	36E		14		All
NEW MEXICO	LEA		19S	36E		15		All
NEW MEXICO	LEA		19S	36E		22		All
NEW MEXICO	LEA		19S	36E		23		All
NEW MEXICO	LEA		19S	36E		26		All
NEW MEXICO	LEA		19S	36E		27		All
NEW MEXICO	LEA		19S	36E		28		All
NEW MEXICO	LEA		19S	36E		33		All
NEW MEXICO	LEA		19S	36E		34		All
TEXAS	ANDREWS	PUBLIC SCHOOL LAND			73	3		All
TEXAS	ANDREWS	PUBLIC SCHOOL LAND			73	4		All
TEXAS	ANDREWS	PUBLIC SCHOOL LAND			73	5		All
TEXAS	ANDREWS	PUBLIC SCHOOL LAND			73	8		All
TEXAS	ANDREWS	PUBLIC SCHOOL LAND			73	9		All
TEXAS	ANDREWS	PUBLIC SCHOOL LAND			A19	1		All
TEXAS	ANDREWS	PUBLIC SCHOOL LAND			A19	2		All
TEXAS	ANDREWS	PUBLIC SCHOOL LAND			A19	6		All
TEXAS	ANDREWS	PUBLIC SCHOOL LAND			A19	29		All
TEXAS	ANDREWS	PUBLIC SCHOOL LAND			A20	13		All
TEXAS	ANDREWS	PUBLIC SCHOOL LAND			A20	14		All
TEXAS	ANDREWS	PUBLIC SCHOOL LAND			A20	15		All
TEXAS	ANDREWS	PUBLIC SCHOOL LAND			A23	18		All
TEXAS	ANDREWS	PUBLIC SCHOOL LAND			A23	19		All
TEXAS	ANDREWS	PUBLIC SCHOOL LAND			A26	16		All
TEXAS	ANDREWS	PUBLIC SCHOOL LAND			A26	17		All
TEXAS	ANDREWS	PUBLIC SCHOOL LAND			A26	23		All
TEXAS	ANDREWS	PUBLIC SCHOOL LAND			A26	24		All
TEXAS	ANDREWS	PUBLIC SCHOOL LAND			A26	25		All
TEXAS	ANDREWS	PUBLIC SCHOOL LAND			A32	4		All
TEXAS	ANDREWS	PUBLIC SCHOOL LAND			A32	5		All
TEXAS	ANDREWS	PUBLIC SCHOOL LAND			A32	7		W/2
TEXAS	ANDREWS	PUBLIC SCHOOL LAND			A34	12		All
TEXAS	ANDREWS	PUBLIC SCHOOL LAND			A34	13		All
TEXAS	ANDREWS	PUBLIC SCHOOL LAND			A34	15		All
TEXAS	ANDREWS	PUBLIC SCHOOL LAND			A34	18		All
TEXAS	ANDREWS	PUBLIC SCHOOL LAND			A34	19		All
TEXAS	ANDREWS	PUBLIC SCHOOL LAND			A35	1		All
TEXAS	ANDREWS	PUBLIC SCHOOL LAND			A35	2		All
TEXAS	ANDREWS	PUBLIC SCHOOL LAND			A35	3		All
TEXAS	ANDREWS	PUBLIC SCHOOL LAND			A35	8		All
TEXAS	ANDREWS	PUBLIC SCHOOL LAND			A35	9		All
TEXAS	ANDREWS	PUBLIC SCHOOL LAND			A35	10		All
TEXAS	ANDREWS	PUBLIC SCHOOL LAND			A35	11		All
TEXAS	ANDREWS	PUBLIC SCHOOL LAND			A35	12		All
TEXAS	ANDREWS	PUBLIC SCHOOL LAND			A35	13		All
TEXAS	ANDREWS	PUBLIC SCHOOL LAND			A35	18		All
TEXAS	ANDREWS	PUBLIC SCHOOL LAND			A35	19		All
TEXAS	ANDREWS	PUBLIC SCHOOL LAND			A35	20		All
TEXAS	ANDREWS	PUBLIC SCHOOL LAND			A35	21		All
TEXAS	ANDREWS	PUBLIC SCHOOL LAND			A35	22		All
TEXAS	ANDREWS	PUBLIC SCHOOL LAND			A35	23		All
TEXAS	ANDREWS	PUBLIC SCHOOL LAND			A36	14		All
TEXAS	ANDREWS	PUBLIC SCHOOL LAND			A41	10		All
TEXAS	ANDREWS	PUBLIC SCHOOL LAND			A43	20		All
TEXAS	ANDREWS	PUBLIC SCHOOL LAND			A45	2		All
TEXAS	ANDREWS	PUBLIC SCHOOL LAND			A45	3		All
TEXAS	ANDREWS	PUBLIC SCHOOL LAND			A45	8		All
TEXAS	ANDREWS	PUBLIC SCHOOL LAND			A45	9		All

State	County	Texas Survey	PLSS Township	PLSS Range	Texas Block	Section	Texas Abstract	Legal Description
TEXAS	ANDREWS	PUBLIC SCHOOL LAND			A46	6		All
TEXAS	ANDREWS	PUBLIC SCHOOL LAND			A54	6		All
TEXAS	ANDREWS	PUBLIC SCHOOL LAND			A54	7		All
TEXAS	ANDREWS	PUBLIC SCHOOL LAND			A54	8		All
TEXAS	ANDREWS	PUBLIC SCHOOL LAND			A54	14		All
TEXAS	ANDREWS	PUBLIC SCHOOL LAND			A54	15		All
TEXAS	ANDREWS	PUBLIC SCHOOL LAND			A54	16		All
TEXAS	ANDREWS	PUBLIC SCHOOL LAND			C45	2		All
TEXAS	ANDREWS	PUBLIC SCHOOL LAND			C45	3		All
TEXAS	ANDREWS	PUBLIC SCHOOL LAND			C45	4		All
TEXAS	ANDREWS	PUBLIC SCHOOL LAND			C45	5		All
TEXAS	ANDREWS	S A NEAL			A46	22		All
TEXAS	ANDREWS	T&P RR CO			44 T2N	4		All
TEXAS	ANDREWS	T&P RR CO			44 T2N	8		All
TEXAS	ANDREWS	UNIVERSITY LAND			1	13		All
TEXAS	ANDREWS	UNIVERSITY LAND			4	5		All
TEXAS	ANDREWS	UNIVERSITY LAND			4	6		All
TEXAS	ANDREWS	UNIVERSITY LAND			4	7		All
TEXAS	ANDREWS	UNIVERSITY LAND			4	17		All
TEXAS	ANDREWS	UNIVERSITY LAND			4	18		All
TEXAS	ANDREWS	UNIVERSITY LAND			4	19		All
TEXAS	ANDREWS	UNIVERSITY LAND			4	20		All
TEXAS	ANDREWS	UNIVERSITY LAND			4	21		All
TEXAS	ANDREWS	UNIVERSITY LAND			4	27		All
TEXAS	ANDREWS	UNIVERSITY LAND			4	28		All
TEXAS	ANDREWS	UNIVERSITY LAND			4	29		All
TEXAS	ANDREWS	UNIVERSITY LAND			4	30		All
TEXAS	ANDREWS	UNIVERSITY LAND			4	31		All
TEXAS	ANDREWS	UNIVERSITY LAND			4	32		All
TEXAS	ANDREWS	UNIVERSITY LAND			5	3		All
TEXAS	ANDREWS	UNIVERSITY LAND			5	5		All
TEXAS	ANDREWS	UNIVERSITY LAND			5	7		All
TEXAS	ANDREWS	UNIVERSITY LAND			5	8		All
TEXAS	ANDREWS	UNIVERSITY LAND			5	18		All
TEXAS	ANDREWS	UNIVERSITY LAND			5	19		All
TEXAS	ANDREWS	UNIVERSITY LAND			5	30		All
TEXAS	ANDREWS	UNIVERSITY LAND			9	12		All
TEXAS	ANDREWS	UNIVERSITY LAND			9	23		All
TEXAS	ANDREWS	UNIVERSITY LAND			9	32		All
TEXAS	ANDREWS	UNIVERSITY LAND			9	36		All
TEXAS	ANDREWS	UNIVERSITY LAND			10	20		All
TEXAS	ANDREWS	UNIVERSITY LAND			10	21		All
TEXAS	ANDREWS	UNIVERSITY LAND			10	28		All
TEXAS	ANDREWS	UNIVERSITY LAND			10	33		All
TEXAS	ANDREWS	UNIVERSITY LAND			11	1		All
TEXAS	ANDREWS	UNIVERSITY LAND			11	2		All
TEXAS	ANDREWS	UNIVERSITY LAND			11	11		All
TEXAS	ANDREWS	UNIVERSITY LAND			11	12		All
TEXAS	ANDREWS	UNIVERSITY LAND			11	13		All
TEXAS	ANDREWS	UNIVERSITY LAND			11	18		All
TEXAS	ANDREWS	UNIVERSITY LAND			11	34		All
TEXAS	ANDREWS	UNIVERSITY LAND			13	5		All
TEXAS	ANDREWS	UNIVERSITY LAND			13	9		All
TEXAS	ANDREWS	UNIVERSITY LAND			13	13		All
TEXAS	ANDREWS	UNIVERSITY LAND			13	15		All
TEXAS	ANDREWS	UNIVERSITY LAND			13	16		All
TEXAS	ANDREWS	UNIVERSITY LAND			13	17		All
TEXAS	ANDREWS	UNIVERSITY LAND			13	19		All
TEXAS	ANDREWS	UNIVERSITY LAND			13	20		All
TEXAS	ANDREWS	UNIVERSITY LAND			13	21		All
TEXAS	ANDREWS	UNIVERSITY LAND			13	24		All
TEXAS	ANDREWS	UNIVERSITY LAND			13	25		N/2
TEXAS	ANDREWS	UNIVERSITY LAND			13	29		All
TEXAS	ANDREWS	UNIVERSITY LAND			13	30		All
TEXAS	ANDREWS	UNIVERSITY LAND			13	31		All
TEXAS	ANDREWS	UNIVERSITY LAND			13	32		All
TEXAS	ANDREWS	UNIVERSITY LAND			13	40		All
TEXAS	ANDREWS	UNIVERSITY LAND			13	41		All
TEXAS	ANDREWS	UNIVERSITY LAND			13	42		All
TEXAS	ANDREWS	UNIVERSITY LAND			13	43		All
TEXAS	ANDREWS	UNIVERSITY LAND			13	44		All
TEXAS	ANDREWS	UNIVERSITY LAND			13	45		All
TEXAS	ANDREWS	UNIVERSITY LAND			13	46		All

State	County	Texas Survey	PLSS Township	PLSS Range	Texas Block	Section	Texas Abstract	Legal Description
TEXAS	ANDREWS	UNIVERSITY LAND			14	1		NW/4
TEXAS	ANDREWS	UNIVERSITY LAND			14	3		All
TEXAS	ANDREWS	UNIVERSITY LAND			14	4		All
TEXAS	ANDREWS	UNIVERSITY LAND			14	8		All
TEXAS	ANDREWS	UNIVERSITY LAND			14	11		All
TEXAS	ANDREWS	UNIVERSITY LAND			14	14		All
TEXAS	ANDREWS	UNIVERSITY LAND			14	26		W/2
TEXAS	COCHRAN	ARMSTRONG COUNTY SCHOOL LAND			135	1		All
TEXAS	COCHRAN	ARMSTRONG COUNTY SCHOOL LAND			135	2		All
TEXAS	COCHRAN	ARMSTRONG COUNTY SCHOOL LAND			135	3		All
TEXAS	COCHRAN	ARMSTRONG COUNTY SCHOOL LAND			135	86		All
TEXAS	COCHRAN	ARMSTRONG COUNTY SCHOOL LAND			135	87		All
TEXAS	COCHRAN	ARMSTRONG COUNTY SCHOOL LAND			135	88		All
TEXAS	COCHRAN	ARMSTRONG COUNTY SCHOOL LAND			135	4A		All
TEXAS	COCHRAN	ARMSTRONG COUNTY SCHOOL LAND			135	5A		All
TEXAS	COCHRAN	ARMSTRONG COUNTY SCHOOL LAND			135	6A		All
TEXAS	COCHRAN	ARMSTRONG COUNTY SCHOOL LAND			136	83		All
TEXAS	COCHRAN	ARMSTRONG COUNTY SCHOOL LAND			136	84		All
TEXAS	COCHRAN	ARMSTRONG COUNTY SCHOOL LAND			136	85		All
TEXAS	COCHRAN	BREWSTER COUNTY SCHOOL LAND			97	16		All
TEXAS	COCHRAN	CARSON COUNTY SCHOOL LAND			130	1		All
TEXAS	COCHRAN	CARSON COUNTY SCHOOL LAND			130	2		All
TEXAS	COCHRAN	CARSON COUNTY SCHOOL LAND			130	3		All
TEXAS	COCHRAN	CARSON COUNTY SCHOOL LAND			130	4		All
TEXAS	COCHRAN	CARSON COUNTY SCHOOL LAND			130	5		All
TEXAS	COCHRAN	CARSON COUNTY SCHOOL LAND			130	6		All
TEXAS	COCHRAN	CARSON COUNTY SCHOOL LAND			130	7		All
TEXAS	COCHRAN	CARSON COUNTY SCHOOL LAND			130	8		All
TEXAS	COCHRAN	CARSON COUNTY SCHOOL LAND			130	9		All
TEXAS	COCHRAN	CARSON COUNTY SCHOOL LAND			130	10		All
TEXAS	COCHRAN	CARSON COUNTY SCHOOL LAND			130	11		All
TEXAS	COCHRAN	CARSON COUNTY SCHOOL LAND			130	12		All
TEXAS	COCHRAN	CARSON COUNTY SCHOOL LAND			130	13		All
TEXAS	COCHRAN	CARSON COUNTY SCHOOL LAND			130	15		All
TEXAS	COCHRAN	CARSON COUNTY SCHOOL LAND			130	10A		All
TEXAS	COCHRAN	CARSON COUNTY SCHOOL LAND			130	11A		All
TEXAS	COCHRAN	CARSON COUNTY SCHOOL LAND			130	12A		All
TEXAS	COCHRAN	CARSON COUNTY SCHOOL LAND			130	4A		All
TEXAS	COCHRAN	CARSON COUNTY SCHOOL LAND			130	6A		All
TEXAS	COCHRAN	CARSON COUNTY SCHOOL LAND			130	8A		All

State	County	Texas Survey	PLSS Township	PLSS Range	Texas Block	Section	Texas Abstract	Legal Description
TEXAS	COCHRAN	CARSON COUNTY SCHOOL LAND			130	9A		All
TEXAS	COCHRAN	CARSON COUNTY SCHOOL LAND			131	9		All
TEXAS	COCHRAN	CARSON COUNTY SCHOOL LAND			131	10		All
TEXAS	COCHRAN	CARSON COUNTY SCHOOL LAND			131	11		All
TEXAS	COCHRAN	CARSON COUNTY SCHOOL LAND			131	12		All
TEXAS	COCHRAN	CARSON COUNTY SCHOOL LAND			131	14		All
TEXAS	COCHRAN	EDWARDS COUNTY SCHOOL LAND			47	6		All
TEXAS	COCHRAN	EDWARDS COUNTY SCHOOL LAND			47	7		All
TEXAS	COCHRAN	EDWARDS COUNTY SCHOOL LAND			47	14		All
TEXAS	COCHRAN	EDWARDS COUNTY SCHOOL LAND			47	15		All
TEXAS	COCHRAN	EDWARDS COUNTY SCHOOL LAND			47	16		All
TEXAS	COCHRAN	EDWARDS COUNTY SCHOOL LAND			47	17		All
TEXAS	COCHRAN	EDWARDS COUNTY SCHOOL LAND			47	24		All
TEXAS	COCHRAN	EDWARDS COUNTY SCHOOL LAND			47	25		All
TEXAS	COCHRAN	MARTIN COUNTY SCHOOL LAND			58	1		All
TEXAS	COCHRAN	MARTIN COUNTY SCHOOL LAND			58	10		All
TEXAS	COCHRAN	MARTIN COUNTY SCHOOL LAND			58	11		All
TEXAS	COCHRAN	MARTIN COUNTY SCHOOL LAND			58	20		All
TEXAS	COCHRAN	MARTIN COUNTY SCHOOL LAND			58	21		All
TEXAS	COCHRAN	MARTIN COUNTY SCHOOL LAND			61	1		All
TEXAS	COCHRAN	MARTIN COUNTY SCHOOL LAND			61	2		All
TEXAS	COCHRAN	MARTIN COUNTY SCHOOL LAND			61	9		All
TEXAS	COCHRAN	MARTIN COUNTY SCHOOL LAND			61	10		All
TEXAS	COCHRAN	MARTIN COUNTY SCHOOL LAND					54	All
TEXAS	COCHRAN	MIDLAND COUNTY SCHOOL LAND			61	1		All
TEXAS	COCHRAN	MIDLAND COUNTY SCHOOL LAND			61	2		All
TEXAS	COCHRAN	MIDLAND COUNTY SCHOOL LAND			61	3		All
TEXAS	COCHRAN	MIDLAND COUNTY SCHOOL LAND			61	4		All
TEXAS	COCHRAN	MIDLAND COUNTY SCHOOL LAND			61	5		All
TEXAS	COCHRAN	MIDLAND COUNTY SCHOOL LAND			61	6		All
TEXAS	COCHRAN	MIDLAND COUNTY SCHOOL LAND			61	7		All
TEXAS	COCHRAN	MIDLAND COUNTY SCHOOL LAND			61	8		All
TEXAS	COCHRAN	MIDLAND COUNTY SCHOOL LAND			61	9		All
TEXAS	COCHRAN	MIDLAND COUNTY SCHOOL LAND			61	10		All
TEXAS	COCHRAN	MIDLAND COUNTY SCHOOL LAND			61	11		All
TEXAS	COCHRAN	MIDLAND COUNTY SCHOOL LAND			61	12		All

Pg 406 711

State	County	Texas Survey	PLSS Township	PLSS Range	Texas Block	Section	Texas Abstract	Legal Description
TEXAS	COCHRAN	MIDLAND COUNTY SCHOOL LAND			62	7		All
TEXAS	COCHRAN	MIDLAND COUNTY SCHOOL LAND			62	11		All
TEXAS	COCHRAN	MIDLAND COUNTY SCHOOL LAND			62	12		All
TEXAS	COCHRAN	MIDLAND COUNTY SCHOOL LAND			62	15		All
TEXAS	COCHRAN	MIDLAND COUNTY SCHOOL LAND			62	16		All
TEXAS	COCHRAN	MIDLAND COUNTY SCHOOL LAND			62	17		All
TEXAS	COCHRAN	MIDLAND COUNTY SCHOOL LAND			62	18		All
TEXAS	COCHRAN	MIDLAND COUNTY SCHOOL LAND			62	19		All
TEXAS	COCHRAN	MIDLAND COUNTY SCHOOL LAND			62	20		All
TEXAS	COCHRAN	MIDLAND COUNTY SCHOOL LAND			62	21		All
TEXAS	COCHRAN	MIDLAND COUNTY SCHOOL LAND			62	22		All
TEXAS	COCHRAN	MIDLAND COUNTY SCHOOL LAND			62	23		All
TEXAS	COCHRAN	MIDLAND COUNTY SCHOOL LAND			62	24		All
TEXAS	COCHRAN	MIDLAND COUNTY SCHOOL LAND			62	25		All
TEXAS	COCHRAN	MIDLAND COUNTY SCHOOL LAND			63	12		All
TEXAS	COCHRAN	MIDLAND COUNTY SCHOOL LAND			63	13		All
TEXAS	COCHRAN	MIDLAND COUNTY SCHOOL LAND			63	16		All
TEXAS	COCHRAN	MIDLAND COUNTY SCHOOL LAND			63	20		All
TEXAS	COCHRAN	MIDLAND COUNTY SCHOOL LAND			63	21		All
TEXAS	COCHRAN	MIDLAND COUNTY SCHOOL LAND			63	22		All
TEXAS	COCHRAN	MIDLAND COUNTY SCHOOL LAND			63	23		All
TEXAS	COCHRAN	MIDLAND COUNTY SCHOOL LAND			64	4		All
TEXAS	COCHRAN	MIDLAND COUNTY SCHOOL LAND			64	5		All
TEXAS	COCHRAN	MIDLAND COUNTY SCHOOL LAND			64	6		All
TEXAS	COCHRAN	MIDLAND COUNTY SCHOOL LAND			64	9		All
TEXAS	COCHRAN	MIDLAND COUNTY SCHOOL LAND			64	10		All
TEXAS	COCHRAN	MIDLAND COUNTY SCHOOL LAND			64	11		All
TEXAS	COCHRAN	MIDLAND COUNTY SCHOOL LAND			64	12		All
TEXAS	COCHRAN	MIDLAND COUNTY SCHOOL LAND			64	17		All
TEXAS	COCHRAN	MIDLAND COUNTY SCHOOL LAND			64	18		All
TEXAS	COCHRAN	MIDLAND COUNTY SCHOOL LAND			64	19		All
TEXAS	COCHRAN	MIDLAND COUNTY SCHOOL LAND			64	20		All
TEXAS	COCHRAN	MIDLAND COUNTY SCHOOL LAND			64	21		All
TEXAS	COCHRAN	MIDLAND COUNTY SCHOOL LAND			64	22		All
TEXAS	COCHRAN	MIDLAND COUNTY SCHOOL LAND			64	28		All
TEXAS	COCHRAN	MIDLAND COUNTY SCHOOL LAND			64	29		All

State	County	Texas Survey	PLSS Township	PLSS Range	Texas Block	Section	Texas Abstract	Legal Description
TEXAS	COCHRAN	MIDLAND COUNTY SCHOOL LAND			64	30		All
TEXAS	COCHRAN	MIDLAND COUNTY SCHOOL LAND			64	5A		All
TEXAS	COCHRAN	MIDLAND COUNTY SCHOOL LAND			64	7A		All
TEXAS	COCHRAN	MIDLAND COUNTY SCHOOL LAND			64	7B		All
TEXAS	COCHRAN	MIDLAND COUNTY SCHOOL LAND			64	8A		All
TEXAS	COCHRAN	MIDLAND COUNTY SCHOOL LAND			64	8B		All
TEXAS	COCHRAN	OLDHAM COUNTY SCHOOL LAND			53	1		All
TEXAS	COCHRAN	OLDHAM COUNTY SCHOOL LAND			53	2		All
TEXAS	COCHRAN	OLDHAM COUNTY SCHOOL LAND			53	3		All
TEXAS	COCHRAN	OLDHAM COUNTY SCHOOL LAND			56	1		All
TEXAS	COCHRAN	OLDHAM COUNTY SCHOOL LAND			56	2		All
TEXAS	COCHRAN	OLDHAM COUNTY SCHOOL LAND			56	3		All
TEXAS	COCHRAN	OLDHAM COUNTY SCHOOL LAND			56	4		All
TEXAS	COCHRAN	OLDHAM COUNTY SCHOOL LAND			56	5		All
TEXAS	COCHRAN	OLDHAM COUNTY SCHOOL LAND			56	6		All
TEXAS	COCHRAN	OLDHAM COUNTY SCHOOL LAND			56	7		All
TEXAS	COCHRAN	OLDHAM COUNTY SCHOOL LAND			56	8		All
TEXAS	COCHRAN	OLDHAM COUNTY SCHOOL LAND			56	9		All
TEXAS	COCHRAN	OLDHAM COUNTY SCHOOL LAND			56	10		All
TEXAS	COCHRAN	OLDHAM COUNTY SCHOOL LAND			56	11		All
TEXAS	COCHRAN	OLDHAM COUNTY SCHOOL LAND			56	12		All
TEXAS	COCHRAN	OLDHAM COUNTY SCHOOL LAND			56	13		All
TEXAS	COCHRAN	OLDHAM COUNTY SCHOOL LAND			56	14		All
TEXAS	COCHRAN	OLDHAM COUNTY SCHOOL LAND			56	15		All
TEXAS	COCHRAN	OLDHAM COUNTY SCHOOL LAND			56	16		All
TEXAS	COCHRAN	OLDHAM COUNTY SCHOOL LAND			56	17		All
TEXAS	COCHRAN	OLDHAM COUNTY SCHOOL LAND			56	18		All
TEXAS	COCHRAN	OLDHAM COUNTY SCHOOL LAND			56	19		All
TEXAS	COCHRAN	OLDHAM COUNTY SCHOOL LAND			56	20		All
TEXAS	COCHRAN	OLDHAM COUNTY SCHOOL LAND			56	21		All
TEXAS	COCHRAN	OLDHAM COUNTY SCHOOL LAND			56	22		All
TEXAS	COCHRAN	OLDHAM COUNTY SCHOOL LAND			56	23		All
TEXAS	COCHRAN	OLDHAM COUNTY SCHOOL LAND			56	24		All
TEXAS	COCHRAN	OLDHAM COUNTY SCHOOL LAND			56	25		All
TEXAS	COCHRAN	OLDHAM COUNTY SCHOOL LAND			57	1		All
TEXAS	COCHRAN	OLDHAM COUNTY SCHOOL LAND			57	2		All

State	County	Texas Survey	PLSS Township	PLSS Range	Texas Block	Section	Texas Abstract	Legal Description
TEXAS	COCHRAN	OLDHAM COUNTY SCHOOL LAND			57	3		All
TEXAS	COCHRAN	OLDHAM COUNTY SCHOOL LAND			57	4		All
TEXAS	COCHRAN	OLDHAM COUNTY SCHOOL LAND			57	5		All
TEXAS	COCHRAN	OLDHAM COUNTY SCHOOL LAND			57	6		All
TEXAS	COCHRAN	OLDHAM COUNTY SCHOOL LAND			57	7		All
TEXAS	COCHRAN	OLDHAM COUNTY SCHOOL LAND			57	8		All
TEXAS	COCHRAN	OLDHAM COUNTY SCHOOL LAND			57	9		All
TEXAS	COCHRAN	OLDHAM COUNTY SCHOOL LAND			57	10		All
TEXAS	COCHRAN	OLDHAM COUNTY SCHOOL LAND					63	North 766 Acres
TEXAS	COCHRAN	POTTER COUNTY SCHOOL LAND			114	7		All
TEXAS	COCHRAN	POTTER COUNTY SCHOOL LAND			114	8		All
TEXAS	COCHRAN	POTTER COUNTY SCHOOL LAND			114	9		All
TEXAS	COCHRAN	POTTER COUNTY SCHOOL LAND			114	10		All
TEXAS	COCHRAN	POTTER COUNTY SCHOOL LAND			114	11		All
TEXAS	COCHRAN	POTTER COUNTY SCHOOL LAND			114	12		All
TEXAS	COCHRAN	POTTER COUNTY SCHOOL LAND			115	1		All
TEXAS	COCHRAN	POTTER COUNTY SCHOOL LAND			115	2		All
TEXAS	COCHRAN	POTTER COUNTY SCHOOL LAND			115	3		All
TEXAS	COCHRAN	POTTER COUNTY SCHOOL LAND			115	4A		All
TEXAS	COCHRAN	POTTER COUNTY SCHOOL LAND			115	5A		All
TEXAS	COCHRAN	POTTER COUNTY SCHOOL LAND			115	6A		All
TEXAS	COCHRAN	PUBLIC SCHOOL LAND			G	7		All
TEXAS	COCHRAN	PUBLIC SCHOOL LAND			G	9		All
TEXAS	COCHRAN	PUBLIC SCHOOL LAND			V	21		All
TEXAS	COCHRAN	PUBLIC SCHOOL LAND			V	22		All
TEXAS	COCHRAN	PUBLIC SCHOOL LAND			V	23		All
TEXAS	COCHRAN	PUBLIC SCHOOL LAND				9		All
TEXAS	COCHRAN	PUBLIC SCHOOL LAND				10		All
TEXAS	COCHRAN	PUBLIC SCHOOL LAND				16		All
TEXAS	COCHRAN	RUFUGIO COUNTY SCHOOL LAND					68	All
TEXAS	COCHRAN	SCURRY COUNTY SCHOOL LAND			50	24		All
TEXAS	COCHRAN	SCURRY COUNTY SCHOOL LAND			51	4		All
TEXAS	COCHRAN	SCURRY COUNTY SCHOOL LAND			51	5		All
TEXAS	COCHRAN	SCURRY COUNTY SCHOOL LAND			51	6		All
TEXAS	COCHRAN	SCURRY COUNTY SCHOOL LAND			51	7		All
TEXAS	COCHRAN	SCURRY COUNTY SCHOOL LAND			51	14		All
TEXAS	COCHRAN	SCURRY COUNTY SCHOOL LAND			51	15		All
TEXAS	COCHRAN	SCURRY COUNTY SCHOOL LAND			51	16		All
TEXAS	COCHRAN	SCURRY COUNTY SCHOOL LAND			51	17		All
TEXAS	COCHRAN	SCURRY COUNTY SCHOOL LAND			51	24		All

State	County	Texas Survey	PLSS Township	PLSS Range	Texas Block	Section	Texas Abstract	Legal Description
TEXAS	COCHRAN	SCURRY COUNTY SCHOOL LAND			51	25		All
TEXAS	COCHRAN	SCURRY COUNTY SCHOOL LAND			53	1		All
TEXAS	COCHRAN	SCURRY COUNTY SCHOOL LAND			53	2		All
TEXAS	COCHRAN	SCURRY COUNTY SCHOOL LAND			53	9		All
TEXAS	COCHRAN	SCURRY COUNTY SCHOOL LAND			53	10		All
TEXAS	CONCHO	CARL SCHARTZ			72	276		All
TEXAS	CONCHO	H&TC RR CO			8	43		All
TEXAS	CONCHO	H&TC RR CO			8	44		All
TEXAS	CONCHO	JOHN M GIBBS			JMG	4		All
TEXAS	CRANE	PUBLIC SCHOOL LAND			B20	22		S/2
TEXAS	CRANE	T&P RR CO			42 T4S	16		All
TEXAS	CRANE	UNIVERSITY LAND			31	21		All
TEXAS	CRANE	UNIVERSITY LAND			31	22		All
TEXAS	CRANE	UNIVERSITY LAND			31	23		All
TEXAS	CRANE	UNIVERSITY LAND			31	25		All
TEXAS	CRANE	UNIVERSITY LAND			31	26		All
TEXAS	CRANE	UNIVERSITY LAND			31	27		All
TEXAS	CRANE	UNIVERSITY LAND			31	28		All
TEXAS	CRANE	UNIVERSITY LAND			31	29		All
TEXAS	CRANE	UNIVERSITY LAND			31	32		All
TEXAS	CRANE	UNIVERSITY LAND			31	33		All
TEXAS	CRANE	UNIVERSITY LAND			31	34		All
TEXAS	CRANE	UNIVERSITY LAND			31	35		All
TEXAS	CRANE	UNIVERSITY LAND			31	36		All
TEXAS	CRANE	UNIVERSITY LAND			31	38		All
TEXAS	CRANE	UNIVERSITY LAND			31	39		All
TEXAS	CRANE	UNIVERSITY LAND			31	40		All
TEXAS	CRANE	UNIVERSITY LAND			31	41		All
TEXAS	CRANE	UNIVERSITY LAND			31	45		All
TEXAS	CROCKETT	A COKER			BB	72		All
TEXAS	CROCKETT	A VASQUEZ			BBB	2		All
TEXAS	CROCKETT	ARCHER COUNTY SCHOOL LAND			GG	3		All
TEXAS	CROCKETT	BEATY & SEALE & FORWOOD			A	7		All
TEXAS	CROCKETT	BEATY & SEALE & FORWOOD			A	8		All
TEXAS	CROCKETT	BRITTON DAWSON			BB	55		All
TEXAS	CROCKETT	C R PORTMAN			CD	27		All
TEXAS	CROCKETT	CLARESSA W BROWN			O	5		All
TEXAS	CROCKETT	D&SE RR CO			AB	9		All
TEXAS	CROCKETT	D&SE RR CO			AB	10		All
TEXAS	CROCKETT	D&SE RR CO			AB	13		All
TEXAS	CROCKETT	D&SE RR CO			AB	15		All
TEXAS	CROCKETT	D&SE RR CO			AB	16		All
TEXAS	CROCKETT	D&SE RR CO			Q2	54		All
TEXAS	CROCKETT	D&SE RR CO			QR	11		All
TEXAS	CROCKETT	EL&RR RR CO			BB	9		All
TEXAS	CROCKETT	EL&RR RR CO			BB	22		All
TEXAS	CROCKETT	EL&RR RR CO			Q	15		All
TEXAS	CROCKETT	EL&RR RR CO			Q	17		All
TEXAS	CROCKETT	EL&RR RR CO			Q	18		All
TEXAS	CROCKETT	EL&RR RR CO			Q	19		All
TEXAS	CROCKETT	EL&RR RR CO			Q	20		All
TEXAS	CROCKETT	EL&RR RR CO			QR	28		All
TEXAS	CROCKETT	EL&RR RR CO			QR	29		All
TEXAS	CROCKETT	EL&RR RR CO			QR	30		All
TEXAS	CROCKETT	GC&SF RR CO			1	5	1755	All
TEXAS	CROCKETT	GC&SF RR CO			1	5	1780	All
TEXAS	CROCKETT	GC&SF RR CO			1	7		All
TEXAS	CROCKETT	GC&SF RR CO			10	11		All
TEXAS	CROCKETT	GC&SF RR CO			A2	1		All
TEXAS	CROCKETT	GC&SF RR CO			A2	2		All
TEXAS	CROCKETT	GC&SF RR CO			AB	8		All
TEXAS	CROCKETT	GC&SF RR CO			AB	20		All
TEXAS	CROCKETT	GC&SF RR CO			BB	51		All
TEXAS	CROCKETT	GC&SF RR CO			BB	52		All
TEXAS	CROCKETT	GC&SF RR CO			BB	54		All
TEXAS	CROCKETT	GC&SF RR CO			BB	62		All
TEXAS	CROCKETT	GC&SF RR CO			BB	63		All

Pg 406 715

State	County	Texas Survey	PLSS Township	PLSS Range	Texas Block	Section	Texas Abstract	Legal Description
TEXAS	CROCKETT	GC&SF RR CO			BBB	6		All
TEXAS	CROCKETT	GC&SF RR CO			BBB	7		All
TEXAS	CROCKETT	GC&SF RR CO			F	2		All
TEXAS	CROCKETT	GC&SF RR CO			F	3		All
TEXAS	CROCKETT	GC&SF RR CO			F	19		All
TEXAS	CROCKETT	GC&SF RR CO			F	20		All
TEXAS	CROCKETT	GC&SF RR CO			F	26		All
TEXAS	CROCKETT	GC&SF RR CO			G	17		All
TEXAS	CROCKETT	GC&SF RR CO			GG	13		All
TEXAS	CROCKETT	GC&SF RR CO			GG	16		All
TEXAS	CROCKETT	GC&SF RR CO			GG	17		All
TEXAS	CROCKETT	GC&SF RR CO			GH	93		All
TEXAS	CROCKETT	GC&SF RR CO			I	1		All
TEXAS	CROCKETT	GC&SF RR CO			I	2		All
TEXAS	CROCKETT	GC&SF RR CO			I	4		All
TEXAS	CROCKETT	GC&SF RR CO			I	5		All
TEXAS	CROCKETT	GC&SF RR CO			I	6		All
TEXAS	CROCKETT	GC&SF RR CO			I	7		All
TEXAS	CROCKETT	GC&SF RR CO			I	8		All
TEXAS	CROCKETT	GC&SF RR CO			I	9		All
TEXAS	CROCKETT	GC&SF RR CO			I	10		All
TEXAS	CROCKETT	GC&SF RR CO			J	3		All
TEXAS	CROCKETT	GC&SF RR CO			J	4		All
TEXAS	CROCKETT	GC&SF RR CO			J	5		All
TEXAS	CROCKETT	GC&SF RR CO			J	6		All
TEXAS	CROCKETT	GC&SF RR CO			J	7		All
TEXAS	CROCKETT	GC&SF RR CO			KL	11		All
TEXAS	CROCKETT	GC&SF RR CO			KL	15		All
TEXAS	CROCKETT	GC&SF RR CO			KL	21		All
TEXAS	CROCKETT	GC&SF RR CO			M	1		All
TEXAS	CROCKETT	GC&SF RR CO			M	5		All
TEXAS	CROCKETT	GC&SF RR CO			M	6		All
TEXAS	CROCKETT	GC&SF RR CO			M	7		All
TEXAS	CROCKETT	GC&SF RR CO			M	12		All
TEXAS	CROCKETT	GC&SF RR CO			M	13		All
TEXAS	CROCKETT	GC&SF RR CO			M	15		All
TEXAS	CROCKETT	GC&SF RR CO			M	16		All
TEXAS	CROCKETT	GC&SF RR CO			M	19		All
TEXAS	CROCKETT	GC&SF RR CO			M	20		All
TEXAS	CROCKETT	GC&SF RR CO			M	22		All
TEXAS	CROCKETT	GC&SF RR CO			M	23		All
TEXAS	CROCKETT	GC&SF RR CO			M	25		All
TEXAS	CROCKETT	GC&SF RR CO			MN	12		All
TEXAS	CROCKETT	GC&SF RR CO			MN	13		All
TEXAS	CROCKETT	GC&SF RR CO			NG	5		All
TEXAS	CROCKETT	GC&SF RR CO			NG	7		All
TEXAS	CROCKETT	GC&SF RR CO			NG	11		All
TEXAS	CROCKETT	GC&SF RR CO			NG	22		All
TEXAS	CROCKETT	GC&SF RR CO			OOO	6		All
TEXAS	CROCKETT	GC&SF RR CO			OOO	8		All
TEXAS	CROCKETT	GC&SF RR CO			OOO	10		All
TEXAS	CROCKETT	GC&SF RR CO			OOO	11		All
TEXAS	CROCKETT	GC&SF RR CO			OP	1		All
TEXAS	CROCKETT	GC&SF RR CO			OP	4		All
TEXAS	CROCKETT	GC&SF RR CO			OP	5		All
TEXAS	CROCKETT	GC&SF RR CO			OP	6		All
TEXAS	CROCKETT	GC&SF RR CO			OP	7		All
TEXAS	CROCKETT	GC&SF RR CO			OP	14		All
TEXAS	CROCKETT	GC&SF RR CO			OP	20		All
TEXAS	CROCKETT	GC&SF RR CO			OP	35		All
TEXAS	CROCKETT	GC&SF RR CO			OP	36		All
TEXAS	CROCKETT	GC&SF RR CO			OP	39		All
TEXAS	CROCKETT	GC&SF RR CO			OP	87		All
TEXAS	CROCKETT	GC&SF RR CO			ST	11		All
TEXAS	CROCKETT	GC&SF RR CO			ST	13		All
TEXAS	CROCKETT	GC&SF RR CO			ST	14		All
TEXAS	CROCKETT	GC&SF RR CO			ST	15		All
TEXAS	CROCKETT	GC&SF RR CO			ST	16		All
TEXAS	CROCKETT	GC&SF RR CO			UV	6		All
TEXAS	CROCKETT	GC&SF RR CO			UV	7		All
TEXAS	CROCKETT	GC&SF RR CO			UV	52		All
TEXAS	CROCKETT	GC&SF RR CO			WX	28		All
TEXAS	CROCKETT	GC&SF RR CO			WX	29		All

State	County	Texas Survey	PLSS Township	PLSS Range	Texas Block	Section	Texas Abstract	Legal Description
TEXAS	CROCKETT	GC&SF RR CO			WX	30		All
TEXAS	CROCKETT	GC&SF RR CO			WX	35		All
TEXAS	CROCKETT	GH&SA RR CO			O	22		All
TEXAS	CROCKETT	GH&SA RR CO			O	27		All
TEXAS	CROCKETT	GH&SA RR CO			O	28		All
TEXAS	CROCKETT	GH&SA RR CO			O	59		All
TEXAS	CROCKETT	GH&SA RR CO			O	60		All
TEXAS	CROCKETT	GH&SA RR CO			O	66		All
TEXAS	CROCKETT	H C FRYER			WC	105		All
TEXAS	CROCKETT	H&OB RR CO			GG	6		All
TEXAS	CROCKETT	H&TC RR CO			31	36		All
TEXAS	CROCKETT	H&TC RR CO			36	1		All
TEXAS	CROCKETT	H&TC RR CO			36	25		All
TEXAS	CROCKETT	HE&WT RR CO			BBB	9		All
TEXAS	CROCKETT	HE&WT RR CO			BBB	10		All
TEXAS	CROCKETT	HE&WT RR CO			GG	31		All
TEXAS	CROCKETT	HE&WT RR CO			GG	33		All
TEXAS	CROCKETT	HE&WT RR CO			GG	34		All
TEXAS	CROCKETT	HE&WT RR CO			GG	35		All
TEXAS	CROCKETT	HE&WT RR CO			QR	21		All
TEXAS	CROCKETT	HE&WT RR CO			ST	25		All
TEXAS	CROCKETT	HE&WT RR CO			ST	26		All
TEXAS	CROCKETT	I&GN RR CO			1	49		All
TEXAS	CROCKETT	I&GN RR CO			1	50		All
TEXAS	CROCKETT	I&GN RR CO			1	51		All
TEXAS	CROCKETT	I&GN RR CO			1	52		All
TEXAS	CROCKETT	I&GN RR CO			1	53		All
TEXAS	CROCKETT	I&GN RR CO			1	61		All
TEXAS	CROCKETT	I&GN RR CO			1	62		All
TEXAS	CROCKETT	I&GN RR CO			1	102		All
TEXAS	CROCKETT	I&GN RR CO			1	105		S/2
TEXAS	CROCKETT	I&GN RR CO			1	106		All
TEXAS	CROCKETT	I&GN RR CO			1	107		All
TEXAS	CROCKETT	I&GN RR CO			1	108		All
TEXAS	CROCKETT	I&GN RR CO			1	109		All
TEXAS	CROCKETT	I&GN RR CO			1	110		All
TEXAS	CROCKETT	I&GN RR CO			1	111		All
TEXAS	CROCKETT	I&GN RR CO			1	112		All
TEXAS	CROCKETT	I&GN RR CO			1	113		All
TEXAS	CROCKETT	I&GN RR CO			1	114		All
TEXAS	CROCKETT	I&GN RR CO			1	115		All
TEXAS	CROCKETT	I&GN RR CO			2	1		All
TEXAS	CROCKETT	I&GN RR CO			2	2		All
TEXAS	CROCKETT	I&GN RR CO			2	3		All
TEXAS	CROCKETT	I&GN RR CO			2	5		All
TEXAS	CROCKETT	I&GN RR CO			2	7		All
TEXAS	CROCKETT	I&GN RR CO			2	10		All
TEXAS	CROCKETT	I&GN RR CO			2	12		All
TEXAS	CROCKETT	I&GN RR CO			2	19		All
TEXAS	CROCKETT	J K GRAHAM				18		All
TEXAS	CROCKETT	J M H			BB	70		All
TEXAS	CROCKETT	JAMES M JEAN				1002		All
TEXAS	CROCKETT	JAMES WILEY			GG	2		All
TEXAS	CROCKETT	JESSIE MACK			OOO	34		All
TEXAS	CROCKETT	JOHN BONTA			BB	56		All
TEXAS	CROCKETT	JOHN H GIBSON			JHG	4		All
TEXAS	CROCKETT	JOHN H GIBSON			Q	14		All
TEXAS	CROCKETT	JOHN H GIBSON			ST	8		All
TEXAS	CROCKETT	LOUISE RICE			LRICE	100		All
TEXAS	CROCKETT	M K & T			KL	38		All
TEXAS	CROCKETT	MANUELA CARRIONA				12		All
TEXAS	CROCKETT	MK&TE RR CO			Q	22		All
TEXAS	CROCKETT	MOSES F ROBERTS			ST	9		All
TEXAS	CROCKETT	MRS A M WILKERSON			BBB	4		All
TEXAS	CROCKETT	MRS J S DE GONZALES				1004		All
TEXAS	CROCKETT	NORISSA A MILLER			BB	1		All
TEXAS	CROCKETT	NORISSA A MILLER			BB2	2		All
TEXAS	CROCKETT	SAMUEL S BLAKEY			MN	17		All
TEXAS	CROCKETT	T WARD			MM	70		All
TEXAS	CROCKETT	T&STL RR CO			MM	9		All
TEXAS	CROCKETT	T&STL RR CO			MM	11		All
TEXAS	CROCKETT	T&STL RR CO			MM	13		All
TEXAS	CROCKETT	T&STL RR CO			MM	18		All

State	County	Texas Survey	PLSS Township	PLSS Range	Texas Block	Section	Texas Abstract	Legal Description
TEXAS	CROCKETT	T&STL RR CO			MM	19		All
TEXAS	CROCKETT	T&STL RR CO			MM	21		All
TEXAS	CROCKETT	T&STL RR CO			MM	22		All
TEXAS	CROCKETT	T&STL RR CO			MM	23		All
TEXAS	CROCKETT	T&STL RR CO			MM	25		All
TEXAS	CROCKETT	T&STL RR CO			MM	27		All
TEXAS	CROCKETT	T&STL RR CO			MM	29		All
TEXAS	CROCKETT	T&STL RR CO			SL	13		All
TEXAS	CROCKETT	T&STL RR CO			SL	14		All
TEXAS	CROCKETT	TC RR CO			A	12		All
TEXAS	CROCKETT	TC RR CO			A	24		All
TEXAS	CROCKETT	TC RR CO			A	25		All
TEXAS	CROCKETT	TC RR CO			A	44		All
TEXAS	CROCKETT	TC RR CO			A	46		All
TEXAS	CROCKETT	TC RR CO			AAA	1		All
TEXAS	CROCKETT	TC RR CO			AAA	2		All
TEXAS	CROCKETT	TC RR CO			BB	36		All
TEXAS	CROCKETT	TC RR CO			BB	39		All
TEXAS	CROCKETT	TC RR CO			BB	40		All
TEXAS	CROCKETT	TC RR CO			BB	42		All
TEXAS	CROCKETT	TC RR CO			BBB	4		All
TEXAS	CROCKETT	TC RR CO			FFF	1		All
TEXAS	CROCKETT	TC RR CO			FFF	2		All
TEXAS	CROCKETT	TC RR CO			Q2	88		All
TEXAS	CROCKETT	TC RR CO			Q3	41		All
TEXAS	CROCKETT	TC RR CO			Q4	3		All
TEXAS	CROCKETT	TC RR CO			Q4	5		All
TEXAS	CROCKETT	TC RR CO			Q4	6		All
TEXAS	CROCKETT	TC RR CO			Q5	1		All
TEXAS	CROCKETT	TC RR CO			Q5	3		All
TEXAS	CROCKETT	TC RR CO			Q5	4		All
TEXAS	CROCKETT	TC RR CO			Q5	5		All
TEXAS	CROCKETT	TC RR CO			Q5	6		All
TEXAS	CROCKETT	TC RR CO			Q5	7		All
TEXAS	CROCKETT	TC RR CO			Q6	7		All
TEXAS	CROCKETT	TC RR CO			Q6	8		All
TEXAS	CROCKETT	TC RR CO			Q6	9		All
TEXAS	CROCKETT	TC RR CO			Q6	10		All
TEXAS	CROCKETT	TC RR CO			R	4		All
TEXAS	CROCKETT	TC RR CO			R	7		All
TEXAS	CROCKETT	TC RR CO				1		All
TEXAS	CROCKETT	TC RR CO				2		All
TEXAS	CROCKETT	TC RR CO				4	4408	All
TEXAS	CROCKETT	TC RR CO				4	5258	All
TEXAS	CROCKETT	TC RR CO				4	5526	All
TEXAS	CROCKETT	TC RR CO				5		All
TEXAS	CROCKETT	TC RR CO				6		All
TEXAS	CROCKETT	TC RR CO				7		All
TEXAS	CROCKETT	TC RR CO				8		All
TEXAS	CROCKETT	TC RR CO				9		All
TEXAS	CROCKETT	TC RR CO				10		All
TEXAS	CROCKETT	TM RR CO			SOV	3		All
TEXAS	CROCKETT	TT RR CO			QR	18		All
TEXAS	CROCKETT	TT RR CO			QR	19		All
TEXAS	CROCKETT	TT RR CO			QR	20		All
TEXAS	CROCKETT	UNIVERSITY LAND			14	11		All
TEXAS	CROCKETT	UNIVERSITY LAND			14	12		All
TEXAS	CROCKETT	UNIVERSITY LAND			14	13		All
TEXAS	CROCKETT	UNIVERSITY LAND			14	18		All
TEXAS	CROCKETT	UNIVERSITY LAND			29	1		All
TEXAS	CROCKETT	UNIVERSITY LAND			31	9		All
TEXAS	CROCKETT	UNIVERSITY LAND			31	10		All
TEXAS	CROCKETT	UNIVERSITY LAND			31	16		All
TEXAS	CROCKETT	UNIVERSITY LAND			31	22		All
TEXAS	CROCKETT	UNIVERSITY LAND			31	25		All
TEXAS	CROCKETT	UNIVERSITY LAND			31	26		All
TEXAS	CROCKETT	UNIVERSITY LAND			31	27		All
TEXAS	CROCKETT	UNIVERSITY LAND			31	30		All
TEXAS	CROCKETT	UNIVERSITY LAND			31	32		All
TEXAS	CROCKETT	UNIVERSITY LAND			31	33		All
TEXAS	CROCKETT	UNIVERSITY LAND			31	34		All
TEXAS	CROCKETT	UNIVERSITY LAND			31	35		All
TEXAS	CROCKETT	UNIVERSITY LAND			31	36		All

State	County	Texas Survey	PLSS Township	PLSS Range	Texas Block	Section	Texas Abstract	Legal Description
TEXAS	CROCKETT	UNIVERSITY LAND			32	2		All
TEXAS	CROCKETT	UNIVERSITY LAND			32	3		All
TEXAS	CROCKETT	UNIVERSITY LAND			32	4		All
TEXAS	CROCKETT	UNIVERSITY LAND			32	7		All
TEXAS	CROCKETT	UNIVERSITY LAND			32	9		All
TEXAS	CROCKETT	UNIVERSITY LAND			32	10		All
TEXAS	CROCKETT	UNIVERSITY LAND			32	12		All
TEXAS	CROCKETT	UNIVERSITY LAND			32	15		All
TEXAS	CROCKETT	UNIVERSITY LAND			33	19		All
TEXAS	CROCKETT	UNIVERSITY LAND			38	7		All
TEXAS	CROCKETT	UNIVERSITY LAND			38	14		All
TEXAS	CROCKETT	UNIVERSITY LAND			38	18		All
TEXAS	CROCKETT	UNIVERSITY LAND			39	12		All
TEXAS	CROCKETT	UNIVERSITY LAND			40	13		All
TEXAS	CROCKETT	UNIVERSITY LAND			40	14		All
TEXAS	CROCKETT	UNIVERSITY LAND			40	15		All
TEXAS	CROCKETT	UNIVERSITY LAND			40	16		All
TEXAS	CROCKETT	UNIVERSITY LAND			40	21		All
TEXAS	CROCKETT	UNIVERSITY LAND			40	22		All
TEXAS	CROCKETT	UNIVERSITY LAND			40	23		All
TEXAS	CROCKETT	UNIVERSITY LAND			40	24		All
TEXAS	CROCKETT	UNIVERSITY LAND			40	26		All
TEXAS	CROCKETT	UNIVERSITY LAND			40	27		All
TEXAS	CROCKETT	UNIVERSITY LAND			40	28		All
TEXAS	CROCKETT	UNIVERSITY LAND			44	6		All
TEXAS	CROCKETT	UNIVERSITY LAND			44	7		All
TEXAS	CROCKETT	UNIVERSITY LAND			50	9		All
TEXAS	CROCKETT	W E JONES			O	6		All
TEXAS	CROCKETT	W S RIGGS			GG	52		All
TEXAS	CROCKETT	W T WATTS			OOO	44		All
TEXAS	CROCKETT	WILLIAM BREWER			ST	100		All
TEXAS	CROCKETT	WILLIAM GREEN			GG	50		All
TEXAS	CROCKETT	WILLIAM H GREENWELL			ST	10		All
TEXAS	CROCKETT	WILLIAM M POOL			OOO	38		All
TEXAS	CROCKETT	WILLIAM POWELL			QR2	2		All
TEXAS	CROCKETT	WT RR CO			Q2	61		All
TEXAS	DAWSON	EL&RR RR CO			M	34		All
TEXAS	DAWSON	EL&RR RR CO			M	35		All
TEXAS	DAWSON	EL&RR RR CO			M	36		All
TEXAS	DAWSON	EL&RR RR CO			M	37		All
TEXAS	DAWSON	EL&RR RR CO			M	46		All
TEXAS	DAWSON	EL&RR RR CO			M	47		All
TEXAS	DAWSON	EL&RR RR CO			M	48		All
TEXAS	DAWSON	EL&RR RR CO			M	49		All
TEXAS	DAWSON	EL&RR RR CO			M	50		All
TEXAS	DAWSON	EL&RR RR CO			M	51		All
TEXAS	DAWSON	EL&RR RR CO			M	52		All
TEXAS	DAWSON	EL&RR RR CO			M	53		All
TEXAS	DAWSON	EL&RR RR CO			M	54		All
TEXAS	DAWSON	EL&RR RR CO			M	55		All
TEXAS	DAWSON	EL&RR RR CO			M	66		All
TEXAS	DAWSON	EL&RR RR CO			M	67		All
TEXAS	DAWSON	EL&RR RR CO			M	68		All
TEXAS	DAWSON	EL&RR RR CO			M	69		All
TEXAS	DAWSON	EL&RR RR CO			M	70		All
TEXAS	DAWSON	EL&RR RR CO			M	71		All
TEXAS	DAWSON	EL&RR RR CO			M	85		All
TEXAS	DAWSON	EL&RR RR CO			M	86		All
TEXAS	DAWSON	EL&RR RR CO			M	87		All
TEXAS	DAWSON	EL&RR RR CO			M	88		All
TEXAS	DAWSON	EL&RR RR CO			M	89		All
TEXAS	DAWSON	EL&RR RR CO			M	110		All
TEXAS	DAWSON	EL&RR RR CO			M	111		All
TEXAS	DAWSON	EL&RR RR CO			M	114		All
TEXAS	DAWSON	EL&RR RR CO			M	115		All
TEXAS	DAWSON	EL&RR RR CO			M	116		All
TEXAS	DAWSON	EL&RR RR CO			M	122		All
TEXAS	DAWSON	EL&RR RR CO			M	123		All
TEXAS	DAWSON	PUBLIC SCHOOL LAND			C38	10		All
TEXAS	DAWSON	PUBLIC SCHOOL LAND			C38	12		All
TEXAS	DAWSON	PUBLIC SCHOOL LAND			C38	13		All
TEXAS	DAWSON	PUBLIC SCHOOL LAND			C38	14		All
TEXAS	DAWSON	PUBLIC SCHOOL LAND			C38	15		All

State	County	Texas Survey	PLSS Township	PLSS Range	Texas Block	Section	Texas Abstract	Legal Description
TEXAS	DAWSON	PUBLIC SCHOOL LAND			C38	16		All
TEXAS	DAWSON	PUBLIC SCHOOL LAND			C38	17		All
TEXAS	DAWSON	PUBLIC SCHOOL LAND			C38	18		All
TEXAS	DAWSON	PUBLIC SCHOOL LAND			C39	1		All
TEXAS	DAWSON	PUBLIC SCHOOL LAND			C39	2		All
TEXAS	DAWSON	PUBLIC SCHOOL LAND			C39	3		All
TEXAS	DAWSON	PUBLIC SCHOOL LAND			C39	14		All
TEXAS	DAWSON	PUBLIC SCHOOL LAND			C39	15		All
TEXAS	DAWSON	PUBLIC SCHOOL LAND			C39	16		All
TEXAS	DAWSON	PUBLIC SCHOOL LAND			C39	17		All
TEXAS	DAWSON	PUBLIC SCHOOL LAND			C39	18		All
TEXAS	ECTOR	PUBLIC SCHOOL LAND			B14	13		All
TEXAS	ECTOR	T&P RR CO			42 T4S	9		All
TEXAS	ECTOR	T&P RR CO			42 T4S	10		All
TEXAS	ECTOR	T&P RR CO			42 T4S	11		All
TEXAS	ECTOR	T&P RR CO			42 T4S	14		All
TEXAS	ECTOR	T&P RR CO			42 T4S	15		All
TEXAS	ECTOR	T&P RR CO			42 T4S	16		All
TEXAS	ECTOR	T&P RR CO			43 T2S	31		NW/4
TEXAS	ECTOR	T&P RR CO			43 T2S	47		All
TEXAS	ECTOR	T&P RR CO			44 T1N	4		All
TEXAS	ECTOR	T&P RR CO			44 T1N	5		All
TEXAS	ECTOR	T&P RR CO			44 T1N	9		All
TEXAS	ECTOR	T&P RR CO			44 T1S	29		All
TEXAS	ECTOR	T&P RR CO			44 T1S	36		SESE
TEXAS	ECTOR	T&P RR CO			44 T1S	37		All
TEXAS	ECTOR	T&P RR CO			44 T2N	8		All
TEXAS	ECTOR	T&P RR CO			44 T2S	11		All
TEXAS	ECTOR	T&P RR CO			44 T2S	20		All
TEXAS	ECTOR	T&P RR CO			44 T2S	21		All
TEXAS	ECTOR	T&P RR CO			44 T2S	22		All
TEXAS	ECTOR	T&P RR CO			44 T2S	27		All
TEXAS	ECTOR	T&P RR CO			44 T2S	28		All
TEXAS	ECTOR	T&P RR CO			44 T2S	29		All
TEXAS	ECTOR	T&P RR CO			44 T2S	32		All
TEXAS	ECTOR	T&P RR CO			44 T2S	33		All
TEXAS	ECTOR	T&P RR CO			44 T2S	34		All
TEXAS	ECTOR	T&P RR CO			44 T2S	35		All
TEXAS	ECTOR	T&P RR CO			44 T2S	36		All
TEXAS	ECTOR	T&P RR CO			44 T2S	39		All
TEXAS	ECTOR	T&P RR CO			44 T2S	40		All
TEXAS	ECTOR	T&P RR CO			45 T1N	5		All
TEXAS	ECTOR	T&P RR CO			45 T1N	6		All
TEXAS	ECTOR	T&P RR CO			45 T1N	7		All
TEXAS	ECTOR	T&P RR CO			45 T1N	8		All
TEXAS	ECTOR	T&P RR CO			45 T1N	14		All
TEXAS	ECTOR	T&P RR CO			45 T1N	15		All
TEXAS	ECTOR	T&P RR CO			45 T1N	16		All
TEXAS	ECTOR	T&P RR CO			45 T1N	17		All
TEXAS	ECTOR	T&P RR CO			45 T1N	18		All
TEXAS	ECTOR	T&P RR CO			45 T1N	20		All
TEXAS	ECTOR	T&P RR CO			45 T1N	21		All
TEXAS	ECTOR	T&P RR CO			45 T1N	22		All
TEXAS	ECTOR	T&P RR CO			45 T1N	23		All
TEXAS	ECTOR	T&P RR CO			45 T1N	26		All
TEXAS	ECTOR	T&P RR CO			45 T1N	27		All
TEXAS	ECTOR	T&P RR CO			45 T1N	28		All
TEXAS	ECTOR	T&P RR CO			45 T1N	29		All
TEXAS	ECTOR	T&P RR CO			45 T1N	30		All
TEXAS	ECTOR	T&P RR CO			45 T1N	31		All
TEXAS	ECTOR	T&P RR CO			45 T1N	32		All
TEXAS	ECTOR	T&P RR CO			45 T1N	38		All
TEXAS	ECTOR	T&P RR CO			45 T1N	39		All
TEXAS	ECTOR	T&P RR CO			45 T1N	43		All
TEXAS	ECTOR	T&P RR CO			45 T1S	4		All
TEXAS	ECTOR	T&P RR CO			45 T1S	6		All
TEXAS	ECTOR	T&P RR CO			45 T1S	7		All
TEXAS	ECTOR	T&P RR CO			45 T1S	8		All
TEXAS	ECTOR	T&P RR CO			45 T1S	14		All
TEXAS	ECTOR	T&P RR CO			45 T1S	17		All
TEXAS	ECTOR	T&P RR CO			45 T1S	18		All
TEXAS	ECTOR	T&P RR CO			45 T1S	19		All
TEXAS	ECTOR	T&P RR CO			45 T1S	20		All

State	County	Texas Survey	PLSS Township	PLSS Range	Texas Block	Section	Texas Abstract	Legal Description
TEXAS	ECTOR	T&P RR CO			45 T1S	28		All
TEXAS	ECTOR	T&P RR CO			45 T1S	29		All
TEXAS	ECTOR	T&P RR CO			45 T1S	32		All
TEXAS	ECTOR	T&P RR CO			45 T1S	33		All
TEXAS	ECTOR	T&P RR CO			45 T1S	40		All
TEXAS	ECTOR	T&P RR CO			45 T1S	41		All
TEXAS	ECTOR	T&P RR CO			46 T1N	21		All
TEXAS	ECTOR	T&P RR CO			46 T1N	22		All
TEXAS	ECTOR	T&P RR CO			46 T1N	33		All
TEXAS	ECTOR	T&P RR CO			46 T1N	34		All
TEXAS	ECTOR	T&P RR CO			46 T1N	42		All
TEXAS	ECTOR	T&P RR CO			46 T1S	1		All
TEXAS	ECTOR	T&P RR CO			46 T1S	6		All
TEXAS	EDWARDS	ADAMS & BEATY & MOULTON			2	19		All
TEXAS	EDWARDS	ADAMS & BEATY & MOULTON			2	20		All
TEXAS	EDWARDS	ADAMS & BEATY & MOULTON			2	25		All
TEXAS	EDWARDS	ADAMS & BEATY & MOULTON			2	26		All
TEXAS	EDWARDS	ARONLD & BARRETT			2	43		All
TEXAS	EDWARDS	BEATY & SEALE & FORWOOD			2	24		All
TEXAS	EDWARDS	BROOCKS & BURLESON			2	3		All
TEXAS	EDWARDS	BROOCKS & BURLESON			2	4		All
TEXAS	EDWARDS	CCSD&RGNG RR CO			CCSD&RGN	162		All
TEXAS	EDWARDS	CCSD&RGNG RR CO			CCSD&RGN	163		All
TEXAS	EDWARDS	CCSD&RGNG RR CO			CCSD&RGN	164		All
TEXAS	EDWARDS	CCSD&RGNG RR CO			CCSD&RGN	176		All
TEXAS	EDWARDS	CCSD&RGNG RR CO			CCSD&RGN	177		All
TEXAS	EDWARDS	GC&SF RR CO			GC&SF	4	1780	All
TEXAS	EDWARDS	GC&SF RR CO			GC&SF	6	1781	All
TEXAS	EDWARDS	HE&WT RR CO			E	81		All
TEXAS	EDWARDS	HOOPER & WADE			2	41		All
TEXAS	EDWARDS	HOOPER & WADE			2	42		All
TEXAS	EDWARDS	W M SANFORD			2	50		All
TEXAS	GAINES	C&M RR CO			G	3		All
TEXAS	GAINES	D&W RR CO			H	3		All
TEXAS	GAINES	D&W RR CO			H	4		All
TEXAS	GAINES	D&W RR CO			H	5		All
TEXAS	GAINES	D&W RR CO			H	6		All
TEXAS	GAINES	D&W RR CO			H	8		All
TEXAS	GAINES	D&W RR CO			H	9		All
TEXAS	GAINES	D&W RR CO			H	10		All
TEXAS	GAINES	D&W RR CO			H	127		All
TEXAS	GAINES	EL&RR RR CO			C38	87		All
TEXAS	GAINES	EL&RR RR CO			M	16		All
TEXAS	GAINES	EL&RR RR CO			M	113		All
TEXAS	GAINES	EL&RR RR CO			M	114		All
TEXAS	GAINES	EL&RR RR CO			M	115		All
TEXAS	GAINES	EL&RR RR CO			M	116		All
TEXAS	GAINES	EL&RR RR CO			M	118		All
TEXAS	GAINES	EL&RR RR CO			M	119		All
TEXAS	GAINES	EL&RR RR CO			M	120		All
TEXAS	GAINES	EL&RR RR CO			M	121		All
TEXAS	GAINES	EL&RR RR CO			M	122		All
TEXAS	GAINES	EL&RR RR CO			M	123		All
TEXAS	GAINES	PARMER COUNTY SCHOOL LAND			317	1		All
TEXAS	GAINES	PARMER COUNTY SCHOOL LAND			317	11		All
TEXAS	GAINES	PARMER COUNTY SCHOOL LAND			317	16		All
TEXAS	GAINES	PUBLIC SCHOOL LAND			A12	23		All
TEXAS	GAINES	PUBLIC SCHOOL LAND			A13	9		All
TEXAS	GAINES	PUBLIC SCHOOL LAND			A19	29		All
TEXAS	GAINES	PUBLIC SCHOOL LAND			A20	10		All
TEXAS	GAINES	PUBLIC SCHOOL LAND			A21	16		All
TEXAS	GAINES	PUBLIC SCHOOL LAND			A21	17		All
TEXAS	GAINES	PUBLIC SCHOOL LAND			A21	23		All
TEXAS	GAINES	PUBLIC SCHOOL LAND			A21	24		All
TEXAS	GAINES	PUBLIC SCHOOL LAND			A21	25		All
TEXAS	GAINES	PUBLIC SCHOOL LAND			A22	3		All
TEXAS	GAINES	PUBLIC SCHOOL LAND			A22	4		All
TEXAS	GAINES	PUBLIC SCHOOL LAND			A22	5		All
TEXAS	GAINES	PUBLIC SCHOOL LAND			A22	6		All
TEXAS	GAINES	PUBLIC SCHOOL LAND			A22	7		All

State	County	Texas Survey	PLSS Township	PLSS Range	Texas Block	Section	Texas Abstract	Legal Description
TEXAS	GAINES	PUBLIC SCHOOL LAND			A22	8		All
TEXAS	GAINES	PUBLIC SCHOOL LAND			A22	9		All
TEXAS	GAINES	PUBLIC SCHOOL LAND			A23	1		All
TEXAS	GAINES	PUBLIC SCHOOL LAND			A23	2		All
TEXAS	GAINES	PUBLIC SCHOOL LAND			A23	3		All
TEXAS	GAINES	PUBLIC SCHOOL LAND			A23	4		All
TEXAS	GAINES	PUBLIC SCHOOL LAND			A23	7		All
TEXAS	GAINES	PUBLIC SCHOOL LAND			A23	8		All
TEXAS	GAINES	PUBLIC SCHOOL LAND			A23	9		All
TEXAS	GAINES	PUBLIC SCHOOL LAND			A23	10		All
TEXAS	GAINES	PUBLIC SCHOOL LAND			A23	11		All
TEXAS	GAINES	PUBLIC SCHOOL LAND			A23	12		All
TEXAS	GAINES	PUBLIC SCHOOL LAND			A23	13		All
TEXAS	GAINES	PUBLIC SCHOOL LAND			A23	18		All
TEXAS	GAINES	PUBLIC SCHOOL LAND			A23	19		All
TEXAS	GAINES	PUBLIC SCHOOL LAND			A24	1		All
TEXAS	GAINES	PUBLIC SCHOOL LAND			A24	2		All
TEXAS	GAINES	PUBLIC SCHOOL LAND			A24	3		All
TEXAS	GAINES	PUBLIC SCHOOL LAND			A24	4		All
TEXAS	GAINES	PUBLIC SCHOOL LAND			A24	7		All
TEXAS	GAINES	PUBLIC SCHOOL LAND			A24	8		All
TEXAS	GAINES	PUBLIC SCHOOL LAND			A24	9		All
TEXAS	GAINES	PUBLIC SCHOOL LAND			A24	10		All
TEXAS	GAINES	PUBLIC SCHOOL LAND			A24	11		All
TEXAS	GAINES	PUBLIC SCHOOL LAND			A24	12		All
TEXAS	GAINES	PUBLIC SCHOOL LAND			A24	13		All
TEXAS	GAINES	PUBLIC SCHOOL LAND			A24	20		All
TEXAS	GAINES	PUBLIC SCHOOL LAND			A24	21		All
TEXAS	GAINES	PUBLIC SCHOOL LAND			A28	3		All
TEXAS	GAINES	PUBLIC SCHOOL LAND			A28	4		W/2
TEXAS	GAINES	PUBLIC SCHOOL LAND			A30	3		All
TEXAS	GAINES	PUBLIC SCHOOL LAND			AX	4		All
TEXAS	GAINES	PUBLIC SCHOOL LAND			C30	1		All
TEXAS	GAINES	PUBLIC SCHOOL LAND			C30	2		All
TEXAS	GAINES	PUBLIC SCHOOL LAND			C30	3		All
TEXAS	GAINES	PUBLIC SCHOOL LAND			C30	4		All
TEXAS	GAINES	PUBLIC SCHOOL LAND			C30	5		All
TEXAS	GAINES	PUBLIC SCHOOL LAND			C31	4		All
TEXAS	GAINES	PUBLIC SCHOOL LAND			C31	5		All
TEXAS	GAINES	PUBLIC SCHOOL LAND			C31	6		All
TEXAS	GAINES	PUBLIC SCHOOL LAND			C31	7		All
TEXAS	GAINES	PUBLIC SCHOOL LAND			C31	8		All
TEXAS	GAINES	PUBLIC SCHOOL LAND			C31	9		All
TEXAS	GAINES	PUBLIC SCHOOL LAND			C31	16		All
TEXAS	GAINES	PUBLIC SCHOOL LAND			C31	17		All
TEXAS	GAINES	PUBLIC SCHOOL LAND			C31	18		All
TEXAS	GAINES	PUBLIC SCHOOL LAND			C31	22		All
TEXAS	GAINES	PUBLIC SCHOOL LAND			C38	14		All
TEXAS	GAINES	PUBLIC SCHOOL LAND			C38	15		All
TEXAS	GAINES	PUBLIC SCHOOL LAND			C45	8		All
TEXAS	GAINES	PUBLIC SCHOOL LAND			C45	9		All
TEXAS	GAINES	WT RR CO			G	39		All
TEXAS	GAINES	WT RR CO			G	40		All
TEXAS	GAINES	WT RR CO			G	47		All
TEXAS	HOCKLEY	BAYLOR COUNTY SCHOOL LAND			30	1		All
TEXAS	HOCKLEY	BAYLOR COUNTY SCHOOL LAND			30	3		All
TEXAS	HOCKLEY	BAYLOR COUNTY SCHOOL LAND			30	4		All
TEXAS	HOCKLEY	BAYLOR COUNTY SCHOOL LAND			30	5		All
TEXAS	HOCKLEY	BAYLOR COUNTY SCHOOL LAND			30	6		All
TEXAS	HOCKLEY	BAYLOR COUNTY SCHOOL LAND			30	7		All
TEXAS	HOCKLEY	BAYLOR COUNTY SCHOOL LAND			30	8		All
TEXAS	HOCKLEY	BAYLOR COUNTY SCHOOL LAND			30	13		All
TEXAS	HOCKLEY	BAYLOR COUNTY SCHOOL LAND			30	14		All

State	County	Texas Survey	PLSS Township	PLSS Range	Texas Block	Section	Texas Abstract	Legal Description
TEXAS	HOCKLEY	BAYLOR COUNTY SCHOOL LAND			30	15		All
TEXAS	HOCKLEY	BAYLOR COUNTY SCHOOL LAND			30	16		All
TEXAS	HOCKLEY	BAYLOR COUNTY SCHOOL LAND			30	17		All
TEXAS	HOCKLEY	BAYLOR COUNTY SCHOOL LAND			30	18		All
TEXAS	HOCKLEY	BAYLOR COUNTY SCHOOL LAND			30	24		All
TEXAS	HOCKLEY	BAYLOR COUNTY SCHOOL LAND			30	25		All
TEXAS	HOCKLEY	CONCHO COUNTY SCHOOL LAND			34	5		All
TEXAS	HOCKLEY	CONCHO COUNTY SCHOOL LAND			34	6		All
TEXAS	HOCKLEY	CONCHO COUNTY SCHOOL LAND			34	16		All
TEXAS	HOCKLEY	CONCHO COUNTY SCHOOL LAND			34	25		All
TEXAS	HOCKLEY	EDWARDS COUNTY SCHOOL LAND			45	16		All
TEXAS	HOCKLEY	EDWARDS COUNTY SCHOOL LAND			45	17		All
TEXAS	HOCKLEY	EDWARDS COUNTY SCHOOL LAND			45	18		All
TEXAS	HOCKLEY	EDWARDS COUNTY SCHOOL LAND			45	23		All
TEXAS	HOCKLEY	EDWARDS COUNTY SCHOOL LAND			45	24		All
TEXAS	HOCKLEY	EDWARDS COUNTY SCHOOL LAND			45	25		All
TEXAS	HOCKLEY	EDWARDS COUNTY SCHOOL LAND			46	21		All
TEXAS	HOCKLEY	EDWARDS COUNTY SCHOOL LAND			47	1		All
TEXAS	HOCKLEY	EDWARDS COUNTY SCHOOL LAND			47	2		All
TEXAS	HOCKLEY	EDWARDS COUNTY SCHOOL LAND			47	7		All
TEXAS	HOCKLEY	EDWARDS COUNTY SCHOOL LAND			47	8		All
TEXAS	HOCKLEY	EDWARDS COUNTY SCHOOL LAND			47	9		All
TEXAS	HOCKLEY	EDWARDS COUNTY SCHOOL LAND			47	10		All
TEXAS	HOCKLEY	EDWARDS COUNTY SCHOOL LAND			47	11		All
TEXAS	HOCKLEY	EDWARDS COUNTY SCHOOL LAND			47	12		All
TEXAS	HOCKLEY	EDWARDS COUNTY SCHOOL LAND			47	13		All
TEXAS	HOCKLEY	EDWARDS COUNTY SCHOOL LAND			47	14		All
TEXAS	HOCKLEY	EDWARDS COUNTY SCHOOL LAND			47	17		All
TEXAS	HOCKLEY	EDWARDS COUNTY SCHOOL LAND			47	18		All
TEXAS	HOCKLEY	EDWARDS COUNTY SCHOOL LAND			47	19		All
TEXAS	HOCKLEY	EDWARDS COUNTY SCHOOL LAND			47	20		All
TEXAS	HOCKLEY	EDWARDS COUNTY SCHOOL LAND			47	21		All
TEXAS	HOCKLEY	EDWARDS COUNTY SCHOOL LAND			47	22		All
TEXAS	HOCKLEY	EDWARDS COUNTY SCHOOL LAND			47	23		All
TEXAS	HOCKLEY	EDWARDS COUNTY SCHOOL LAND			47	24		All
TEXAS	HOCKLEY	EDWARDS COUNTY SCHOOL LAND			48	1		All

State	County	Texas Survey	PLSS Township	PLSS Range	Texas Block	Section	Texas Abstract	Legal Description
TEXAS	HOCKLEY	EDWARDS COUNTY SCHOOL LAND			48	2		All
TEXAS	HOCKLEY	EDWARDS COUNTY SCHOOL LAND			48	3		All
TEXAS	HOCKLEY	EDWARDS COUNTY SCHOOL LAND			48	4		All
TEXAS	HOCKLEY	EDWARDS COUNTY SCHOOL LAND			48	5		All
TEXAS	HOCKLEY	EDWARDS COUNTY SCHOOL LAND			48	6		All
TEXAS	HOCKLEY	EDWARDS COUNTY SCHOOL LAND			48	7		All
TEXAS	HOCKLEY	EDWARDS COUNTY SCHOOL LAND			48	8		All
TEXAS	HOCKLEY	EDWARDS COUNTY SCHOOL LAND			48	9		All
TEXAS	HOCKLEY	EDWARDS COUNTY SCHOOL LAND			48	10		All
TEXAS	HOCKLEY	EDWARDS COUNTY SCHOOL LAND			48	11		All
TEXAS	HOCKLEY	EDWARDS COUNTY SCHOOL LAND			48	12		All
TEXAS	HOCKLEY	EDWARDS COUNTY SCHOOL LAND			48	13		All
TEXAS	HOCKLEY	EDWARDS COUNTY SCHOOL LAND			48	14		All
TEXAS	HOCKLEY	EDWARDS COUNTY SCHOOL LAND			48	15		All
TEXAS	HOCKLEY	EDWARDS COUNTY SCHOOL LAND			48	16		All
TEXAS	HOCKLEY	EDWARDS COUNTY SCHOOL LAND			48	17		All
TEXAS	HOCKLEY	EDWARDS COUNTY SCHOOL LAND			48	18		All
TEXAS	HOCKLEY	EDWARDS COUNTY SCHOOL LAND			48	19		All
TEXAS	HOCKLEY	EDWARDS COUNTY SCHOOL LAND			48	20		All
TEXAS	HOCKLEY	EDWARDS COUNTY SCHOOL LAND			48	21		All
TEXAS	HOCKLEY	EDWARDS COUNTY SCHOOL LAND			48	22		All
TEXAS	HOCKLEY	EDWARDS COUNTY SCHOOL LAND			48	23		All
TEXAS	HOCKLEY	EDWARDS COUNTY SCHOOL LAND			48	24		All
TEXAS	HOCKLEY	EDWARDS COUNTY SCHOOL LAND			48	25		All
TEXAS	HOCKLEY	EDWARDS COUNTY SCHOOL LAND			49	1		All
TEXAS	HOCKLEY	EDWARDS COUNTY SCHOOL LAND			49	2		All
TEXAS	HOCKLEY	EDWARDS COUNTY SCHOOL LAND			49	3		All
TEXAS	HOCKLEY	EDWARDS COUNTY SCHOOL LAND			49	4		All
TEXAS	HOCKLEY	EDWARDS COUNTY SCHOOL LAND			49	5		All
TEXAS	HOCKLEY	EDWARDS COUNTY SCHOOL LAND			49	6		All
TEXAS	HOCKLEY	EDWARDS COUNTY SCHOOL LAND			49	7		All
TEXAS	HOCKLEY	EDWARDS COUNTY SCHOOL LAND			49	8		All
TEXAS	HOCKLEY	EDWARDS COUNTY SCHOOL LAND			49	9		All
TEXAS	HOCKLEY	EDWARDS COUNTY SCHOOL LAND			49	10		All
TEXAS	HOCKLEY	HARDEMAN COUNTY SCHOOL LAND			68	32		All
TEXAS	HOCKLEY	HARDEMAN COUNTY SCHOOL LAND			68	33		All

State	County	Texas Survey	PLSS Township	PLSS Range	Texas Block	Section	Texas Abstract	Legal Description
TEXAS	HOCKLEY	HARDEMAN COUNTY SCHOOL LAND			68	36		All
TEXAS	HOCKLEY	HARDEMAN COUNTY SCHOOL LAND			68	37		All
TEXAS	HOCKLEY	HARDEMAN COUNTY SCHOOL LAND			68	38		All
TEXAS	HOCKLEY	HARDEMAN COUNTY SCHOOL LAND			68	39		All
TEXAS	HOCKLEY	HARDEMAN COUNTY SCHOOL LAND			68	40		All
TEXAS	HOCKLEY	HARDEMAN COUNTY SCHOOL LAND			68	41		All
TEXAS	HOCKLEY	HARDEMAN COUNTY SCHOOL LAND			68	42		All
TEXAS	HOCKLEY	HARDEMAN COUNTY SCHOOL LAND			68	43		All
TEXAS	HOCKLEY	HARDEMAN COUNTY SCHOOL LAND			68	44		All
TEXAS	HOCKLEY	HARDEMAN COUNTY SCHOOL LAND			69	45		All
TEXAS	HOCKLEY	HARDEMAN COUNTY SCHOOL LAND			69	46		All
TEXAS	HOCKLEY	HARDEMAN COUNTY SCHOOL LAND			69	47		All
TEXAS	HOCKLEY	HARDEMAN COUNTY SCHOOL LAND			69	48		All
TEXAS	HOCKLEY	HARDEMAN COUNTY SCHOOL LAND			69	49		All
TEXAS	HOCKLEY	HARDEMAN COUNTY SCHOOL LAND			69	50		All
TEXAS	HOCKLEY	HARDEMAN COUNTY SCHOOL LAND			69	51		All
TEXAS	HOCKLEY	HARDEMAN COUNTY SCHOOL LAND			69	52		All
TEXAS	HOCKLEY	HOOD COUNTY SCHOOL LAND			28	3		All
TEXAS	HOCKLEY	HOOD COUNTY SCHOOL LAND			28	4		All
TEXAS	HOCKLEY	HOOD COUNTY SCHOOL LAND			28	5		All
TEXAS	HOCKLEY	HOOD COUNTY SCHOOL LAND			28	6		All
TEXAS	HOCKLEY	HOOD COUNTY SCHOOL LAND			28	7		All
TEXAS	HOCKLEY	HOOD COUNTY SCHOOL LAND			28	8		All
TEXAS	HOCKLEY	HOOD COUNTY SCHOOL LAND			28	13		All
TEXAS	HOCKLEY	HOOD COUNTY SCHOOL LAND			28	14		All
TEXAS	HOCKLEY	HOOD COUNTY SCHOOL LAND			28	15		All
TEXAS	HOCKLEY	HOOD COUNTY SCHOOL LAND			28	16		All
TEXAS	HOCKLEY	HOOD COUNTY SCHOOL LAND			28	17		All
TEXAS	HOCKLEY	HOOD COUNTY SCHOOL LAND			28	18		All
TEXAS	HOCKLEY	HOOD COUNTY SCHOOL LAND			28	24		All
TEXAS	HOCKLEY	HOOD COUNTY SCHOOL LAND			28	25		All
TEXAS	HOCKLEY	JONES COUNTY SCHOOL LAND			4	23		All
TEXAS	HOCKLEY	JONES COUNTY SCHOOL LAND			4	24		All
TEXAS	HOCKLEY	KAUFMAN COUNTY SCHOOL LAND			42	5		All
TEXAS	HOCKLEY	KAUFMAN COUNTY SCHOOL LAND			42	6		All
TEXAS	HOCKLEY	KAUFMAN COUNTY SCHOOL LAND			42	17		All

State	County	Texas Survey	PLSS Township	PLSS Range	Texas Block	Section	Texas Abstract	Legal Description
TEXAS	HOCKLEY	KAUFMAN COUNTY SCHOOL LAND			42	18		All
TEXAS	HOCKLEY	KAUFMAN COUNTY SCHOOL LAND			42	5A		All
TEXAS	HOCKLEY	KAUFMAN COUNTY SCHOOL LAND			42	6A		All
TEXAS	HOCKLEY	MAVERICK COUNTY SCHOOL LAND			39	27		All
TEXAS	HOCKLEY	MAVERICK COUNTY SCHOOL LAND			39	28		All
TEXAS	HOCKLEY	MAVERICK COUNTY SCHOOL LAND			39	29		All
TEXAS	HOCKLEY	MAVERICK COUNTY SCHOOL LAND			39	30		All
TEXAS	HOCKLEY	MAVERICK COUNTY SCHOOL LAND			39	31		All
TEXAS	HOCKLEY	MAVERICK COUNTY SCHOOL LAND			39	42		All
TEXAS	HOCKLEY	MAVERICK COUNTY SCHOOL LAND			39	43		All
TEXAS	HOCKLEY	MAVERICK COUNTY SCHOOL LAND			39	44		All
TEXAS	HOCKLEY	MAVERICK COUNTY SCHOOL LAND			39	45		All
TEXAS	HOCKLEY	MAVERICK COUNTY SCHOOL LAND			39	46		All
TEXAS	HOCKLEY	MAVERICK COUNTY SCHOOL LAND			39	47		All
TEXAS	HOCKLEY	MAVERICK COUNTY SCHOOL LAND			39	48		All
TEXAS	HOCKLEY	MAVERICK COUNTY SCHOOL LAND			39	49		All
TEXAS	HOCKLEY	MAVERICK COUNTY SCHOOL LAND			39	50		All
TEXAS	HOCKLEY	MAVERICK COUNTY SCHOOL LAND			39	51		All
TEXAS	HOCKLEY	MAVERICK COUNTY SCHOOL LAND			39	58		All
TEXAS	HOCKLEY	MAVERICK COUNTY SCHOOL LAND			39	59		All
TEXAS	HOCKLEY	MAVERICK COUNTY SCHOOL LAND			39	60		All
TEXAS	HOCKLEY	MAVERICK COUNTY SCHOOL LAND			39	61		All
TEXAS	HOCKLEY	MAVERICK COUNTY SCHOOL LAND			39	62		All
TEXAS	HOCKLEY	MAVERICK COUNTY SCHOOL LAND			39	63		All
TEXAS	HOCKLEY	MAVERICK COUNTY SCHOOL LAND			39	64		All
TEXAS	HOCKLEY	MAVERICK COUNTY SCHOOL LAND			39	65		All
TEXAS	HOCKLEY	MAVERICK COUNTY SCHOOL LAND			39	66		All
TEXAS	HOCKLEY	MAVERICK COUNTY SCHOOL LAND			39	67		All
TEXAS	HOCKLEY	MAVERICK COUNTY SCHOOL LAND			40	1		All
TEXAS	HOCKLEY	MAVERICK COUNTY SCHOOL LAND			40	2		All
TEXAS	HOCKLEY	MAVERICK COUNTY SCHOOL LAND			40	3		All
TEXAS	HOCKLEY	MAVERICK COUNTY SCHOOL LAND			40	4		All
TEXAS	HOCKLEY	MAVERICK COUNTY SCHOOL LAND			40	5		All
TEXAS	HOCKLEY	MAVERICK COUNTY SCHOOL LAND			40	6		All
TEXAS	HOCKLEY	MAVERICK COUNTY SCHOOL LAND			40	7		All
TEXAS	HOCKLEY	MAVERICK COUNTY SCHOOL LAND			40	8		All

State	County	Texas Survey	PLSS Township	PLSS Range	Texas Block	Section	Texas Abstract	Legal Description
TEXAS	HOCKLEY	MAVERICK COUNTY SCHOOL LAND			40	32		All
TEXAS	HOCKLEY	MAVERICK COUNTY SCHOOL LAND			40	33		All
TEXAS	HOCKLEY	MAVERICK COUNTY SCHOOL LAND			40	34		All
TEXAS	HOCKLEY	MAVERICK COUNTY SCHOOL LAND			40	35		All
TEXAS	HOCKLEY	MAVERICK COUNTY SCHOOL LAND			40	36		All
TEXAS	HOCKLEY	MAVERICK COUNTY SCHOOL LAND			40	37		All
TEXAS	HOCKLEY	MAVERICK COUNTY SCHOOL LAND			40	38		All
TEXAS	HOCKLEY	MAVERICK COUNTY SCHOOL LAND			40	39		All
TEXAS	HOCKLEY	MAVERICK COUNTY SCHOOL LAND			40	40		All
TEXAS	HOCKLEY	MAVERICK COUNTY SCHOOL LAND			40	41		All
TEXAS	HOCKLEY	MAVERICK COUNTY SCHOOL LAND			40	52		All
TEXAS	HOCKLEY	MAVERICK COUNTY SCHOOL LAND			40	53		All
TEXAS	HOCKLEY	MAVERICK COUNTY SCHOOL LAND			40	54		All
TEXAS	HOCKLEY	MAVERICK COUNTY SCHOOL LAND			40	55		All
TEXAS	HOCKLEY	MAVERICK COUNTY SCHOOL LAND			40	56		All
TEXAS	HOCKLEY	MAVERICK COUNTY SCHOOL LAND			40	57		All
TEXAS	HOCKLEY	MAVERICK COUNTY SCHOOL LAND			40	68		All
TEXAS	HOCKLEY	MAVERICK COUNTY SCHOOL LAND			41	2		All
TEXAS	HOCKLEY	MAVERICK COUNTY SCHOOL LAND			41	3		All
TEXAS	HOCKLEY	MAVERICK COUNTY SCHOOL LAND			41	4		All
TEXAS	HOCKLEY	MAVERICK COUNTY SCHOOL LAND			41	5		All
TEXAS	HOCKLEY	MAVERICK COUNTY SCHOOL LAND			41	9		All
TEXAS	HOCKLEY	MAVERICK COUNTY SCHOOL LAND			41	10		All
TEXAS	HOCKLEY	MAVERICK COUNTY SCHOOL LAND			41	11		All
TEXAS	HOCKLEY	MAVERICK COUNTY SCHOOL LAND			41	12		All
TEXAS	HOCKLEY	MAVERICK COUNTY SCHOOL LAND			41	13		All
TEXAS	HOCKLEY	MAVERICK COUNTY SCHOOL LAND			41	14		All
TEXAS	HOCKLEY	MAVERICK COUNTY SCHOOL LAND			41	15		All
TEXAS	HOCKLEY	MAVERICK COUNTY SCHOOL LAND			41	16		All
TEXAS	HOCKLEY	MAVERICK COUNTY SCHOOL LAND			41	17		All
TEXAS	HOCKLEY	MAVERICK COUNTY SCHOOL LAND			41	18		All
TEXAS	HOCKLEY	MAVERICK COUNTY SCHOOL LAND			41	19		All
TEXAS	HOCKLEY	MAVERICK COUNTY SCHOOL LAND			41	20		All
TEXAS	HOCKLEY	MAVERICK COUNTY SCHOOL LAND			41	21		All
TEXAS	HOCKLEY	MAVERICK COUNTY SCHOOL LAND			41	12A		All
TEXAS	HOCKLEY	MAVERICK COUNTY SCHOOL LAND			41	13A		All

State	County	Texas Survey	PLSS Township	PLSS Range	Texas Block	Section	Texas Abstract	Legal Description
TEXAS	HOCKLEY	MAVERICK COUNTY SCHOOL LAND			41	14A		All
TEXAS	HOCKLEY	MAVERICK COUNTY SCHOOL LAND			41	15A		All
TEXAS	HOCKLEY	MAVERICK COUNTY SCHOOL LAND			41	2A		All
TEXAS	HOCKLEY	MAVERICK COUNTY SCHOOL LAND			41	3A		All
TEXAS	HOCKLEY	MAVERICK COUNTY SCHOOL LAND			41	4A		All
TEXAS	HOCKLEY	MAVERICK COUNTY SCHOOL LAND			41	5A		All
TEXAS	HOCKLEY	MAVERICK COUNTY SCHOOL LAND			42	7		All
TEXAS	HOCKLEY	MAVERICK COUNTY SCHOOL LAND			42	8		All
TEXAS	HOCKLEY	MAVERICK COUNTY SCHOOL LAND			42	9		All
TEXAS	HOCKLEY	MAVERICK COUNTY SCHOOL LAND			42	10		All
TEXAS	HOCKLEY	MAVERICK COUNTY SCHOOL LAND			42	11		All
TEXAS	HOCKLEY	MAVERICK COUNTY SCHOOL LAND			42	22		All
TEXAS	HOCKLEY	MAVERICK COUNTY SCHOOL LAND			42	23		All
TEXAS	HOCKLEY	MAVERICK COUNTY SCHOOL LAND			42	24		All
TEXAS	HOCKLEY	MAVERICK COUNTY SCHOOL LAND			42	25		All
TEXAS	HOCKLEY	MAVERICK COUNTY SCHOOL LAND			42	26		All
TEXAS	HOCKLEY	MIDLAND COUNTY SCHOOL LAND			63	20		All
TEXAS	HOCKLEY	MIDLAND COUNTY SCHOOL LAND			63	21		All
TEXAS	HOCKLEY	MIDLAND COUNTY SCHOOL LAND			64	3		All
TEXAS	HOCKLEY	MIDLAND COUNTY SCHOOL LAND			64	4		All
TEXAS	HOCKLEY	MIDLAND COUNTY SCHOOL LAND			64	5		All
TEXAS	HOCKLEY	MIDLAND COUNTY SCHOOL LAND			64	6		All
TEXAS	HOCKLEY	MIDLAND COUNTY SCHOOL LAND			64	12		All
TEXAS	HOCKLEY	MIDLAND COUNTY SCHOOL LAND			65	1		All
TEXAS	HOCKLEY	MIDLAND COUNTY SCHOOL LAND			65	2		All
TEXAS	HOCKLEY	MIDLAND COUNTY SCHOOL LAND			65	3		All
TEXAS	HOCKLEY	MIDLAND COUNTY SCHOOL LAND			65	6		All
TEXAS	HOCKLEY	MIDLAND COUNTY SCHOOL LAND			65	7		All
TEXAS	HOCKLEY	MIDLAND COUNTY SCHOOL LAND			65	8		All
TEXAS	HOCKLEY	MIDLAND COUNTY SCHOOL LAND			65	9		All
TEXAS	HOCKLEY	MIDLAND COUNTY SCHOOL LAND			65	16		All
TEXAS	HOCKLEY	MIDLAND COUNTY SCHOOL LAND			65	17		All
TEXAS	HOCKLEY	PUBLIC SCHOOL LAND			X	7		All
TEXAS	HOCKLEY	PUBLIC SCHOOL LAND			X	9		All
TEXAS	HOCKLEY	PUBLIC SCHOOL LAND			X	10		All
TEXAS	HOCKLEY	PUBLIC SCHOOL LAND			X	11		All
TEXAS	HOCKLEY	RAINS COUNTY SCHOOL LAND			42	1		All
TEXAS	HOCKLEY	RAINS COUNTY SCHOOL LAND			42	2		All

Ps 406 728

State	County	Texas Survey	PLSS Township	PLSS Range	Texas Block	Section	Texas Abstract	Legal Description
TEXAS	HOCKLEY	RAINS COUNTY SCHOOL LAND			42	3		All
TEXAS	HOCKLEY	RAINS COUNTY SCHOOL LAND			42	4		All
TEXAS	HOCKLEY	RAINS COUNTY SCHOOL LAND			42	5		All
TEXAS	HOCKLEY	RAINS COUNTY SCHOOL LAND			42	6		All
TEXAS	HOCKLEY	RAINS COUNTY SCHOOL LAND			42	7		All
TEXAS	HOCKLEY	RAINS COUNTY SCHOOL LAND			42	8		All
TEXAS	HOCKLEY	RAINS COUNTY SCHOOL LAND			42	9		All
TEXAS	HOCKLEY	RAINS COUNTY SCHOOL LAND			42	10		All
TEXAS	HOCKLEY	RAINS COUNTY SCHOOL LAND			42	11		All
TEXAS	HOCKLEY	RAINS COUNTY SCHOOL LAND			42	12		All
TEXAS	HOCKLEY	RAINS COUNTY SCHOOL LAND			42	13		All
TEXAS	HOCKLEY	RAINS COUNTY SCHOOL LAND			42	14		All
TEXAS	HOCKLEY	RAINS COUNTY SCHOOL LAND			42	15		All
TEXAS	HOCKLEY	RAINS COUNTY SCHOOL LAND			42	16		All
TEXAS	HOCKLEY	RAINS COUNTY SCHOOL LAND			43	1		All
TEXAS	HOCKLEY	RAINS COUNTY SCHOOL LAND			43	2		All
TEXAS	HOCKLEY	RAINS COUNTY SCHOOL LAND			43	3		All
TEXAS	HOCKLEY	RAINS COUNTY SCHOOL LAND			43	4		All
TEXAS	HOCKLEY	RAINS COUNTY SCHOOL LAND			43	5		All
TEXAS	HOCKLEY	RAINS COUNTY SCHOOL LAND			43	6		All
TEXAS	HOCKLEY	RAINS COUNTY SCHOOL LAND			43	9		All
TEXAS	HOCKLEY	RAINS COUNTY SCHOOL LAND			43	10		All
TEXAS	HOCKLEY	RAINS COUNTY SCHOOL LAND			43	11		All
TEXAS	HOCKLEY	RAINS COUNTY SCHOOL LAND			43	12		All
TEXAS	HOCKLEY	RAINS COUNTY SCHOOL LAND			43	13		All
TEXAS	HOCKLEY	RAINS COUNTY SCHOOL LAND			43	16		All
TEXAS	HOCKLEY	RAINS COUNTY SCHOOL LAND			43	19		All
TEXAS	HOCKLEY	RAINS COUNTY SCHOOL LAND			43	20		All
TEXAS	HOCKLEY	RAINS COUNTY SCHOOL LAND			43	21		All
TEXAS	HOCKLEY	RAINS COUNTY SCHOOL LAND			43	22		All
TEXAS	HOCKLEY	RAINS COUNTY SCHOOL LAND			43	23		All
TEXAS	HOCKLEY	RAINS COUNTY SCHOOL LAND			43	24		All
TEXAS	HOCKLEY	RAINS COUNTY SCHOOL LAND			43	25		All
TEXAS	HOCKLEY	RAINS COUNTY SCHOOL LAND			44	1		All
TEXAS	HOCKLEY	RAINS COUNTY SCHOOL LAND			44	2		All
TEXAS	HOCKLEY	RAINS COUNTY SCHOOL LAND			44	3		All

State	County	Texas Survey	PLSS Township	PLSS Range	Texas Block	Section	Texas Abstract	Legal Description
TEXAS	HOCKLEY	RAINS COUNTY SCHOOL LAND			44	4		All
TEXAS	HOCKLEY	RAINS COUNTY SCHOOL LAND			44	5		All
TEXAS	HOCKLEY	RAINS COUNTY SCHOOL LAND			44	6		All
TEXAS	HOCKLEY	RAINS COUNTY SCHOOL LAND			44	7		All
TEXAS	HOCKLEY	RAINS COUNTY SCHOOL LAND			44	8		All
TEXAS	HOCKLEY	RAINS COUNTY SCHOOL LAND			44	9		All
TEXAS	HOCKLEY	RAINS COUNTY SCHOOL LAND			44	10		All
TEXAS	HOCKLEY	RAINS COUNTY SCHOOL LAND			44	11		All
TEXAS	HOCKLEY	RAINS COUNTY SCHOOL LAND			44	12		All
TEXAS	HOCKLEY	RAINS COUNTY SCHOOL LAND			44	13		All
TEXAS	HOCKLEY	RAINS COUNTY SCHOOL LAND			44	14		All
TEXAS	HOCKLEY	RAINS COUNTY SCHOOL LAND			44	15		All
TEXAS	HOCKLEY	RAINS COUNTY SCHOOL LAND			44	16		All
TEXAS	HOCKLEY	RAINS COUNTY SCHOOL LAND			44	17		All
TEXAS	HOCKLEY	RAINS COUNTY SCHOOL LAND			44	18		All
TEXAS	HOCKLEY	RAINS COUNTY SCHOOL LAND			44	19		All
TEXAS	HOCKLEY	RAINS COUNTY SCHOOL LAND			44	20		All
TEXAS	HOCKLEY	RAINS COUNTY SCHOOL LAND			44	21		All
TEXAS	HOCKLEY	RAINS COUNTY SCHOOL LAND			44	22		All
TEXAS	HOCKLEY	RAINS COUNTY SCHOOL LAND			44	23		All
TEXAS	HOCKLEY	RAINS COUNTY SCHOOL LAND			44	24		All
TEXAS	HOCKLEY	RAINS COUNTY SCHOOL LAND			44	25		All
TEXAS	HOCKLEY	RAINS COUNTY SCHOOL LAND			45	1		All
TEXAS	HOCKLEY	RAINS COUNTY SCHOOL LAND			45	9		All
TEXAS	HOCKLEY	RAINS COUNTY SCHOOL LAND			45	10		All
TEXAS	HOCKLEY	RAINS COUNTY SCHOOL LAND			45	11		All
TEXAS	HOCKLEY	RAINS COUNTY SCHOOL LAND			45	12		All
TEXAS	HOCKLEY	RAINS COUNTY SCHOOL LAND			45	19		All
TEXAS	HOCKLEY	RAINS COUNTY SCHOOL LAND			45	20		All
TEXAS	HOCKLEY	RAINS COUNTY SCHOOL LAND			45	21		All
TEXAS	HOCKLEY	RAINS COUNTY SCHOOL LAND			45	22		All
TEXAS	HOCKLEY	SCURRY COUNTY SCHOOL LAND			49	11		All
TEXAS	HOCKLEY	SCURRY COUNTY SCHOOL LAND			49	12		All
TEXAS	HOCKLEY	SCURRY COUNTY SCHOOL LAND			49	13		All
TEXAS	HOCKLEY	SCURRY COUNTY SCHOOL LAND			49	14		All
TEXAS	HOCKLEY	SCURRY COUNTY SCHOOL LAND			49	15		All

State	County	Texas Survey	PLSS Township	PLSS Range	Texas Block	Section	Texas Abstract	Legal Description
TEXAS	HOCKLEY	SCURRY COUNTY SCHOOL LAND			49	16		All
TEXAS	HOCKLEY	SCURRY COUNTY SCHOOL LAND			49	17		All
TEXAS	HOCKLEY	SCURRY COUNTY SCHOOL LAND			49	18		All
TEXAS	HOCKLEY	SCURRY COUNTY SCHOOL LAND			49	19		All
TEXAS	HOCKLEY	SCURRY COUNTY SCHOOL LAND			49	20		All
TEXAS	HOCKLEY	SCURRY COUNTY SCHOOL LAND			49	21		All
TEXAS	HOCKLEY	SCURRY COUNTY SCHOOL LAND			49	22		All
TEXAS	HOCKLEY	SCURRY COUNTY SCHOOL LAND			49	23		All
TEXAS	HOCKLEY	SCURRY COUNTY SCHOOL LAND			49	24		All
TEXAS	HOCKLEY	SCURRY COUNTY SCHOOL LAND			49	25		All
TEXAS	HOCKLEY	SCURRY COUNTY SCHOOL LAND			50	1		All
TEXAS	HOCKLEY	SCURRY COUNTY SCHOOL LAND			50	10		All
TEXAS	HOCKLEY	SCURRY COUNTY SCHOOL LAND			50	11		All
TEXAS	HOCKLEY	SCURRY COUNTY SCHOOL LAND			50	19		All
TEXAS	HOCKLEY	SCURRY COUNTY SCHOOL LAND			50	20		All
TEXAS	HOCKLEY	SCURRY COUNTY SCHOOL LAND			50	21		All
TEXAS	HOCKLEY	SCURRY COUNTY SCHOOL LAND			50	22		All
TEXAS	HOCKLEY	SCURRY COUNTY SCHOOL LAND			50	24		All
TEXAS	HOCKLEY	SCURRY COUNTY SCHOOL LAND			51	1		All
TEXAS	HOCKLEY	SCURRY COUNTY SCHOOL LAND			51	2		All
TEXAS	HOCKLEY	SCURRY COUNTY SCHOOL LAND			51	4		All
TEXAS	HOCKLEY	SCURRY COUNTY SCHOOL LAND			51	7		All
TEXAS	HOCKLEY	SCURRY COUNTY SCHOOL LAND			51	9		All
TEXAS	HOCKLEY	SCURRY COUNTY SCHOOL LAND			51	10		All
TEXAS	HOCKLEY	SCURRY COUNTY SCHOOL LAND			51	11		All
TEXAS	HOCKLEY	SCURRY COUNTY SCHOOL LAND			51	12		All
TEXAS	HOCKLEY	SCURRY COUNTY SCHOOL LAND			51	13		All
TEXAS	HOCKLEY	SCURRY COUNTY SCHOOL LAND			51	14		All
TEXAS	HOCKLEY	SCURRY COUNTY SCHOOL LAND			51	17		All
TEXAS	HOCKLEY	SCURRY COUNTY SCHOOL LAND			51	18		All
TEXAS	HOCKLEY	SCURRY COUNTY SCHOOL LAND			51	19		All
TEXAS	HOCKLEY	SCURRY COUNTY SCHOOL LAND			51	20		All
TEXAS	HOCKLEY	SCURRY COUNTY SCHOOL LAND			51	21		All
TEXAS	HOCKLEY	SCURRY COUNTY SCHOOL LAND			51	22		All
TEXAS	HOCKLEY	SCURRY COUNTY SCHOOL LAND			51	23		All
TEXAS	HOCKLEY	SCURRY COUNTY SCHOOL LAND			51	24		All

State	County	Texas Survey	PLSS Township	PLSS Range	Texas Block	Section	Texas Abstract	Legal Description
TEXAS	HOCKLEY	SCURRY COUNTY SCHOOL LAND			52	1		All
TEXAS	HOCKLEY	SCURRY COUNTY SCHOOL LAND			52	2		All
TEXAS	HOCKLEY	SCURRY COUNTY SCHOOL LAND			52	3		All
TEXAS	HOCKLEY	SCURRY COUNTY SCHOOL LAND			52	4		All
TEXAS	HOCKLEY	SCURRY COUNTY SCHOOL LAND			52	5		All
TEXAS	HOCKLEY	SCURRY COUNTY SCHOOL LAND			52	6		All
TEXAS	HOCKLEY	SCURRY COUNTY SCHOOL LAND			52	7		All
TEXAS	HOCKLEY	SCURRY COUNTY SCHOOL LAND			52	8		All
TEXAS	HOCKLEY	SCURRY COUNTY SCHOOL LAND			52	9		All
TEXAS	HOCKLEY	SCURRY COUNTY SCHOOL LAND			52	10		All
TEXAS	HOCKLEY	SCURRY COUNTY SCHOOL LAND			52	11		All
TEXAS	HOCKLEY	SCURRY COUNTY SCHOOL LAND			52	12		All
TEXAS	HOCKLEY	SCURRY COUNTY SCHOOL LAND			52	13		All
TEXAS	HOCKLEY	SCURRY COUNTY SCHOOL LAND			52	14		All
TEXAS	HOCKLEY	SCURRY COUNTY SCHOOL LAND			52	15		All
TEXAS	HOCKLEY	SCURRY COUNTY SCHOOL LAND			52	16		All
TEXAS	HOCKLEY	SCURRY COUNTY SCHOOL LAND			52	17		All
TEXAS	HOCKLEY	SCURRY COUNTY SCHOOL LAND			52	18		All
TEXAS	HOCKLEY	SCURRY COUNTY SCHOOL LAND			52	19		All
TEXAS	HOCKLEY	SCURRY COUNTY SCHOOL LAND			52	20		All
TEXAS	HOCKLEY	SCURRY COUNTY SCHOOL LAND			52	21		All
TEXAS	HOCKLEY	SCURRY COUNTY SCHOOL LAND			52	22		All
TEXAS	HOCKLEY	SCURRY COUNTY SCHOOL LAND			52	23		All
TEXAS	HOCKLEY	SCURRY COUNTY SCHOOL LAND			52	24		All
TEXAS	HOCKLEY	SCURRY COUNTY SCHOOL LAND			52	25		All
TEXAS	HOCKLEY	STATE CAPITOL LANDS			709	25		All
TEXAS	HOCKLEY	STATE CAPITOL LANDS			714	5		All
TEXAS	HOCKLEY	STATE CAPITOL LANDS			714	7		All
TEXAS	HOCKLEY	STATE CAPITOL LANDS			715	1		All
TEXAS	HOCKLEY	STATE CAPITOL LANDS			715	10		All
TEXAS	HOCKLEY	STATE CAPITOL LANDS			718	23		All
TEXAS	HOCKLEY	STATE CAPITOL LANDS			718	24		All
TEXAS	HOCKLEY	STATE CAPITOL LANDS			718	25		All
TEXAS	HOCKLEY	STATE CAPITOL LANDS			719	3		All
TEXAS	HOCKLEY	STATE CAPITOL LANDS			719	4		All
TEXAS	HOCKLEY	STATE CAPITOL LANDS			719	5		All
TEXAS	HOCKLEY	STATE CAPITOL LANDS			719	6		All
TEXAS	HOCKLEY	STATE CAPITOL LANDS			719	7		All
TEXAS	HOCKLEY	STATE CAPITOL LANDS			719	8		All
TEXAS	HOCKLEY	STATE CAPITOL LANDS			719	13		All
TEXAS	HOCKLEY	STATE CAPITOL LANDS			732	11		All
TEXAS	HOCKLEY	STATE CAPITOL LANDS			732	19		All
TEXAS	HOCKLEY	STATE CAPITOL LANDS			732	20		All
TEXAS	HOCKLEY	STATE CAPITOL LANDS			732	21		All
TEXAS	HOCKLEY	STATE CAPITOL LANDS			732	22		All
TEXAS	HOCKLEY	STATE CAPITOL LANDS			733	5		All
TEXAS	HOCKLEY	STATE CAPITOL LANDS			733	6		All
TEXAS	HOCKLEY	STATE CAPITOL LANDS			733	7		All

Pg 406 732

State	County	Texas Survey	PLSS Township	PLSS Range	Texas Block	Section	Texas Abstract	Legal Description
TEXAS	HOCKLEY	STATE CAPITOL LANDS			733	8		All
TEXAS	HOCKLEY	STATE CAPITOL LANDS			733	12		All
TEXAS	HOCKLEY	STATE CAPITOL LANDS			733	13		All
TEXAS	HOCKLEY	STATE CAPITOL LANDS			733	14		All
TEXAS	HOCKLEY	STATE CAPITOL LANDS			733	15		All
TEXAS	HOCKLEY	STATE CAPITOL LANDS			733	16		All
TEXAS	HOCKLEY	STATE CAPITOL LANDS			733	17		All
TEXAS	HOCKLEY	STATE CAPITOL LANDS			733	18		All
TEXAS	HOCKLEY	STATE CAPITOL LANDS			733	19		All
TEXAS	HOCKLEY	STATE CAPITOL LANDS			733	21		All
TEXAS	HOCKLEY	STATE CAPITOL LANDS			733	22		All
TEXAS	HOCKLEY	STATE CAPITOL LANDS			733	23		All
TEXAS	HOCKLEY	STATE CAPITOL LANDS			733	24		All
TEXAS	HOCKLEY	STATE CAPITOL LANDS			733	25		All
TEXAS	HOCKLEY	T E MICHAEL			ETM	1		All
TEXAS	HOCKLEY	VAL VERDE COUNTY SCHOOL LAND			69	1		All
TEXAS	HOCKLEY	VAL VERDE COUNTY SCHOOL LAND			69	2		All
TEXAS	HOCKLEY	VAL VERDE COUNTY SCHOOL LAND			69	3		All
TEXAS	HOCKLEY	VAL VERDE COUNTY SCHOOL LAND			69	8		All
TEXAS	HOCKLEY	VAL VERDE COUNTY SCHOOL LAND			69	9		All
TEXAS	HOCKLEY	VAL VERDE COUNTY SCHOOL LAND			69	10		All
TEXAS	HOCKLEY	VAL VERDE COUNTY SCHOOL LAND			69	11		All
TEXAS	HOCKLEY	VAL VERDE COUNTY SCHOOL LAND			69	12		All
TEXAS	HOCKLEY	VAL VERDE COUNTY SCHOOL LAND			69	13		All
TEXAS	HOCKLEY	VAL VERDE COUNTY SCHOOL LAND			69	18		All
TEXAS	HOCKLEY	VAL VERDE COUNTY SCHOOL LAND			69	19		All
TEXAS	HOCKLEY	VAL VERDE COUNTY SCHOOL LAND			69	20		All
TEXAS	HOCKLEY	VAL VERDE COUNTY SCHOOL LAND			69	21		All
TEXAS	HOCKLEY	VAL VERDE COUNTY SCHOOL LAND			69	22		All
TEXAS	HOCKLEY	VAL VERDE COUNTY SCHOOL LAND			69	23		All
TEXAS	HOCKLEY	VAL VERDE COUNTY SCHOOL LAND			70	1		All
TEXAS	HOCKLEY	VAL VERDE COUNTY SCHOOL LAND			70	10		All
TEXAS	HOCKLEY	VAL VERDE COUNTY SCHOOL LAND			70	11		All
TEXAS	HOCKLEY	VAL VERDE COUNTY SCHOOL LAND			70	18		All
TEXAS	HOCKLEY	VAL VERDE COUNTY SCHOOL LAND			70	20		All
TEXAS	HOCKLEY	VAL VERDE COUNTY SCHOOL LAND			70	21		All
TEXAS	HOCKLEY	VAL VERDE COUNTY SCHOOL LAND			70	22		All
TEXAS	HOCKLEY	VAL VERDE COUNTY SCHOOL LAND			70	23		All
TEXAS	HOCKLEY	VAL VERDE COUNTY SCHOOL LAND			71	1		All
TEXAS	HOCKLEY	VAL VERDE COUNTY SCHOOL LAND			71	2		All
TEXAS	HOCKLEY	VAL VERDE COUNTY SCHOOL LAND			71	3		All
TEXAS	HOCKLEY	VAL VERDE COUNTY SCHOOL LAND			71	4		All
TEXAS	HOCKLEY	VAL VERDE COUNTY SCHOOL LAND			71	5		All
TEXAS	HOCKLEY	VAL VERDE COUNTY SCHOOL LAND			71	6		All

State	County	Texas Survey	PLSS Township	PLSS Range	Texas Block	Section	Texas Abstract	Legal Description
TEXAS	HOCKLEY	VAL VERDE COUNTY SCHOOL LAND			71	7		All
TEXAS	HOCKLEY	VAL VERDE COUNTY SCHOOL LAND			71	8		All
TEXAS	HOCKLEY	VAL VERDE COUNTY SCHOOL LAND			71	9		All
TEXAS	HOCKLEY	VAL VERDE COUNTY SCHOOL LAND			71	10		All
TEXAS	HOCKLEY	VAL VERDE COUNTY SCHOOL LAND			71	11		All
TEXAS	HOCKLEY	VAL VERDE COUNTY SCHOOL LAND			71	12		All
TEXAS	HOCKLEY	VAL VERDE COUNTY SCHOOL LAND			71	13		All
TEXAS	HOCKLEY	VAL VERDE COUNTY SCHOOL LAND			71	14		All
TEXAS	HOCKLEY	VAL VERDE COUNTY SCHOOL LAND			71	15		All
TEXAS	HOCKLEY	VAL VERDE COUNTY SCHOOL LAND			71	16		All
TEXAS	HOCKLEY	VAL VERDE COUNTY SCHOOL LAND			71	17		All
TEXAS	HOCKLEY	VAL VERDE COUNTY SCHOOL LAND			71	18		All
TEXAS	HOCKLEY	VAL VERDE COUNTY SCHOOL LAND			71	19		All
TEXAS	HOCKLEY	VAL VERDE COUNTY SCHOOL LAND			71	20		All
TEXAS	HOCKLEY	VAL VERDE COUNTY SCHOOL LAND			71	21		All
TEXAS	HOCKLEY	VAL VERDE COUNTY SCHOOL LAND			71	22		All
TEXAS	HOCKLEY	VAL VERDE COUNTY SCHOOL LAND			71	23		All
TEXAS	HOCKLEY	VAL VERDE COUNTY SCHOOL LAND			71	24		All
TEXAS	HOCKLEY	VAL VERDE COUNTY SCHOOL LAND			71	25		All
TEXAS	HOCKLEY	VAL VERDE COUNTY SCHOOL LAND			72	1		All
TEXAS	HOCKLEY	VAL VERDE COUNTY SCHOOL LAND			72	2		All
TEXAS	HOCKLEY	VAL VERDE COUNTY SCHOOL LAND			72	3		All
TEXAS	HOCKLEY	VAL VERDE COUNTY SCHOOL LAND			72	4		All
TEXAS	HOCKLEY	VAL VERDE COUNTY SCHOOL LAND			72	5		All
TEXAS	HOCKLEY	VAL VERDE COUNTY SCHOOL LAND			72	6		All
TEXAS	HOCKLEY	VAL VERDE COUNTY SCHOOL LAND			72	7		All
TEXAS	HOCKLEY	VAL VERDE COUNTY SCHOOL LAND			72	8		All
TEXAS	HOCKLEY	VAL VERDE COUNTY SCHOOL LAND			72	9		All
TEXAS	HOCKLEY	VAL VERDE COUNTY SCHOOL LAND			72	10		All
TEXAS	HOCKLEY	VAL VERDE COUNTY SCHOOL LAND			72	11		All
TEXAS	HOCKLEY	VAL VERDE COUNTY SCHOOL LAND			72	12		All
TEXAS	HOCKLEY	VAL VERDE COUNTY SCHOOL LAND			72	13		All
TEXAS	HOCKLEY	VAL VERDE COUNTY SCHOOL LAND			72	14		All
TEXAS	HOCKLEY	VAL VERDE COUNTY SCHOOL LAND			72	15		All
TEXAS	HOCKLEY	VAL VERDE COUNTY SCHOOL LAND			72	16		All
TEXAS	HOCKLEY	VAL VERDE COUNTY SCHOOL LAND			72	17		All

Pg 406 734

State	County	Texas Survey	PLSS Township	PLSS Range	Texas Block	Section	Texas Abstract	Legal Description
TEXAS	HOCKLEY	VAL VERDE COUNTY SCHOOL LAND			72	18		All
TEXAS	HOCKLEY	VAL VERDE COUNTY SCHOOL LAND			72	19		All
TEXAS	HOCKLEY	VAL VERDE COUNTY SCHOOL LAND			72	20		All
TEXAS	HOCKLEY	VAL VERDE COUNTY SCHOOL LAND			72	21		All
TEXAS	HOCKLEY	VAL VERDE COUNTY SCHOOL LAND			72	22		All
TEXAS	HOCKLEY	VAL VERDE COUNTY SCHOOL LAND			72	23		All
TEXAS	HOCKLEY	VAL VERDE COUNTY SCHOOL LAND			72	24		All
TEXAS	HOCKLEY	VAL VERDE COUNTY SCHOOL LAND			72	25		All
TEXAS	HOCKLEY	WILBARGER COUNTY SCHOOL LAND			5	4		All
TEXAS	HOCKLEY	ZAVALA COUNTY SCHOOL LAND			35	18		All
TEXAS	HOCKLEY	ZAVALA COUNTY SCHOOL LAND			35	27		All
TEXAS	HOCKLEY	ZAVALA COUNTY SCHOOL LAND			35	46		All
TEXAS	HOCKLEY	ZAVALA COUNTY SCHOOL LAND			37	19		All
TEXAS	HOCKLEY	ZAVALA COUNTY SCHOOL LAND			37	20		All
TEXAS	HOCKLEY	ZAVALA COUNTY SCHOOL LAND			37	21		All
TEXAS	HOCKLEY	ZAVALA COUNTY SCHOOL LAND			37	22		All
TEXAS	HOCKLEY	ZAVALA COUNTY SCHOOL LAND			37	23		All
TEXAS	HOCKLEY	ZAVALA COUNTY SCHOOL LAND			37	24		All
TEXAS	HOCKLEY	ZAVALA COUNTY SCHOOL LAND			37	25		All
TEXAS	HOCKLEY	ZAVALA COUNTY SCHOOL LAND			37	26		All
TEXAS	HOCKLEY	ZAVALA COUNTY SCHOOL LAND			37	47		All
TEXAS	HOCKLEY	ZAVALA COUNTY SCHOOL LAND			37	48		All
TEXAS	HOCKLEY	ZAVALA COUNTY SCHOOL LAND			37	49		All
TEXAS	HOCKLEY	ZAVALA COUNTY SCHOOL LAND			37	50		All
TEXAS	HOCKLEY	ZAVALA COUNTY SCHOOL LAND			37	51		All
TEXAS	HOCKLEY	ZAVALA COUNTY SCHOOL LAND			37	52		All
TEXAS	HOCKLEY	ZAVALA COUNTY SCHOOL LAND			37	53		All
TEXAS	HOCKLEY	ZAVALA COUNTY SCHOOL LAND			37	54		All
TEXAS	HOCKLEY	ZAVALA COUNTY SCHOOL LAND			37	69		All
TEXAS	HOCKLEY	ZAVALA COUNTY SCHOOL LAND			37	75		All
TEXAS	HOCKLEY	ZAVALA COUNTY SCHOOL LAND			37	76		All
TEXAS	HOCKLEY	ZAVALA COUNTY SCHOOL LAND			37	77		All
TEXAS	HOCKLEY	ZAVALA COUNTY SCHOOL LAND			37	78		All
TEXAS	HOCKLEY	ZAVALA COUNTY SCHOOL LAND			37	80		All
TEXAS	HOCKLEY	ZAVALA COUNTY SCHOOL LAND			37	81		All
TEXAS	HOCKLEY	ZAVALA COUNTY SCHOOL LAND			37	92		All

State	County	Texas Survey	PLSS Township	PLSS Range	Texas Block	Section	Texas Abstract	Legal Description
TEXAS	HOCKLEY	ZAVALA COUNTY SCHOOL LAND			37	93		All
TEXAS	HOCKLEY	ZAVALA COUNTY SCHOOL LAND			38	70		All
TEXAS	HOCKLEY	ZAVALA COUNTY SCHOOL LAND			38	71		All
TEXAS	HOCKLEY	ZAVALA COUNTY SCHOOL LAND			38	72		All
TEXAS	HOCKLEY	ZAVALA COUNTY SCHOOL LAND			38	73		All
TEXAS	HOCKLEY	ZAVALA COUNTY SCHOOL LAND			38	74		All
TEXAS	HOCKLEY	ZAVALA COUNTY SCHOOL LAND			38	75		All
TEXAS	HOCKLEY	ZAVALA COUNTY SCHOOL LAND			38	76		All
TEXAS	HOCKLEY	ZAVALA COUNTY SCHOOL LAND			38	77		All
TEXAS	HOCKLEY	ZAVALA COUNTY SCHOOL LAND			38	78		All
TEXAS	HOCKLEY	ZAVALA COUNTY SCHOOL LAND			38	79		All
TEXAS	HOCKLEY	ZAVALA COUNTY SCHOOL LAND			38	82		All
TEXAS	HOCKLEY	ZAVALA COUNTY SCHOOL LAND			38	83		All
TEXAS	HOCKLEY	ZAVALA COUNTY SCHOOL LAND			38	84		All
TEXAS	HOCKLEY	ZAVALA COUNTY SCHOOL LAND			38	85		All
TEXAS	HOCKLEY	ZAVALA COUNTY SCHOOL LAND			38	86		All
TEXAS	HOCKLEY	ZAVALA COUNTY SCHOOL LAND			38	87		All
TEXAS	HOCKLEY	ZAVALA COUNTY SCHOOL LAND			38	88		All
TEXAS	HOCKLEY	ZAVALA COUNTY SCHOOL LAND			38	89		All
TEXAS	HOCKLEY	ZAVALA COUNTY SCHOOL LAND			38	90		All
TEXAS	HOCKLEY	ZAVALA COUNTY SCHOOL LAND			38	91		All
TEXAS	HOCKLEY	ZAVALA COUNTY SCHOOL LAND			38	94		All
TEXAS	HOCKLEY	ZAVALA COUNTY SCHOOL LAND			38	95		All
TEXAS	HOCKLEY	ZAVALA COUNTY SCHOOL LAND			38	96		All
TEXAS	HOCKLEY	ZAVALA COUNTY SCHOOL LAND			38	97		All
TEXAS	HOCKLEY	ZAVALA COUNTY SCHOOL LAND			38	98		All
TEXAS	IRION	CEPI&M CO				1		All
TEXAS	IRION	CHRISTIAN SCHAEFER				789		All
TEXAS	IRION	CHRISTIAN SCHAEFER				790		All
TEXAS	IRION	CITY OF SAN ANTONIO				3		All
TEXAS	IRION	CITY OF SAN ANTONIO				4		All
TEXAS	IRION	CITY OF SAN ANTONIO				5		All
TEXAS	IRION	EL&RR RR CO				1032		All
TEXAS	IRION	FERDINAND WILLIG				712		All
TEXAS	IRION	FISHER & MILLER				926		All
TEXAS	IRION	FRANZ STEHLING				858		All
TEXAS	IRION	GC&SF RR CO				1		All
TEXAS	IRION	GC&SF RR CO				18		All
TEXAS	IRION	GC&SF RR CO				23		All
TEXAS	IRION	GC&SF RR CO				32		All
TEXAS	IRION	GC&SF RR CO				33		All
TEXAS	IRION	GC&SF RR CO				34		All
TEXAS	IRION	GC&SF RR CO				35		All
TEXAS	IRION	GC&SF RR CO				40		All
TEXAS	IRION	GC&SF RR CO				1032		All
TEXAS	IRION	GC&SF RR CO				1128		All
TEXAS	IRION	GC&SF RR CO				1155		All

State	County	Texas Survey	PLSS Township	PLSS Range	Texas Block	Section	Texas Abstract	Legal Description
TEXAS	IRION	GC&SF RR CO				1156		All
TEXAS	IRION	GC&SF RR CO				1220		All
TEXAS	IRION	GEORGE F MUELLER				719		All
TEXAS	IRION	GEORGE REININNEGER				707		All
TEXAS	IRION	GEORGE REININNEGER				708		All
TEXAS	IRION	GONZALES CSL					97	All
TEXAS	IRION	GOTTLIEB EBERLE				779		All
TEXAS	IRION	GREENLEAF FISK				1160		All
TEXAS	IRION	H&OB RR CO				1148		All
TEXAS	IRION	H&TC RR CO			1	1		All
TEXAS	IRION	H&TC RR CO			1	18		All
TEXAS	IRION	H&TC RR CO			1	19		All
TEXAS	IRION	H&TC RR CO			1	20		All
TEXAS	IRION	H&TC RR CO			1	23		All
TEXAS	IRION	H&TC RR CO			1	41		All
TEXAS	IRION	H&TC RR CO			1	60		All
TEXAS	IRION	H&TC RR CO			1	61		All
TEXAS	IRION	H&TC RR CO			1	62		All
TEXAS	IRION	H&TC RR CO			1	63		All
TEXAS	IRION	H&TC RR CO			2	27		All
TEXAS	IRION	H&TC RR CO			3	4		All
TEXAS	IRION	H&TC RR CO			3	13		All
TEXAS	IRION	H&TC RR CO			3	14		All
TEXAS	IRION	H&TC RR CO			3	15		All
TEXAS	IRION	H&TC RR CO			3	16		All
TEXAS	IRION	H&TC RR CO			3	20		All
TEXAS	IRION	H&TC RR CO			3	21		All
TEXAS	IRION	H&TC RR CO			6	12		All
TEXAS	IRION	H&TC RR CO			6	13		All
TEXAS	IRION	H&TC RR CO			6	21		All
TEXAS	IRION	H&TC RR CO			6	41		All
TEXAS	IRION	H&TC RR CO			6	44		All
TEXAS	IRION	H&TC RR CO			6	53		All
TEXAS	IRION	H&TC RR CO			6	56		All
TEXAS	IRION	H&TC RR CO			6	61		All
TEXAS	IRION	H&TC RR CO			6	70		All
TEXAS	IRION	H&TC RR CO			7	57		All
TEXAS	IRION	H&TC RR CO			7	58		All
TEXAS	IRION	H&TC RR CO			7	70		All
TEXAS	IRION	H&TC RR CO			14	26		All
TEXAS	IRION	H&TC RR CO			14	34		All
TEXAS	IRION	H&TC RR CO			14	37		All
TEXAS	IRION	H&TC RR CO			14	50		All
TEXAS	IRION	H&TC RR CO			14	51		All
TEXAS	IRION	H&TC RR CO			14	53		All
TEXAS	IRION	H&TC RR CO			14	54		All
TEXAS	IRION	H&TC RR CO			14	57		All
TEXAS	IRION	H&TC RR CO			14	67		All
TEXAS	IRION	H&TC RR CO			14	68		All
TEXAS	IRION	H&TC RR CO			14	81		All
TEXAS	IRION	H&TC RR CO			14	87		All
TEXAS	IRION	H&TC RR CO			14	88		All
TEXAS	IRION	H&TC RR CO			20	11		All
TEXAS	IRION	H&TC RR CO			21	26		All
TEXAS	IRION	H&TC RR CO			21	27		All
TEXAS	IRION	H&TC RR CO			21	30		All
TEXAS	IRION	H&TC RR CO			21	33		All
TEXAS	IRION	H&TC RR CO			21	34		All
TEXAS	IRION	H&TC RR CO			21	35		All
TEXAS	IRION	H&TC RR CO			21	36		All
TEXAS	IRION	H&TC RR CO			21	37		All
TEXAS	IRION	H&TC RR CO			21	38		All
TEXAS	IRION	H&TC RR CO			21	39		All
TEXAS	IRION	H&TC RR CO			21	40		All
TEXAS	IRION	H&TC RR CO			21	42		All
TEXAS	IRION	H&TC RR CO			28	3058		All
TEXAS	IRION	H&TC RR CO			28	3059		All
TEXAS	IRION	HEINRICH OFERMANN				924		All
TEXAS	IRION	HENRY M WALLIS				4		All
TEXAS	IRION	J A BYLER				1006		All
TEXAS	IRION	J G HOFFMAN				704		All
TEXAS	IRION	J G RESIG				711		All
TEXAS	IRION	J G RESIG				713		All

State	County	Texas Survey	PLSS Township	PLSS Range	Texas Block	Section	Texas Abstract	Legal Description
TEXAS	IRION	JACOB PFEIFFER				780		All
TEXAS	IRION	JACOB PFEIFFER				781		All
TEXAS	IRION	JOHANN C BRANDES				787		All
TEXAS	IRION	JOHANN P IMHOFF				709		All
TEXAS	IRION	JOHANN P IMHOFF				715		All
TEXAS	IRION	JOHANN SCHNEIDER				710		All
TEXAS	IRION	JOHANN SCHNEIDER				714		All
TEXAS	IRION	JOSEPH BLESSMAN				1909		All
TEXAS	IRION	JOSEPH TWEEDY				1150.5		All
TEXAS	IRION	L&SV RR CO				42		All
TEXAS	IRION	LEVICY GARRETT				2		All
TEXAS	IRION	LUDWIG MILLER				856		All
TEXAS	IRION	MARY MCMILLAN				444		All
TEXAS	IRION	MICHAEL PFISTER				857		All
TEXAS	IRION	O G COULSON				4		All
TEXAS	IRION	TC RR CO			H	1		All
TEXAS	IRION	TC RR CO			H	4		All
TEXAS	IRION	TC RR CO				1		All
TEXAS	IRION	TC RR CO				1129		All
TEXAS	IRION	THEODORE MEURER				855		All
TEXAS	IRION	THOMAS WALKER				778		All
TEXAS	IRION	THOMAS WALKER				788		All
TEXAS	IRION	TOM GREEN CSL				1		All
TEXAS	IRION	TT RR CO				1196		All
TEXAS	IRION	TT RR CO				1197		All
TEXAS	IRION	TT RR CO				1203		All
TEXAS	IRION	UNIVERSITY LAND			40	1		All
TEXAS	IRION	UNIVERSITY LAND			40	2		All
TEXAS	IRION	UNIVERSITY LAND			40	3		All
TEXAS	IRION	UNIVERSITY LAND			40	10		All
TEXAS	IRION	UNIVERSITY LAND			40	11		All
TEXAS	IRION	UNIVERSITY LAND			40	12		All
TEXAS	IRION	UNIVERSITY LAND			40	13		All
TEXAS	IRION	UNIVERSITY LAND			40	14		All
TEXAS	IRION	UNIVERSITY LAND			40	15		All
TEXAS	IRION	UNIVERSITY LAND			40	16		All
TEXAS	IRION	UNIVERSITY LAND			53	4		All
TEXAS	IRION	VALENTINE ZELLER				705		All
TEXAS	IRION	VALENTINE ZELLER				706		All
TEXAS	IRION	WC RR CO				40		All
TEXAS	IRION	WC RR CO				58		All
TEXAS	IRION	WILHELM SCHULER				783		All
TEXAS	IRION	WILHELM SCHULER				784		All
TEXAS	LAMB	STATE CAPITOL LANDS			686	20		All
TEXAS	MIDLAND	T&P RR CO			42 T4S	14		All
TEXAS	REAGAN	UNIVERSITY LAND			7	17		All
TEXAS	REAGAN	UNIVERSITY LAND			8	6		All
TEXAS	REAGAN	UNIVERSITY LAND			49	11		All
TEXAS	SCHLEICHER	AB THOMPSON				1		All
TEXAS	SCHLEICHER	AB&M			A	3		All
TEXAS	SCHLEICHER	AB&M			A	4		All
TEXAS	SCHLEICHER	C&M RR CO			A2	4		All
TEXAS	SCHLEICHER	CONCHO CSL			2	2		All
TEXAS	SCHLEICHER	GC&SF RR CO			A2	1		All
TEXAS	SCHLEICHER	GC&SF RR CO			GC&SF	1157		All
TEXAS	SCHLEICHER	GC&SF RR CO			GC&SF	1193		All
TEXAS	SCHLEICHER	GC&SF RR CO			LL	44		All
TEXAS	SCHLEICHER	GC&SF RR CO			LL	52		All
TEXAS	SCHLEICHER	GC&SF RR CO			LL	53		All
TEXAS	SCHLEICHER	GC&SF RR CO			TT	102		All
TEXAS	SCHLEICHER	GC&SF RR CO				5		All
TEXAS	SCHLEICHER	GH&SA RR CO			H	70		All
TEXAS	SCHLEICHER	GH&SA RR CO			H	76		All
TEXAS	SCHLEICHER	GH&SA RR CO			I	12		All
TEXAS	SCHLEICHER	GH&SA RR CO			I	54		All
TEXAS	SCHLEICHER	GH&SA RR CO			L	31		All
TEXAS	SCHLEICHER	GH&SA RR CO			L	38		All
TEXAS	SCHLEICHER	GH&SA RR CO			L	47		All
TEXAS	SCHLEICHER	GH&SA RR CO			M	49		All
TEXAS	SCHLEICHER	GH&SA RR CO			M	50		All
TEXAS	SCHLEICHER	HE&WT RR CO			A	6		All
TEXAS	SCHLEICHER	HE&WT RR CO			A	25		All
TEXAS	SCHLEICHER	HE&WT RR CO			A	42		All

State	County	Texas Survey	PLSS Township	PLSS Range	Texas Block	Section	Texas Abstract	Legal Description
TEXAS	SCHLEICHER	HE&WT RR CO			A	76		All
TEXAS	SCHLEICHER	HE&WT RR CO			A	77		All
TEXAS	SCHLEICHER	HE&WT RR CO			A	78		All
TEXAS	SCHLEICHER	HE&WT RR CO			A	79		All
TEXAS	SCHLEICHER	HE&WT RR CO			A	80		All
TEXAS	SCHLEICHER	HE&WT RR CO			A	81		All
TEXAS	SCHLEICHER	HE&WT RR CO			A	107		All
TEXAS	SCHLEICHER	HE&WT RR CO			A	108		All
TEXAS	SCHLEICHER	HE&WT RR CO			A	110		All
TEXAS	SCHLEICHER	HE&WT RR CO			A	140		All
TEXAS	SCHLEICHER	HE&WT RR CO			A	141		All
TEXAS	SCHLEICHER	HE&WT RR CO			A	168		All
TEXAS	SCHLEICHER	HE&WT RR CO			A	169		All
TEXAS	SCHLEICHER	J W JOHNSON			EEE	14		All
TEXAS	SCHLEICHER	JW JOHNSON			EEE	14		All
TEXAS	SCHLEICHER	JW JOHNSON			EEE	41		All
TEXAS	SCHLEICHER	MRS JOSEPHINE TISDALE				1		All
TEXAS	SCHLEICHER	MRS K S KNOWLES				7.75		All
TEXAS	SCHLEICHER	SALLIE RENSHAW			LL	78.5		All
TEXAS	SCHLEICHER	TC RR CO			LL	8		All
TEXAS	SCHLEICHER	TC RR CO			LL	11		All
TEXAS	SCHLEICHER	TC RR CO			LL	18		All
TEXAS	SCHLEICHER	TC RR CO			LL	19		All
TEXAS	SCHLEICHER	TC RR CO			LL	24		All
TEXAS	SCHLEICHER	TC RR CO			LL	26		All
TEXAS	SCHLEICHER	TC RR CO			LL	27		All
TEXAS	SCHLEICHER	TC RR CO			LL	28		All
TEXAS	SCHLEICHER	TC RR CO			LL	31		All
TEXAS	SCHLEICHER	TC RR CO			LL	32		All
TEXAS	SCHLEICHER	TC RR CO			LL	33		All
TEXAS	SCHLEICHER	TC RR CO			LL	35		All
TEXAS	SCHLEICHER	TC RR CO			LL	36		All
TEXAS	SCHLEICHER	TC RR CO			LL	37		All
TEXAS	SCHLEICHER	TC RR CO			LL	40		All
TEXAS	SCHLEICHER	TC RR CO			LL	41		All
TEXAS	SCHLEICHER	TC RR CO			TT	9		All
TEXAS	SCHLEICHER	TC RR CO			TT	11		All
TEXAS	SCHLEICHER	TC RR CO			TT	12		All
TEXAS	SCHLEICHER	TC RR CO			TT	13		All
TEXAS	SCHLEICHER	TC RR CO			TT	19		All
TEXAS	SCHLEICHER	TC RR CO			TT	20		All
TEXAS	SCHLEICHER	TC RR CO			TT	39		All
TEXAS	SCHLEICHER	TC RR CO			TT	40		All
TEXAS	SCHLEICHER	TC RR CO			TT	42		All
TEXAS	SCHLEICHER	TC RR CO			TT	43		All
TEXAS	SCHLEICHER	TC RR CO			TT	47		All
TEXAS	SCHLEICHER	TC RR CO			TT	48		All
TEXAS	SCHLEICHER	TC RR CO			TT	49		All
TEXAS	SCHLEICHER	TC RR CO			TT	50		All
TEXAS	SCHLEICHER	TC RR CO			TT	57		All
TEXAS	SCHLEICHER	TT RR CO			TTRR	1197		All
TEXAS	SCHLEICHER	TT RR CO			TTRR	1203		All
TEXAS	SCHLEICHER	UNIVERSITY LAND			53	9		All
TEXAS	SCHLEICHER	UNIVERSITY LAND			53	17		All
TEXAS	SCHLEICHER	UNIVERSITY LAND			53	18		All
TEXAS	SCHLEICHER	UNIVERSITY LAND			53	23		All
TEXAS	SCHLEICHER	UNIVERSITY LAND			53	24		All
TEXAS	SUTTON	CCSD&RGNG RR CO			CCSDRGNG	83		All
TEXAS	SUTTON	CCSD&RGNG RR CO			CCSDRGNG	116		All
TEXAS	SUTTON	CCSD&RGNG RR CO			CCSDRGNG	125		All
TEXAS	SUTTON	CCSD&RGNG RR CO			CCSDRGNG	128		All
TEXAS	SUTTON	CCSD&RGNG RR CO			CCSDRGNG	137		All
TEXAS	SUTTON	CCSD&RGNG RR CO			CCSDRGNG	140		All
TEXAS	SUTTON	CCSD&RGNG RR CO			CCSDRGNG	227		All
TEXAS	SUTTON	D H CORBIN			JK	6		All
TEXAS	SUTTON	E J PARKER			JK	4		All
TEXAS	SUTTON	GC&SF RR CO			3	2		All
TEXAS	SUTTON	GC&SF RR CO			D	32		All
TEXAS	SUTTON	GC&SF RR CO			D	33		All
TEXAS	SUTTON	GC&SF RR CO			D	34		All
TEXAS	SUTTON	GC&SF RR CO			D	39		All
TEXAS	SUTTON	GC&SF RR CO			D	40		All
TEXAS	SUTTON	GC&SF RR CO			D	41		All

State	County	Texas Survey	PLSS Township	PLSS Range	Texas Block	Section	Texas Abstract	Legal Description
TEXAS	SUTTON	GC&SF RR CO			D	45		All
TEXAS	SUTTON	GC&SF RR CO			D	46		All
TEXAS	SUTTON	GC&SF RR CO			D	70		All
TEXAS	SUTTON	GC&SF RR CO			D	71		All
TEXAS	SUTTON	GC&SF RR CO			D	72		All
TEXAS	SUTTON	GC&SF RR CO			D	73		All
TEXAS	SUTTON	GC&SF RR CO			GC&SF	1	142	All
TEXAS	SUTTON	GC&SF RR CO			GC&SF	1	152	All
TEXAS	SUTTON	GC&SF RR CO			GC&SF	1	184	All
TEXAS	SUTTON	GC&SF RR CO			GC&SF	1	197	All
TEXAS	SUTTON	GC&SF RR CO			GC&SF	1	198	All
TEXAS	SUTTON	GC&SF RR CO			GC&SF	1	200	All
TEXAS	SUTTON	GC&SF RR CO			GC&SF	2	991	All
TEXAS	SUTTON	GC&SF RR CO			GC&SF	2	1182	All
TEXAS	SUTTON	GC&SF RR CO			GC&SF	2	1419	All
TEXAS	SUTTON	GC&SF RR CO			GC&SF	2	1499	All
TEXAS	SUTTON	GC&SF RR CO			GC&SF	2	1543	All
TEXAS	SUTTON	GC&SF RR CO			GC&SF	2	1608	All
TEXAS	SUTTON	GC&SF RR CO			GC&SF	2	1768	All
TEXAS	SUTTON	GC&SF RR CO			GC&SF	3	108	All
TEXAS	SUTTON	GC&SF RR CO			GC&SF	3	143	All
TEXAS	SUTTON	GC&SF RR CO			GC&SF	3	153	All
TEXAS	SUTTON	GC&SF RR CO			GC&SF	3	190	All
TEXAS	SUTTON	GC&SF RR CO			GC&SF	3	202	All
TEXAS	SUTTON	GC&SF RR CO			GC&SF	4		All
TEXAS	SUTTON	GC&SF RR CO			GC&SF	6		All
TEXAS	SUTTON	GH&SA RR CO			K	23		All
TEXAS	SUTTON	HE&WT RR CO			A	154		All
TEXAS	SUTTON	HE&WT RR CO			A	155		All
TEXAS	SUTTON	HE&WT RR CO			A	182		All
TEXAS	SUTTON	HE&WT RR CO			A	183		All
TEXAS	SUTTON	HE&WT RR CO			A	184		All
TEXAS	SUTTON	HE&WT RR CO			A	185		All
TEXAS	SUTTON	HE&WT RR CO			B	15		All
TEXAS	SUTTON	HE&WT RR CO			B	16		All
TEXAS	SUTTON	HE&WT RR CO			B	17		All
TEXAS	SUTTON	HE&WT RR CO			B	19		All
TEXAS	SUTTON	HE&WT RR CO			B	20		All
TEXAS	SUTTON	HE&WT RR CO			B	21		All
TEXAS	SUTTON	HE&WT RR CO			B	41		All
TEXAS	SUTTON	HE&WT RR CO			B	51		All
TEXAS	SUTTON	HE&WT RR CO			B	52		All
TEXAS	SUTTON	HE&WT RR CO			B	53		All
TEXAS	SUTTON	HE&WT RR CO			B	56		All
TEXAS	SUTTON	HE&WT RR CO			B	57		All
TEXAS	SUTTON	HE&WT RR CO			B	94		All
TEXAS	SUTTON	HE&WT RR CO			B	96		All
TEXAS	SUTTON	HE&WT RR CO			B	97		All
TEXAS	SUTTON	HE&WT RR CO			B	98		All
TEXAS	SUTTON	HE&WT RR CO			B	99		All
TEXAS	SUTTON	HE&WT RR CO			B	110		All
TEXAS	SUTTON	HE&WT RR CO			B	111		All
TEXAS	SUTTON	HE&WT RR CO			B	112		All
TEXAS	SUTTON	HE&WT RR CO			B	113		All
TEXAS	SUTTON	HE&WT RR CO			B	114		All
TEXAS	SUTTON	HE&WT RR CO			B	127		All
TEXAS	SUTTON	HE&WT RR CO			B	128		All
TEXAS	SUTTON	HE&WT RR CO			B	129		All
TEXAS	SUTTON	HE&WT RR CO			B	130		All
TEXAS	SUTTON	HE&WT RR CO			B	131		All
TEXAS	SUTTON	HE&WT RR CO			B	132		All
TEXAS	SUTTON	HE&WT RR CO			B	134		All
TEXAS	SUTTON	HE&WT RR CO			B	135		All
TEXAS	SUTTON	HE&WT RR CO			B	138		All
TEXAS	SUTTON	HE&WT RR CO			B	139		All
TEXAS	SUTTON	HE&WT RR CO			B	140		All
TEXAS	SUTTON	HE&WT RR CO			B	144		All
TEXAS	SUTTON	HE&WT RR CO			C	8		All
TEXAS	SUTTON	HE&WT RR CO			C	13		All
TEXAS	SUTTON	HE&WT RR CO			C	18		All
TEXAS	SUTTON	HE&WT RR CO			C	19		All
TEXAS	SUTTON	HE&WT RR CO			C	21		All
TEXAS	SUTTON	HE&WT RR CO			C	22		All

State	County	Texas Survey	PLSS Township	PLSS Range	Texas Block	Section	Texas Abstract	Legal Description
TEXAS	SUTTON	HE&WT RR CO			C	23		All
TEXAS	SUTTON	HE&WT RR CO			C	24		All
TEXAS	SUTTON	HE&WT RR CO			C	25		All
TEXAS	SUTTON	HE&WT RR CO			C	26		All
TEXAS	SUTTON	HE&WT RR CO			C	27		All
TEXAS	SUTTON	HE&WT RR CO			C	28		All
TEXAS	SUTTON	HE&WT RR CO			C	30		All
TEXAS	SUTTON	HE&WT RR CO			C	31		All
TEXAS	SUTTON	HE&WT RR CO			C	32		All
TEXAS	SUTTON	HE&WT RR CO			C	40		All
TEXAS	SUTTON	HE&WT RR CO			C	41		All
TEXAS	SUTTON	HE&WT RR CO			C	42		All
TEXAS	SUTTON	HE&WT RR CO			C	43		All
TEXAS	SUTTON	HE&WT RR CO			C	45		All
TEXAS	SUTTON	HE&WT RR CO			C	46		All
TEXAS	SUTTON	HE&WT RR CO			C	47		All
TEXAS	SUTTON	HE&WT RR CO			C	48		All
TEXAS	SUTTON	HE&WT RR CO			C	49		All
TEXAS	SUTTON	HE&WT RR CO			C	50		All
TEXAS	SUTTON	HE&WT RR CO			C	51		All
TEXAS	SUTTON	HE&WT RR CO			C	52		All
TEXAS	SUTTON	HE&WT RR CO			C	53		All
TEXAS	SUTTON	HE&WT RR CO			C	54		All
TEXAS	SUTTON	HE&WT RR CO			C	55		All
TEXAS	SUTTON	HE&WT RR CO			C	56		All
TEXAS	SUTTON	HE&WT RR CO			C	57		All
TEXAS	SUTTON	HE&WT RR CO			C	65		All
TEXAS	SUTTON	HE&WT RR CO			C	66		All
TEXAS	SUTTON	HE&WT RR CO			C	70		All
TEXAS	SUTTON	HE&WT RR CO			C	71		All
TEXAS	SUTTON	HE&WT RR CO			C	72		All
TEXAS	SUTTON	HE&WT RR CO			C	79		All
TEXAS	SUTTON	HE&WT RR CO			C	80		All
TEXAS	SUTTON	HE&WT RR CO			C	89		All
TEXAS	SUTTON	HE&WT RR CO			C	90		All
TEXAS	SUTTON	HE&WT RR CO			C	98		All
TEXAS	SUTTON	HE&WT RR CO			C	100		All
TEXAS	SUTTON	HE&WT RR CO			C	101		All
TEXAS	SUTTON	HE&WT RR CO			C	102		All
TEXAS	SUTTON	HE&WT RR CO			C	103		All
TEXAS	SUTTON	HE&WT RR CO			C	114		All
TEXAS	SUTTON	HE&WT RR CO			C	115		All
TEXAS	SUTTON	HE&WT RR CO			C	116		All
TEXAS	SUTTON	HE&WT RR CO			C	118		All
TEXAS	SUTTON	HE&WT RR CO			C	119		All
TEXAS	SUTTON	HE&WT RR CO			C	120		All
TEXAS	SUTTON	HE&WT RR CO			C	121		All
TEXAS	SUTTON	HE&WT RR CO			C	122		All
TEXAS	SUTTON	HE&WT RR CO			C	123		All
TEXAS	SUTTON	HE&WT RR CO			C	124		All
TEXAS	SUTTON	HE&WT RR CO			C	125		All
TEXAS	SUTTON	HE&WT RR CO			C	126		All
TEXAS	SUTTON	HE&WT RR CO			C	127		All
TEXAS	SUTTON	HE&WT RR CO			C	139		All
TEXAS	SUTTON	HE&WT RR CO			C	140		All
TEXAS	SUTTON	HE&WT RR CO			C	141		All
TEXAS	SUTTON	HE&WT RR CO			C	142		All
TEXAS	SUTTON	HE&WT RR CO			C	143		All
TEXAS	SUTTON	HE&WT RR CO			C	144		All
TEXAS	SUTTON	HE&WT RR CO			C	145		All
TEXAS	SUTTON	HE&WT RR CO			C	146		All
TEXAS	SUTTON	HE&WT RR CO			C	147		All
TEXAS	SUTTON	HE&WT RR CO			C	148		All
TEXAS	SUTTON	HE&WT RR CO			C	165		All
TEXAS	SUTTON	HE&WT RR CO			C	166		All
TEXAS	SUTTON	HE&WT RR CO			C	167		All
TEXAS	SUTTON	HE&WT RR CO			C	168		All
TEXAS	SUTTON	HE&WT RR CO			C	169		All
TEXAS	SUTTON	HE&WT RR CO			C	170		All
TEXAS	SUTTON	MCMULLEN COUNTY SCHOOL LAND				2		All
TEXAS	SUTTON	MCMULLEN COUNTY SCHOOL LAND				3		All

State	County	Texas Survey	PLSS Township	PLSS Range	Texas Block	Section	Texas Abstract	Legal Description
TEXAS	SUTTON	MRS M H BARRON			MHB	78.25		All
TEXAS	SUTTON	TT RR CO			TTRR	33		All
TEXAS	SUTTON	TT RR CO			TTRR	35		All
TEXAS	SUTTON	TT RR CO			TTRR	36		All
TEXAS	SUTTON	TT RR CO			TTRR	41		All
TEXAS	SUTTON	TWNG RR CO			7	65		All
TEXAS	SUTTON	TWNG RR CO			14	1		All
TEXAS	SUTTON	TWNG RR CO			14	2		All
TEXAS	SUTTON	TWNG RR CO			14	33		All
TEXAS	SUTTON	TWNG RR CO			14	34		All
TEXAS	SUTTON	TWNG RR CO			14	35		All
TEXAS	SUTTON	TWNG RR CO			14	36		All
TEXAS	SUTTON	TWNG RR CO			14	53		All
TEXAS	SUTTON	TWNG RR CO			14	54		All
TEXAS	SUTTON	TWNG RR CO			14	55		All
TEXAS	SUTTON	TWNG RR CO			14	57		All
TEXAS	SUTTON	TWNG RR CO			14	58		All
TEXAS	SUTTON	TWNG RR CO			14	59		All
TEXAS	SUTTON	TWNG RR CO			14	60		All
TEXAS	SUTTON	TWNG RR CO			14	61		All
TEXAS	SUTTON	TWNG RR CO			14	62		All
TEXAS	SUTTON	TWNG RR CO			14	63		All
TEXAS	SUTTON	TWNG RR CO			14	78		All
TEXAS	SUTTON	TWNG RR CO			14	79		All
TEXAS	SUTTON	TWNG RR CO			14	80		All
TEXAS	SUTTON	TWNG RR CO			14	81		All
TEXAS	SUTTON	TWNG RR CO			14	82		All
TEXAS	SUTTON	TWNG RR CO			14	83		All
TEXAS	SUTTON	TWNG RR CO			14	84		All
TEXAS	SUTTON	TWNG RR CO			14	85		All
TEXAS	SUTTON	TWNG RR CO			14	86		All
TEXAS	SUTTON	TWNG RR CO			14	87		All
TEXAS	SUTTON	TWNG RR CO			14	103		All
TEXAS	SUTTON	TWNG RR CO			14	104		All
TEXAS	SUTTON	TWNG RR CO			14	105		All
TEXAS	SUTTON	TWNG RR CO			14	107		All
TEXAS	SUTTON	TWNG RR CO			14	109		All
TEXAS	SUTTON	W J THORNTON			WJT	3		All
TEXAS	SUTTON	W P RICE			WP RICE	72.5		All
TEXAS	TERRELL	CCSD&RGNG RR CO			1	1		All
TEXAS	TERRELL	CCSD&RGNG RR CO			1	2		All
TEXAS	TERRELL	CCSD&RGNG RR CO			1	3		All
TEXAS	TERRELL	CCSD&RGNG RR CO			1	4		All
TEXAS	TERRELL	CCSD&RGNG RR CO			1	5		All
TEXAS	TERRELL	CCSD&RGNG RR CO			1	6		All
TEXAS	TERRELL	CCSD&RGNG RR CO			1	7		All
TEXAS	TERRELL	CCSD&RGNG RR CO			1	8		All
TEXAS	TERRELL	CCSD&RGNG RR CO			1	9		All
TEXAS	TERRELL	CCSD&RGNG RR CO			1	11		All
TEXAS	TERRELL	CCSD&RGNG RR CO			1	31		All
TEXAS	TERRELL	CCSD&RGNG RR CO			2	5		All
TEXAS	TERRELL	GC&SF RR CO			161	27		All
TEXAS	TERRELL	GC&SF RR CO			161	28		All
TEXAS	TERRELL	GC&SF RR CO			161	30		All
TEXAS	TERRELL	GC&SF RR CO			161	33		All
TEXAS	TERRELL	GC&SF RR CO			R3	24		All
TEXAS	TERRELL	GC&SF RR CO			R3	25		All
TEXAS	TERRELL	GC&SF RR CO			R3	27		All
TEXAS	TERRELL	GC&SF RR CO			R3	28		All
TEXAS	TERRELL	GC&SF RR CO			R3	30		All
TEXAS	TERRELL	GC&SF RR CO			R3	33		All
TEXAS	TERRELL	I&GN RR CO			2	75		All
TEXAS	TERRELL	I&GN RR CO			2	76		All
TEXAS	TERRELL	I&GN RR CO			2	77		All
TEXAS	TERRELL	I&GN RR CO			2	78		All
TEXAS	TERRELL	J D MCCAUGHAN			Y	217		All
TEXAS	TERRELL	J D MCCAUGHAN			Y	230		All
TEXAS	TERRELL	JOSE MARIA AROCHA			TWNG	329		All
TEXAS	TERRELL	MARY P WHEELOCK			2	77.5		All
TEXAS	TERRELL	MRS ANN MCCLUNG			219	2		All
TEXAS	TERRELL	MRS R S SANDELL			Y	219		All
TEXAS	TERRELL	MUD CREEK IRRIG AGRI & MFG CO				533		All

State	County	Texas Survey	PLSS Township	PLSS Range	Texas Block	Section	Texas Abstract	Legal Description
TEXAS	TERRELL	T&STL RR CO			128	35		All
TEXAS	TERRELL	TC RR CO			1	51		All
TEXAS	TERRELL	TC RR CO			1	52		All
TEXAS	TERRELL	TC RR CO			1	66		All
TEXAS	TERRELL	TC RR CO			1	67		All
TEXAS	TERRELL	TC RR CO			1	68		All
TEXAS	TERRELL	TWNG RR CO			TWNG	327		All
TEXAS	TERRELL	UNIVERSITY LAND			35	30		All
TEXAS	TERRELL	UNIVERSITY LAND			35	31		All
TEXAS	TERRELL	UNIVERSITY LAND			35	32		All
TEXAS	TERRELL	W H SNIDER			Y	215		All
TEXAS	TERRY	C&M RR CO			D14	1		All
TEXAS	TERRY	C&M RR CO			D14	2		All
TEXAS	TERRY	C&M RR CO			D14	6		All
TEXAS	TERRY	JOHN H GIBSON			D11	5		All
TEXAS	TERRY	PUBLIC SCHOOL LAND			C31	19		All
TEXAS	TERRY	PUBLIC SCHOOL LAND			C32	20		All
TEXAS	TERRY	PUBLIC SCHOOL LAND			C36	1		All
TEXAS	TERRY	PUBLIC SCHOOL LAND			C36	5		All
TEXAS	TERRY	PUBLIC SCHOOL LAND			C36	6		All
TEXAS	TERRY	PUBLIC SCHOOL LAND			C37	4		All
TEXAS	TERRY	PUBLIC SCHOOL LAND			C37	5		All
TEXAS	TERRY	PUBLIC SCHOOL LAND			C37	6		All
TEXAS	TERRY	PUBLIC SCHOOL LAND			C37	7		All
TEXAS	TERRY	PUBLIC SCHOOL LAND			C37	18		All
TEXAS	TERRY	PUBLIC SCHOOL LAND			C38	10		All
TEXAS	TERRY	PUBLIC SCHOOL LAND			C38	11		All
TEXAS	TERRY	PUBLIC SCHOOL LAND			C38	18		All
TEXAS	TERRY	PUBLIC SCHOOL LAND			C38	19		All
TEXAS	TERRY	PUBLIC SCHOOL LAND			C38	20		All
TEXAS	TERRY	PUBLIC SCHOOL LAND			C39	3		All
TEXAS	TERRY	PUBLIC SCHOOL LAND			C39	5		All
TEXAS	TERRY	PUBLIC SCHOOL LAND			C39	6		All
TEXAS	TERRY	PUBLIC SCHOOL LAND			C39	13		All
TEXAS	TERRY	PUBLIC SCHOOL LAND			C39	14		All
TEXAS	TERRY	PUBLIC SCHOOL LAND			C39	18		All
TEXAS	TERRY	PUBLIC SCHOOL LAND			X	5		All
TEXAS	TERRY	PUBLIC SCHOOL LAND			X	9		All
TEXAS	TERRY	PUBLIC SCHOOL LAND			X	10		All
TEXAS	TERRY	STONE & KYLE & KYLE			D11	4		All
TEXAS	TERRY	STONE & KYLE & KYLE			D11	7		All
TEXAS	TERRY	STONE & KYLE & KYLE			D11	11		All
TEXAS	TERRY	STONE & KYLE & KYLE			D11	21		All
TEXAS	TERRY	TT RR CO			M	2		All
TEXAS	TOM GREEN	AB&M				3		All
TEXAS	TOM GREEN	AUGUST RUMPF				793		All
TEXAS	TOM GREEN	AUGUST RUMPF				794		All
TEXAS	TOM GREEN	CHRISTIAN SCHMIDT				215		All
TEXAS	TOM GREEN	GC&SF RR CO			GC&SF	1132		All
TEXAS	TOM GREEN	GC&SF RR CO			GC&SF	1193		All
TEXAS	TOM GREEN	H&TC RR CO			4	26		All
TEXAS	TOM GREEN	H&TC RR CO			4	27		All
TEXAS	TOM GREEN	H&TC RR CO			4	28		All
TEXAS	TOM GREEN	H&TC RR CO			4	29		All
TEXAS	TOM GREEN	H&TC RR CO			4	30		All
TEXAS	TOM GREEN	H&TC RR CO			4	31		All
TEXAS	TOM GREEN	H&TC RR CO			5	19		All
TEXAS	TOM GREEN	H&TC RR CO			5	73		All
TEXAS	TOM GREEN	H&TC RR CO			5	78		All
TEXAS	TOM GREEN	H&TC RR CO			5	79		All
TEXAS	TOM GREEN	H&TC RR CO			7	55		All
TEXAS	TOM GREEN	H&TC RR CO			7	57		All
TEXAS	TOM GREEN	H&TC RR CO			7	58		All
TEXAS	TOM GREEN	H&TC RR CO			20	10		All
TEXAS	TOM GREEN	H&TC RR CO			20	11		All
TEXAS	TOM GREEN	H&TC RR CO			21	22		All
TEXAS	TOM GREEN	H&TC RR CO			21	26		All
TEXAS	TOM GREEN	H&TC RR CO			21	27		All
TEXAS	TOM GREEN	H&TC RR CO			22	9		All
TEXAS	TOM GREEN	H&TC RR CO			24	3		All
TEXAS	TOM GREEN	H&TC RR CO			24	6		All
TEXAS	TOM GREEN	H&TC RR CO			24	11		All
TEXAS	TOM GREEN	HE&WT RR CO				1009		All

State	County	Texas Survey	PLSS Township	PLSS Range	Texas Block	Section	Texas Abstract	Legal Description
TEXAS	TOM GREEN	HEINRICH FEY				277		All
TEXAS	TOM GREEN	HENRY FALCK				1887		All
TEXAS	TOM GREEN	HERMANN HEINROTH				1888		All
TEXAS	TOM GREEN	J W SCOTT				3.5		All
TEXAS	TOM GREEN	JOHANN HEINRICH				791		All
TEXAS	TOM GREEN	JOHANN HEINRICH				792		All
TEXAS	TOM GREEN	JOHN ENNERT				952		All
TEXAS	TOM GREEN	JOHN ENNERT				953		All
TEXAS	TOM GREEN	LEVICY GARRETT				2		All
TEXAS	TOM GREEN	MARTIN GANGLER				216		All
TEXAS	TOM GREEN	N SCHIPPACH				954		All
TEXAS	TOM GREEN	N SCHIPPACH				955		All
TEXAS	TOM GREEN	OSWALD HOYER				217		All
TEXAS	TOM GREEN	PETER L WENDEL				1886		All
TEXAS	TOM GREEN	PRESIDIO IRRIGATION CO				3		All
TEXAS	TOM GREEN	TC RR CO			A	22		All
TEXAS	TOM GREEN	TC RR CO			TCRR	1135		All
TEXAS	TOM GREEN	TC RR CO			TCRR	1136		All
TEXAS	TOM GREEN	TC RR CO			TCRR	1137		All
TEXAS	TOM GREEN	TC RR CO			TCRR	1138		All
TEXAS	TOM GREEN	TOM GREEN COUNTY SCHOOL LAND				3		All
TEXAS	TOM GREEN	TT RR CO			TTRR	1113		All
TEXAS	TOM GREEN	TT RR CO			TTRR	1114		All
TEXAS	TOM GREEN	WILHELM MULLER				218		All
TEXAS	UPTON	T&P RR CO			42 T4S	14		All
TEXAS	UPTON	T&P RR CO			42 T4S	15		All
TEXAS	UPTON	T&P RR CO			42 T4S	16		All
TEXAS	UPTON	T&P RR CO			42 T4S	21		All
TEXAS	UPTON	T&P RR CO			42 T4S	22		All
TEXAS	UPTON	T&P RR CO			42 T4S	23		All
TEXAS	UPTON	UNIVERSITY LAND			14	11		All
TEXAS	UPTON	UNIVERSITY LAND			14	18		All
TEXAS	VAL VERDE	BENJAMIN ALLEN			A	123		All
TEXAS	VAL VERDE	GC&SF RR CO			GC&SF	4		All
TEXAS	VAL VERDE	GC&SF RR CO			GC&SF	17		All
TEXAS	VAL VERDE	GC&SF RR CO			Q6	31		All
TEXAS	VAL VERDE	GH&SA RR CO			O	13		All
TEXAS	VAL VERDE	GH&SA RR CO			O	14		All
TEXAS	VAL VERDE	GH&SA RR CO			O	22		All
TEXAS	VAL VERDE	GH&SA RR CO			O	27		All
TEXAS	VAL VERDE	GH&SA RR CO			O	28		All
TEXAS	VAL VERDE	I&GN RR CO			1	115		All
TEXAS	VAL VERDE	I&GN RR CO			1	116		All
TEXAS	VAL VERDE	I&GN RR CO			1	117		All
TEXAS	VAL VERDE	I&GN RR CO			1	119		All
TEXAS	VAL VERDE	I&GN RR CO			1	120		All
TEXAS	VAL VERDE	I&GN RR CO			1	121		All
TEXAS	VAL VERDE	I&GN RR CO			1	122		All
TEXAS	VAL VERDE	I&GN RR CO			1	124		All
TEXAS	VAL VERDE	I&GN RR CO			1	125		All
TEXAS	VAL VERDE	I&GN RR CO			2	87		All
TEXAS	VAL VERDE	J P KIRKLAND			1	121.5		All
TEXAS	VAL VERDE	J P KIRKLAND			Q6	30		All
TEXAS	VAL VERDE	J P KIRKLAND				117.5		All
TEXAS	VAL VERDE	TC RR CO			Q3	4		All
TEXAS	VAL VERDE	TC RR CO			Q3	5		All
TEXAS	VAL VERDE	TC RR CO			Q3	6		All
TEXAS	VAL VERDE	TC RR CO			Q3	7		All
TEXAS	VAL VERDE	TC RR CO			Q3	15		All
TEXAS	VAL VERDE	TC RR CO			Q3	16		All
TEXAS	VAL VERDE	TC RR CO			Q4	5		All
TEXAS	VAL VERDE	TC RR CO			Q4	6		All
TEXAS	VAL VERDE	TC RR CO			Q5	1		All
TEXAS	VAL VERDE	TC RR CO			Q5	9		All
TEXAS	VAL VERDE	TC RR CO			Q6	11		All
TEXAS	VAL VERDE	TC RR CO			Q6	12		All
TEXAS	VAL VERDE	TC RR CO			Q6	13		All
TEXAS	VAL VERDE	TC RR CO			Q6	14		All
TEXAS	VAL VERDE	TC RR CO			Q6	17		All
TEXAS	VAL VERDE	TC RR CO			Q6	21		All
TEXAS	VAL VERDE	WILLIAM MILLER			2	86.5		All
TEXAS	WARD	PUBLIC SCHOOL LAND			B20	5		All

State	County	Texas Survey	PLSS Township	PLSS Range	Texas Block	Section	Texas Abstract	Legal Description
TEXAS	WARD	PUBLIC SCHOOL LAND			B20	7		All
TEXAS	WARD	PUBLIC SCHOOL LAND			B20	14		All
TEXAS	WARD	PUBLIC SCHOOL LAND			B20	15		All
TEXAS	WARD	PUBLIC SCHOOL LAND			B29	4		All
TEXAS	WINKLER	T&P RR CO			45 T1N	6		All
TEXAS	WINKLER	T&P RR CO			45 T1N	7		All
TEXAS	WINKLER	T&P RR CO			45 T1N	18		All
TEXAS	WINKLER	T&P RR CO			46 T1N	10		All
TEXAS	WINKLER	T&P RR CO			46 T1N	21		All
TEXAS	WINKLER	T&P RR CO			46 T1N	22		All
TEXAS	WINKLER	T&P RR CO			46 T1N	33		All
TEXAS	WINKLER	T&P RR CO			46 T1N	34		All

30430 Vol 404 Pg 746

Exhibit A, Part 5A - Offices

Attached to and made part of that certain Assignment, Bill of Sale and Conveyance effective November 30, 2025, by and among OXY USA Inc., ("OXY USA"), OXY USA WTP LIMITED PARTNERSHIP, ("OXY WTP"), Occidental Permian Limited Partnership, ("OPL"), Oxy Y-1 Company, ("OY1"), Anadarko E&P Onshore LLC, ("Anadarko E&P"), Kerr-McGee Oil & Gas Onshore Limited Partnership, ("KMOG"), Permian Basin Limited Partnership, ("PBLP"), Placid Oil, LLC, ("Placid Oil"), and Laguna Petroleum, LLC, ("Laguna Petroleum" and with OXY USA, OXY WTP, OPL, OY1, Anadarko E&P, KMOG, PBLP and Placid Oil, each an "Assignor" and, collectively, the "Assignors"), and OXY USA EOR, LLC, ("OUSA EOR"), OXY USA WTP EOR, LLC, ("WTP EOR"), Occidental Permian EOR, LLC, ("OPL EOR"), Oxy Y-1 EOR, LLC, ("OY1 EOR"), Permian Basin EOR, LLC, ("Permian EOR"), Placid Oil EOR, LLC ("Placid EOR"), and Laguna Petroleum EOR, LLC ("Laguna EOR" and together with OUSA EOR, WTP EOR, OPL EOR, OY1 EOR, Permian EOR and Placid EOR, each an "Assignee" and, collectively, the "Assignees")

Site Name	City	State	Physical Address	Latitude	Longitude
Andrews Office	Andrews	TX	711 SW 7th Pl Andrews, TX 79714	32.309461	-102.554087
Bass Office / South Plains	Sundown	TX	3650 N St Hwy 303 Sundown, TX 79372	33.479491	-102.489859
Block 31 Office	Crane	TX	1/4 mile east of FM 1601 on Arco Plant Road Cran	31.437271	-102.453829
Cedar Lake Office	Loop	TX	FM 1056-1066 Loop, TX 79342	32.850072	-102.252339
Eldorado Office	Eldorado	TX	301 FM 915 Eldorado, TX 76936	30.874107	-100.604113
Flanagan Office	Seminole	TX	609 County Rd 330 Seminole, TX 79360	32.5613978	-102.7187902
GMK Office	Loop	TX	1056 FM 1066 Loop, TX 79342	32.763682	-102.474295
Indian Basin, Production Office	Carlsbad	NM	329 Marathon Road Carlsbad, NM 88254	32.467195	-104.55782
Levelland Office	Levelland	TX	1111 FM 300 Levelland, TX 79336	33.56963	-102.386359
Levelland Office	Levelland	TX	3139 TX-114 Levelland, TX 79336	33.600475	-102.423627
Old East Slaughter Office	Sundown	TX	3 miles east of Sundown on FM 301 Sundown, TX	33.4499109	-102.4454713
Pakenham Office	Sheffield	TX	HWY 349, 3 miles east on FM 3166 Sheffield, TX 7	30.464472	-102.101449
Welch Office	Welch	TX	419 North Hwy 137 Welch, TX 79377	32.90324	-102.099839
WRKM Westex WLP Building	Levelland	TX	3572 FM-303 Levelland, TX 79336	33.48922	-102.489133

30430 Vol Ps
406 747

Exhibit A, Part 5B - Gas Plants

Attached to and made part of that certain Assignment, Bill of Sale and Conveyance effective November 30, 2025, by and among OXY USA Inc., ("OXY USA"), OXY USA WTP LIMITED PARTNERSHIP, ("OXY WTP"), Occidental Permian Limited Partnership, ("OPL"), Oxy Y-1 Company, ("OY1"), Anadarko E&P Onshore LLC, ("Anadarko E&P"), Kerr-McGee Oil & Gas Onshore Limited Partnership, ("KMOG"), Permian Basin Limited Partnership, ("PBLP"), Placid Oil, LLC, ("Placid Oil"), and Laguna Petroleum, LLC, ("Laguna Petroleum" and with OXY USA, OXY WTP, OPL, OY1, Anadarko E&P, KMOG, PBLP and Placid Oil, each an "Assignor" and, collectively, the "Assignors"), and OXY USA EOR, LLC, ("OUSA EOR"), OXY USA WTP EOR, LLC, ("WTP EOR"), Occidental Permian EOR, LLC, ("OPL EOR"), Oxy Y-1 EOR, LLC, ("OY1 EOR"), Permian Basin EOR, LLC, ("Permian EOR"), Placid Oil EOR, LLC ("Placid EOR"), and Laguna Petroleum EOR, LLC ("Laguna EOR" and together with OUSA EOR, WTP EOR, OPL EOR, OY1 EOR, Permian EOR and Placid EOR, each an "Assignee" and, collectively, the "Assignees")

Site Name	City	State	Physical Address	Latitude	Longitude
Block 31 Plant	Crane	TX	1501 FM 1601 Crane, TX 79731	31.442107	-102.460342
Cedar Lake Gas Plant	Loop	TX	1032 FM 1066 Loop, TX 79343	32.848199	-102.245812
GMK Plant	Loop	TX	1056 FM 1066 Loop, TX 79342	32.763557	-102.474186
Indian Basin Plant	Carlsbad	NM	429 Marathon Rd Carlsbad, NM 88254	32.466334	-104.570874
Levelland Gas Plant	Levelland	TX	560 Gusher Road Levelland, TX 79336	33.592101	-102.434108
Mallet (MCRP) Plant	Sundown	TX	4 miles west on Hwy 301 Sundown, TX 79372	33.459247	-102.561343
Prentice Plant	Tokio	TX	1/10 mile north of Hwy 2196 on County Line Rd T	33.272144	-102.596882
Slaughter (SGP) Plant	Sundown	TX	4 miles west on Hwy 301 Sundown, TX 79372	33.465407	-102.560756
Welch Plant	Welch	TX	401 County Rd 4 Welch, TX 79377	32.896921	-102.137372

Exhibit A, Part 5C

30430 Vol Pg
404 748

Attached to and made part of that certain Assignment, Bill of Sale and Conveyance effective November 30, 2025, by and among OXY USA Inc., ("OXY USA"), OXY USA WTP LIMITED PARTNERSHIP, ("OXY WTP"), Occidental Permian Limited Partnership, ("OPL"), Oxy Y-1 Company, ("OY1"), Anadarko E&P Onshore LLC, ("Anadarko E&P"), Kerr-McGee Oil & Gas Onshore Limited Partnership, ("KMOG"), Permian Basin Limited Partnership, ("PBLP"), Placid Oil, LLC, ("Placid Oil"), and Laguna Petroleum, LLC, ("Laguna Petroleum" and with OXY USA, OXY WTP, OPL, OY1, Anadarko E&P, KMOG, PBLP and Placid Oil, each an "Assignor" and, collectively, the "Assignors"), and OXY USA EOR, LLC, ("OUSA EOR"), OXY USA WTP EOR, LLC, ("WTP EOR"), Occidental Permian EOR, LLC, ("OPL EOR"), Oxy Y-1 EOR, LLC, ("OY1 EOR"), Permian Basin EOR, LLC, ("Permian EOR"), Placid Oil EOR, LLC ("Placid EOR"), and Laguna Petroleum EOR, LLC ("Laguna EOR" and together with OUSA EOR, WTP EOR, OPL EOR, OY1 EOR, Permian EOR and Placid EOR, each an "Assignee" and, collectively, the "Assignees")

See Attached

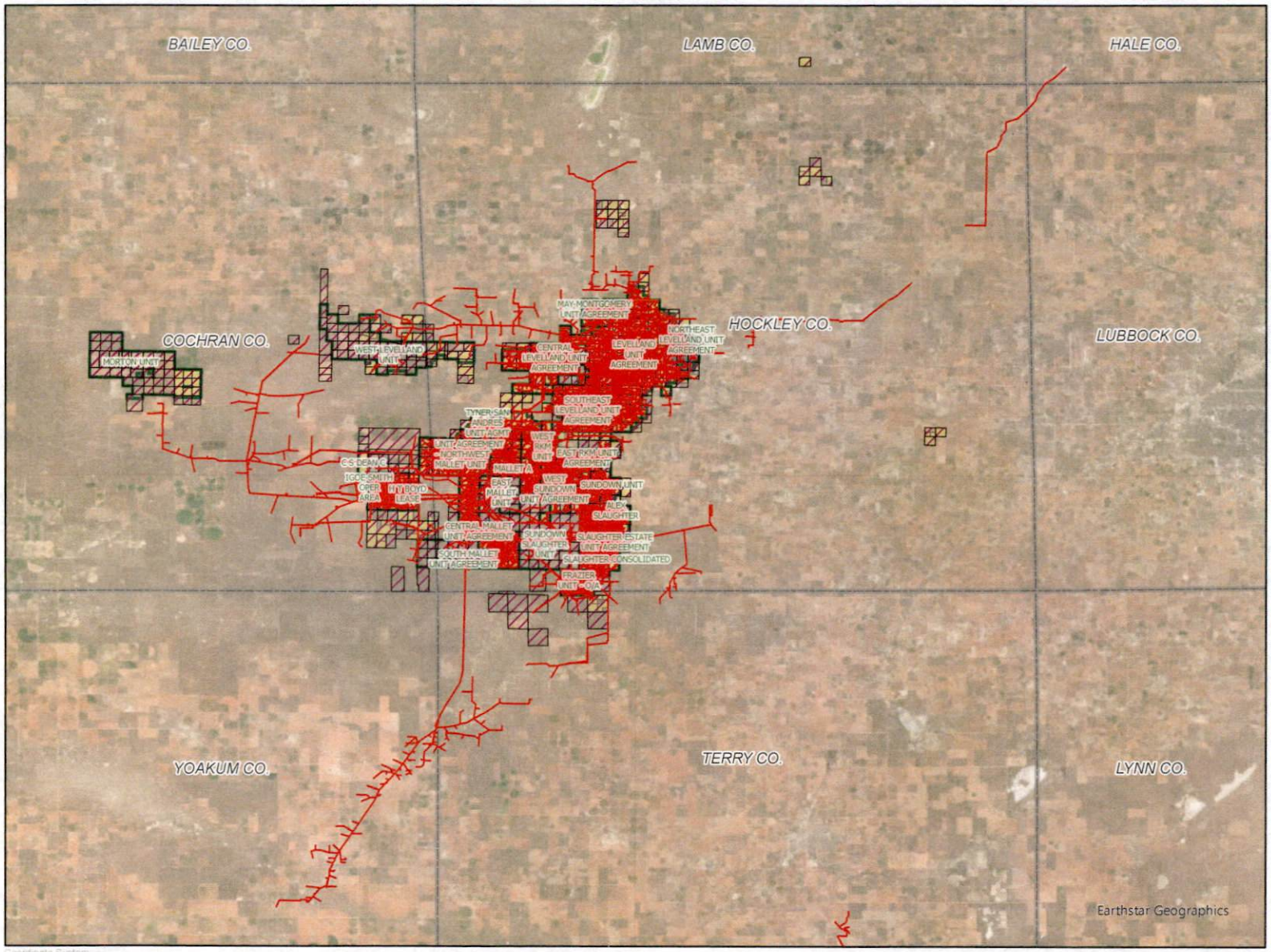

SOUTH PLAINS

- OXY Midstream Assets
- Sales Area
- OXY Units
- OXY Leasehold

0 7 14 Miles

Coordinate System:
Author: cardnerb
Date: 4/20/2026
Document Name: Project Equestrian_vCurrent.aprx

304430 Vol Pg 406 749

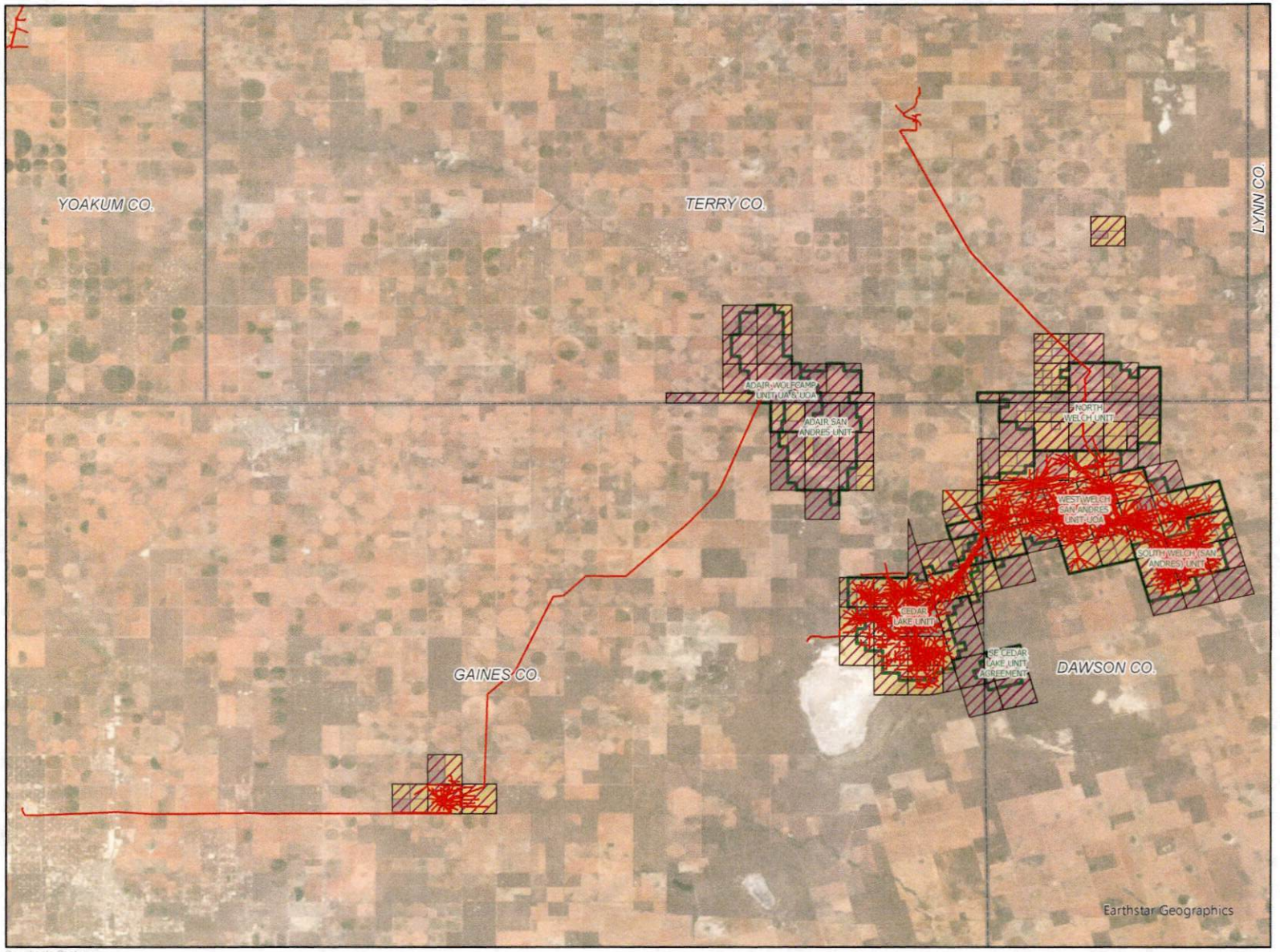

CEDAR LAKE - WELCH - GMK

- OXY Midstream Assets
- Sales Area
- OXY Units
- OXY Leasehold

0 4 8 Miles

Coordinate System:
Author: cardnerb
Date: 4/20/2025
Document Name: Project Equestrian_vCurrent.aprx

30430 Vol 1 Fs 406 750

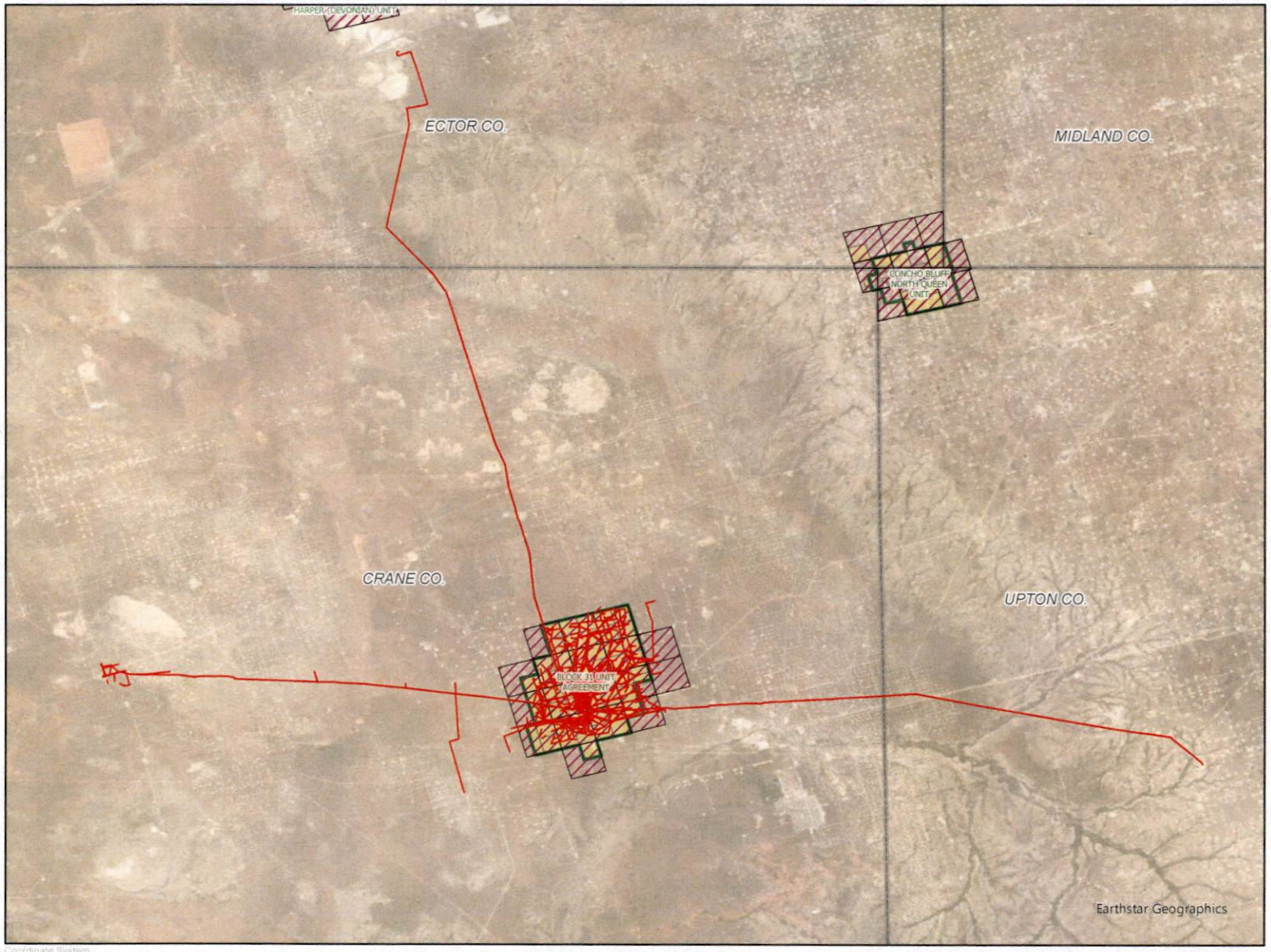

BLOCK 31

- OXY Midstream Assets
- Sales Area
- OXY Units
- OXY Leasehold

0 4 8 Miles

Coordinate System
Author: cardnerb
Date: 4/20/2026
Document Name: Project Equestrian_vCurrent.aprx

20420 VOL PG 406 751

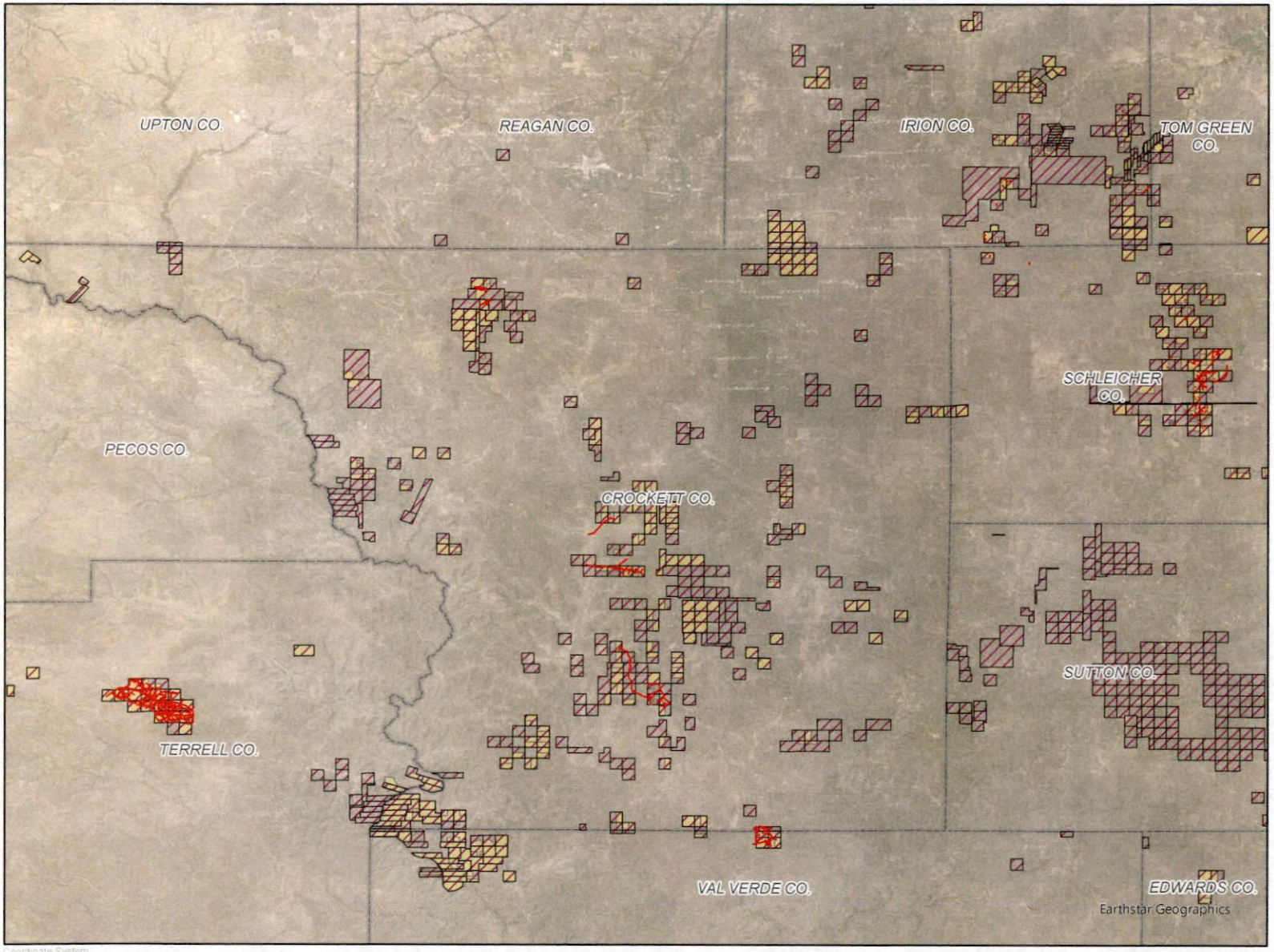

SOUTH GAS ASSETS

- OXY Midstream Assets
- Sales Area
- OXY Units
- OXY Leasehold

0 11 23 Miles

Coordinate System
Author: cardnerb
Date: 4/20/2026
Document Name: Project Equestrian_vCurrent.aprx

30430 Vol Pg 406 752

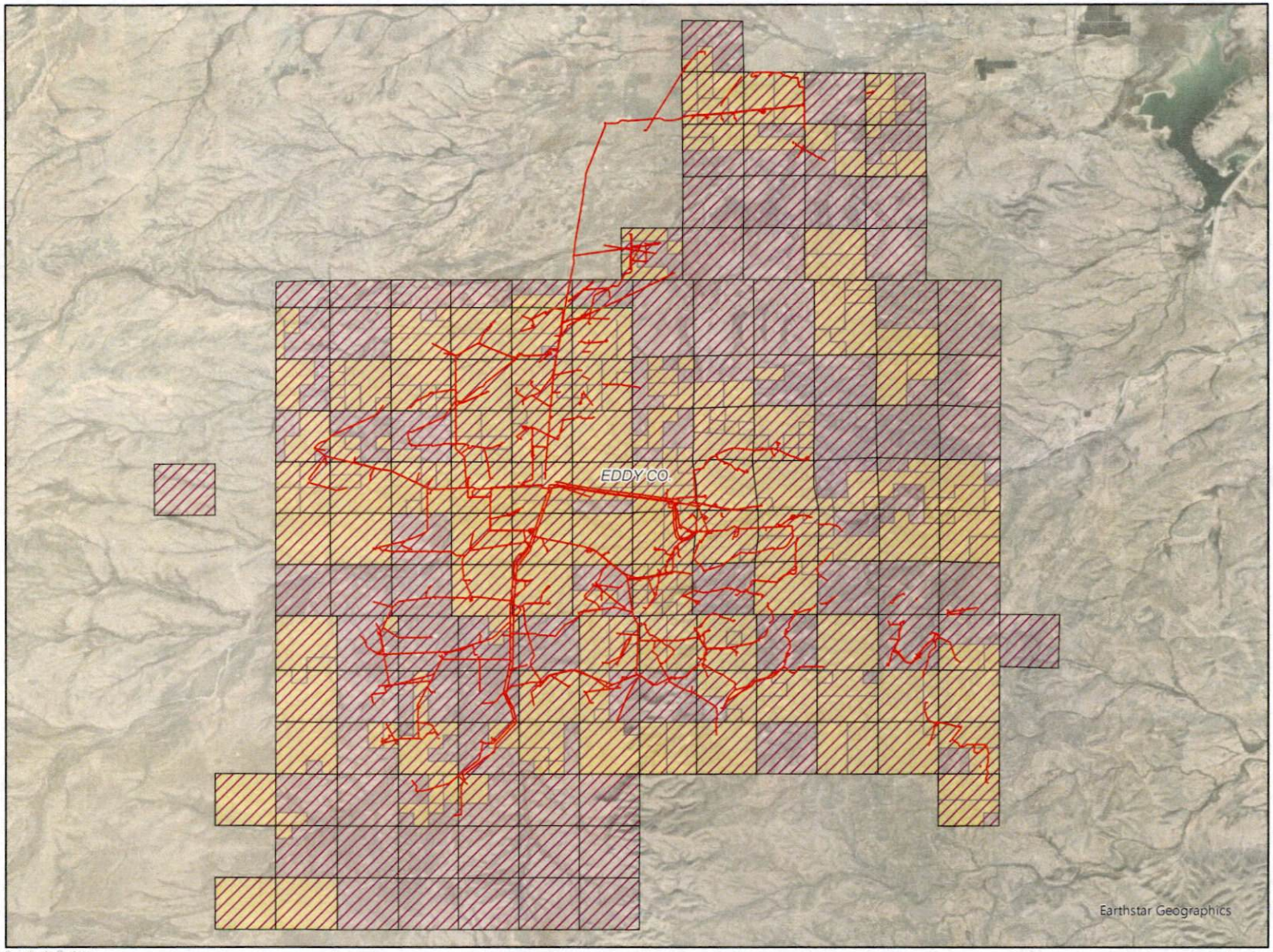

INDIAN BASIN

- OXY Midstream Assets
- Sales Area
- OXY Units
- OXY Leasehold

0 2 5 Miles

Coordinate System
Author: cardnerb
Date: 4/20/2026
Document Name: Project Equestrian_vCurrent.aprx

304.30 Vol I Pg 406 753

Exhibit B-1

Excluded Assets

1. All right, title or interest in and to the following pipelines and associated rights-of-way, surface rights, fixtures, equipment and other similar property (whether real, personal, mixed, moveable or immovable) appurtenant to the ownership or operation of such pipelines, including as detailed below:

Area/Pipeline	Custody Transfer Meter (CTM) / Start & End Location	Excluded Pipeline/Equipment downstream of insulating flange kit.	Operator	PHMSA OPID	RRC T4 Permit	County
Val Verde CO_2 Pipeline	Meter 652010	Val Verde 10" Pipeline	Oxy Bravo Pipeline Company	30657	05494	Crockett, Pecos, Terrell, Upton
Terrell Pipeline	Meter 652010	Terrell 10" CO2 Pipeline	Oxy Bravo Pipeline Company	089909	08760	Terrell
Anton Pipeline (Mallet Plant Tailgate)	Meter 609	Anton 8" Pipeline	Oxy Bravo Pipeline Company	30657	05390	Hockley
Bravo Pipeline	Start Bravo Dome. End Denver City	Bravo 20" Pipeline	Oxy Bravo Pipeline Company	30657	04291	NM: Union, Quay, Curry TX: Parmer, Bailey, Lamb, Hockley, Yoakum
MEPUS Pipeline	Start DUCRP 37490541-2 End Mallet Plant	MEPUS 12" Pipeline	Oxy Bravo Pipeline Company	NA	08061	Hockley, Terry, Yoakum
SE Collection System	Start Welch (E42105014) Cedar Lake (1422) End Mallet Plant	SE Collection Pipeline	Oxy Bravo Pipeline Company	NA	03534	Dawson, Gaines, Hockley, Terry
Anton Pipeline ROW	NA	Anton Mainline Valve A-1, Anton Pipeline	Oxy Bravo Pipeline Company	30657	4291	Hockley

20430 Vol 406 Pg 754

Area/Pipeline	Custody Transfer Meter (CTM) / Start & End Location	Excluded Pipeline/Equipment downstream of insulating flange kit.	Operator	PHMSA OPID	RRC T4 Permit	County
		Rectifier and connection valves				
Bravo Pipeline Slaughter Station	Slaughter Pipeline Custody Meter - 640203	Slaughter PL Custody Meter.	Oxy Bravo Pipeline Company	30657	4291	Hockley
Este Pipeline	Start: Denver City, TX. End: Salt Creek Gas Plant.	Este PL – 14" DC to Welch Segment and 12" Welch to Salt Creek Segment	Oxy Bravo Pipeline Company	30657	05821	Dawson, Gaines, Garza, Kent, Lynn, Terry, Yoakum
Cedar Lake Lateral	Start: Este Pipeline Cedar Lake Terminal. End: Cedar Lake Unit Delivery Meter 652003.	8" Cedar Lake Lateral – From Cedar Lake Terminal to Cedar Lake Unit/Field Custody Meter 652003.	Oxy Bravo Pipeline Company	30657	05821	Gaines, Terry
Welch Unit Delivery Meter	Este Pipeline Welch PRS Station	Welch Custody Transfer Meter 652004	Oxy Bravo Pipeline Company	30657	05821	Dawson
Sheep Mountain Pipeline	Start: Sheep Mountain Unit End: Seminole Station	Sheep Mountain Pipeline: North 20" Segment and South 24" Segment	Oxy Bravo Pipeline Company	30657	07709	Colorado: Huerfano, Las Animas. New Mexico: Colfax, Union, Harding, Quay, Roosevelt. Texas: Cochran, Gaines, Yoakum
Stratos CO2 Pipeline	Start: Stratos Plant End: Kinder Morgan Central Basin Pipeline	Stratos 8" CO2 Pipeline	Oxy Bravo Pipeline Company	089909	10518	Ector
GMK CO2 Pipeline	Start: Sheep Mountain Pipeline Seminole Station-Meter 661640	GMK 4" CO2 Pipeline	Oxy Bravo Pipeline Company	30657	05258	Gaines

Exhibit B-1

30430 Vol Pg 406 755

Area/Pipeline	Custody Transfer Meter (CTM) / Start & End Location	Excluded Pipeline/Equipment downstream of insulating flange kit.	Operator	PHMSA OPID	RRC T4 Permit	County
	End: GMK Unit Delivery					
Hanford CO2 Pipeline	Start: Sheep Mountain Pipeline Seminole Station-Meter 661660 End: Hanford Unit Delivery	Hanford 4" CO2 Pipeline	Oxy Bravo Pipeline Company	30657	03479	Gaines
West Texas Water Supply System	Starts at the terminus of the El Capitan Field Gathering system located in Winkler county and extends east across Winkler, Ector, and Andrews counties delivering water to over 15 terminal locations	West Texas Water Supply System	OXY USA WTP LP	NA	NA	Winkler, Ector, and Andrews

The following towers:

Tower Name	Latitude	Longitude	Description
Andrews Core Tower	32.25283641	-102.5567506	Oxy fully retained tower
Fullerton Core Tower	32.3756650886229	-102.814698	Oxy fully retained tower
Seminole Core Tower	32.644952	-102.744402	Oxy fully retained tower

All other right, title and interests of the Oxy Group set forth on Exhibit A-4 to the Exchange Agreement.

2. Any other properties set forth on the supplement to this Exhibit B-1.

3. The Oxy Privileged Communications.

4. The Oxy Group Excluded Assets.

304430 Vol 1 Pg 406 759

Exhibit B-1: Excluded Assets (Leases)

Attached to and made part of that certain Assignment, Bill of Sale and Conveyance effective November 30, 2025, by and among OXY USA Inc., ("OXY USA"), OXY USA WTP LIMITED PARTNERSHIP, ("OXY WTP"), Occidental Permian Limited Partnership, ("OPL"), Oxy Y-1 Company, ("OY1"), Anadarko E&P Onshore LLC, ("Anadarko E&P"), Kerr-McGee Oil & Gas Onshore Limited Partnership, ("KMOG"), Permian Basin Limited Partnership, ("PBLP"), Placid Oil, LLC, ("Placid Oil"), and Laguna Petroleum, LLC, ("Laguna Petroleum" and with OXY USA, OXY WTP, OPL, OY1, Anadarko E&P, KMOG, PBLP and Placid Oil, each an "Assignor" and, collectively, the "Assignors"), and OXY USA EOR, LLC, ("OUSA EOR"), OXY USA WTP EOR, LLC, ("WTP EOR"), Occidental Permian EOR, LLC, ("OPL EOR"), Oxy Y-1 EOR, LLC, ("OY1 EOR"), Permian Basin EOR, LLC, ("Permian EOR"), Placid Oil EOR, LLC ("Placid EOR"), and Laguna Petroleum EOR, LLC ("Laguna EOR" and together with OUSA EOR, WTP EOR, OPL EOR, OY1 EOR, Permian EOR and Placid EOR, each an "Assignee" and, collectively, the "Assignees")

Oxy Agreement Number	Agreement Type	Lessor	Lessee	Agreement Effective Date	Volume	Page	Entry/ Instrument No	County	State	Excluded Assets
00103501	Leasehold	STATE OF NEW MEXICO X0-0647-154 - SEC 5	MARTIN YATES, JR	11/14/1922	NA	NA	647	EDDY	NEW MEXICO	S2 NW4 SECTION 9, T18S, R28E
00207301	Leasehold	H E CUMMINS	J W GRANT	7/31/1925	18	529	NA	ECTOR	TEXAS	USA/Texas/Ector Survey: T&P RR CO, Block: 045, Township: 001N, Section: 010: NE4 NE4, W2 NE4, SE4 NE4, SE4, NW4, SE4 SW4, W2 SW4, NE4 SW4; Section: 024: NE4, SW4, NW4, N2SW4, All Depths; Section: 034: SW4, All Depths; Section: 033: E2, E2W2, W2NW4, All Depths
00208701	Leasehold	P W DALMONT	CITIES SERVICE OIL COMPANY	1/26/1942	31	197	NA	GAINES	TEXAS	Public School Land Block A-21, Sections 6, 7, 14 and 15.
00208702	Leasehold	ARROW DRILLING	THE TEXAS COMPANY	3/20/1942	32	71	NA	GAINES	TEXAS	Public School Land Block A-21, Sections 6, 7, 14 and 15.
00208703	Leasehold	BIG SPRING OIL CO	CITIES SERVICE OIL COMPANY	3/20/1942	31	337	NA	GAINES	TEXAS	Public School Land Block A-21, Sections 14 and 15.
00208707	Leasehold	ARTHUR HEEMANN	CITIES SERVICE OIL COMPANY	7/20/1942	32	567	NA	GAINES	TEXAS	USA/Texas/Gaines Survey: PUBLIC SCHOOL LAND, Abstract: 472, Block: A21, Section: 15: Calls: N2, SE4, All depths; Abstract: 596, Section: 6, Calls: SW4, All depths; Section: 7, Calls: N2, All depths; Section: 14, All depths
00208711	Leasehold	E L WILSON	THE TEXAS COMPANY	3/20/1942	32	146	NA	GAINES	TEXAS	Public School Land Block A-21, Sections 6 and 14.
00208713	Leasehold	J R PENN	THE TEXAS COMPANY	3/20/1942	33	371	NA	GAINES	TEXAS	Public School Land Block A-21, Sections 6: SW4, Section 7: NE4SE4, Section 14: All, Section 15: N2SE4.

304430 Vol 1 Pg 406 757

Oxy Agreement Number	Agreement Type	Lessor	Lessee	Agreement Effective Date	Volume	Page	Entry/ Instrument No	County	State	Excluded Assets
										Survey: PUBLIC SCHOOL LAND Block: A21 NJ Section: 11 Legal Segment (200 / 0 acres) Calls: NW4 SW4 Calls: NW4 All depths NJ Section: 14 Legal Segment (640 / 0 acres) All depths NJ Section: 15 Legal Segment (640 / 0 acres) All depths NJ Section: 18 Legal Segment (480 / 0 acres) Calls: E2 Calls: NW4 All depths NJ Section: 19 Legal Segment (640 / 0 acres) All depths
00208733	Leasehold	LANDRETH CO	STANOLIND OIL & GAS COMPANY	11/27/1942	33	515	NA	GAINES	TEXAS	NJ Section: 22
00892100	Leasehold	STATE OF NEW MEXICO X0 0703 0027	FOREST LEVERS, TRUSTEE	12/20/1922	NA	NA	NA	EDDY	NEW MEXICO	W/2 NE/4 SEC 8, T18S, R28E, NMPM
01384300	Leasehold	E R THOMAS	INDIAN TERRITORY ILLUMINATING OIL COMPAN	6/29/1937	50	329	NA	ECTOR	TEXAS	SW/4, S/2 NW/4, AND W/2 SE/4 SEC 12, BLK 46, T1S, T&P RR CO. SURVEY
01517000	Leasehold	DAVID RUMSEY, ET AL	CONTINENTAL OIL COMPANY	5/15/1935	42	1	NA	ECTOR	TEXAS	SEC 27: S2SE4, T&P RR CO BLK 46 T1N
10009700	Leasehold	STATE OF NEW MEXICO B0 7966 0024 0026	H. F. MCKENNEY	1/10/1939	NA	NA	NA	EDDY	NEW MEXICO	Southwest Quarter of the Northwest Quarter (SW/4 NW/4) of Section 19, T18S-R28E
10014400	Leasehold	STATE OF NEW MEXICO B0 1111 0000/0009	VAN P WELCH JR	8/10/1932	NA	NA	523954	EDDY	NEW MEXICO	SW/4 SW/4, SE/4 NW/4, S/2 NE/4, NE/4 NE/4 SECTION 22, T17S, R28E
10014700	Leasehold	USA NMNM 0 048344	AMERICAN PETROFINA, ET AL	11/1/1991	NA	NA	NA	EDDY	NEW MEXICO	NE/4 SEC 21, T17S, R28E, NMPM
10028100	Leasehold	STATE OF NEW MEXICO X0 0647 0417 0322	MARTIN YATES, JR	11/14/1922	NA	NA	NA	EDDY	NEW MEXICO	SW/4 SEC 28, T18S, R28E, NMPM SE/4 NE/4 AND SE/4 SEC 29, T18S, R28E, NMPM
10028600	Leasehold	SUN OPERATING LIMITED PARTNERSHIP, ACTING BY AND THROUGH ORYX ENERGY COMPANY, ITS MANAGING GENERAL PARTNER	OXY USA INC.	12/21/1998	NA	NA	NA	ECTOR	TEXAS	All of Section 31, Block 44, T1N
10076536	Leasehold	RICHARD M COLGATE, INDIV & AS AGT & AIF	OXY USA INC.	5/2/2000	472 1536	823 781	NA	ECTOR & WINKLER	TEXAS	SECTION 7, BLK 45, T2N, T&P RR CO SURVEY
10076541	Leasehold	CITIBANK, NA, TRUSTEE U/W/O HENRY A COLG	OXY USA INC.	5/2/2000	472 1536	825 784	NA	ECTOR & WINKLER	TEXAS	SECTION 7, BLK 45, T2N, T&P RR CO SURVEY

2014150 VOL 406 PG 758

Oxy Agreement Number	Agreement Type	Lessor	Lessee	Agreement Effective Date	Volume	Page	Entry/ Instrument No	County	State	Excluded Assets
10076556	Leasehold	ALTURA ENERGY LTD.	OXY USA INC.	3/9/1998	1388	183	NA	ECTOR & WINKLER	TEXAS	USA/Texas/Winkler Survey: T&P RR CO Abstract: 254 Block: 45 T2N NJ Section: 7 Legal Segment (640 / 0 acres) Calls: All
10076563	Leasehold	WILLIAM H COLE	OXY USA	5/4/1998	1395	285	NA	ECTOR	TEXAS	All of Section 7, Block 45, T-2-N, T&P RR CO Survey
10150200	Leasehold	GEORGE C FRASER, ET AL	THE ATLANTIC REFINING COMPANY	12/2/1943	79	437	NA	ECTOR	TEXAS	NE/4 SEC 9, BLK 45, T1N, T&P RR CO. SURVEY
10437100	Leasehold	STATE OF NEW MEXICO B1 1539 0000 & 0003	HUMBLE OIL & REFINING COMPANY	10/10/1944	NA	NA	NA	EDDY	NEW MEXICO	S/2 NW/4 SEC 8, T19S, R28E, NEW MEXICO PRINCIPAL MERIDIAN
10482500	Leasehold	W ALFRED WOOD	SHELL OIL COMPANY	7/10/1957	167	391	NA	CROCKETT	TEXAS	SEC 23, BLK 35, MARTHA REEVES SURVEY
10482600	Leasehold	TEXAS NAT'L BANK GDN EDWARD S BECKER NCM	SHELL OIL COMPANY	12/3/1957	167	382	17	CROCKETT	TEXAS	SEC 23, BLK 35, MARTHA REEVES SURVEY
10483200	Leasehold	MYRTLE H MITCHELL	MAYME K DANIEL	11/18/1957	169	358	NA	CROCKETT	TEXAS	Below the Base of the Canyon Formation
10483300	Leasehold	J N GREGORY	SHELL OIL COMPANY	1/8/1959	177	483	NA	CROCKETT	TEXAS	Below the Base of the Canyon Formation
10483400	Leasehold	W R BERGER	SHELL OIL COMPANY	1/28/1959	177	486	NA	CROCKETT	TEXAS	Below the Base of the Canyon Formation
10483500	Leasehold	R H CUMMINS	SHELL OIL COMPANY	1/28/1959	177	489	NA	CROCKETT	TEXAS	Below the Base of the Canyon Formation
10484100	Leasehold	H CHERRY TRUSTEE	SHELL OIL COMPANY	1/10/1960	250	145	59233	CROCKETT	TEXAS	SE/4, SEC 21, BLOCK 31, A-406, (160.01 AC); E/2 S/2 SEC 23, BLK 35, H. & T. C. R.R. CO. SUR, CROCKETT CO., TX; SE/4, SEC 538, A-1327, (74.36 AC) J. H. TIPPETT SUR, PECOS CO, TX.
10484700	Leasehold	J M COWDEN JR, ETAL	SHELL OIL COMPANY	3/1/1960	186	122	NA	CROCKETT	TEXAS	A PART OF THE W/2 SEC 24, BLK 12, H&GN RR CO. SURVEY, PECOS CO., TX
10486800	Leasehold	WEST, WAYNE W, ET AL	AMOCO PRODUCTION CO	12/14/1971	267	459	NA	CROCKETT	TEXAS	SECT. 21, A-805 & A-1546, BLK O, GH&SA RR CO SVY, CROCKETT & VAL VERDE CO., TX.
11078800	Leasehold	COWDEN ET UX,ELLIOTT F	HARPER,O C	6/23/1933	38	205	NA	ECTOR	TEXAS	S/2 SEC 25, BLK 44, T2S, T&P RR CO
11120100	Leasehold	CUMMINS ET UX, H E	GRANT, J. W.	7/31/1925	18	529	NA	ECTOR	TEXAS	PUBLIC SCHOOL LAND, BLK A, SEC 10: E2NE4, NW4NW4, S2SW4; T&P RR CO, BLK 45 T1N, SEC 24: S2SE4; SEC 33: W2NW4; SEC 34: SW4, W2SE4, SE4SE4
11128700	Leasehold	LANDRETH CO.	STANOLIND OIL AND GAS CO	11/27/1942	33	515	29165	GAINES	TEXAS	S/2 NE/4 SEC 14, ALL OF SEC 19, BLK A-21, PUBLIC SCHOOL LAND SURVEY
11128800	Leasehold	HENDRICKSON, A. N.	LANDRETH CO.	5/6/1942	708	549	11501	GAINES	TEXAS	ALL SEC 7; PUBLIC SCHOOL LAND BLK A21
11300100	Leasehold	MURPHY EX ET AL, D. A.	HONOLULU OIL CORP	11/8/1934	43	420	NA	TERRY	TEXAS	E2 SEC 3; PUBLIC SCHOOL LAND BLOCK X
11442900	Leasehold	GEO M SHELTON ET UX	SHELL OIL COMPANY INCORPORATED	7/10/1941	50	531	NA	ANDREWS	TEXAS	SECTION 1, BLK A37, PUBLIC SCHOOL LAND SURVEY
11443000	Leasehold	B H BLAKENEY ET UX	SHELL OIL COMPANY INCORPORATED	7/10/1941	50	567	NA	ANDREWS	TEXAS	SECTION 1, BLK A37, PUBLIC SCHOOL LAND SURVEY
11445700	Leasehold	JAMES BENNETT ET AL	SHELL OIL COMPANY INCORPORATED	10/13/1942	NA	NA	NA	ANDREWS	TEXAS	E/2 NW/4, NE/4 SECTION 21, BLK A31, PUBLIC SCHOOL LAND SURVEY
11445800	Leasehold	FRANCISCA S WINSTON ET AL	SHELL OIL COMPANY INCORPORATED	10/13/1942	NA	NA	NA	ANDREWS	TEXAS	E/2 NW/4, NE/4 SECTION 21, BLK A31, PUBLIC SCHOOL LAND SURVEY
11445900	Leasehold	RUFUS R RAND JR ET UX	SHELL OIL COMPANY INCORPORATED	10/13/1942	NA	NA	NA	ANDREWS	TEXAS	E/2 NW/4, NE/4 SECTION 21, BLK A31, PUBLIC SCHOOL LAND SURVEY
1252759000	Leasehold	USA NM NM-29277	MALCO REFINERIES INC	9/1/1948	56	162	NA	EDDY	NEW MEXICO	E/2 NE/4 SEC 21, T18S, R27E, NMPM
1252782000	Leasehold	ST NM K0 5115 0001	SUN OIL COMPANY	7/20/1965	NA	NA	NA	EDDY	NEW MEXICO	T20S - R28E: S2 OF SEC 19
1252855000	Leasehold	STATE OF NEW MEXICO B1 1593 0010	BARNSDALL OIL COMPANY	11/10/1944	35	375	NA	EDDY	NEW MEXICO	SW/4 NW/4, SW/4 SW/4 Section 30, Township 17S, Range 28E; and Surface to the base of the Yeso formation
1291450000	Leasehold	J LEE JOHNSON JR INDIV	EASTLAND OIL COMPANY	11/7/1949	137	577	NA	ECTOR	TEXAS	SW4SW4, NE4 SW4 OF SEC 38 BLK 44; T1S; T&P RR CO

2014001201 Pg 48 of 759

Oxy Agreement Number	Agreement Type	Lessor	Lessee	Agreement Effective Date	Volume	Page	Entry/ Instrument No	County	State	Excluded Assets
13005767	Leasehold	MARGARET BOOTH DUNNINGTON	OXY USA WTP LP	3/1/2003	1815 507	138 713	NA	WINKLER	TEXAS	Survey: T&P RR CO Block: 046 Township: 001N Section: 032 ALL
13005771	Leasehold	JOHNNYE DIANE MASON	OXY USA WTP LP	3/1/2003	1815 507	110 515	NA	ECTOR	TEXAS	Survey: T&P RR CO Block: 046 Township: 001N Section: 032 ALL
13015900	Leasehold	USA NMNM-29278	HONDO OIL & GAS CO	3/1/1972	1169	710	2303352	EDDY	NEW MEXICO	Surface to the base of the Yeso formation
13037100	Leasehold	WILSON ET UX, HENRY R	AMOCO PRODUCTION CO	8/7/1973	107	426	NA	EDDY	NEW MEXICO	NW/4 NE/4, SECT. 20, T18S, R25E; NE4 SE4 OF SEC 34, T19S-R26E
13044900	Leasehold	STATE OF NEW MEXICO E0 6945 0002	NEARBURG, E E, ET UX	2/10/1953	NA	NA	NA	EDDY	NEW MEXICO	T017S - R028E: SE4 NE4 SEC 029; T018S - R028E: NW4 SE4 SEC 034
13045800	Leasehold	STATE OF NEW MEXICO B0 1111 0000	VAN P WELCH JR	8/10/1932	185	664	MISCELLANEOUS-0185-0664	EDDY	NEW MEXICO	SE/4 NW/4, NE/4 NE/4 SECTION 22, T17S, R28E
13046300	Leasehold	STATE OF NEW MEXICO B0 8814 0028 0029	SHUFFLEBARGER, F D	9/10/1940	NA	NA	NA	EDDY	NEW MEXICO	TT017S - R027E: SE4NE4, SE4SW4 SEC 30
13049200	Leasehold	STATE OF NEW MEXICO B1 0456 0006 & 0007	VALLEY REFINING COMPANY	7/10/1943	NA	NA	NA	EDDY	NEW MEXICO	T018S - R027E: SW4NW4, SE4SW4, NW4SE4 SEC 13; N2NW4, NE4NE4, E2SW4, N2SE4 SEC 014
13049600	Leasehold	STATE OF NEW MEXICO E0 7833 0001	STANOLIND OIL AND GAS COMPANY	2/16/1954	61	200	NA	EDDY	NEW MEXICO	Surface to the base of the Yeso formation
13051200	Leasehold	USA NMNM 025530	HONDO OIL & GAS CO	3/1/1962	125	373	NA	EDDY	NEW MEXICO	Surface to the base of the Yeso formation
13051500	Leasehold	STATE OF NEW MEXICO B1 1594 0004	ASTON, BERT	11/10/1944	185	543	NA	EDDY	NEW MEXICO	Surface to the base of the Yeso formation
13052200	Leasehold	STATE OF NEW MEXICO B-11538	SOUTHERN UNION GAS CO	10/10/1944	52	484	NA	EDDY	NEW MEXICO	Surface to the base of the Yeso formation
13052400	Leasehold	STATE OF NEW MEXICO OG 4307 0002	MALCO REFINERIES INC	8/19/1958	NA	NA	NA	EDDY	NEW MEXICO	Surface to the base of the Yeso formation
13053000	Leasehold	USA NMNM 7715	AMOCO PRODUCTION CO	1/1/1980	NA	NA	NA	EDDY	NEW MEXICO	SW/4 NE/4 SEC 7, T18S, R27E, NMPM NE/4 SE/4 SEC 7, T18S, R27E, NMPM
13055800	Leasehold	USA NMNM 0758	PAN AMERICAN	12/1/1961	NA	NA	NA	EDDY	NEW MEXICO	W2NE4, SE4NE4 SEC 20, T18S, R27E, NMPM
13055900	Leasehold	USA NMLC 0 065478 A	AMOCO PRODUCTION COMPANY	3/1/1992	NA	NA	NA	EDDY	NEW MEXICO	Surface to the base of the Yeso formation
13056000	Leasehold	USA NMNM 033825	HONDO OIL & GAS CO	3/1/1972	NA	NA	NA	EDDY	NEW MEXICO	Surface to the base of the Yeso formation
13056100	Leasehold	USA NMNM 0 048344	AMERICAN PETROFINA ET AL	11/1/1971	NA	NA	48344	EDDY	NEW MEXICO	T017S - R028E:SEC 029; SW4
1312418000	Leasehold	J. L. JOHNSON	N. E. Tanner	8/27/1930	32	327	NA	ECTOR	TEXAS	S/2 SE/4 SEC 2, BLK 43, T2S, T&P RR CO. SURVEY
1312448000	Leasehold	COWDEN, ELLIOTT F, ET UX	O. C. HARPER	6/23/1933	38	205	NA	ECTOR	TEXAS	E/2 NW/4, NE/4 SECTION 25, BLK 44, T2S, T&P RR CO SURVEY; E/2 SW/4, W/2 SE/4, W/2 NE/4 SECTION 31, BLK 43, T2S, T&P RR CO SURVEY; E/2 SECTION 42, BLK 42, T2S, T&P RR CO SURVEY
13425500	Leasehold	NELSON W. WILLARD	COLINE OIL CORPORATION	10/1/1929	?	?	NA	HOCKLEY	TEXAS	ALL OF SEC 1, BLK 63, MIDLAND COUNTY SCHOOL LAND SURVEY; ALL OF SECS 24 AND 25, BLK 81, SHACKELFORD COUNTY SCHOOL LAND SURVEY; ALL OF SECS 2, 3, AND 4, BLK 2, JONES COUNTY SCHOOL LAND SURVEY; ALL OF SECS 19 AND 22, BLK 1, JONES COUNTY SCHOOL LAND SURVEY
18576503	Leasehold	STATE OF NEW MEXICO K0 5115 0001	SUN OIL COMPANY	7/20/1965	NA	NA	NA	EDDY	NEW MEXICO	T20S - R28E: S2 SEC 19

Oxy Agreement Number	Agreement Type	Lessor	Lessee	Agreement Effective Date	Volume	Page	Entry/ Instrument No	County	State	Excluded Assets
19032100	Leasehold	STATE OF TEXAS UNIVERSITY LANDS M-14839	CONTINENTAL OIL COMPANY	9/19/1929	21	83	NA	CRANE	TEXAS	Barnett, Mississippian Lime, and Woodford depths
19032200	Leasehold	STATE OF TEXAS UNIVERSITY LANDS M-26575	PHILLIPS PETROLEUM COMPANY	11/14/1941	36	208	NA	CRANE	TEXAS	Barnett, Mississippian Lime, and Woodford depths
19032400	Leasehold	STATE OF TEXAS UNIVERSITY LANDS M-26666	J C MAXWELL INC	11/14/1941	37	7	NA	CRANE	TEXAS	Barnett, Mississippian Lime, and Woodford depths
19032600	Leasehold	STATE OF TEXAS UNIVERSITY LANDS M-26667	J C MAXWELL INC	11/14/1941	37	11	NA	CRANE	TEXAS	Barnett, Mississippian Lime, and Woodford depths
19032700	Leasehold	STATE OF TEXAS UNIVERSITY LANDS M-26668	J C MAXWELL INC	11/14/1941	37	14	NA	CRANE	TEXAS	Barnett, Mississippian Lime, and Woodford depths
19032900	Leasehold	STATE OF TEXAS UNIVERSITY LANDS M-26669	J C MAXWELL INC	11/14/1941	37	18	NA	CRANE	TEXAS	Barnett, Mississippian Lime, and Woodford depths
19033000	Leasehold	STATE OF TEXAS UNIVERSITY LANDS M-26670	J C MAXWELL INC	11/14/1941	37	21	NA	CRANE	TEXAS	Barnett, Mississippian Lime, and Woodford depths
19033100	Leasehold	STATE OF TEXAS UNIVERSITY LANDS M-26671	J C MAXWELL INC	11/14/1941	37	42	NA	CRANE	TEXAS	Barnett, Mississippian Lime, and Woodford depths
19033400	Leasehold	STATE OF TEXAS UNIVERSITY LANDS M-26672	J C MAXWELL INC	11/14/1941	37	74	NA	CRANE	TEXAS	Barnett, Mississippian Lime, and Woodford depths
19033500	Leasehold	STATE OF TEXAS UNIVERSITY LANDS M-26673	J C MAXWELL INC	11/14/1941	37	71	NA	CRANE	TEXAS	Barnett, Mississippian Lime, and Woodford depths
19033600	Leasehold	STATE OF TEXAS UNIVERSITY LANDS M-26674	J C MAXWELL INC	11/14/1941	37	63	NA	CRANE	TEXAS	Barnett, Mississippian Lime, and Woodford depths
19033900	Leasehold	STATE OF TEXAS UNIVERSITY LANDS M-26675	J C MAXWELL INC	11/14/1941	37	60	NA	CRANE	TEXAS	Barnett, Mississippian Lime, and Woodford depths
19034000	Leasehold	STATE OF TEXAS UNIVERSITY LANDS M-26676	J C MAXWELL INC	11/14/1941	37	56	NA	CRANE	TEXAS	Barnett, Mississippian Lime, and Woodford depths
19034100	Leasehold	STATE OF TEXAS UNIVERSITY LANDS M-26677	J C MAXWELL INC	11/14/1941	37	53	NA	CRANE	TEXAS	Barnett, Mississippian Lime, and Woodford depths
19034200	Leasehold	STATE OF TEXAS UNIVERSITY LANDS M-26678	J C MAXWELL INC	11/14/1941	37	49	NA	CRANE	TEXAS	Barnett, Mississippian Lime, and Woodford depths
19034300	Leasehold	STATE OF TEXAS UNIVERSITY LANDS M-26679	J C MAXWELL INC	11/14/1941	37	46	NA	CRANE	TEXAS	Barnett, Mississippian Lime, and Woodford depths
19114000	Leasehold	STATE OF TEXAS UNIVERSITY LANDS M-26680	J C MAXWELL INC	11/14/1941	37	39	NA	CRANE	TEXAS	Barnett, Mississippian Lime, and Woodford depths
19114100	Leasehold	STATE OF TEXAS UNIVERSITY LANDS M-26682	J C MAXWELL INC	11/14/1941	37	32	NA	CRANE	TEXAS	Barnett, Mississippian Lime, and Woodford depths
19114200	Leasehold	STATE OF TEXAS UNIVERSITY LANDS M-26683	J C MAXWELL INC	11/14/1941	37	28	NA	CRANE	TEXAS	Barnett, Mississippian Lime, and Woodford depths
19116700	Leasehold	STATE OF TEXAS UNIVERSITY LANDS M-26684	J C MAXWELL INC	11/14/1941	37	25	NA	CRANE	TEXAS	Barnett, Mississippian Lime, and Woodford depths
19117000	Leasehold	STATE OF TEXAS UNIVERSITY LANDS M-27767	CHAMPLIN REFINING COMPANY	6/30/1943	NA	NA	NA	CRANE	TEXAS	Barnett, Mississippian Lime, and Woodford depths
19117200	Leasehold	STATE OF TEXAS UNIVERSITY LANDS M-27802	J C MAXWELL INC	6/30/1943	NA	NA	NA	CRANE	TEXAS	Barnett, Mississippian Lime, and Woodford depths
19117300	Leasehold	STATE OF TEXAS UNIVERSITY LANDS M-27804	J C MAXWELL INC	6/30/1943	38	282	NA	CRANE	TEXAS	Barnett, Mississippian Lime, and Woodford depths
19117400	Leasehold	STATE OF TEXAS UNIVERSITY LANDS M-27805	J C MAXWELL INC	6/30/1943	38	286	NA	CRANE	TEXAS	Barnett, Mississippian Lime, and Woodford depths
19117500	Leasehold	STATE OF TEXAS UNIVERSITY LANDS M-27806	J C MAXWELL INC	6/30/1943	38	290	NA	CRANE	TEXAS	Barnett, Mississippian Lime, and Woodford depths
19117600	Leasehold	STATE OF TEXAS UNIVERSITY LANDS M-27807	J C MAXWELL INC	6/30/1943	38	294	NA	CRANE	TEXAS	Barnett, Mississippian Lime, and Woodford depths
19117700	Leasehold	STATE OF TEXAS UNIVERSITY LANDS M-27826	PHILLIPS PETROLEUM COMPANY	6/30/1943	NA	NA	NA	CRANE	TEXAS	Barnett, Mississippian Lime, and Woodford depths

Oxy Agreement Number	Agreement Type	Lessor	Lessee	Agreement Effective Date	Volume	Page	Entry/ Instrument No	County	State	Excluded Assets
19117800	Leasehold	STATE OF TEXAS UNIVERSITY LANDS M-27827	PHILLIPS PETROLEUM COMPANY	6/30/1943	38	262	NA	CRANE	TEXAS	Barnett, Mississippian Lime, and Woodford depths
19117900	Leasehold	STATE OF TEXAS UNIVERSITY LANDS M-27829	PHILLIPS PETROLEUM COMPANY	6/30/1943	NA	NA	NA	CRANE	TEXAS	Barnett, Mississippian Lime, and Woodford depths
19118000	Leasehold	STATE OF TEXAS UNIVERSITY LANDS M-29590	PHILLIPS PETROLEUM COMPANY	11/5/1945	42	185	NA	CRANE	TEXAS	Barnett, Mississippian Lime, and Woodford depths
19118700	Leasehold	STATE OF TEXAS UNIVERSITY LANDS M-29594	THE ATLANTIC REFINING COMPANY	11/5/1945	NA	NA	NA	CRANE	TEXAS	Barnett, Mississippian Lime, and Woodford depths
19118900	Leasehold	STATE OF TEXAS UNIVERSITY LANDS M-29595	THE ATLANTIC REFINING COMPANY	11/5/1945	NA	NA	NA	CRANE	TEXAS	Barnett, Mississippian Lime, and Woodford depths
19119000	Leasehold	STATE OF TEXAS UNIVERSITY LANDS M-29596	THE ATLANTIC REFINING COMPANY	11/5/1945	NA	NA	NA	CRANE	TEXAS	Barnett, Mississippian Lime, and Woodford depths
19119100	Leasehold	STATE OF TEXAS UNIVERSITY LANDS M-29597	THE ATLANTIC REFINING COMPANY	11/5/1945	NA	NA	NA	CRANE	TEXAS	Barnett, Mississippian Lime, and Woodford depths
19119300	Leasehold	STATE OF TEXAS UNIVERSITY LANDS M-29970	THE ATLANTIC REFINING COMPANY	6/7/1946	NA	NA	NA	CRANE	TEXAS	Barnett, Mississippian Lime, and Woodford depths
19119500	Leasehold	STATE OF TEXAS UNIVERSITY LANDS M-29971	TIDE WATER ASSOCIATED OIL COMPANY	6/7/1946	43	388	NA	CRANE	TEXAS	Barnett, Mississippian Lime, and Woodford depths
19119600	Leasehold	STATE OF TEXAS UNIVERSITY LANDS M-29973	PHILLIPS PETROLEUM COMPANY	6/7/1946	43	404	NA	CRANE	TEXAS	Barnett, Mississippian Lime, and Woodford depths
19119800	Leasehold	STATE OF TEXAS UNIVERSITY LANDS M-34140	THE ATLANTIC REFINING COMPANY	5/13/1949	58	11	NA	CRANE	TEXAS	Barnett, Mississippian Lime, and Woodford depths
19119900	Leasehold	STATE OF TEXAS UNIVERSITY LANDS M-37059	THE ATLANTIC REFINING COMPANY	6/8/1951	69	281	NA	CRANE	TEXAS	Barnett, Mississippian Lime, and Woodford depths
19120100	Leasehold	STATE OF TEXAS UNIVERSITY LANDS M-51580	THE ATLANTIC REFINING COMPANY	7/12/1960	NA	NA	NA	CRANE	TEXAS	Barnett, Mississippian Lime, and Woodford depths
19132201	Leasehold	STATE OF TEXAS UNIVERSITY LANDS M-11562	C A O'KEEFE ET AL	12/7/1926	NA	NA	NA	CRANE	TEXAS	Barnett, Mississippian Lime, and Woodford depths
19132202	Leasehold	STATE OF TEXAS UNIVERSITY LANDS M-17448	C A O'KEEFE ET AL	12/7/1926	NA	NA	NA	CRANE	TEXAS	Barnett, Mississippian Lime, and Woodford depths
19132203	Leasehold	STATE OF TEXAS UNIVERSITY LANDS M-27349	C A O'KEEFE ET AL	12/7/1926	NA	NA	NA	CRANE	TEXAS	Barnett, Mississippian Lime, and Woodford depths
19132204	Leasehold	STATE OF TEXAS UNIVERSITY LANDS M-67864	C A O'KEEFE ET AL	12/7/1926	NA	NA	NA	CRANE	TEXAS	Barnett, Mississippian Lime, and Woodford depths
19133101	Leasehold	STATE OF TEXAS UNIVERSITY LANDS M-29972	THE ATLANTIC REFINING COMPANY	6/7/1946	NA	NA	NA	CRANE	TEXAS	Barnett, Mississippian Lime, and Woodford depths
25584400	Leasehold	ESTELLE WHALEY MCWHERTER ET VIR	THE OHIO OIL COMPANY	4/8/1937	6	24	NA	HOCKLEY	TEXAS	ALL SEC 10, ALL SEC 11, BLK 63, MIDLAND COUNTY SCHOOL LAND, COCHRAN AND HOCKLEY COUNTY.

304430 Vol 1 Pg 406 762

Exhibit B-1: Excluded Assets (Wells)

30430 Vol 496 Pg 763

Attached to and made part of that certain Assignment, Bill of Sale and Conveyance effective November 30, 2025, by and among OXY USA Inc., ("OXY USA"), OXY USA WTP LIMITED PARTNERSHIP, ("OXY WTP"), Occidental Permian Limited Partnership, ("OPL"), Oxy Y-1 Company, ("OY1"), Anadarko E&P Onshore LLC, ("Anadarko E&P"), Kerr-McGee Oil & Gas Onshore Limited Partnership, ("KMOG"), Permian Basin Limited Partnership, ("PBLP"), Placid Oil, LLC, ("Placid Oil"), and Laguna Petroleum, LLC, ("Laguna Petroleum" and with OXY USA, OXY WTP, OPL, OY1, Anadarko E&P, KMOG, PBLP and Placid Oil, each an "Assignor" and, collectively, the "Assignors"), and OXY USA EOR, LLC, ("OUSA EOR"), OXY USA WTP EOR, LLC, ("WTP EOR"), Occidental Permian EOR, LLC, ("OPL EOR"), Oxy Y-1 EOR, LLC, ("OY1 EOR"), Permian Basin EOR, LLC, ("Permian EOR"), Placid Oil EOR, LLC ("Placid EOR"), and Laguna Petroleum EOR, LLC ("Laguna EOR" and together with OUSA EOR, WTP EOR, OPL EOR, OY1 EOR, Permian EOR and Placid EOR, each an "Assignee" and, collectively, the "Assignees")

Area	API Number	Well Name	Operator Name	State	County
SGA	4210510300	MITCHELL-6 1	OCCIDENTAL PERMIAN LTD	TEXAS	CROCKETT
SGA	4210510386	MITCHELL 0001	OCCIDENTAL PERMIAN LTD	TEXAS	CROCKETT
SGA	4210510651	MITCHELL 0002	OCCIDENTAL PERMIAN LTD	TEXAS	CROCKETT
SGA	4210510671	MITCHELL 0003	OCCIDENTAL PERMIAN LTD	TEXAS	CROCKETT
SGA	4210510672	MITCHELL 0004	OCCIDENTAL PERMIAN LTD	TEXAS	CROCKETT
SGA	4210510684	MITCHELL 0006	OCCIDENTAL PERMIAN LTD	TEXAS	CROCKETT
SGA	4210510700	MITCHELL 0007	OCCIDENTAL PERMIAN LTD	TEXAS	CROCKETT
SGA	4210510726	MITCHELL 110 0001	OCCIDENTAL PERMIAN LTD	TEXAS	CROCKETT
SGA	4210510742	MITCHELL 0008	OCCIDENTAL PERMIAN LTD	TEXAS	CROCKETT
SGA	4210510775	MITCHELL 0009	OCCIDENTAL PERMIAN LTD	TEXAS	CROCKETT
SGA	4210510810	MITCHELL A 0011	OCCIDENTAL PERMIAN LTD	TEXAS	CROCKETT
SGA	4210510814	MITCHELL 109 0001	OCCIDENTAL PERMIAN LTD	TEXAS	CROCKETT
SGA	4210510864	MITCHELL 0012	OCCIDENTAL PERMIAN LTD	TEXAS	CROCKETT
SGA	4210530028	MITCHELL 5 001	OCCIDENTAL PERMIAN LTD	TEXAS	CROCKETT
SGA	4210530047	MITCHELL 104	OCCIDENTAL PERMIAN LTD	TEXAS	CROCKETT
SGA	4210530704	MITCHELL 0014	OCCIDENTAL PERMIAN LTD	TEXAS	CROCKETT
SGA	4210530800	MITCHELL 0016	OCCIDENTAL PERMIAN LTD	TEXAS	CROCKETT
SGA	4210531034	MITCHELL 0019	OCCIDENTAL PERMIAN LTD	TEXAS	CROCKETT
SGA	4210531036	MITCHELL 0017	OCCIDENTAL PERMIAN LTD	TEXAS	CROCKETT
SGA	4210531584	MITCHELL 105 0001	OCCIDENTAL PERMIAN LTD	TEXAS	CROCKETT
SGA	4210532498	MITCHELL 109 0002	OCCIDENTAL PERMIAN LTD	TEXAS	CROCKETT
SGA	4210533895	MITCHELL 4 1X	OCCIDENTAL PERMIAN LTD	TEXAS	CROCKETT
SGA	4210534545	MITCHELL 1032	OCCIDENTAL PERMIAN LTD	TEXAS	CROCKETT
SGA	4210534962	MITCHELL 1033	OCCIDENTAL PERMIAN LTD	TEXAS	CROCKETT
SGA	4210536565	MITCHELL C 0021	OCCIDENTAL PERMIAN LTD	TEXAS	CROCKETT
SGA	4210537062	MITCHELL 0023	OCCIDENTAL PERMIAN LTD	TEXAS	CROCKETT
SGA	4210537190	MITCHELL 0024	OCCIDENTAL PERMIAN LTD	TEXAS	CROCKETT
SGA	4210537238	MITCHELL 0025	OCCIDENTAL PERMIAN LTD	TEXAS	CROCKETT
SGA	4210537503	MITCHELL-DANIEL 1061	OCCIDENTAL PERMIAN LTD	TEXAS	CROCKETT
SGA	4210537842	BLACK, HALLIE 4 0001	OCCIDENTAL PERMIAN LTD	TEXAS	CROCKETT
SGA	4210537999	MITCHELL 10 1	OCCIDENTAL PERMIAN LTD	TEXAS	CROCKETT
SGA	4210538111	MITCHELL 107 0001	OCCIDENTAL PERMIAN LTD	TEXAS	CROCKETT
SGA	4210538425	MITCHELL C 0048	OCCIDENTAL PERMIAN LTD	TEXAS	CROCKETT
SGA	4210540024	BROWN BASSETT PECOS UNIT 0001H	OXY USA WTP LP	TEXAS	CROCKETT
SGA	4244300067	TURK & STATE 001A	OCCIDENTAL PERMIAN LTD	TEXAS	TERRELL
SGA	4244310015	MITCHELL 331 0001	OCCIDENTAL PERMIAN LTD	TEXAS	TERRELL
SGA	4244330348	POULTER 21 0002	OXY USA INC	TEXAS	TERRELL
SGA	4244331280	MITCHELL 328 0001	OCCIDENTAL PERMIAN LTD	TEXAS	TERRELL
SGA	4246510217	MITCHELL C 0046	OCCIDENTAL PERMIAN LTD	TEXAS	VAL VERDE
SGA	4246530076	MITCHELL 0015	OCCIDENTAL PERMIAN LTD	TEXAS	VAL VERDE
SGA	4210538679	HALLIE BLACK 108 0005	OCCIDENTAL PERMIAN LTD	TEXAS	CROCKETT
SGA	4210537117	MITCHELL 0022	OCCIDENTAL PERMIAN LTD	TEXAS	CROCKETT
SGA	4244300065	POULTER 21 1U	OXY USA INC.	TEXAS	TERRELL
SGA	4244300068	TURK A 1	OCCIDENTAL PERMIAN LTD	TEXAS	TERRELL
NM	3002551643	NIGHT WATCH 2 1 FEDERAL COM 511H	MEWBOURNE OIL COMPANY	NEW MEXICO	LEA
NM	3002551644	NIGHT WATCH 2 1 FEDERAL COM 513H	MEWBOURNE OIL COMPANY	NEW MEXICO	LEA
SGA	4223536664	NORMANDY UNIT 1H	MORIAH LLC	TEXAS	IRION
SGA	4223536662	DRESDEN UNIT 1H	MORIAH LLC	TEXAS	IRION
NM	3002551610	HAUNTED FOREST 35 36 FEDERAL COM 518H	MEWBOURNE OIL COMPANY	NEW MEXICO	LEA
CBP	4200347670	FLORA 1H	RING ENERGY INC	TEXAS	ANDREWS

FILED AND RECORDED
OFFICIAL PUBLIC RECORDS
On: Apr 23,2026 at 09:54A
Receipt#: 27860
Document Number: 30430
Amount: 2,153.00
By, Connie Jo Baker, Deputy

STATE OF TEXAS
COUNTY OF COCHRAN
I hereby certify that this instrument was
FILED on this date and time stamped hereon by
me and was duly RECORDED in the OFFICIAL PUBLIC
RECORDS OF COCHRAN COUNTY, TEXAS in the volume
and page as shown.

Lisa Smith, County Clerk
Cochran County, Texas
By

Any provision herein which restricts the sale,
rental or use of the described real property
because of color or race is invalid and
unenforceable under federal law.